PROFILO S-B-ROSSATE2

SEZIONE B13

PROGRESSIVA 125.00

STERRI E RIPORTI
R1 0.19 m³
R2 0.45 m³
Totale: R: 0.64 m³
STABILIZZATO
A1 0.27 m³
MISTO GRANULARE
B1 0.93 m³
VEGETALE
C1 0.34 m³
C2 0.31 m³
Totale: 0.65 m³
SCOTICO
D1 0.82 m³
BONIFICA
E1 1.22 m³
SCAVO FOSSO
F1 0.09 m³
idrosemina
α1 1.80 m
α2 1.51 m
Totale: 3.31 m

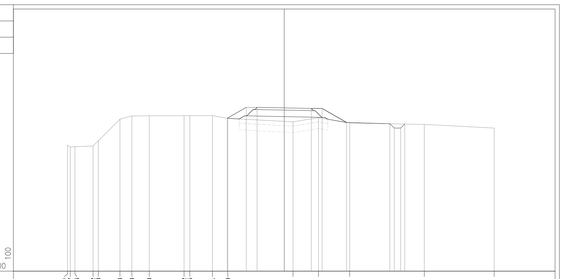

PROGRESSIVE TERRENO	0.00 0.13 0.67 0.74 0.84 0.87 0.92 0.96 1.58 3.02 6.47 9.69
PARZIALI TERRENO	0.13 0.53 0.07 0.10 0.05 0.04 1.00 0.55 0.80 1.61 1.04 0.72 0.71 3.01 1.17 1.44 3.45 3.22
QUOTE TERRENO	100.62 100.74 100.78 100.82 100.92 100.98 100.17 100.18 100.18 102.08 102.05 101.89 102.09 101.84 101.77 101.60
PROGRESSIVE PROGETTO	-2.63 -1.75 -1.25 0.00 1.25 1.75 2.88 4.88 5.38 5.97
PARZIALI PROGETTO	0.88 0.50 1.25 1.25 0.50 1.13 2.00 0.50 0.59 0.59
QUOTE PROGETTO	100.56 100.56 100.56 100.54 101.11 100.61 100.07 100.61 100.61 100.61

PROFILO S-B-ROSSATE2

SEZIONE B14

PROGRESSIVA 150.00

STERRI E RIPORTI
R1 0.99 m³
STABILIZZATO
A1 0.27 m³
MISTO GRANULARE
B1 0.94 m³
VEGETALE
C1 0.49 m³
C2 0.34 m³
Totale: 0.83 m³
SCOTICO
D1 0.93 m³
BONIFICA
E1 1.43 m³
SCAVO FOSSO
F1 0.13 m³
idrosemina
α1 2.11 m
α2 1.63 m
Totale: 3.74 m

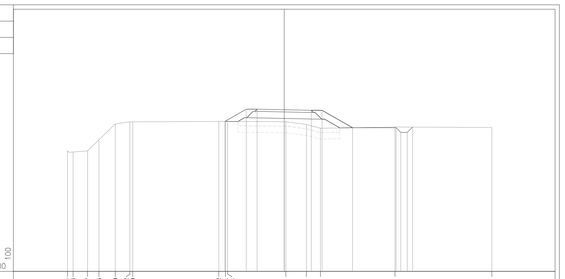

PROGRESSIVE TERRENO	0.00 0.74 9.07 9.65 7.90 7.17 6.99 3.02 2.71 2.61 0.08 1.03 1.67 5.12 9.58
PARZIALI TERRENO	0.26 0.67 0.52 0.75 0.68 0.18 3.97 0.31 0.10 2.69 0.95 0.64 3.45 4.46
QUOTE TERRENO	100.57 100.51 100.50 100.07 100.14 100.15 100.98 100.62 100.57 100.98 100.78 100.61 100.98 100.84
PROGRESSIVE PROGETTO	-2.73 -1.75 -1.25 0.00 1.25 1.75 3.15 5.17 5.38 5.93
PARZIALI PROGETTO	0.98 0.50 1.25 1.25 0.50 1.40 2.02 0.21 0.56 0.25
QUOTE PROGETTO	100.62 100.48 100.48 100.43 100.43 100.63 100.61 100.42 100.41 100.41

PROFILO S-B-ROSSATE2

SEZIONE B15

PROGRESSIVA 175.00

STERRI E RIPORTI
R1 0.49 m³
STABILIZZATO
A1 0.26 m³
MISTO GRANULARE
B1 0.95 m³
VEGETALE
C1 0.38 m³
C2 0.25 m³
Totale: 0.63 m³
SCOTICO
D1 0.85 m³
BONIFICA
E1 1.24 m³
SCAVO FOSSO
F1 0.12 m³
idrosemina
α1 1.80 m
α2 1.35 m
Totale: 3.15 m

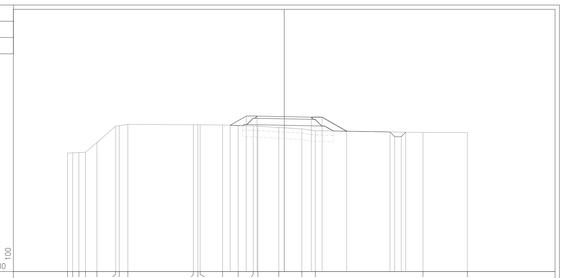

PROGRESSIVE TERRENO	0.00 0.24 0.30 0.37 0.41 0.44 0.48 0.78 0.82 0.92 4.19 3.99 3.88 2.94 2.12 1.43 1.21 0.25 0.81 1.44 6.41 8.45
PARZIALI TERRENO	0.24 0.06 0.07 0.04 0.03 0.04 0.30 0.04 0.10 0.21 0.20 0.11 0.10 1.04 0.72 0.69 0.22 0.96 0.63 4.97 2.04
QUOTE TERRENO	100.47 100.44 100.44 100.40 100.40 100.40 100.71 100.75 100.79 100.77 100.77 100.79 100.74 100.71 100.71 100.00 100.58 100.50 100.42 100.41
PROGRESSIVE PROGETTO	-2.49 -1.75 -1.25 0.00 1.25 1.75 2.88 4.88 5.40 5.61
PARZIALI PROGETTO	0.74 0.50 1.25 1.25 0.50 1.13 2.00 0.22 0.52 0.21
QUOTE PROGETTO	100.75 100.77 100.77 100.77 100.72 100.72 100.48 100.48 100.42 100.42

PROFILO S-B-ROSSATE2

SEZIONE B16

PROGRESSIVA 184.41

STERRI E RIPORTI
S1 0.07 m³
STABILIZZATO
A1 0.26 m³
MISTO GRANULARE
B1 0.96 m³
VEGETALE
C1 0.25 m³
C2 0.21 m³
Totale: 0.46 m³
SCOTICO
D1 0.74 m³
BONIFICA
E1 1.11 m³
SCAVO FOSSO
F1 0.26 m³
idrosemina
α1 1.33 m
α2 1.19 m
Totale: 2.52 m

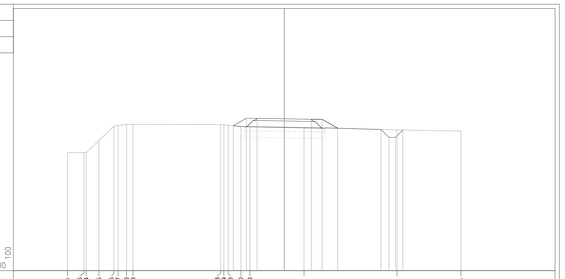

PROGRESSIVE TERRENO	0.00 0.25 0.14 0.15 7.96 7.27 7.20 6.88 2.93 2.75 2.58 2.00 1.56 0.91 5.21 8.16
PARZIALI TERRENO	0.75 0.11 0.59 0.69 0.13 0.07 0.32 0.14 0.21 0.58 0.42 4.05 2.49 4.30 2.95
QUOTE TERRENO	100.46 100.46 100.35 100.35 100.35 100.35 100.35 100.74 100.71 100.69 100.69 100.69 100.62 100.48 100.45
PROGRESSIVE PROGETTO	-2.25 -1.75 -1.25 0.00 1.25 1.75 2.47 4.47 4.83 5.13
PARZIALI PROGETTO	0.50 0.50 1.25 1.25 0.50 0.72 2.00 0.36 0.30 0.34
QUOTE PROGETTO	100.69 100.69 100.69 100.69 100.98 100.98 100.57 100.35 100.35 100.35

PROFILO S-B-ROSSATE2

SEZIONE B17

PROGRESSIVA 185.03

STERRI E RIPORTI
S1 0.10 m³
STABILIZZATO
A1 0.25 m³
MISTO GRANULARE
B1 0.96 m³
VEGETALE
C1 0.23 m³
C2 0.22 m³
Totale: 0.45 m³
SCOTICO
D1 0.01 m³
D2 0.72 m³
D3 0.02 m³
Totale: 0.75 m³
BONIFICA
E1 0.02 m³
E2 1.06 m³
E3 0.04 m³
Totale: 1.12 m³
SCAVO FOSSO
F1 0.28 m³
idrosemina
α1 1.28 m
α2 1.19 m
Totale: 2.47 m

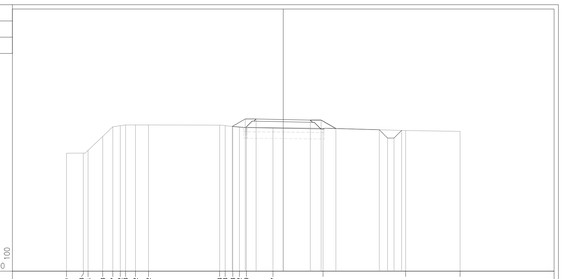

PROGRESSIVE TERRENO	0.00 0.77 0.83 0.84 0.89 0.91 0.93 0.94 0.96 1.00 1.01 1.02 1.03 1.04 1.05 1.06 1.07 1.08 1.09 1.10 1.11 1.12 1.13 1.14 1.15 1.16 1.17 1.18 1.19 1.20 1.21 1.22 1.23 1.24 1.25 1.26 1.27 1.28 1.29 1.30 1.31 1.32 1.33 1.34 1.35 1.36 1.37 1.38 1.39