SEZIONI INALVEAZIONE S17 PONTE PUBUSA
scala 1:500

S17 Pubusa
Sez. 31
Progr.: 0+650.00
Scala : 1:500:500
Q.Rif. : 220.00



S17 Pubusa
Sez. 32
Progr.: 0+656.52
Scala : 1:500:500
Q.Rif. : 220.00

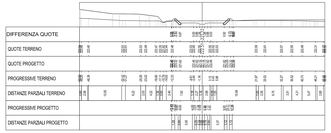

S17 Pubusa
Sez. 33
Progr.: 0+675.00
Scala : 1:500:500
Q.Rif. : 220.00

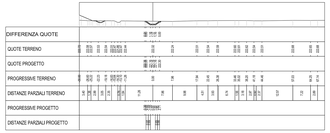

S17 Pubusa
Sez. 34
Progr.: 0+700.00
Scala : 1:500:500
Q.Rif. : 220.00

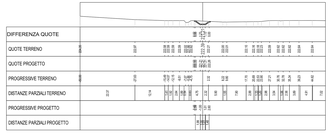

S17 Pubusa
Sez. 35
Progr.: 0+725.00
Scala : 1:500:500
Q.Rif. : 220.00

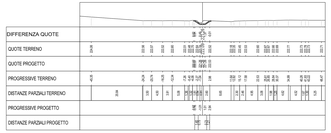

S17 Pubusa
Sez. 36
Progr.: 0+741.67
Scala : 1:500:500
Q.Rif. : 220.00

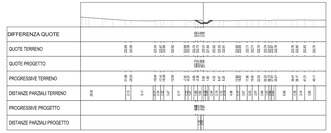

S17 Pubusa
Sez. 24
Progr.: 0+525.00
Scala : 1:500:500
Q.Rif. : 220.00

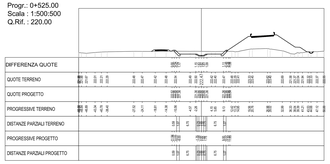

S17 Pubusa
Sez. 25
Progr.: 0+562.44
Scala : 1:500:500
Q.Rif. : 220.00

S17 Pubusa
Sez. 26
Progr.: 0+578.58
Scala : 1:500:500
Q.Rif. : 220.00

S17 Pubusa
Sez. 27
Progr.: 0+591.23
Scala : 1:500:500
Q.Rif. : 220.00



S17 Pubusa
Sez. 28
Progr.: 0+600.00
Scala : 1:500:500
Q.Rif. : 220.00

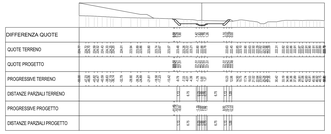

S17 Pubusa
Sez. 29
Progr.: 0+617.23
Scala : 1:500:500
Q.Rif. : 220.00

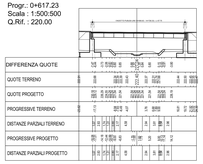

S17 Pubusa
Sez. 30
Progr.: 0+642.61
Scala : 1:500:500
Q.Rif. : 220.00

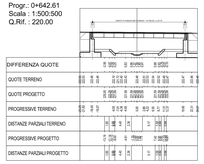

S17 Pubusa
Sez. 18
Progr.: 0+375.00
Scala : 1:500:500
Q.Rif. : 220.00



S17 Pubusa
Sez. 19
Progr.: 0+400.00
Scala : 1:500:500
Q.Rif. : 220.00

S17 Pubusa
Sez. 20
Progr.: 0+425.00
Scala : 1:500:500
Q.Rif. : 220.00

S17 Pubusa
Sez. 21
Progr.: 0+450.00
Scala : 1:500:500
Q.Rif. : 220.00

S17 Pubusa
Sez. 22
Progr.: 0+475.00
Scala : 1:500:500
Q.Rif. : 220.00

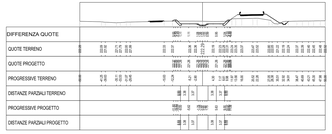

S17 Pubusa
Sez. 23
Progr.: 0+500.00
Scala : 1:500:500
Q.Rif. : 220.00



S17 Pubusa
Sez. 10
Progr.: 0+225.00
Scala : 1:500:500
Q.Rif. : 210.00

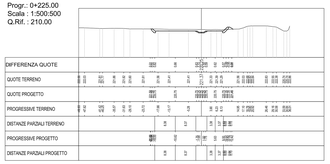

S17 Pubusa
Sez. 11
Progr.: 0+250.00
Scala : 1:500:500
Q.Rif. : 220.00

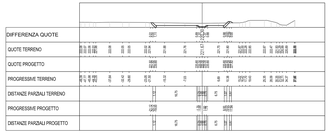

S17 Pubusa
Sez. 12
Progr.: 0+275.00
Scala : 1:500:500
Q.Rif. : 220.00



S17 Pubusa
Sez. 13
Progr.: 0+300.00
Scala : 1:500:500
Q.Rif. : 220.00

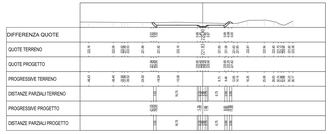

S17 Pubusa
Sez. 14
Progr.: 0+325.00
Scala : 1:500:500
Q.Rif. : 220.00

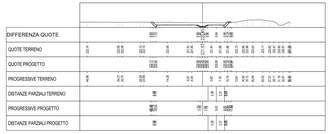

S17 Pubusa
Sez. 17
Progr.: 0+350.00
Scala : 1:500:500
Q.Rif. : 220.00



S17 Pubusa
Sez. 4
Progr.: 0+087.65
Scala : 1:500:500
Q.Rif. : 210.00

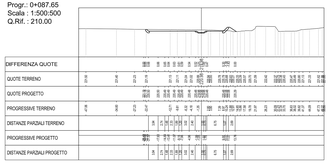

S17 Pubusa
Sez. 5
Progr.: 0+100.00
Scala : 1:500:500
Q.Rif. : 210.00



S17 Pubusa
Sez. 6
Progr.: 0+125.00
Scala : 1:500:500
Q.Rif. : 210.00



S17 Pubusa
Sez. 7
Progr.: 0+150.00
Scala : 1:500:500
Q.Rif. : 210.00

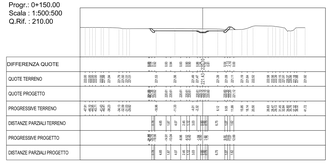

S17 Pubusa
Sez. 8
Progr.: 0+175.00
Scala : 1:500:500
Q.Rif. : 210.00



S17 Pubusa
Sez. 9
Progr.: 0+200.00
Scala : 1:500:500
Q.Rif. : 210.00



ANAS S.p.A.

Commissario Governativo Delegato
OPCM n. 3869 del 23 aprile 2010
OPCM n. 3896 del 29/06/2010

REGIONE SARDEGNA

O.P.C.M. n. 3869 del 23/04/2010. Disposizioni urgenti di protezione civile per fronteggiare l'emergenza determinatasi nel settore del traffico e della mobilità nelle province di Sassari ed Olbia - Tempio, in relazione alla strada statale Sassari - Olbia

SOGGETTO ATTUATORE ANAS S.p.A.

ADEGUAMENTO AL TIPO B (4 CORSIE) DELL'ITINERARIO SASSARI-OLBIA
LOTTO 2

PROGETTO ESECUTIVO

IDROLOGIA E IDRAULICA

INALVEAZIONI IDRAULICHE

SISTEMAZIONE IDRAULICA S17 - km 14+709.50

Sezioni trasversali

RIFERIMENTO ELABORATO								
CODICE PROGETTO					CODICE ELABORATO			
D P C A 0 3	E	1 0 0 2	1 0 0	0 1 0 3	I D R	S Z 0 1	B	

REVISIONI	REV	DATA	DESCRIZIONE	REDATTO	CONTROLLATO	APPROVATO
	B	GENNAIO 2015	AGGIORNAMENTO PER STRUTTURA GEWO CIVILE	C.A. EDA	M. CHERCHI	R. SOLIMONA
	A	Aprile 2014	EMISSIONE	A.RAGNEDDA	M. CHERCHI	R. SOLIMONA

SCALA: 1:500 DATA: APRI 2014

Imprese - A.T.I.:
MANDATARIA: VIDONI
MANDANTE: CGS
MANDANTE: Associazione Professionisti INGEGNERIA E ARCHITETTURA

Il Responsabile del Procedimento:
Ing. Luigi Silletta

Progettisti indicati - A.T.P.:
MANDATARIA: studio tecnico s.r.l.
MANDANTE: RM ingegneria
MANDANTE: TECNICAER consulenze s.r.l.

Il Progettista

Il Geologo

FILE: T00ID00IDRSZ01_B