


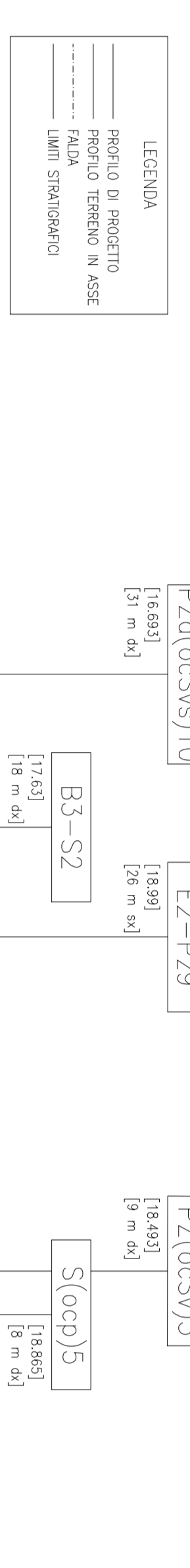
LINEELETTE	PROF. TERRENO	PROF. PROGETTO	PROF. TERRENO	PROF. PROGETTO	PROF. TERRENO	PROF. PROGETTO
1:100	1:100	1:100	1:100	1:100	1:100	1:100

**RAMP A**



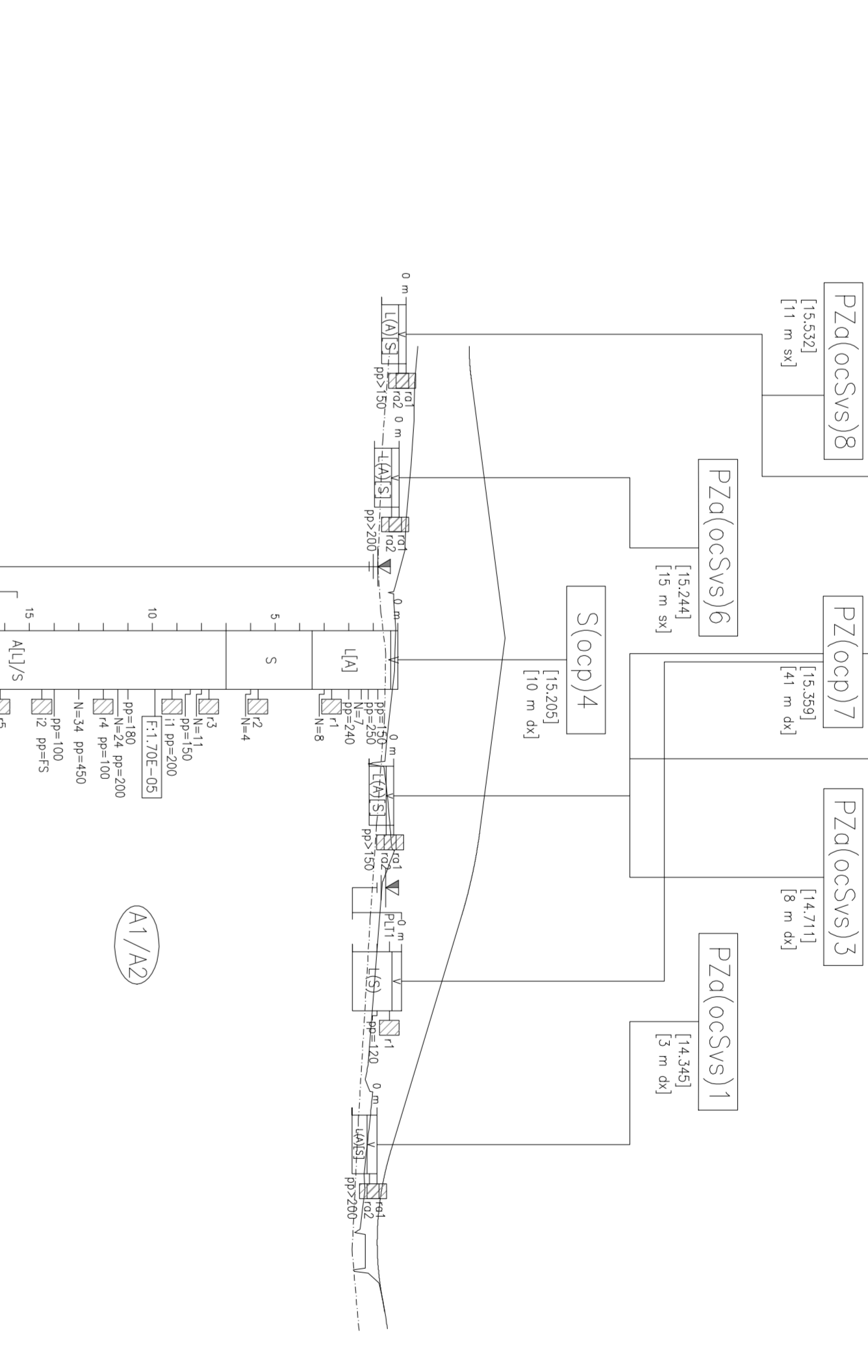
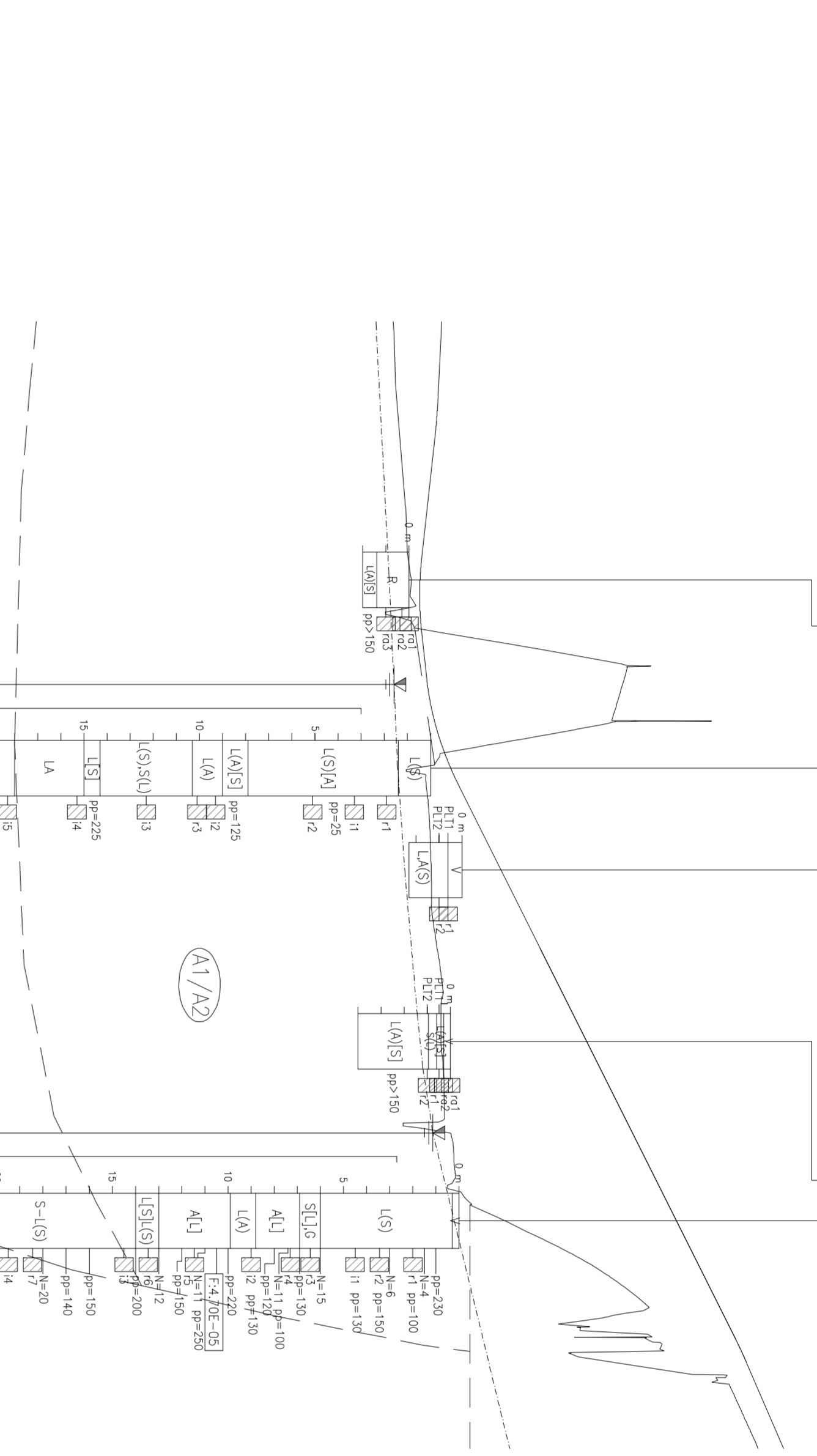
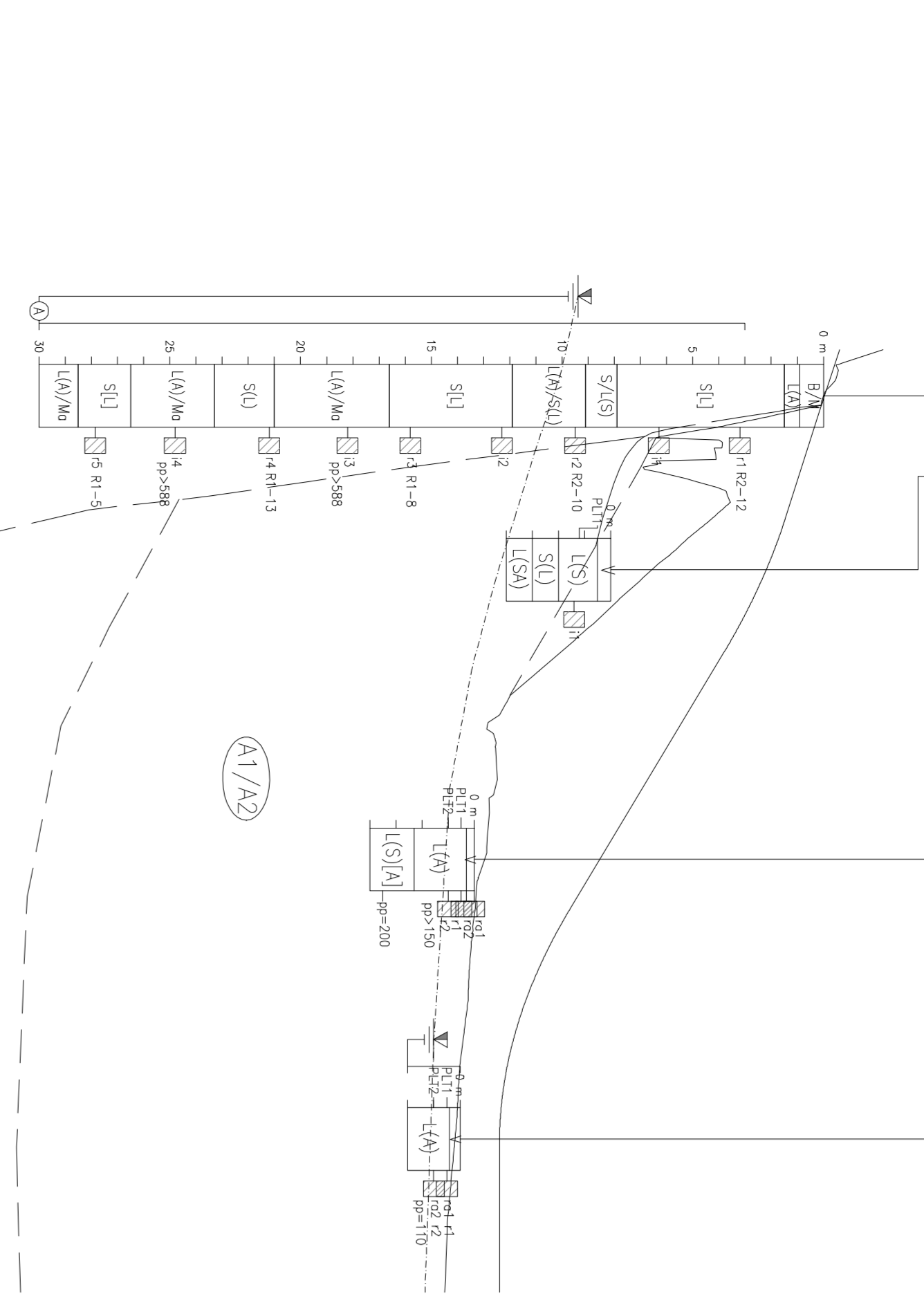
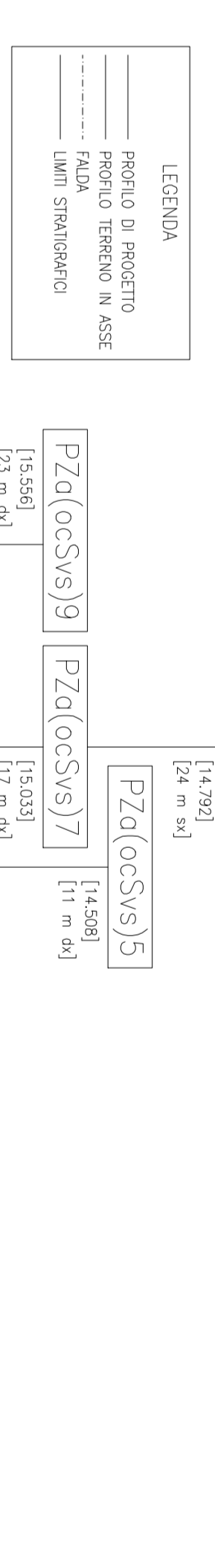
LINEELETTE	PROF. TERRENO	PROF. PROGETTO	PROF. TERRENO	PROF. PROGETTO	PROF. TERRENO	PROF. PROGETTO
1:100	1:100	1:100	1:100	1:100	1:100	1:100

**RAMP A B**



LINEELETTE	PROF. TERRENO	PROF. PROGETTO	PROF. TERRENO	PROF. PROGETTO	PROF. TERRENO	PROF. PROGETTO
1:100	1:100	1:100	1:100	1:100	1:100	1:100

**ASSE C - CASELLO**



SCALA QUOTE 1:200  
SCALA DISTANZE 1:2000

OT. REF. ±5,00

DISTANZE PROGRESSIVE	QUOTE TERRENO	QUOTE PROGETTO
0+000,001	28,232	30,781
0+000,004	28,232	30,781
0+000,006	28,232	30,781
0+000,008	28,232	30,781
0+000,010	28,232	30,781
0+000,012	28,232	30,781
0+000,014	28,232	30,781
0+000,016	28,232	30,781
0+000,018	28,232	30,781
0+000,020	28,232	30,781
0+000,022	28,232	30,781
0+000,024	28,232	30,781
0+000,026	28,232	30,781
0+000,028	28,232	30,781
0+000,030	28,232	30,781
0+000,032	28,232	30,781
0+000,034	28,232	30,781
0+000,036	28,232	30,781
0+000,038	28,232	30,781
0+000,040	28,232	30,781
0+000,042	28,232	30,781
0+000,044	28,232	30,781
0+000,046	28,232	30,781
0+000,048	28,232	30,781
0+000,050	28,232	30,781
0+000,052	28,232	30,781
0+000,054	28,232	30,781
0+000,056	28,232	30,781
0+000,058	28,232	30,781
0+000,060	28,232	30,781
0+000,062	28,232	30,781
0+000,064	28,232	30,781
0+000,066	28,232	30,781
0+000,068	28,232	30,781
0+000,070	28,232	30,781
0+000,072	28,232	30,781
0+000,074	28,232	30,781
0+000,076	28,232	30,781
0+000,078	28,232	30,781
0+000,080	28,232	30,781
0+000,082	28,232	30,781
0+000,084	28,232	30,781
0+000,086	28,232	30,781
0+000,088	28,232	30,781
0+000,090	28,232	30,781
0+000,092	28,232	30,781
0+000,094	28,232	30,781
0+000,096	28,232	30,781
0+000,098	28,232	30,781
0+000,100	28,232	30,781
0+000,102	28,232	30,781
0+000,104	28,232	30,781
0+000,106	28,232	30,781
0+000,108	28,232	30,781
0+000,110	28,232	30,781
0+000,112	28,232	30,781
0+000,114	28,232	30,781
0+000,116	28,232	30,781
0+000,118	28,232	30,781
0+000,120	28,232	30,781
0+000,122	28,232	30,781
0+000,124	28,232	30,781
0+000,126	28,232	30,781
0+000,128	28,232	30,781
0+000,130	28,232	30,781
0+000,132	28,232	30,781
0+000,134	28,232	30,781
0+000,136	28,232	30,781
0+000,138	28,232	30,781
0+000,140	28,232	30,781
0+000,142	28,232	30,781
0+000,144	28,232	30,781
0+000,146	28,232	30,781
0+000,148	28,232	30,781
0+000,150	28,232	30,781
0+000,152	28,232	30,781
0+000,154	28,232	30,781
0+000,156	28,232	30,781
0+000,158	28,232	30,781
0+000,160	28,232	30,781
0+000,162	28,232	30,781
0+000,164	28,232	30,781
0+000,166	28,232	30,781
0+000,168	28,232	30,781
0+000,170	28,232	30,781
0+000,172	28,232	30,781
0+000,174	28,232	30,781
0+000,176	28,232	30,781
0+000,178	28,232	30,781
0+000,180	28,232	30,781
0+000,182	28,232	30,781
0+000,184	28,232	30,781
0+000,186	28,232	30,781
0+000,188	28,232	30,781
0+000,190	28,232	30,781
0+000,192	28,232	30,781
0+000,194	28,232	30,781
0+000,196	28,232	30,781
0+000,198	28,232	30,781
0+000,200	28,232	30,781
0+000,202	28,232	30,781
0+000,204	28,232	30,781
0+000,206	28,232	30,781
0+000,208	28,232	30,781
0+000,210	28,232	30,781
0+000,212	28,232	30,781
0+000,214	28,232	30,781
0+000,216	28,232	30,781
0+000,218	28,232	30,781
0+000,220	28,232	30,781
0+000,222	28,232	30,781
0+000,224	28,232	30,781
0+000,226	28,232	30,781
0+000,228	28,232	30,781
0+000,230	28,232	30,781
0+000,232	28,232	30,781
0+000,234	28,232	30,781
0+000,236	28,232	30,781
0+000,238	28,232	30,781
0+000,240	28,232	30,781
0+000,242	28,232	30,781
0+000,244	28,232	30,781
0+000,246	28,232	30,781
0+000,248	28,232	30,781
0+000,250	28,232	30,781
0+000,252	28,232	30,781
0+000,254	28,232	30,781
0+000,256	28,232	30,781
0+000,258	28,232	30,781
0+000,260	28,232	30,781
0+000,262	28,232	30,781
0+000,264	28,232	30,781
0+000,266	28,232	30,781
0+000,268	28,232	30,781
0+000,270	28,232	30,781
0+000,272	28,232	30,781
0+000,274	28,232	30,781
0+000,276	28,232	30,781
0+000,278	28,232	30,781
0+000,280	28,232	30,781
0+000,282	28,232	30,781
0+000,284	28,232	30,781
0+000,286	28,232	30,781
0+000,288	28,232	30,781
0+000,290	28,232	30,781
0+000,292	28,232	30,781
0+000,294	28,232	30,781
0+000,296	28,232	30,781
0+000,298	28,232	30,781
0+000,300	28,232	30,781
0+000,302	28,232	30,781
0+000,304	28,232	30,781
0+000,306	28,232	30,781
0+000,308	28,232	30,781
0+000,310	28,232	30,781
0+000,312	28,232	30,781
0+000,314	28,232	30,781
0+000,316	28,232	30,781
0+000,318	28,232	30,781
0+000,320	28,232	30,781
0+000,322	28,232	30,781
0+000,324	28,232	30,781
0+000,326	28,232	30,781
0+000,328	28,232	30,781
0+000,330	28,232	30,781
0+000,332	28,232	30,781
0+000,334	28,232	30,781
0+000,336	28,232	30,781
0+000,338	28,232	30,781
0+000,340	28,232	30,781
0+000,342	28,232	30,781
0+000,344	28,232	30,781
0+000,346	28,232	30,781
0+000,348	28,232	30,781
0+000,350	28,232	30,781
0+000,352	28,232	30,781
0+000,354	28,232	30,781
0+000,356	28,232	30,781
0+000,358	28,232	30,781
0+000,360	28,232	30,781
0+000,362	28,232	30,781
0+000,364	28,232	30,781
0+000,366	28,232	30,781
0+000,368	28,232	30,781
0+000,370	28,232	30,781
0+000,372	28,232	30,781
0+000,374	28,232	30,781
0+000,376	28,232	30,781
0+000,378	28,232	30,781
0+000,380	28,232	30,781
0+000,382	28,232	30,781
0+000,384	28,232	30,781
0+000,386	28,232	30,781
0+000,388	28,232	30,781
0+000,390	28,232	30,781
0+000,392	28,232	30,781
0+000,394	28,232	30,781
0+000,396	28,232	30,781
0+000,398	28,232	30,781
0+000,400	28,232	30,781

SCALA QUOTE 1:200  
SCALA DISTANZE 1:2000

OT. REF. ±5,00

DISTANZE PROGRESSIVE	QUOTE TERRENO	QUOTE PROGETTO
0+000,001	18,110	16,014
0+000,002	17,985	16,109
0+000,003	17,814	16,302
0+000,004	17,541	16,506
0+000,005	17,269	16,621
0+000,006	17,171	16,161
0+000,007	17,413	20,129
0+000,008	17,868	24,653
0+000,009	18,374	17,887
0+000,010	18,876	17,430
0+000,011	20,065	17,617
0+000,012	20,527	17,647
0+000,013	21,315	17,867
0+000,014	22,710	18,029
0+000,015	23,815	18,074
0+000,016	25,065	18,186
0+000,017	26,012	18,274
0+000,018	26,912	18,345
0+000,019	27,615	18,391
0+000,020	28,214	20,010
0+000,021	28,793	23,222
0+000,022	30,065	26,594
0+000,023	31,281	25,460
0+000,024	31,523	30,785
0+000,025	31,245	34,250
0+000,026	30,852	37,878
0+000,027	32,889	31,784

SCALA QUOTE 1:200  
SCALA DISTANZE 1:2000

OT. REF. ±5,00

DISTANZE PROGRESSIVE	QUOTE TERRENO	QUOTE PROGETTO
0+000,001	18,110	16,014
0+000,002	18,344	15,859
0+000,003	18,689	15,732
0+000,004	18,994	15,528
0+000,005	19,319	15,314
0+000,006	19,482	15,079
0+000,007	19,157	14,889
0+000,008	18,821	14,686
0+000,009	18,506	14,321
0+000,010	18,042	14,541
0+000,011	17,715	14,295
0+000,012	18,489	14,115
0+000,013	18,170	14,000
0+000,014	17,547	13,830
0+000,015	14,594	13,264
0+000,016	14,746	13,885
0+000,017	14,449	13,706
0+000,018	14,472	13,874
0+000,019	14,712	14,000

