














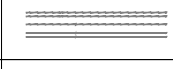



LEGENDA

ABITATIVO DENSO	
ABITATIVO RADO E VIABILITA' NON ASFALATA	
INDUSTRIE ED INFRASTRUTTURE DELLA MOBILITA'	
ATTREZZATURE RICREATIVE TURISTICHE	
CORPI D'ACQUA	
BOSCO	
CESPUGLIATI	
PRATI PASCOLI E INCOLTI ERBACEI	
COLTURE LEGNOSE AGRARIE	
SEMINATIVI	
ORTI E VIVAI	
SIEPI E SIEPI ALBERATE	
FILARI	
AREE NATURALI TUTELATE	COLLE SAN BARTOLO - ZPS 
TRACCIATO AUTOSTRADALE	
TRACCIATI STRADALI OGGETTO DI INTERVENTO	
AREA STUDIO	
CONFINI COMUNALI	