

SEZIONE N. : MI013




Table with columns: QUOTE TERRENO, DISTANZE PARZ., DISTANZE PROG. for section MI013.

SEZIONE N. : MI014




Table with columns: QUOTE TERRENO, DISTANZE PARZ., DISTANZE PROG. for section MI014.

SEZIONE N. : MI015




Table with columns: QUOTE TERRENO, DISTANZE PARZ., DISTANZE PROG. for section MI015.

SEZIONE N. : MI016

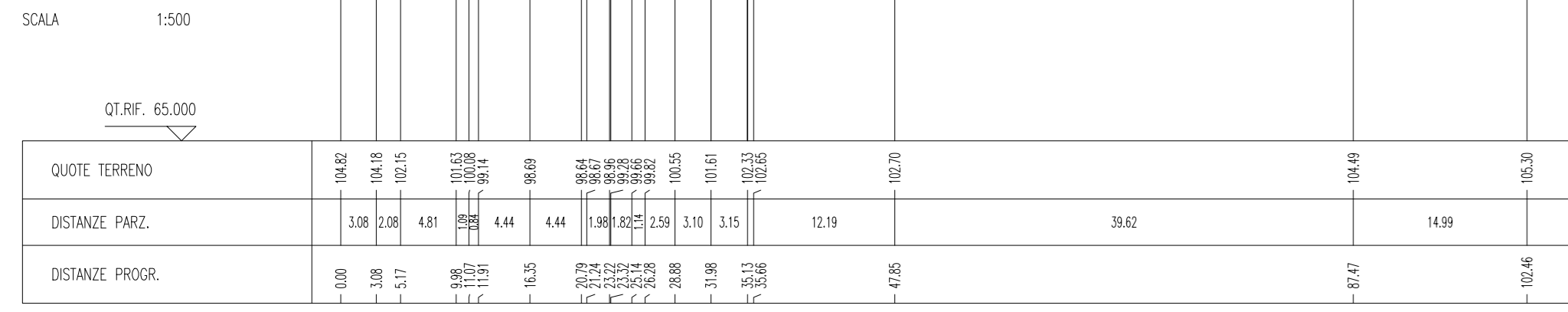


Table with columns: QUOTE TERRENO, DISTANZE PARZ., DISTANZE PROG. for section MI016.

SEZIONE N. : MI017




Table with columns: QUOTE TERRENO, DISTANZE PARZ., DISTANZE PROG. for section MI017.

SEZIONE N. : MI018

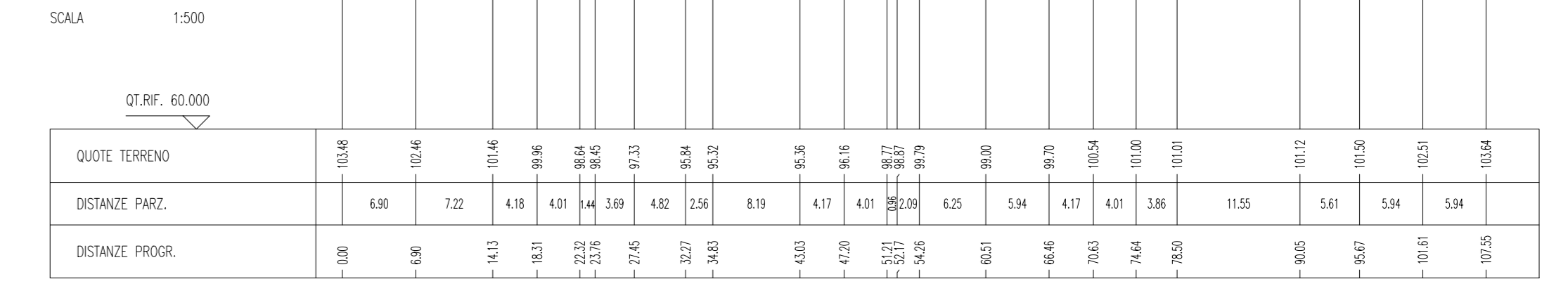


Table with columns: QUOTE TERRENO, DISTANZE PARZ., DISTANZE PROG. for section MI018.

SEZIONE N. : MI019



Table with columns: QUOTE TERRENO, DISTANZE PARZ., DISTANZE PROG. for section MI019.

SEZIONE N. : MI020

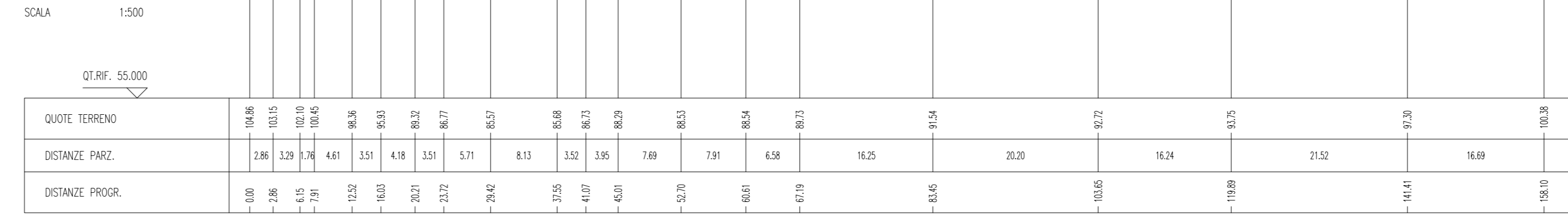


Table with columns: QUOTE TERRENO, DISTANZE PARZ., DISTANZE PROG. for section MI020.

SEZIONE N. : MI021




Table with columns: QUOTE TERRENO, DISTANZE PARZ., DISTANZE PROG. for section MI021.

Project information box including logos of European Commission, ANAS SpA, and project details like 'PROGETTAZIONE PRELIMINARE ED ANALISI ECONOMICA DEL TRATTO TERMINALE DEL COLLEGAMENTO DEL PORTO DI CIVITAVECCHIA CON IL NODO INTERMODALE DI ORTE PER IL COMPLETAMENTO DELL'ASSE VIARIO EST-OVEST (CIVITAVECCHIA-ANCONA)'.