SEZIONE "A–A"

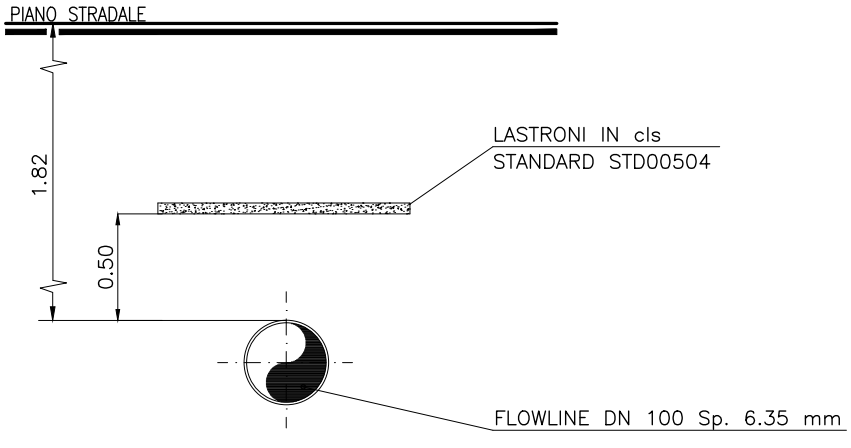
PIANO STRADALE
1.82
LASTRONI IN cls
STANDARD STD00504
0.50
FLOWLINE DN 100 Sp. 6.35 mm

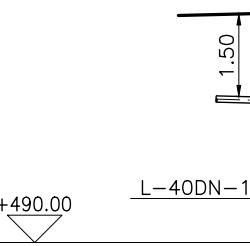
1.50
L–40DN–1
+490.00

FONDAMENTALE

Numero punto
Distanze parziali
Quote Terreno
Quote copertura tubo

Formato A4L – Scala Disegno:1=100

SEZIONE LONGITUDINALE – Scala

ATTRAVERSAMENTO N° 1 STRADA FRAZI

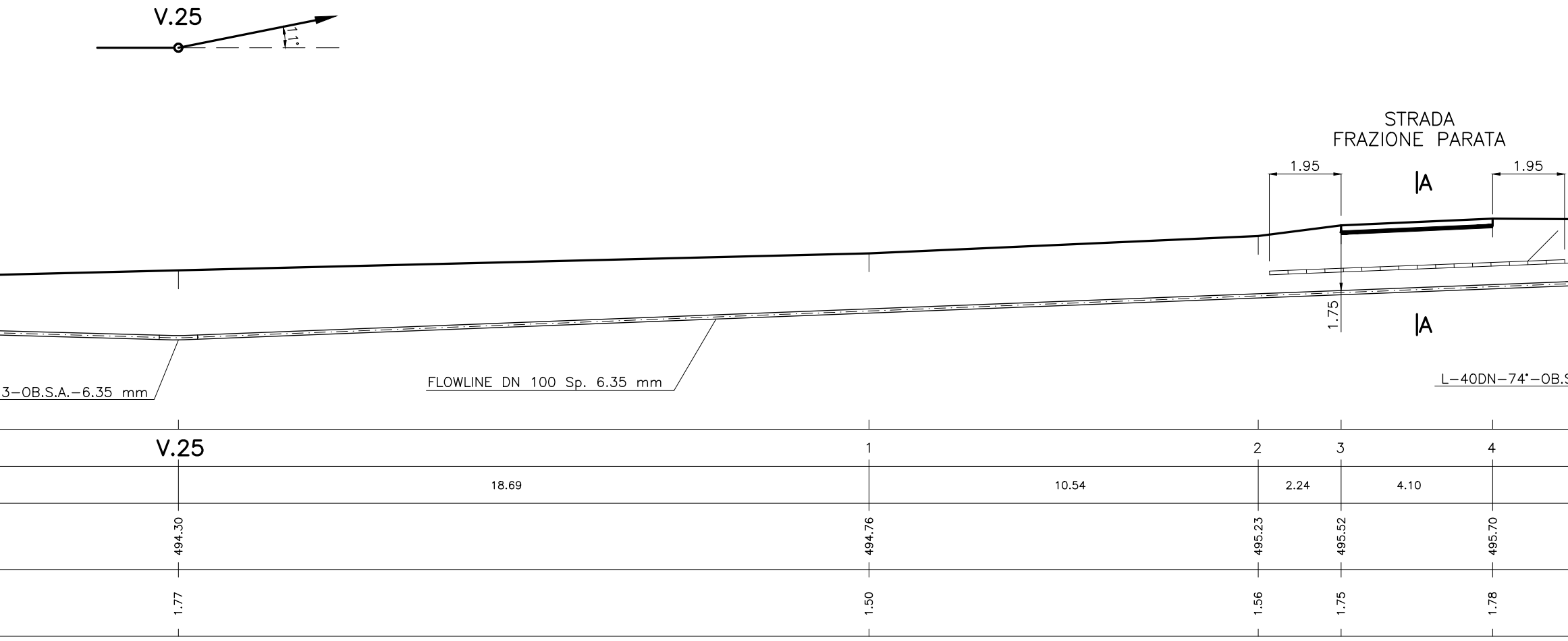
V.25
11°
STRADA
FRAZIONE PARATA
1.95
1.95
A
A
1.75
3–0B.S.A.–6.35 mm
FLOWLINE DN 100 Sp. 6.35 mm
L–40DN–74°–0B.S
V.25
1
2
3
4
18.69
10.54
2.24
4.10
494.30
494.76
495.23
495.52
495.70
1.77
1.50
1.56
1.75
1.78

1:100

ONE PARATA

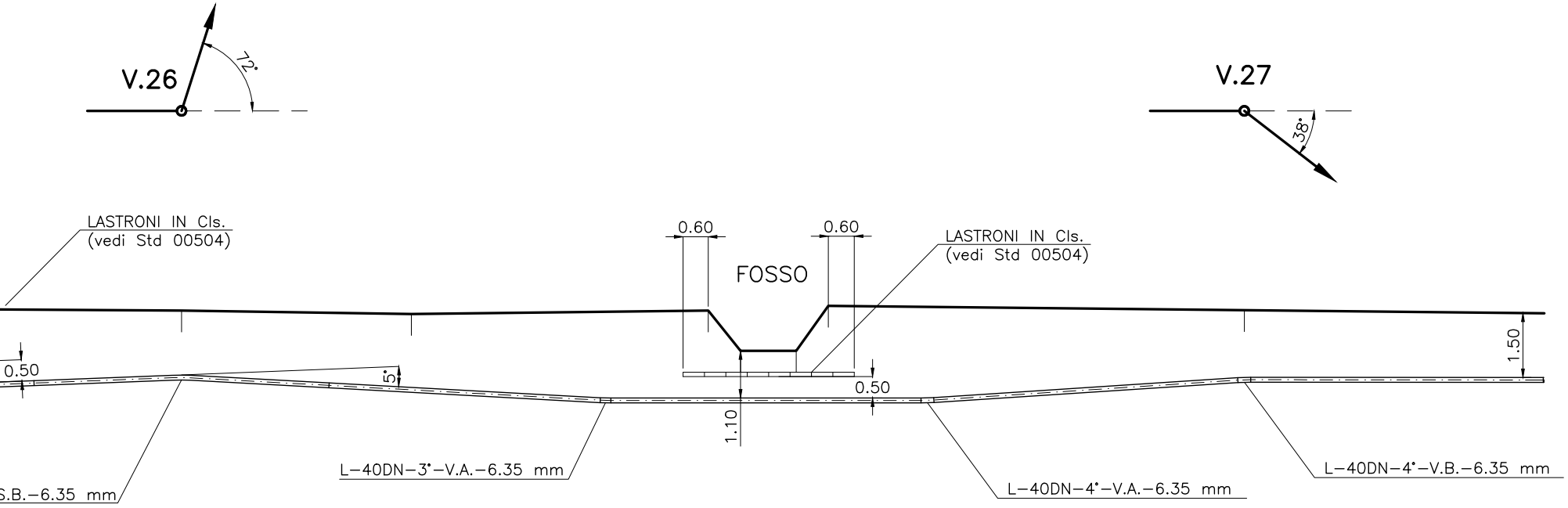
V.26
72°
V.27
38°
LASTRONI IN Cls.
(vedi Std 00504)
0.60
FOSSO
0.60
LASTRONI IN Cls.
(vedi Std 00504)
1.50
0.50
5°
0.50
1.10
S.B.–6.35 mm
L–40DN–3"–V.A.–6.35 mm
L–40DN–4"–V.A.–6.35 mm
L–40DN–4"–V.B.–6.35 mm

	V.26		6		7		8		9		10		V.27
6.27		5.36		6.93		0.75		1.30		0.75		9.71	
	495.66		495.58		495.66		494.72		494.72		495.77		495.67
	1.50		1.71		2.04		1.10		1.10		2.15		1.57

RILIEVO CELERIMETRICO Scala 1:500

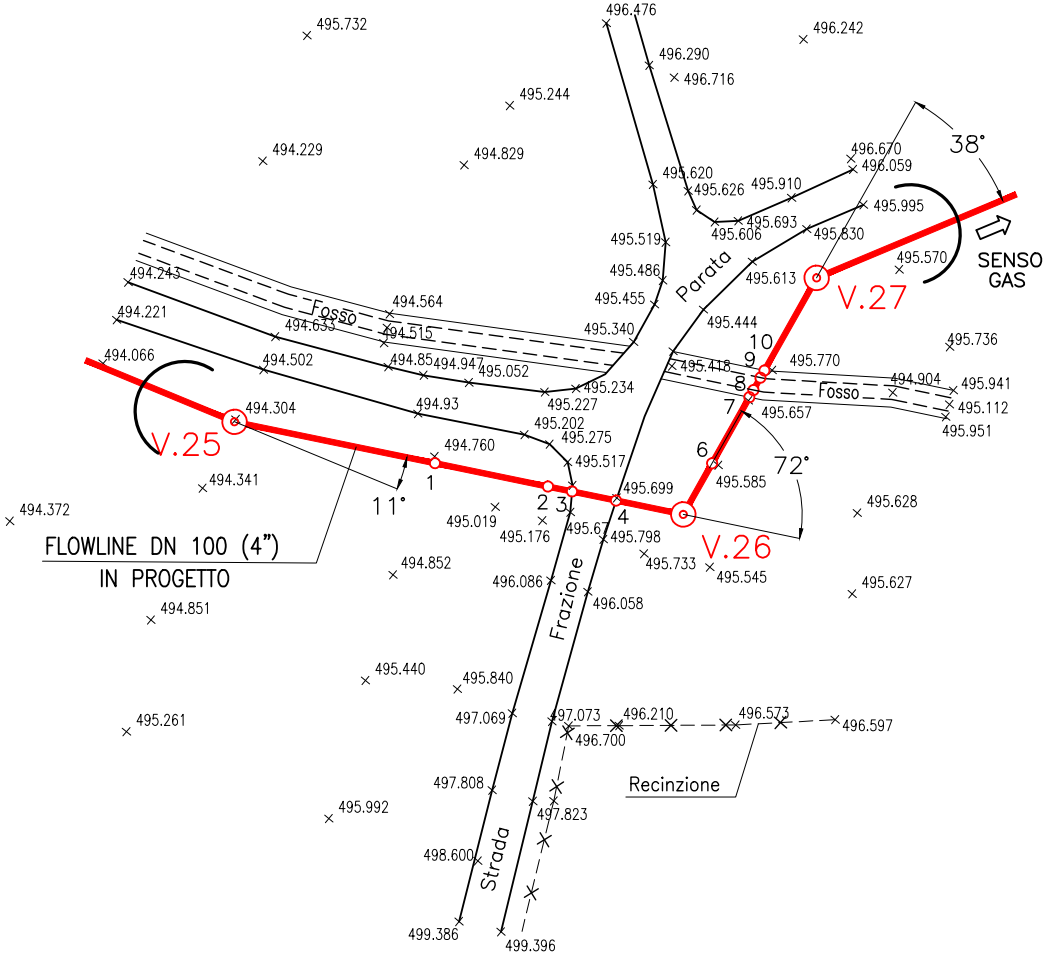

FLOWLINE DN 100 (4")
IN PROGETTO
V.25
V.26
V.27
SENSO GAS
11°
38°
72°
1
2
3
4
6
7
8
9
10
Fosso
Fosso
Parata
Strada
Frazione
Recinzione
495.732
496.476
496.290
496.716
496.242
495.244
494.229
494.829
495.620
495.626
495.910
496.670
496.059
495.995
495.693
495.606
495.830
495.519
495.486
495.455
495.613
495.570
494.243
494.564
494.221
494.633
494.515
495.340
495.444
494.066
494.502
494.85
494.947
495.052
495.234
495.418
495.770
494.904
495.941
495.736
494.93
495.227
495.657
495.112
495.951
494.304
495.202
495.275
494.760
495.517
495.585
494.341
495.699
495.628
494.372
495.019
495.176
495.67
495.798
495.733
495.545
494.852
496.086
496.058
495.627
494.851
495.440
495.840
495.261
497.069
497.073
496.210
496.573
496.597
496.700
497.808
497.823
495.992
498.600
499.386
499.396

PLANIMETRIA 1:2.000

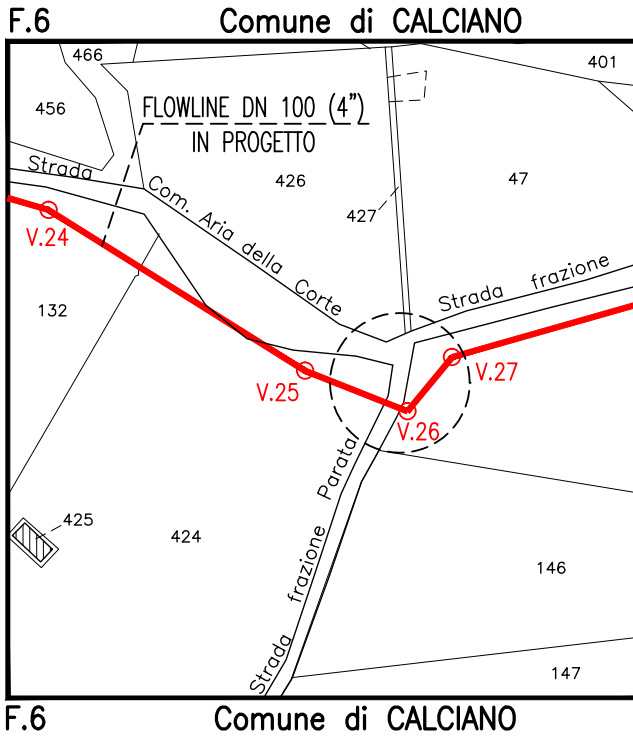

F.6
Comune di CALCIANO
FLOWLINE DN 100 (4")
IN PROGETTO
Strada
Com. Aria della Corte
Strada frazione
Strada frazione Parata
V.24
V.25
V.26
V.27
466
401
456
426
47
427
132
425
424
146
147
F.6
Comune di CALCIANO

REVISIONI		
REV. Rev.	DESCRIZIONE Description	DATA Date
0	EMISSIONE	09/01/20
1	INSERITO NUOVO CARTIGLIO	06/06/20
2		

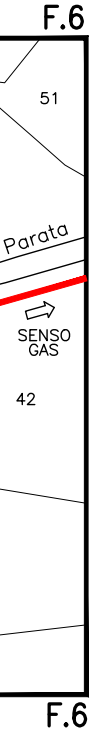
F.6
51
Parata
SENSO GAS
42
F.6

	ELABORATO Drawn	VERIFICATO Checked	APPROVATO Approved
12	VIVIANI	GIUDICI	MARKAC
12	VIVIANI	GIUDICI	MARKAC

COROGRAFIA 1:10.000

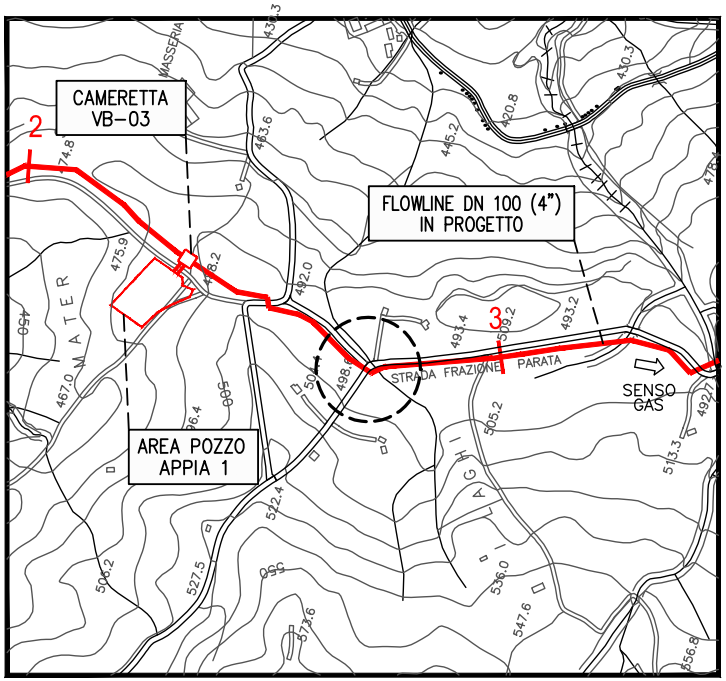
CAMERETTA VB-03
2
FLOWLINE DN 100 (4") IN PROGETTO
3
AREA POZZO APPIA 1
STRADA FRAZIONE PARATA
SENSO GAS
MASSERIA
MATER
AGHI
436.3
430.3
420.8
445.2
463.6
474.8
475.9
478.2
492.0
493.4
509.2
493.2
498.6
505.2
496.4
467.0
522.4
527.5
506.2
536.0
547.6
573.6
513.3
492.7
556.8

REV. Rev.	DESCRIZIONE Description	DATA Date	VERIFICATO Checked	APPROVATO Approved
2				
1	INSERITO NUOVO CARTIGLIO	06/06/2012	MATTABONI	MATTABONI
0	EMISSIONE	09/01/2012	MATTABONI	MATTABONI

1 2 3 4 5 6 7 8 9 10 11 12 13 14 15 16 17

EDISON

CODIFICA DOC. / Doc. Number
N° E740AAKC003

IMPIANTO / OPERA
Plant
FLOWLINES POZZI
APPIA – SALACARO – C.LE DI GARAGUSO

COMMITTENTE
Client
ASID

SOCIETA' GENERALE PROGETTAZIONE IMPIANTI
Viale Emilia, 98
20093 COLOGNO MONZESE

TITOLO

ATTRAVERSAMENTO N° 1
STRADA FRAZIONE PARATA

DIS. N° C659–AT003–R1
DATA 06/06/2012
COMMESSA C–659
FOGLIO 1 di 1
SCALA 1:100
PLOTTAGGIO 1:1