SEZIONE "A–A"

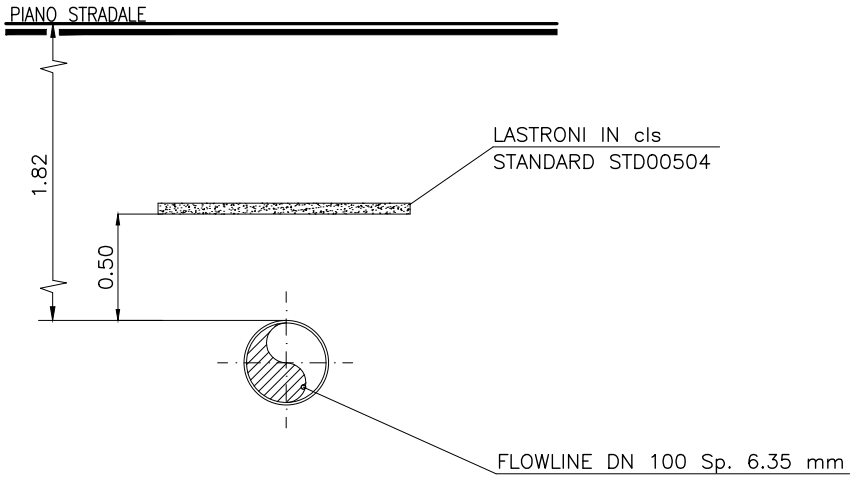
PIANO STRADALE
1.82
0.50
LASTRONI IN cls
STANDARD STD00504
FLOWLINE DN 100 Sp. 6.35 mm

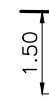

FONDAMENTALE +490.00

Numero punto
Distanze parziali
Quote Terreno
Quote copertura tubo

Formato A4L – Scala Disegno:1=100

Nome file: E740AAKC004_1_ATTR N.2 STRADA FRAZIONE PARATA.dwg – Plottaggio: 1=1

SEZIONE LONGITUDINALE –
ATTRAVERSAMENTO N° 2 STRADA

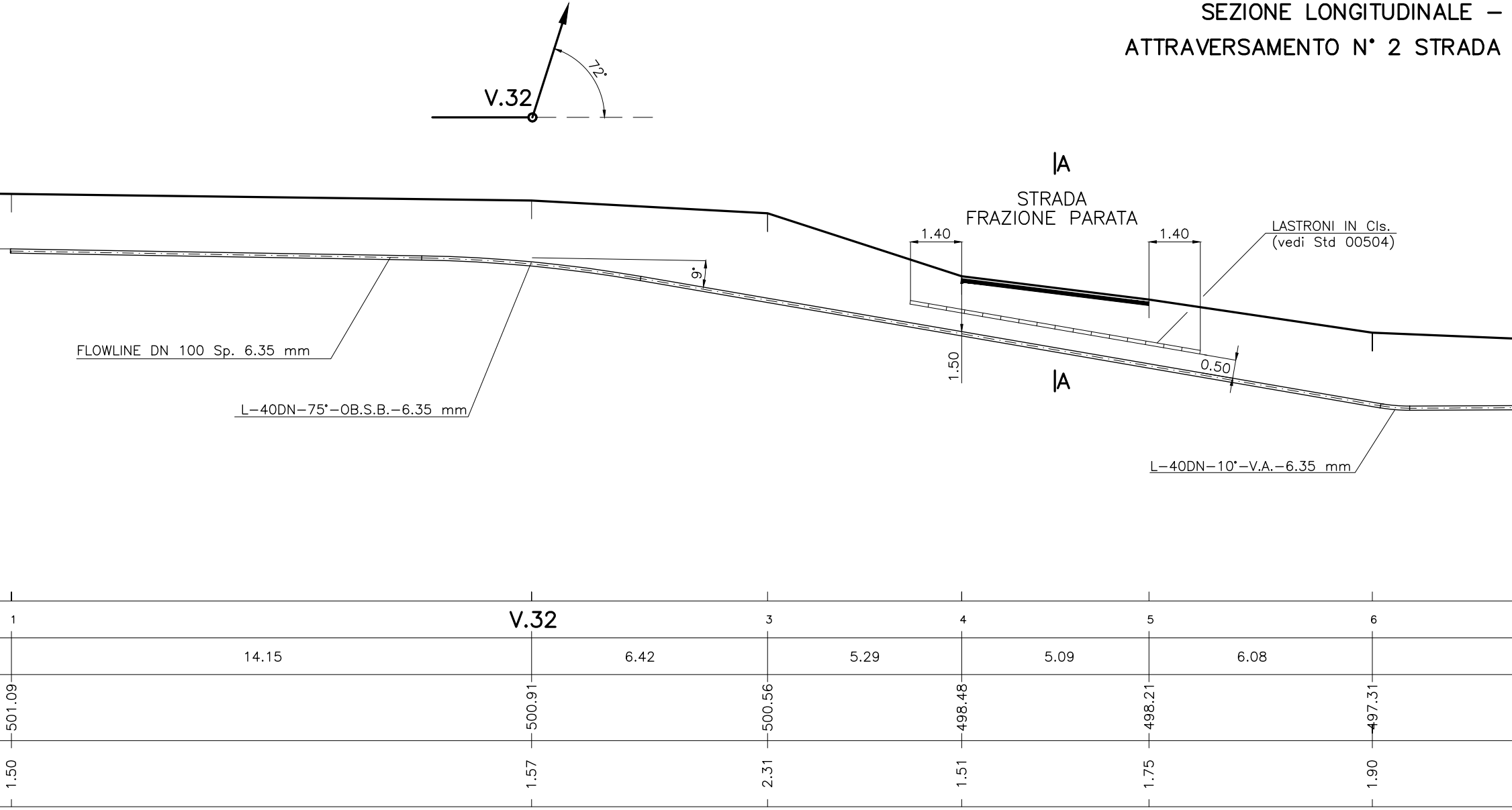
V.32
72°
A
STRADA
FRAZIONE PARATA
1.40
1.40
LASTRONI IN Cls.
(vedi Std 00504)
9°
FLOWLINE DN 100 Sp. 6.35 mm
L–40DN–75°–0B.S.B.–6.35 mm
1.50
0.50
A
L–40DN–10°–V.A.–6.35 mm
1
V.32
3
4
5
6
14.15
6.42
5.29
5.09
6.08
501.09
500.91
500.56
498.48
498.21
497.31
1.50
1.57
2.31
1.51
1.75
1.90

Scala 1:100

FRAZIONE PARATA

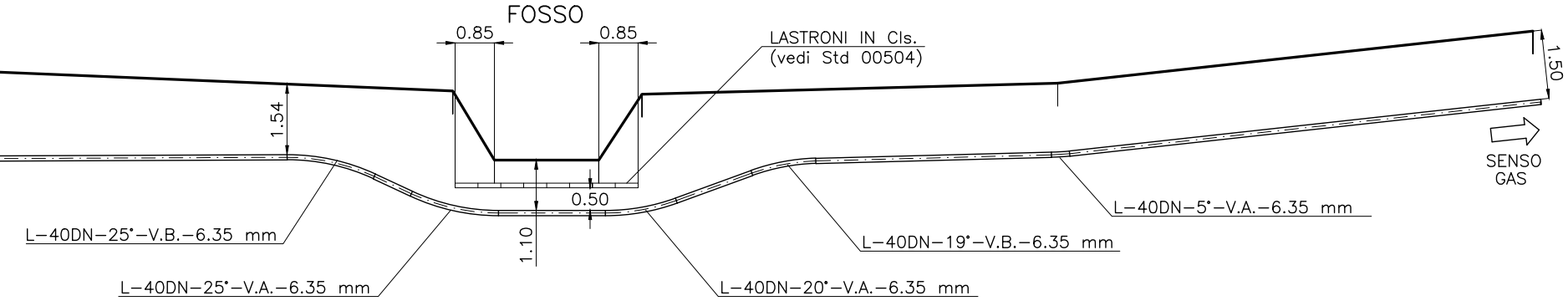
FOSSO
0.85
0.85
LASTRONI IN Cls.
(vedi Std 00504)
1.50
1.54
SENSO
GAS
0.50
1.10
L–40DN–25°–V.B.–6.35 mm
L–40DN–25°–V.A.–6.35 mm
L–40DN–20°–V.A.–6.35 mm
L–40DN–19°–V.B.–6.35 mm
L–40DN–5°–V.A.–6.35 mm

		P.32		8		9		10		11		12
	13.70		0.91		2.23		0.94		9.09		10.39	
		496.74		495.23		495.23		496.67		496.91		498.05
		2.50		1.08		1.10		2.47		1.50		1.50

RILIEVO CELERIMETRICO Scala 1:500

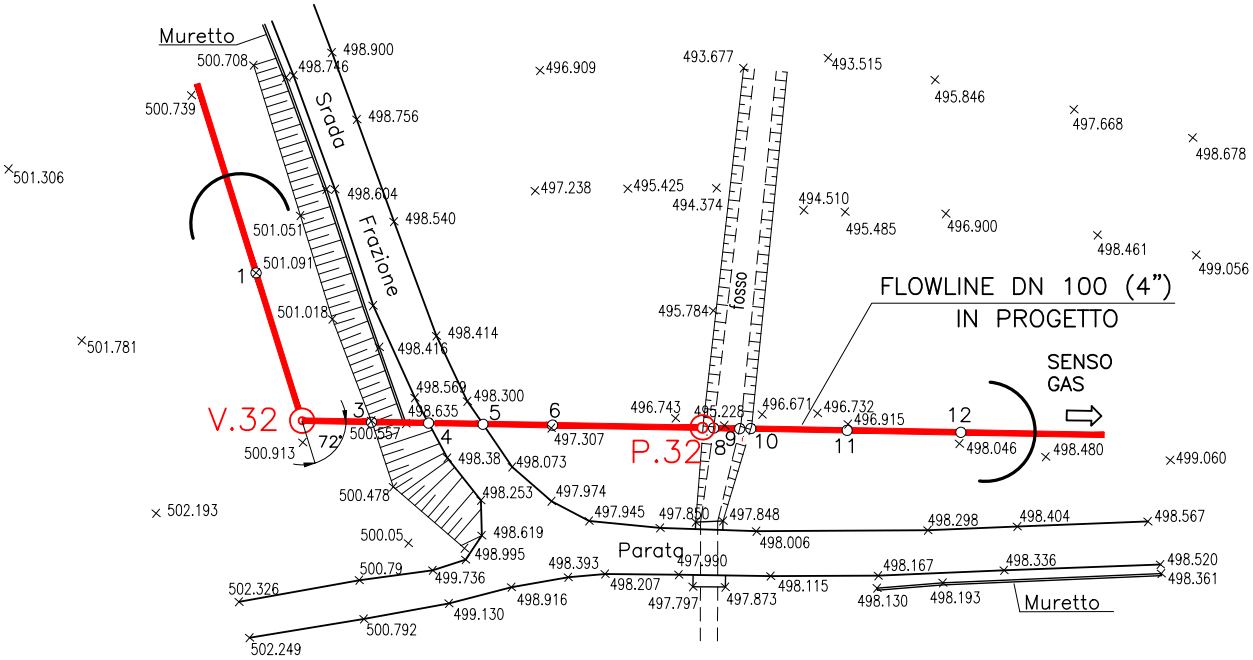
Muretto
500.708
500.739
501.306
501.781
502.193
502.326
502.249
498.900
498.746
498.756
Strada
Frazione
498.604
498.540
501.051
501.091
1
501.018
498.414
498.416
498.569
498.300
498.635
V.32
3
500.557
72°
500.913
4
5
6
498.38
498.073
500.478
498.253
497.974
497.945
500.05
498.619
498.995
500.79
499.736
499.130
500.792
496.909
497.238
495.425
494.374
493.677
493.515
495.846
497.668
498.678
494.510
495.485
496.900
498.461
499.056
495.784
fosso
496.743
495.228
497.307
P.32
8
9
10
11
12
496.671
496.732
496.915
498.046
498.480
499.060
FLOWLINE DN 100 (4")
IN PROGETTO
SENSO
GAS
497.850
497.848
498.006
498.298
498.404
498.567
Paratg
497.990
498.393
498.207
498.916
497.797
497.873
498.115
498.167
498.130
498.193
498.336
498.520
498.361
Muretto

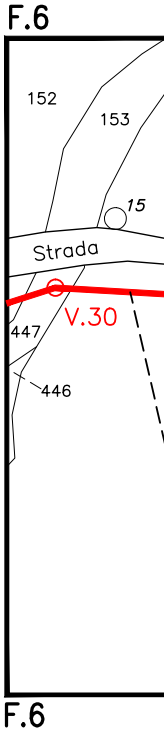
F.6
152
153
15
Strada
V.30
447
446
F.6

REVISIONI	
REV. Rev.	
0	EMISSIONE
1	INSERITO NUOVO
2	

PLANIMETRIA 1:2.000

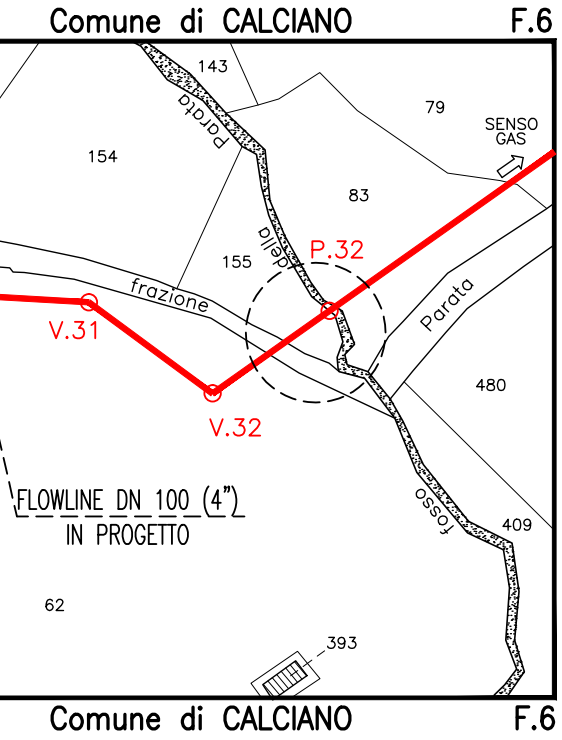

Comune di CALCIANO
F.6
143
79
SENSO
GAS
154
83
Parata
Parata
frazione
P.32
155
V.31
V.32
Parata
480
FLOWLINE DN 100 (4")
IN PROGETTO
fosso
409
62
393
Comune di CALCIANO
F.6

DESCRIZIONE Description	DATA Date	ELABORATO Drawn	VERIFICATO Checked	APPROVATO Approved
	09/01/2012	VIVIANI	GIUDICI	MARKAC
CARTIGLIO	06/06/2012	VIVIANI	GIUDICI	MARKAC

COROGRAFIA 1:10.000

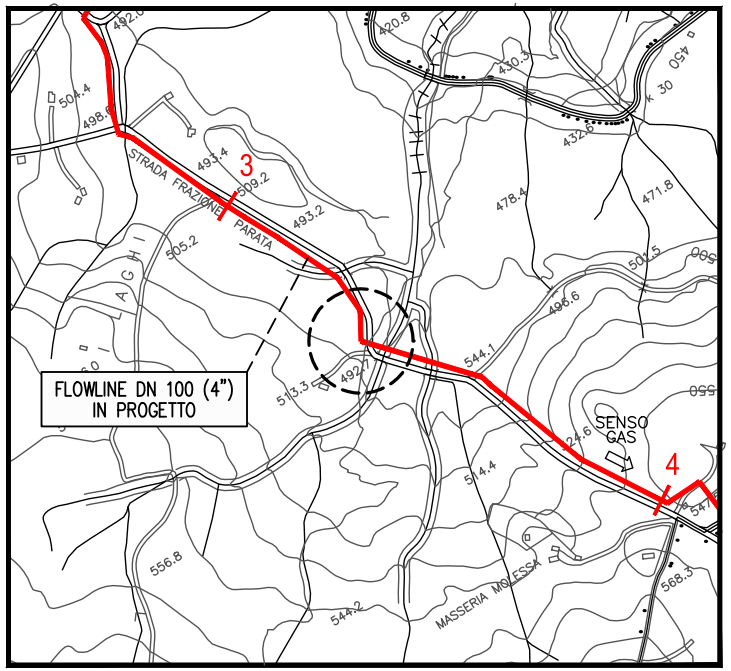

492.6
420.8
430.3
450
30
504.4
498.4
432.6
493.4
3
509.2
STRADA FRAZIONE PARATA
493.2
478.4
471.8
505.2
LAGHI
501.5
500
496.6
544.1
FLOWLINE DN 100 (4")
IN PROGETTO
513.3
492.7
550
SENSO
GAS
524.6
4
514.4
547
556.8
MASSERIA MOLESSA
544.2
568.3

REV. Rev.	DESCRIZIONE Description	DATA Date	VERIFICATO Checked	APPROVATO Approved
2				
1	INSERITO NUOVO CARTIGLIO	06/06/2012	MATTABONI	MATTABONI
0	EMISSIONE	09/01/2012	MATTABONI	MATTABONI

1 2 3 4 5 6 7 8 9 10 11 12 13 14 15 16 17

EDISON

CODIFICA DOC. / Doc. Number
N° E740AAKC004

IMPIANTO / OPERA
Plant
FLOWLINES POZZI
APPIA – SALACARO – C.LE DI GARAGUSO

COMMITTENTE
Client
ASID

SOCIETA' GENERALE
PROGETTAZIONE IMPIANTI
Viale Emilia, 98
20093 COLOGNO MONZESE

TITOLO
ATTRAVERSAMENTO N° 2
STRADA FRAZIONE PARATA

DIS. N° C659–AT004–R1
DATA 06/06/2012
COMMESSA C–659
FOGLIO 1 di 1
SCALA 1:100
PLOTTAGGIO 1:1