0+200.00
Scala X= 1:1000
Scala Y= 1:100

MOVIMENTI TERRA	
SCAVO (mq)	42.60
RILEVATI (mq)	2.18
SCAVO (mc)	2296
Ril A1/A2-4 (mc)	99
SCAVO Accum (mc)	10723
RIL Accum (mc)	3629

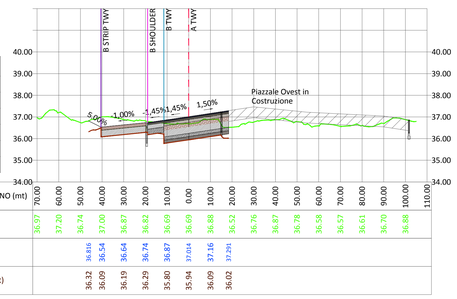

DISTANZE PARZIALI TERRENO (mt)	QUOTE TERRENO (mt)	QUOTE PROGETTO (mt)	QUOTE FONDO SCAVO (mt)
70.00	36.97		
60.00	37.20		
50.00	36.74	36.816	
40.00	37.00	36.54	36.32
30.00	36.87	36.64	36.19
20.00	36.69	36.87	36.29
10.00	36.69	37.014	35.80
0.00	36.69	37.16	35.94
10.00	36.58	37.316	36.09
20.00	36.52	37.291	36.02
30.00	36.76		
40.00	36.87		
50.00	36.78		
60.00	36.58		
70.00	36.57		
80.00	36.61		
90.00	36.70		
100.00	36.83		
110.00			

0+150.00
Scala X= 1:1000
Scala Y= 1:100

MOVIMENTI TERRA	
SCAVO (mq)	49.24
RILEVATI (mq)	1.78
SCAVO (mc)	2708
Ril A1/A2-4 (mc)	81
SCAVO Accum (mc)	8427
RIL Accum (mc)	3530

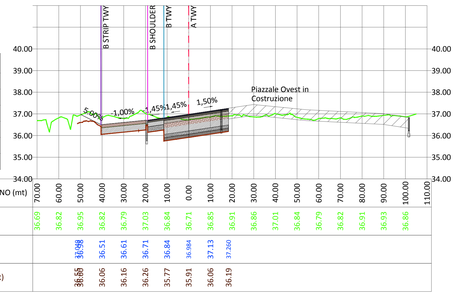

DISTANZE PARZIALI TERRENO (mt)	QUOTE TERRENO (mt)	QUOTE PROGETTO (mt)	QUOTE FONDO SCAVO (mt)
70.00	36.69		
60.00	36.82		
50.00	36.95		
40.00	36.82	36.51	
30.00	36.79	36.61	36.06
20.00	37.03	36.71	36.16
10.00	36.84	36.84	35.77
0.00	36.71	36.984	35.91
10.00	36.65	37.13	36.06
20.00	36.51	37.260	36.19
30.00	36.56		
40.00	37.01		
50.00	36.84		
60.00	36.79		
70.00	36.82		
80.00	36.91		
90.00	36.93		
100.00	36.86		
110.00			

0+100.00
Scala X= 1:1000
Scala Y= 1:100

MOVIMENTI TERRA	
SCAVO (mq)	59.08
RILEVATI (mq)	1.48
SCAVO (mc)	2965
Ril A1/A2-4 (mc)	1171
SCAVO Accum (mc)	5718
RIL Accum (mc)	3449

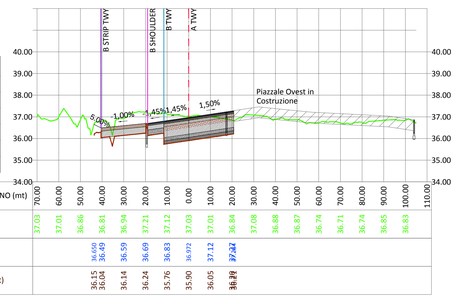

DISTANZE PARZIALI TERRENO (mt)	QUOTE TERRENO (mt)	QUOTE PROGETTO (mt)	QUOTE FONDO SCAVO (mt)
70.00	37.03		
60.00	37.01		
50.00	36.86		
40.00	36.81	36.650	
30.00	36.94	36.49	
20.00	37.21	36.59	36.15
10.00	37.12	36.83	36.04
0.00	37.03	36.972	36.14
10.00	37.01	37.12	36.24
20.00	36.84	37.27	35.76
30.00	37.08	37.27	35.90
40.00	36.88		36.05
50.00	36.87		
60.00	36.74		
70.00	36.71		
80.00	36.74		
90.00	36.85		
100.00	36.83		
110.00			

0+050.00
Scala X= 1:1000
Scala Y= 1:100

MOVIMENTI TERRA	
SCAVO (mq)	59.50
RILEVATI (mq)	45.37
SCAVO (mc)	2754
Ril A1/A2-4 (mc)	2278
SCAVO Accum (mc)	2754
RIL Accum (mc)	2278

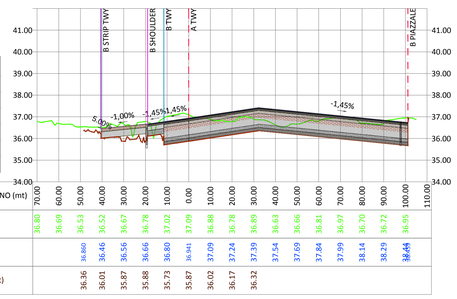

DISTANZE PARZIALI TERRENO (mt)	QUOTE TERRENO (mt)	QUOTE PROGETTO (mt)	QUOTE FONDO SCAVO (mt)
70.00	36.80		
60.00	36.69		
50.00	36.53		
40.00	36.52	36.860	
30.00	36.67	36.46	36.36
20.00	36.78	36.56	36.01
10.00	37.02	36.66	35.87
0.00	37.09	36.80	35.88
10.00	36.88	36.941	35.73
20.00	37.09	37.09	35.87
30.00	36.78	37.24	36.02
40.00	36.89	37.39	36.17
50.00	36.63	37.54	36.32
60.00	36.66	37.69	
70.00	36.81	37.84	
80.00	36.81	37.99	
90.00	36.97	38.14	
100.00	36.70	38.29	
110.00	36.72		
	36.95		

0+000.00
Scala X= 1:1000
Scala Y= 1:100

MOVIMENTI TERRA	
SCAVO (mq)	50.65
RILEVATI (mq)	45.76
SCAVO (mc)	0
Ril A1/A2-4 (mc)	0
SCAVO Accum (mc)	0
RIL Accum (mc)	0

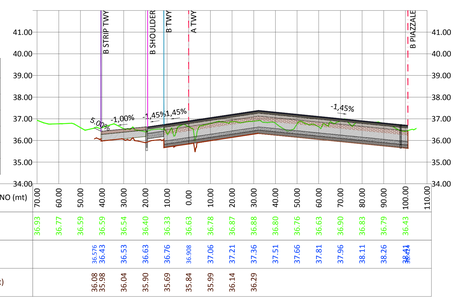

DISTANZE PARZIALI TERRENO (mt)	QUOTE TERRENO (mt)	QUOTE PROGETTO (mt)	QUOTE FONDO SCAVO (mt)
70.00	36.93		
60.00	36.77		
50.00	36.59		
40.00	36.59	36.576	
30.00	36.54	36.43	
20.00	36.40	36.63	36.08
10.00	36.33	36.76	35.90
0.00	36.63	36.908	35.69
10.00	36.78	37.06	35.84
20.00	36.87	37.21	35.99
30.00	36.88	37.36	36.14
40.00	36.80	37.51	36.29
50.00	36.87	37.66	
60.00	36.76	37.81	
70.00	36.63	37.96	
80.00	36.90	38.11	
90.00	36.79	38.26	
100.00	36.43	38.41	
110.00			

0+450.00
Scala X= 1:1000
Scala Y= 1:100

MOVIMENTI TERRA	
SCAVO (mq)	24.23
RILEVATI (mq)	6.39
SCAVO (mc)	2472
Ril A1/A2-4 (mc)	219
SCAVO Accum (mc)	27438
RIL Accum (mc)	4322

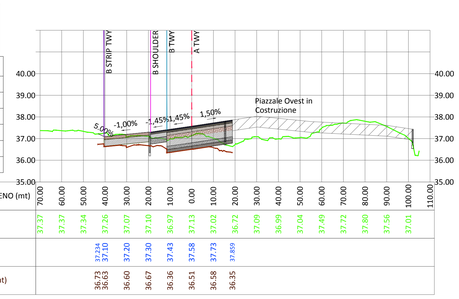

DISTANZE PARZIALI TERRENO (mt)	QUOTE TERRENO (mt)	QUOTE PROGETTO (mt)	QUOTE FONDO SCAVO (mt)
70.00	37.37		
60.00	37.37		
50.00	37.34		
40.00	37.26	37.234	
30.00	37.07	37.10	36.73
20.00	37.10	37.20	36.63
10.00	36.97	37.30	36.40
0.00	37.13	37.43	36.67
10.00	37.02	37.58	36.36
20.00	36.72	37.73	36.51
30.00	37.09	37.859	36.58
40.00	36.99		36.35
50.00	37.04		
60.00	37.49		
70.00	37.72		
80.00	37.80		
90.00	37.56		
100.00	37.01		
110.00			

0+400.00
Scala X= 1:1000
Scala Y= 1:100

MOVIMENTI TERRA	
SCAVO (mq)	74.65
RILEVATI (mq)	2.38
SCAVO (mc)	4444
Ril A1/A2-4 (mc)	123
SCAVO Accum (mc)	24966
RIL Accum (mc)	4103

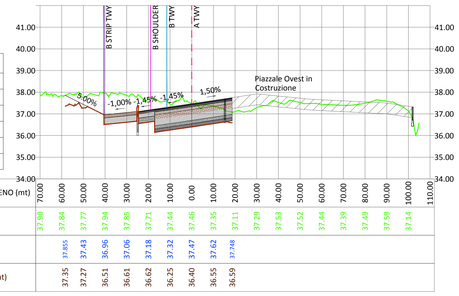

DISTANZE PARZIALI TERRENO (mt)	QUOTE TERRENO (mt)	QUOTE PROGETTO (mt)	QUOTE FONDO SCAVO (mt)
70.00	37.50		
60.00	37.84		
50.00	37.77		
40.00	37.54	37.855	
30.00	37.85	37.43	37.35
20.00	37.71	36.96	37.27
10.00	37.44	37.06	36.51
0.00	37.46	37.18	36.61
10.00	37.35	37.32	36.62
20.00	37.11	37.62	36.25
30.00	37.29	37.748	36.40
40.00	37.53		36.55
50.00	37.52		36.59
60.00	37.44		
70.00	37.39		
80.00	37.49		
90.00	37.59		
100.00	37.14		
110.00			

0+350.00
Scala X= 1:1000
Scala Y= 1:100

MOVIMENTI TERRA	
SCAVO (mq)	103.13
RILEVATI (mq)	2.56
SCAVO (mc)	4354
Ril A1/A2-4 (mc)	123
SCAVO Accum (mc)	20522
RIL Accum (mc)	3979

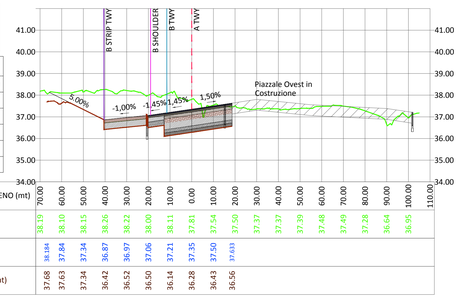

DISTANZE PARZIALI TERRENO (mt)	QUOTE TERRENO (mt)	QUOTE PROGETTO (mt)	QUOTE FONDO SCAVO (mt)
70.00	38.19		
60.00	38.10		
50.00	38.15		
40.00	38.26	38.184	
30.00	38.22	37.84	37.68
20.00	38.00	38.10	37.63
10.00	38.11	38.15	37.34
0.00	37.81	37.34	37.34
10.00	37.54	36.87	36.42
20.00	37.50	36.97	36.52
30.00	37.37	37.06	36.50
40.00	37.37	37.21	36.14
50.00	37.39	37.35	36.28
60.00	37.48	37.50	36.43
70.00	37.49	37.633	36.56
80.00	37.28		
90.00	36.64		
100.00	36.95		
110.00			

0+550.00
Scala X= 1:1000
Scala Y= 1:100

MOVIMENTI TERRA	
SCAVO (mq)	48.27
RILEVATI (mq)	2.76
SCAVO (mc)	2020
Ril A1/A2-4 (mc)	162
SCAVO Accum (mc)	30877
RIL Accum (mc)	4737



DISTANZE PARZIALI TERRENO (mt)	QUOTE TERRENO (mt)	QUOTE PROGETTO (mt)	QUOTE FONDO SCAVO (mt)
70.00	37.28		
60.00	37.38		
50.00	37.34		
40.00	37.20	37.09	
30.00	37.21	37.19	36.64
20.00	37.28	37.32	36.71
10.00	37.22	37.47	36.25
0.00	37.16	37.61	36.54
10.00	37.25	37.47	36.40
20.00	37.07	37.32	36.25
30.00	37.09	37.19	36.59
40.00	37.20	37.130	36.63
50.00	37.19		
60.00	37.13		
70.00	36.94		
80.00	36.92		
90.00	36.83		
100.00	36.88		
110.00			

0+500.00
Scala X= 1:1000
Scala Y= 1:100

MOVIMENTI TERRA	
SCAVO (mq)	32.52
RILEVATI (mq)	3.72
SCAVO (mc)	1419
Ril A1/A2-4 (mc)	253
SCAVO Accum (mc)	28857
RIL Accum (mc)	4575

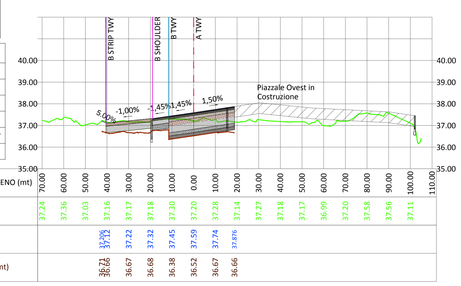

DISTANZE PARZIALI TERRENO (mt)	QUOTE TERRENO (mt)	QUOTE PROGETTO (mt)	QUOTE FONDO SCAVO (mt)
70.00	37.24		
60.00	37.36		
50.00	37.03		
40.00	37.16	37.192	
30.00	37.17	37.12	36.67
20.00	37.22	37.18	36.68
10.00	37.18	37.32	36.38
0.00	37.30	37.45	36.52
10.00	37.28	37.59	36.67
20.00	37.14	37.74	36.67
30.00	37.27	37.876	36.66
40.00	37.30		
50.00	37.18		
60.00	37.17		
70.00	36.99		
80.00	37.20		
90.00	37.58		
100.00	37.56		
110.00	37.11		

0+686.18
Scala X= 1:1000
Scala Y= 1:100

MOVIMENTI TERRA	
SCAVO (mq)	69.44
RILEVATI (mq)	4.91
SCAVO (mc)	2043
Ril A1/A2-4 (mc)	154
SCAVO Accum (mc)	36727
RIL Accum (mc)	5778

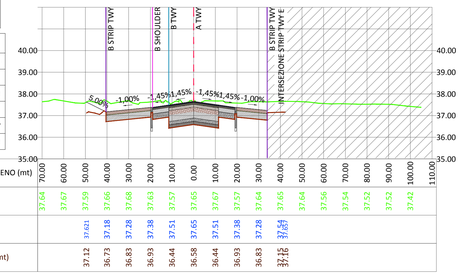

DISTANZE PARZIALI TERRENO (mt)	QUOTE TERRENO (mt)	QUOTE PROGETTO (mt)	QUOTE FONDO SCAVO (mt)
70.00	37.64		
60.00	37.67		
50.00	37.59	37.621	
40.00	37.66	37.18	37.12
30.00	37.68	37.28	36.73
20.00	37.63	37.38	36.83
10.00	37.57	37.51	36.44
0.00	37.65	37.65	36.58
10.00	37.67	37.51	36.44
20.00	37.57	37.38	36.93
30.00	37.64	37.28	36.83
40.00	37.65	37.54	37.15
50.00	37.64	37.667	37.16
60.00	37.56		
70.00	37.54		
80.00	37.52		
90.00	37.52		
100.00	37.42		
110.00			

0+650.00
Scala X= 1:1000
Scala Y= 1:100

MOVIMENTI TERRA	
SCAVO (mq)	43.52
RILEVATI (mq)	3.63
SCAVO (mc)	1844
Ril A1/A2-4 (mc)	454
SCAVO Accum (mc)	34683
RIL Accum (mc)	5624

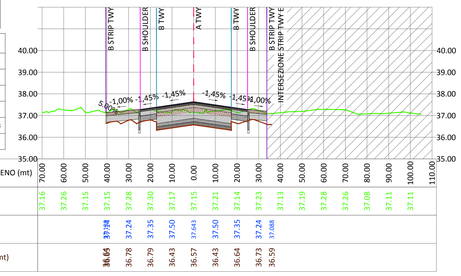

DISTANZE PARZIALI TERRENO (mt)	QUOTE TERRENO (mt)	QUOTE PROGETTO (mt)	QUOTE FONDO SCAVO (mt)
70.00	37.15		
60.00	37.26		
50.00	37.15		
40.00	37.15	37.08	
30.00	37.20	37.24	36.78
20.00	37.20	37.35	36.79
10.00	37.17	37.50	36.43
0.00	37.15	37.641	36.57
10.00	37.21	37.50	36.43
20.00	37.14	37.35	36.64
30.00	37.23	37.24	36.73
40.00	37.13	37.088	36.59
50.00	37.19		
60.00	37.28		
70.00	37.26		
80.00	37.09		
90.00	37.11		
100.00	37.11		
110.00			

0+600.00
Scala X= 1:1000
Scala Y= 1:100

MOVIMENTI TERRA	
SCAVO (mq)	30.24
RILEVATI (mq)	14.55
SCAVO (mc)	1963
Ril A1/A2-4 (mc)	433
SCAVO Accum (mc)	32839
RIL Accum (mc)	5169

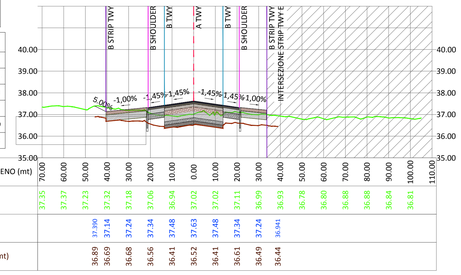

DISTANZE PARZIALI TERRENO (mt)	QUOTE TERRENO (mt)	QUOTE PROGETTO (mt)	QUOTE FONDO SCAVO (mt)
70.00	37.35		
60.00	37.37		
50.00	37.23		
40.00	37.32	37.390	
30.00	37.18	37.14	36.89
20.00	37.06	37.24	36.69
10.00	36.94	37.34	36.68
0.00	37.02	37.48	36.56
10.00	37.02	37.63	36.41
20.00	37.11	37.48	36.52
30.00	36.99	37.24	36.41
40.00	36.93	36.841	36.61
50.00	36.78		36.49
60.00	36.80		36.44
70.00	36.88		
80.00	36.88		
90.00	36.84		
100.00	36.81		
110.00			

L E G E N D A

A = ASSE

B = BORDO

- LASTRE IN CLS (P-501)
- USURA IN CGB MODIFICATO PER LA PISTA
- USURA IN CGB TRADIZIONALE PER SHOULDER
- BINDER IN CGB MODIFICATO PER LA PISTA
- BINDER IN CGB TRADIZIONALE PER SHOULDER
- BASE IN CGB MODIFICATO PER PISTA
- POLIETILENE
- SOTTOBASE IN MISTO CEMENTATO (P-304)
- FONDAZIONE IN MISTO GRANULARE STABILIZZATO (P-209)
- SOTTOFONDAZIONE (P-154)
- SOTTOFONDO STABILIZZATO A CALCE

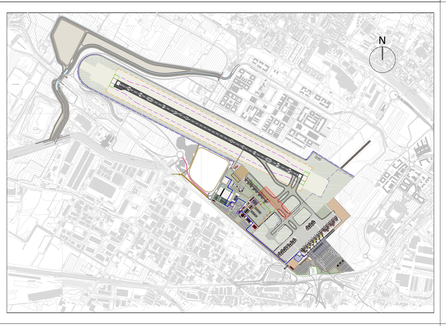
N
Piazzale Ovest
Costruzione
Piazzale Est
Costruzione
Piazzale Est
Costruzione
Piazzale Est