







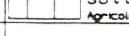
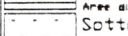
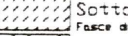
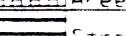




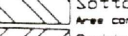




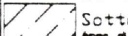
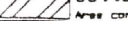









RACCORDO AUTOSTRADALE SALERNO - AVELLINO
TRATTI 1°-2°-3°-4°

LEGENDA

 Zone territoriali omogenee A	 Sottozona C1-C1.1 Residenziale di espansione	 Sottozona E1 Agricolo normale	 Sottozona F3 Verde attrezzato	 Sottozona G2 Area di rispetto orientale	 Sottozona G7 Verde privato e verde
 Zone territoriali omogenee B	 Sottozona C2 Residenziale di espansione con unità di lottizzazione	 Sottozona E2 Agricolo vicinista	 Sottozona F4 Aree di parcheggio	 Sottozona G3 Fasce di rispetto assoluto (lex. reg. 14/82)	 Aree di cava
 Sottozona B1 Residenziale esistente saturata	 Zone territoriali omogenee D	 Sottozona F1 Attrezzature collettive	 Sottozona G4 Fasce di rispetto stradali e ferroviarie	 Sottozona G5 Aree con vincolo di inedificabilità relativa	 Strade a progetto
 Sottozona B2 Residenziale esistente e programmata OP e lottizzazione	 Sottozona D1 Artigiano-Industriale esistente	 Sottozona F2 Attrezzature scolastiche	 Sottozona G5 Aree con vincolo di inedificabilità relativa	 Sottozona G6 Aree con vincolo di inedificabilità assoluta	 Area linea ferroviaria
 Sottozona B3 Residenziale di completamento	 Sottozona D2 Artigiano-Industriale di espansione	 Zone territoriali omogenee F	 Sottozona G1 Aree di vincolo ambientale	 Aree di rispetto occidentale	 Aree di rispetto