

**ASSE VIARIO MARCHE-UMBRIA
E QUADRILATERO DI PENETRAZIONE INTERNA
MAXI LOTTO 2**

LAVORI DI COMPLETAMENTO DELLA DIRETTRICE PERUGIA ANCONA:
SS. 318 DI "VALFABBRICA", TRATTO PIANELLO - VALFABBRICA
SS. 76 "VAL D'ESINO", TRATTI FOSSATO VICO - CANCELLI E ALBACINA - SERRA SAN QUIRICO
"PEDEMONTANA DELLE MARCHE", TRATTO FABRIANO-MUCCIA-SFERCIA.

PROGETTO ESECUTIVO DI DETTAGLIO

CONTRAENTE GENERALE:
DIRPA S.c.a r.l.
Direttrice Perugia Ancona
e Pedemontana delle Marche

Il responsabile del contraente generale: _____ DEL _____ PROT. _____

Ing. Paolo Casalini

ALLEGATO

PROGETTAZIONE:

SGAI s.r.l. di E.Forlani & C.
Studio di Ingegneria e Geologia Applicata
Via Manzoni, 20 - 47823 Montiano di Romagna (RN) - ITALY
P.IVA 0188420473 - Tel/Fax +39 0541980277 - e-mail: sgai@sgai.com
www.sgai.com

Ing. Filippo Forlani
Dott. Edmondo Forlani

I responsabili del progetto:

ALLEGATO

IL RESPONSABILE DEL PROCEDIMENTO
Ing. Vincenzo Lomma

IL COORDINATORE DELLA SICUREZZA IN FASE DI ESECUZIONE
Geom. Donato De Paola

IL DIRETTORE DEI LAVORI
Ing. Fulvio Giovannini

PROT. 1263 DEL 24/7/15

**1.1.B - SS 76 TRATTO ALBACINA - SERRA S. QUIRICO
INTERSEZIONI E SVINCOLI
Svincolo di Tufico
Sezioni trasversali rampe**

SCALA:
1:200

DATA:
LUGLIO 2015

Codice Unico di Progetto (CUP) **F12C03000050021** (Assegnato CIPE 20/04/2015)

Codice elaborato:

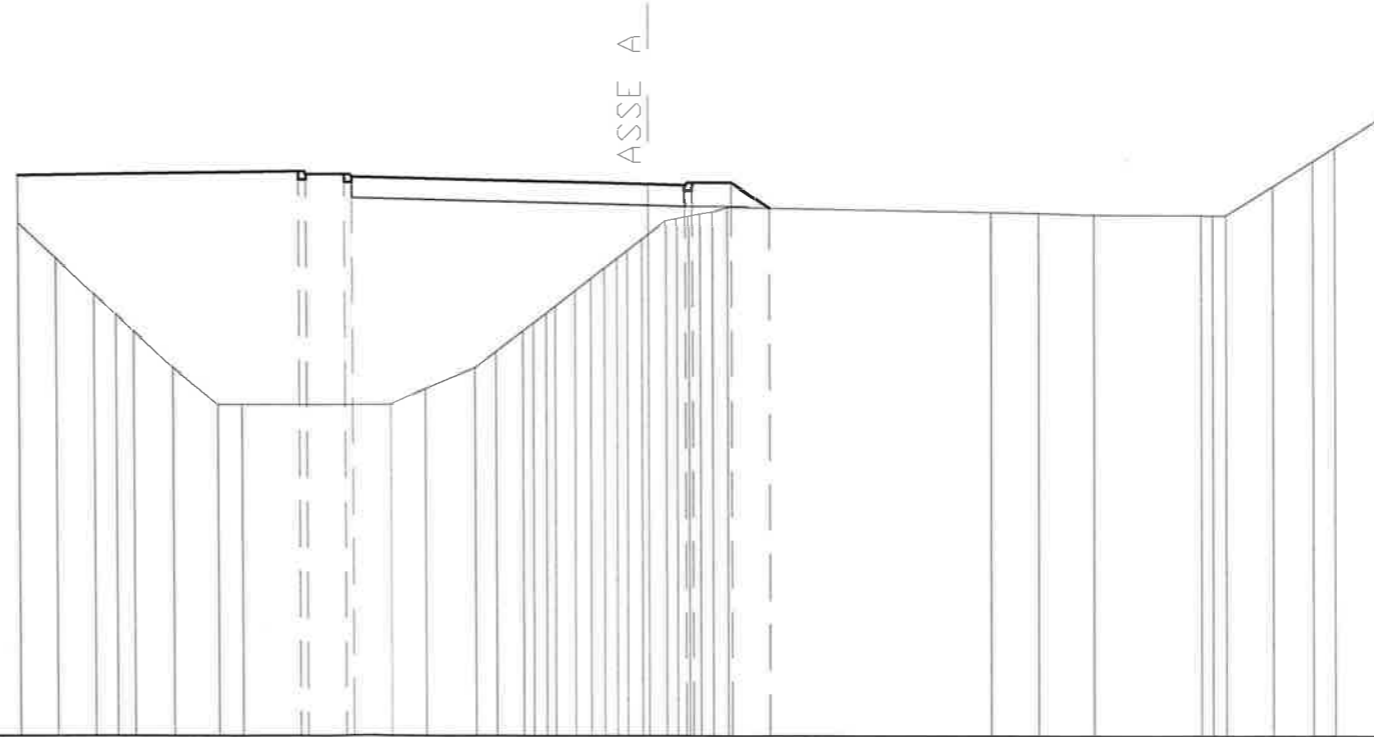
Opera	Tratto	Settore	CEE	WBS	Id. doc.	N. prog.	Rev.
L0703	11B	E	12	CS0400	SEZ	01	E

REV.	DATA	DESCRIZIONE	Redatto		Controllato	Approvato
E	08/07/2015	PROGETTO ESECUTIVO DI DETTAGLIO	SGAI	I. IACOVELLI	M. CERRI	F. FORLANI
D	09/01/2012	REVISIONE GENERALE	SICS	V. Iaia	F. Bellavista	T. Di Bari
C	25/06/2008	EMISSIONE A SEGUITO 2^ ISTRUTT. ANAS	GIRPA	S. MISCHI	L. PANZAN	S. ESPOSITO

SEZIONE N. : A-2
 QT. PROGETTO : 229.982
 DIST. PROG. : 25.000
 DIST. PREC. : 25.000
 DIST. SUCC. : 25.000

SCALA 1:200

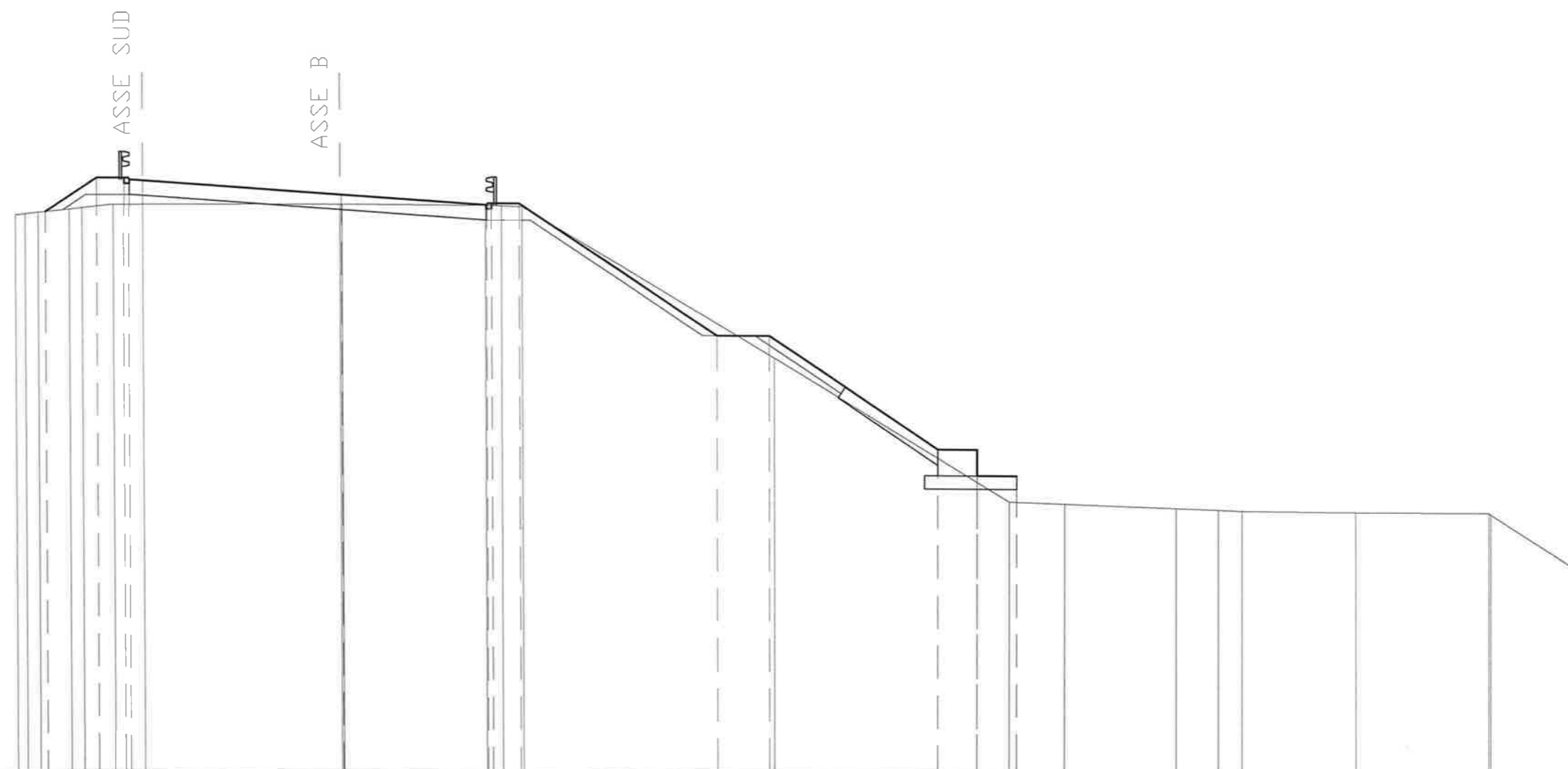
QT. RIF. 215.000



QUOTE TERRENO	228.93	227.97	227.00	226.44	226.00	225.00	224.00	224.00	224.00	224.42	225.00	225.44	226.00	226.49	226.99	227.50	228.18	228.99	229.23	229.20	229.16	229.15	229.15	229.94	230.63	231.00	231.87
DIST. PARZIALI TERRENO	1.01	1.03	0.59	0.47	1.06	1.15	0.65	4.04	0.93	1.33	0.58	0.73	0.35	0.54	0.42	0.34	0.40	0.47	1.29	1.50	2.90	0.32	1.26	1.10	0.60	1.39	
QUOTE PROGETTO	230.22							230.33	230.25	230.18							229.98	229.96	230.03	230.03	229.34						
DIST. PARZIALI PROGETTO			7.55					1.05			8.00						1.00	1.05	1.03								

SEZIONE N. : 68.1
 QT. PROGETTO : 232.510
 DIST. PROG. : 1655.331

SEZIONE N. : B-1
 QT. PROGETTO : 231.982
 DIST. PROG. : 0.000
 DIST. SUCC. : 9.577




SCALA 1:200

QT. RIF. 210.000

QUOTE TERRENO	231.18 231.28 231.28	231.41 231.47	231.60 231.60	231.62 231.62	231.59 231.57 231.54	225.83	220.40	220.33	220.18 220.12 220.09	220.05	220.03 219.99	217.77
DIST. PARZIALI TERRENO	0.37 0.49 1.18	0.48 1.19	1.12	7.50	5.43	9.58	8.97	2.10	4.24	1.60 0.90	4.31	5.03 3.45
QUOTE PROGETTO	231.31	232.61 232.61 232.54 232.51	231.99 231.98	231.67 231.67	226.67 226.67	222.38 222.38 221.38	221.38					
DIST. PARZIALI PROGETTO	1.95	1.05 0.50	7.50	5.50	1.05 7.50	2.00 6.43	1.50 1.50					

SEZIONE N. : 66.1
 QT. PROGETTO : 233.341
 DIST. PROG. : 1609.701

SEZIONE N. : B-4.1
 QT. PROGETTO : 232.144
 DIST. PROG. : 44.083
 DIST. PREC. : 1.648
 DIST. SUCC. : 5.917



SCALA 1:200

T. RIF. 209.000

QUOTE TERRENO

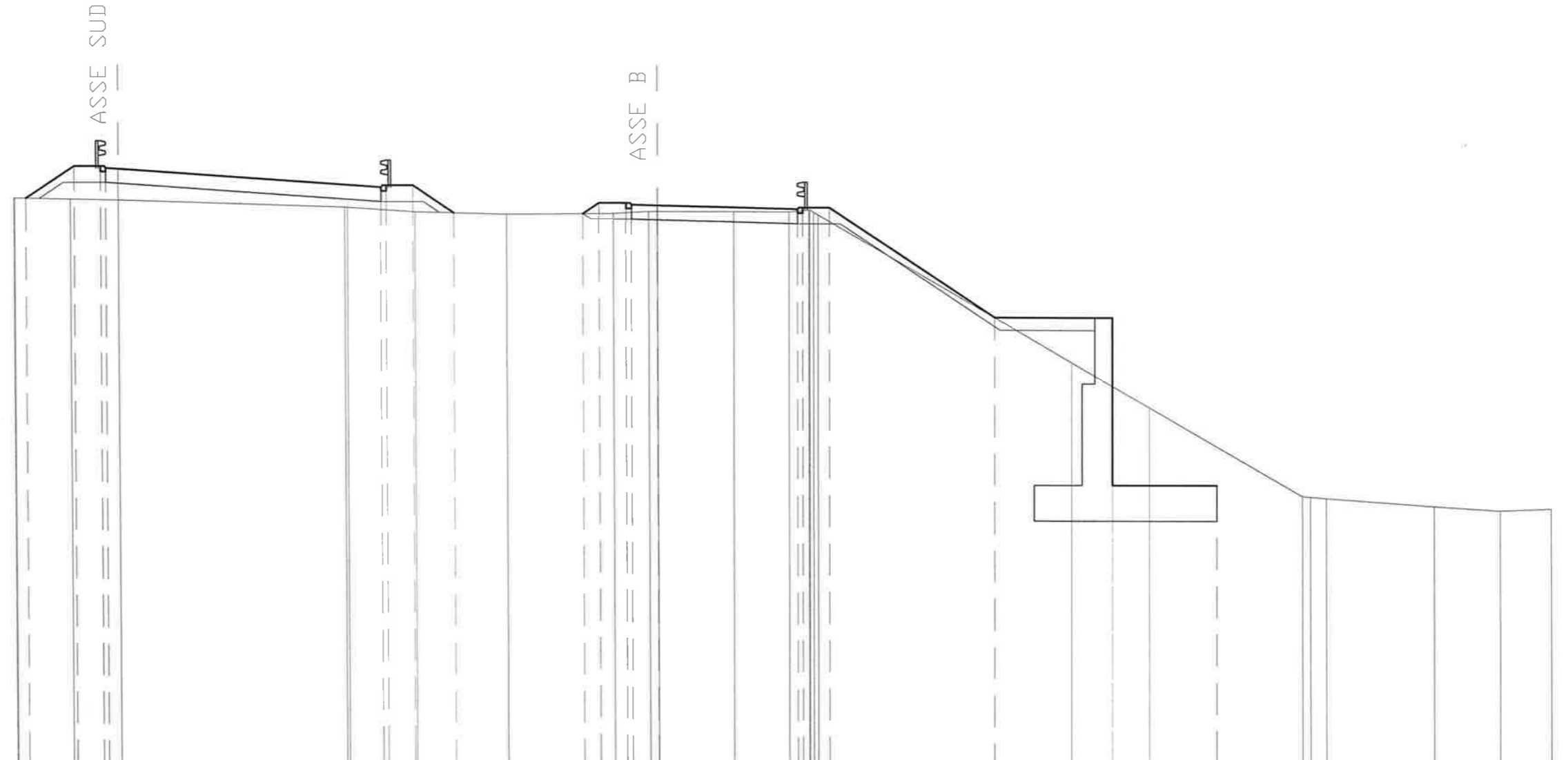
DIST. PARZIALI TERRENO

QUOTE PROGETTO

DIST. PARZIALI PROGETTO

SEZIONE N. : 65.2
 QT. PROGETTO : 233.459
 DIST. PRG. : 1603.209

SEZIONE N. : B-5
 QT. PROGETTO : 232.035
 DIST. PRG. : 50.000
 DIST. PREC. : 5.917
 DIST. SUCC. : 7.435



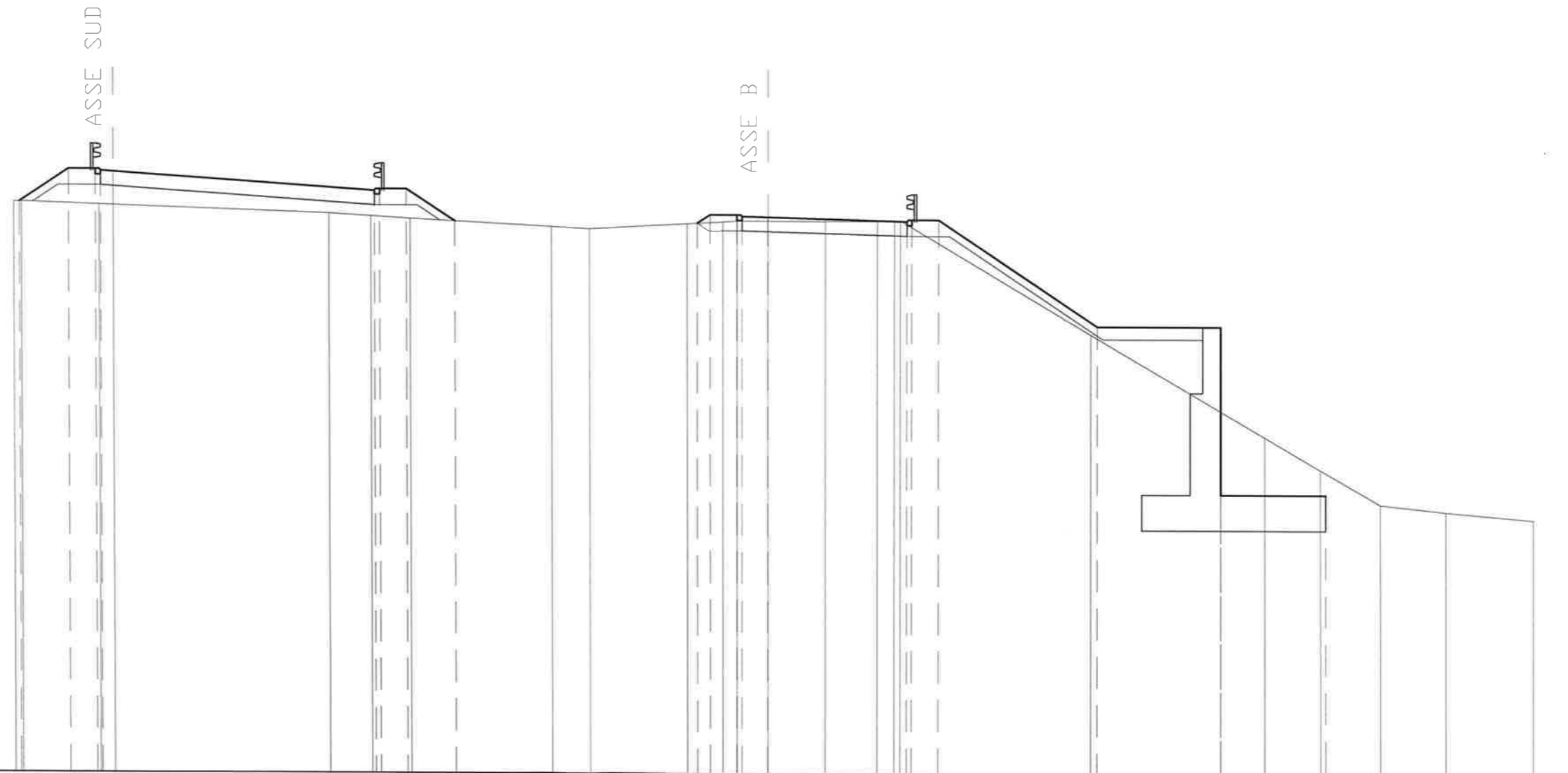
SCALA 1: 200

QT. RIF. 210.000

QUOTE TERRENO	232.31 232.31	232.28	232.22	231.95 231.95	231.77	231.68	231.72	231.80 231.80	231.80	231.79 231.87 231.78 231.68	225.89	224.14	220.64 220.62 220.57	220.26	220.09	220.16	
DIST. PARZIALI TERRENO	2.19	1.89	8.83	2.66	3.59	4.18	1.36	0.34 2.98	2.18	0.78	9.90	3.08	5.99	0.31 0.62	4.25	2.57	1.98
QUOTE PROGETTO	232.30	233.56	233.56 233.49 233.46	232.74 232.81	232.81	231.73	231.70 232.13	232.13 232.06 232.03	231.90 231.97 231.97	227.67	227.67	221.07					
DIST. PARZIALI PROGETTO	1.89	1.05	0.50	1.05	1.62	5.04	0.64 1.05	1.00	5.50	1.05	6.44	4.64	4.10				

SEZIONE N. : 65.1
 QT. PROGETTO : 233.608
 DIST. PROG. : 1595.063

SEZIONE N. : B-6
 QT. PROGETTO : 231.897
 DIST. PROG. : 57.435
 DIST. PREC. : 7.435
 DIST. SUCC. : 17.565



SCALA 1:200

QT. RIF. 210.000

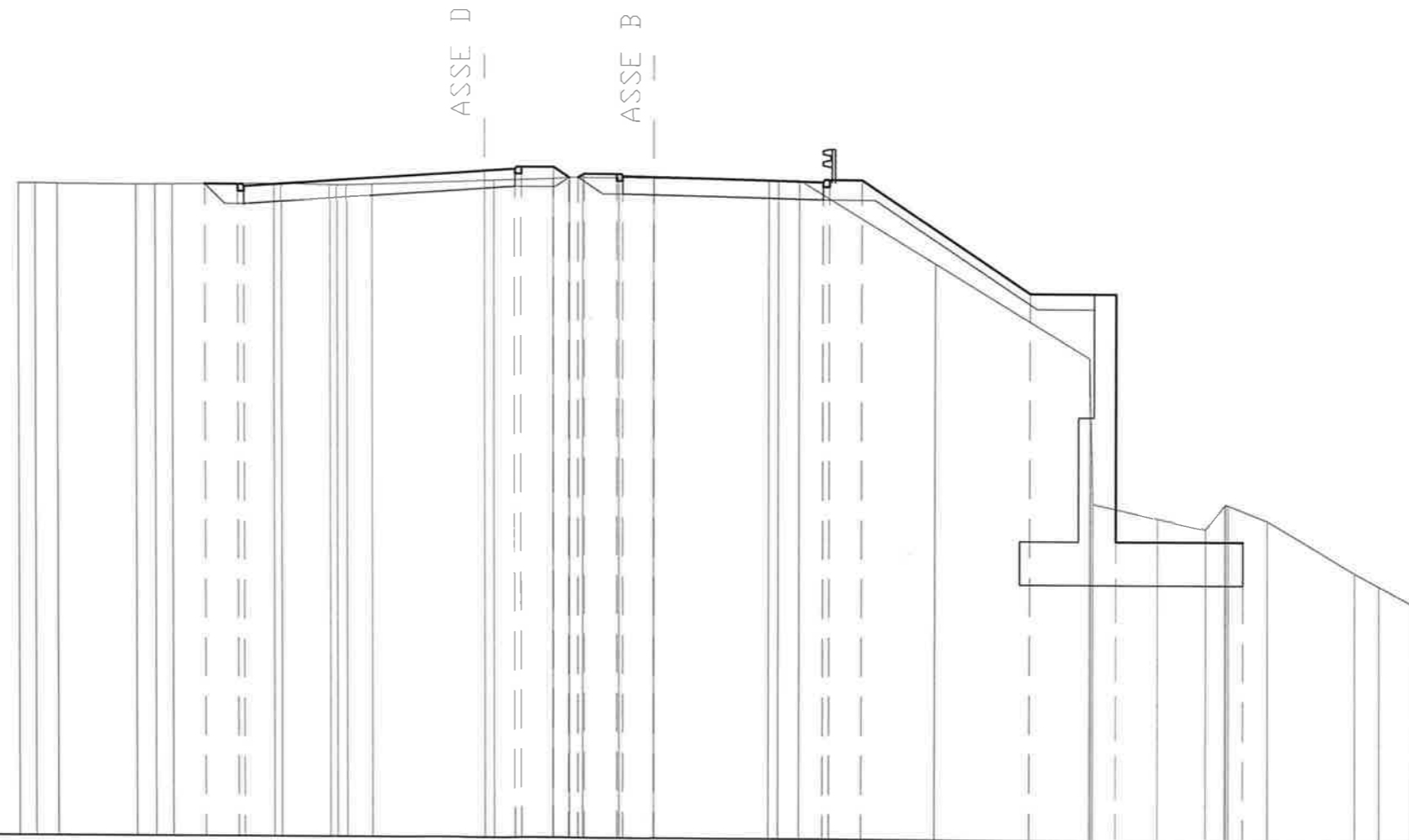
QUOTE TERRENO	232.43 232.43				232.00	231.89	231.79		231.50	231.42		231.63	231.71	231.75	231.75	231.76		231.76	231.78	231.79		227.35		223.34	222.06	220.69	220.42	220.11
DIST. PARZIALI TERRENO		3.03		8.47	1.64	1.53	5.56		1.48	3.84		1.40	0.56	1.20	2.27	2.06	0.67	7.48		6.82		2.17	2.33	2.56	3.40			
QUOTE PROGETTO	232.43	233.71	233.71 233.64 233.61		232.89 232.96	232.96	231.70					231.65 231.99	231.92	231.90			231.76 231.83	231.83		227.67		227.67 221.07		221.07				
DIST. PARZIALI PROGETTO	1.92	1.05	0.50	10.25	1.05	1.89		9.52				0.51	1.05	1.00	5.50		1.05	6.24		4.84		4.10						

SEZIONE N. : D-1.3
 QT. PROGETTO : 231.518
 DIST. PROG. : 16.832

SEZIONE N. : B-8
 QT. PROGETTO : 231.348
 DIST. PROG. : 85.578
 DIST. PREC. : 10.578
 DIST. SUCC. : 8.333

SCALA 1:200

QT. RIF. 210.000



QUOTE TERRENO	231.05 231.05 231.04	231.02 231.03 231.04	231.07 231.08	231.03 231.02 231.03 231.07	231.20 231.21	231.28 231.32 231.32	231.33 231.33 231.31	231.25 231.26 231.27	228.60	225.59 225.59 220.89	220.42 220.09 220.85 220.89 220.86 220.36	218.67 218.26 217.65
DIST. PARZIALI TERRENO	0.55 0.70	2.52	0.62 0.55	3.27	1.57	0.31 0.83	3.61	0.29 0.68	4.38	4.97	2.09 1.55 0.61	1.25 2.81 0.77 1.13
QUOTE PROGETTO		231.05 231.05 230.98			231.52 231.52 231.66	231.32 231.32 231.44	231.44 231.37 231.35	231.26 231.29	227.67	227.67	219.67	
DIST. PARZIALI PROGETTO		1.05		7.76	0.98	1.05 0.51 0.30	1.05	1.00	5.50	1.05	5.42	2.77 4.10

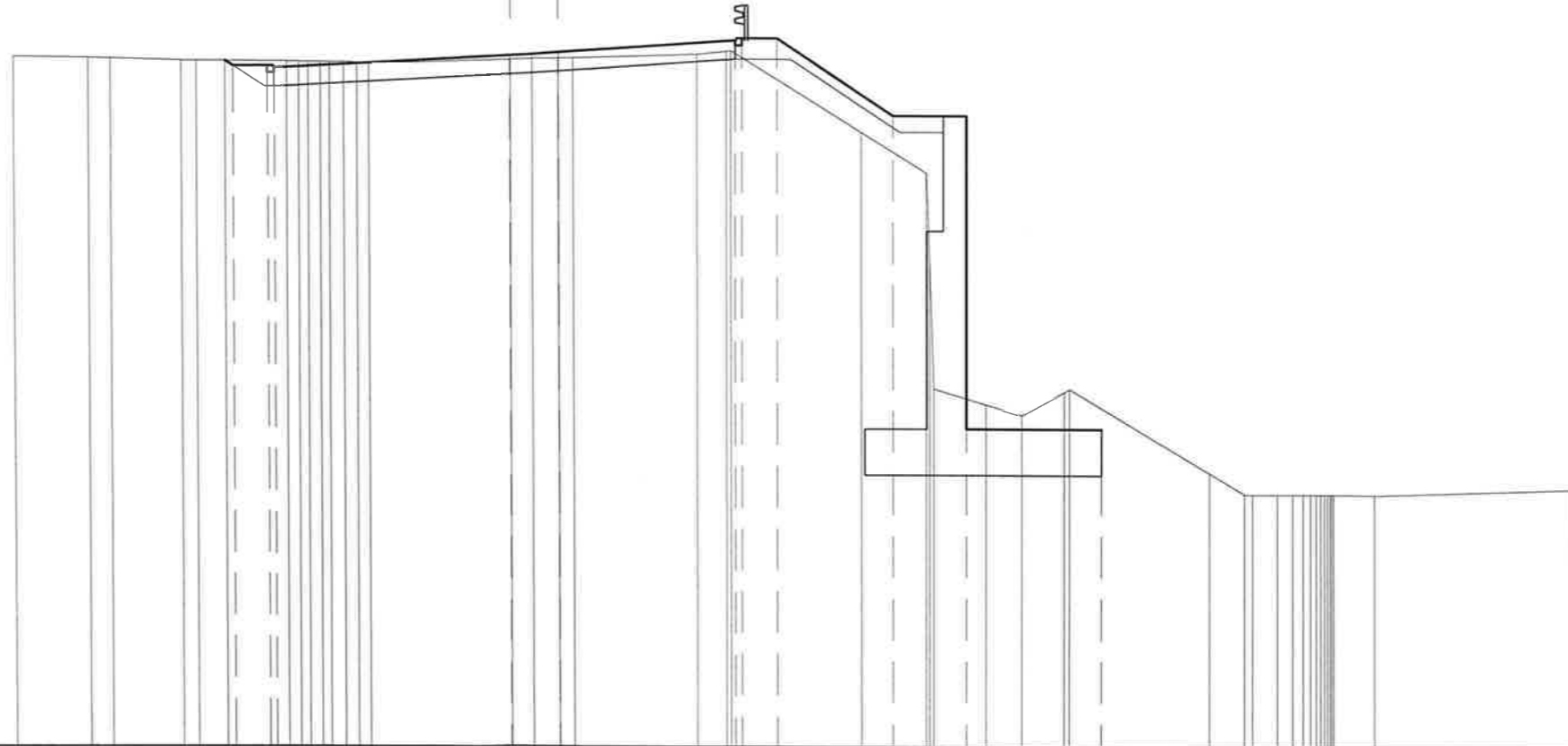
SEZIONE N. : D-1.2
 QT. PROGETTO : 231.087
 DIST. PROG. : 9.211

SEZIONE N. : B-9
 QT. PROGETTO : 231.074
 DIST. PROG. : 93.912
 DIST. PREC. : 8.333
 DIST. SUCC. : 6.088

ASSE D
 ASSE B

SCALA 1:200

QT. RIF. 210.000

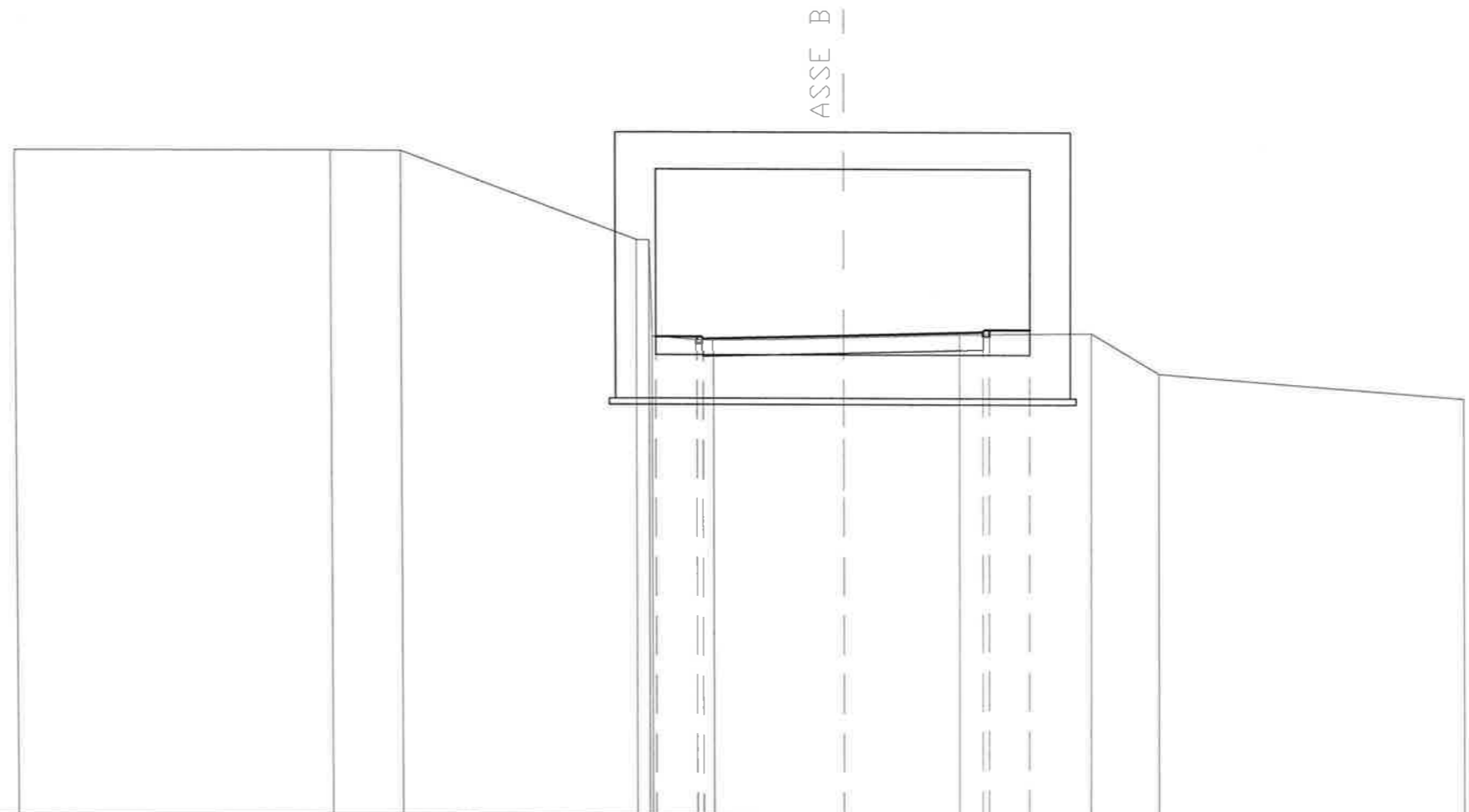


QUOTE TERRENO	230.94	230.91 230.89	230.83 230.83	230.82	230.80 230.80 230.79 230.78 230.78 230.72	230.86 230.89 230.90	231.02 231.13 231.13	228.66	227.44 226.67 226.89	220.41	220.09	220.79 220.89	218.35 217.71 217.71 217.70 217.70 217.70 217.70 217.70 217.68	217.86	
DIST. PARZIALI TERRENO	2.25	0.68 2.14	0.46 0.88	1.85	0.32 0.36 0.43 0.32 0.36	4.28	0.66 0.78 0.44	3.74	0.88	3.93	1.98	1.59 1.09 1.28	4.24	1.06 0.75 0.46 0.31 1.24	6.03
QUOTE PROGETTO			230.86 230.86	230.86 230.86		230.98 231.02 231.07	231.45 231.52 231.52	229.17	229.17 229.17	219.67		219.67			
DIST. PARZIALI PROGETTO			1.05	7.07		0.68 0.79	5.32	1.05	3.52	2.23	4.10				

SEZIONE N. : B-19
 QT. PROGETTO : 227.551
 DIST. PROG. : 209.096
 DIST. PREC. : 9.096
 DIST. SUCC. : 8.562

SCALA 1:200

QT. RIF. 212.000

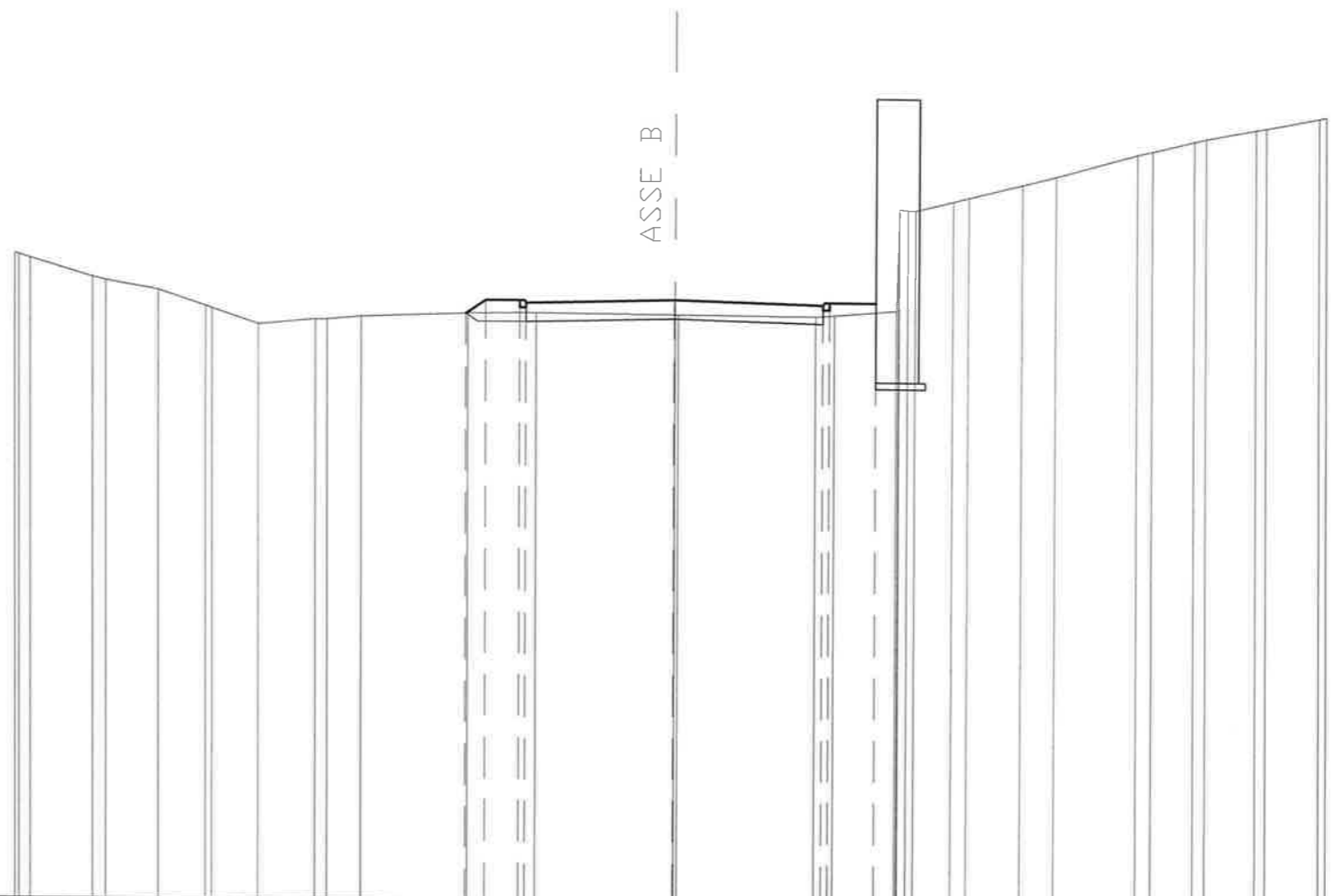


QUOTE TERRENO	233.55	233.53	233.50	230.63 230.93 227.92	227.37	227.48	227.58	227.63	226.32	225.53
DIST. PARZIALI TERRENO	10.14	2.24	7.59	0.41	1.95	4.17	3.75	4.24	2.16	9.85
QUOTE PROGETTO				227.51	227.51 227.44	227.55	227.66 227.73	227.73		
DIST. PARZIALI PROGETTO				1.30	4.50	4.50	1.30			

SEZIONE N. : B-22
 QT. PROGETTO : 228.265
 DIST. PROG. : 235.490
 DIST. PREC. : 10.490
 DIST. SUCC. : 5.000

SCALA 1: 200

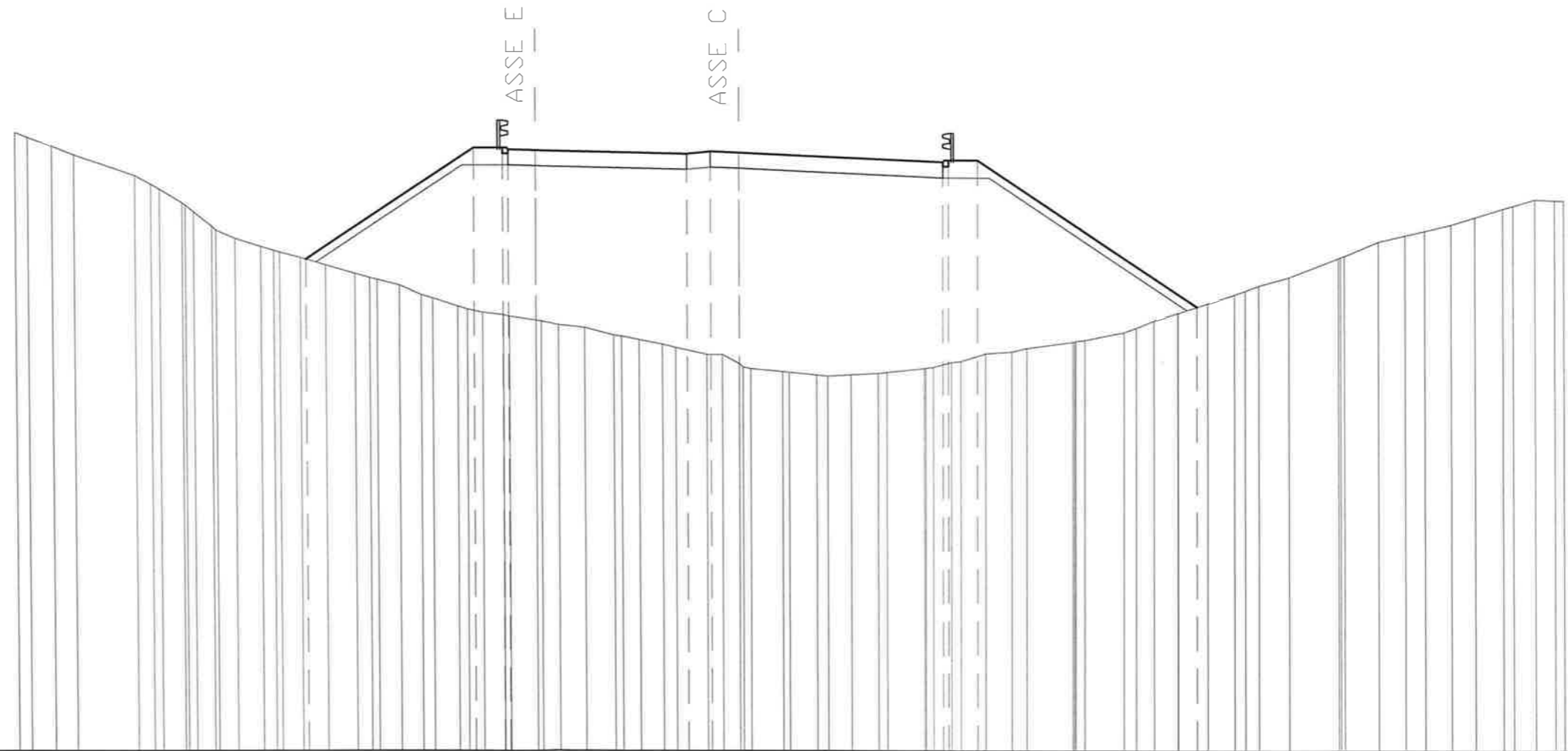
QT. RIF. 210.000



QUOTE TERRENO	229.54 229.51 229.41	228.94 228.74	228.47	227.98 227.91	227.44	227.61 227.61 227.70	227.82	227.85	227.83 227.83	227.80 227.85	227.99 229.77 231.09 231.06 231.04 231.34 231.45	231.86 232.12	232.80 232.91	233.21 233.29	233.58 233.64	233.94 233.98
DIST. PARZIALI TERRENO	1.90	1.60	1.43	1.40	1.73	1.02	3.22	2.09	4.22	4.17	0.55 1.88	1.15 0.47 1.62	1.02 2.47	0.45 1.26	0.36 1.51	1.60
QUOTE PROGETTO							227.82 228.22	228.22 228.15	228.26 228.26	228.15 228.22	228.22					
DIST. PARZIALI PROGETTO							0.60 1.05	4.50	4.47	1.41						

SEZIONE N. : E-9
 QT. PROGETTO : 232.928
 DIST. PROG. : 89.382

SEZIONE N. : C-1.1
 QT. PROGETTO : 232.835
 DIST. PROG. : 10.520
 DIST. PREC. : 10.520
 DIST. SUCC. : 2.968



SCALA 1: 200

QT. RIF. 211.000

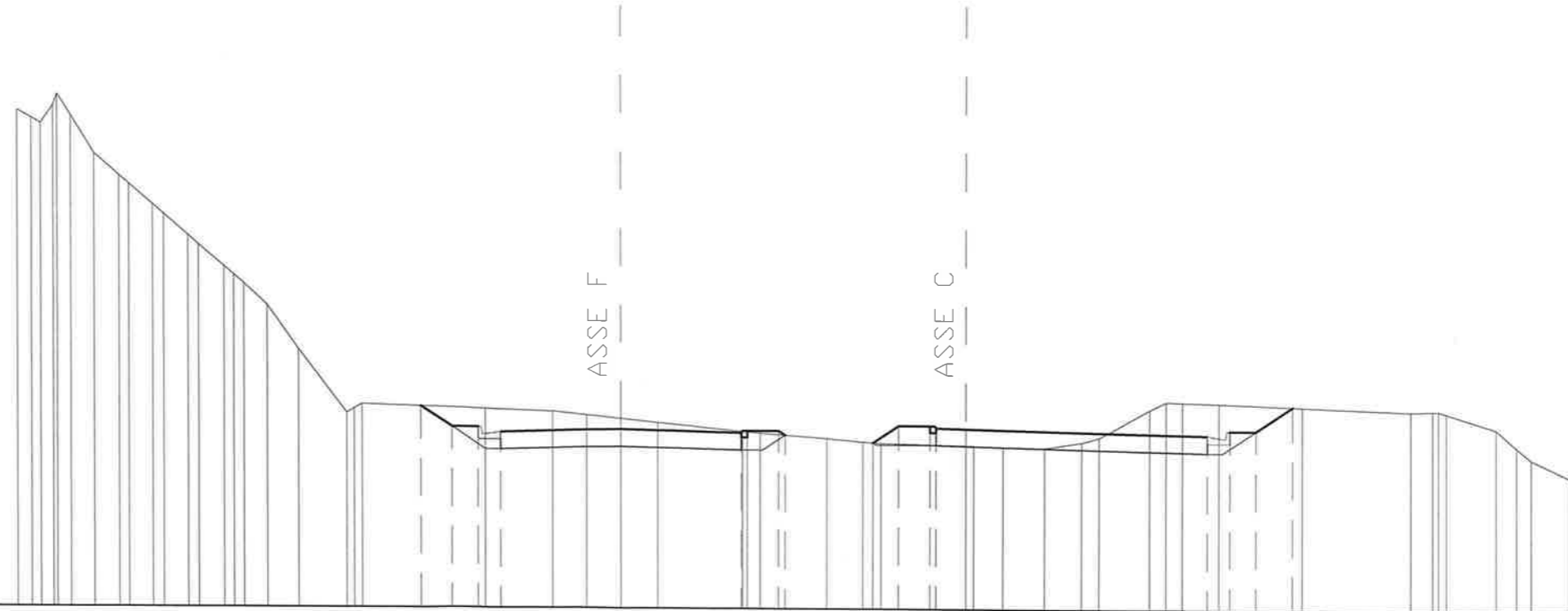
QUOTE TERRENO	233.58 233.39 233.08 232.76 232.01 231.68 231.50 231.01 230.92 230.68 230.15 229.71 229.42 229.20 229.01 228.74 228.43 228.28 228.21 228.01 227.66 227.52 227.23 227.13 227.01 226.86 226.72 226.56 226.46 226.18 226.14 226.01 225.95 225.72 225.47 225.47 225.13 225.01 224.96 224.85 224.83 224.73 224.69 224.74 224.79 224.83 224.97 224.98 225.01 225.19 225.23 225.51 225.59 225.71 225.95 225.96 225.97 226.01 226.30 226.46 226.73 227.00 227.01 227.35 227.68 227.81 228.01 228.32 229.01 229.05 229.10 229.61 229.84 230.01 230.23 230.49 230.81 230.92 231.16 231.13 231.11	0.46 0.87 0.79 20 21 0.58 0.31 0.83 0.70 0.66 0.69 0.94 0.47 0.76 0.93 1.06 0.54 0.81 0.79 0.41 0.91 0.35 0.55 0.76 0.98 0.63 0.95 1.05 0.64 0.85 0.48 1.13 0.57 0.61 1.15 1.00 0.40 0.86 0.98 0.32 0.36 0.65 0.34 0.91 0.96 0.55 1.69 0.34 1.43 0.44 0.65 0.87 1.06 0.97 0.40 0.50 1.09 1.81 1.25 0.98 0.71 0.96 0.87 1.02 0.79 0.70 0.32	228.95 233.02 232.96 232.93 232.79 232.88 232.84 232.50 232.57 232.57 227.23	6.10 1.05 1.00 5.50 0.85 1.03 7.39 1.05 8.01
---------------	--	--	--	--

SEZIONE N. : F-6.1
 QT. PROGETTO : 230.922
 DIST. PROG. : 87.945

SEZIONE N. : C-4
 QT. PROGETTO : 230.980
 DIST. PROG. : 50.000
 DIST. PREC. : 21.407
 DIST. SUCC. : 12.376

SCALA 1:200

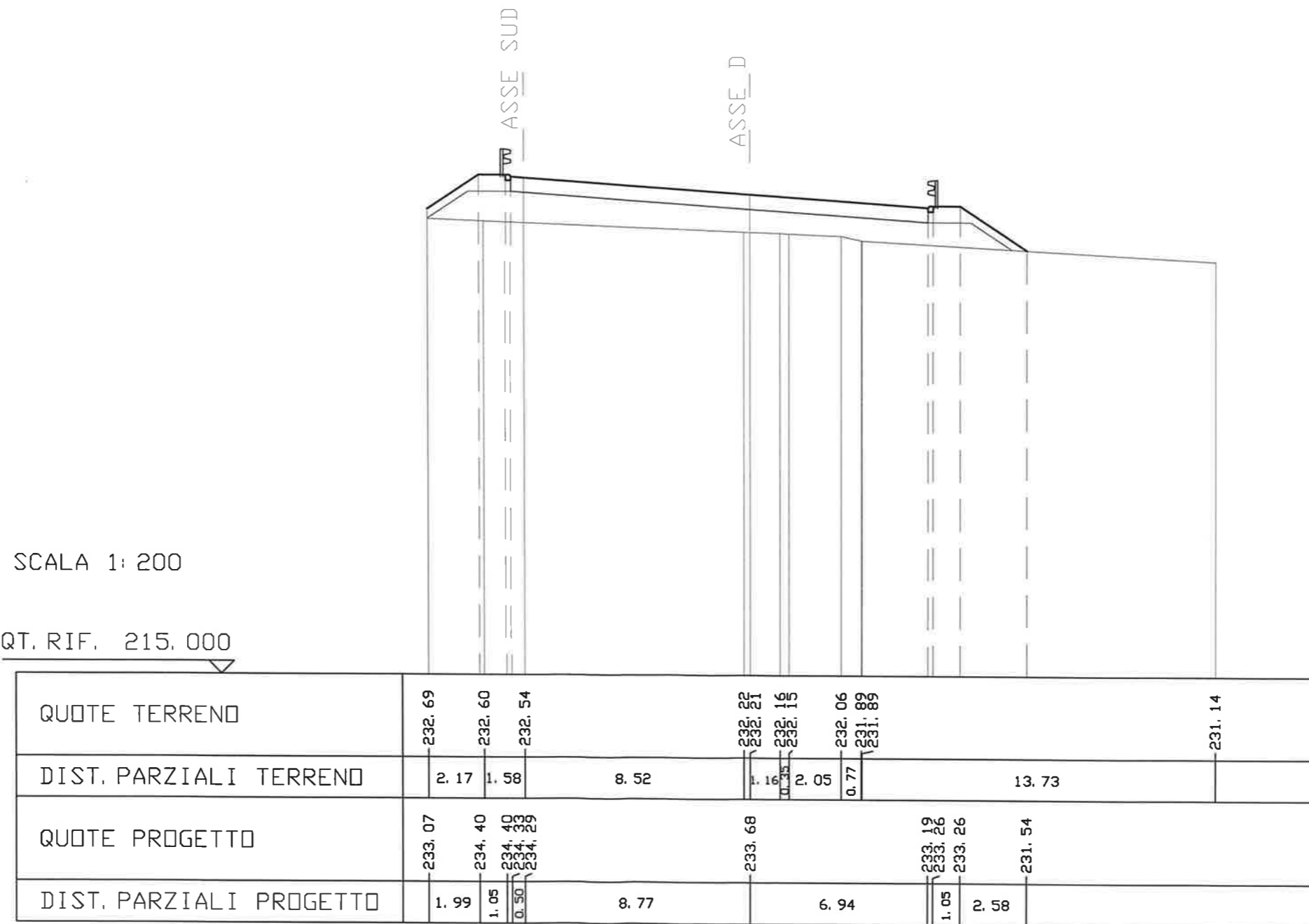
QT. RIF. 225.000



QUOTE TERREND	241.45 241.18 241.01 241.98 241.26 240.01 239.29 239.01 238.33 238.01 237.31 237.01 236.29 236.01 235.72 235.01 233.54 231.44 231.59 231.74	231.59 231.51 231.39 231.28 231.15 230.87 230.85 230.81 230.65 230.54 230.51 230.50 230.43 230.42 230.39 230.36 230.55 230.71 231.63 231.90 231.88 231.85 231.74 231.60 231.62 231.52 231.54 231.01 230.41 230.01 229.39	
DIST. PARZIALI TERREND	0.47 0.40 0.46 0.77 0.83 0.32 0.79 0.37 0.81 0.35 0.84 0.38 0.77 1.03 1.60 4.07 2.26 1.14 1.11 1.24 2.81 0.42 2.23 1.21 0.34 2.83 0.98 1.38 1.23 0.37 1.67 0.54 0.54 1.22 2.75 3.59 0.72 1.63 0.67 0.49 1.31	231.67 230.98 230.98 230.82 230.92 230.89 230.89 230.75 230.51 231.07 231.07 231.00 230.98 230.78 230.94 230.94 231.75 231.60 231.62 231.52 231.54 231.01 230.41 230.01 229.39	1.03 0.85 0.75 4.00 4.00 1.05 2.95 0.85 1.05 1.00 8.00 0.75 0.85 1.22
QUOTE PROGETTO			
DIST. PARZIALI PROGETTO			

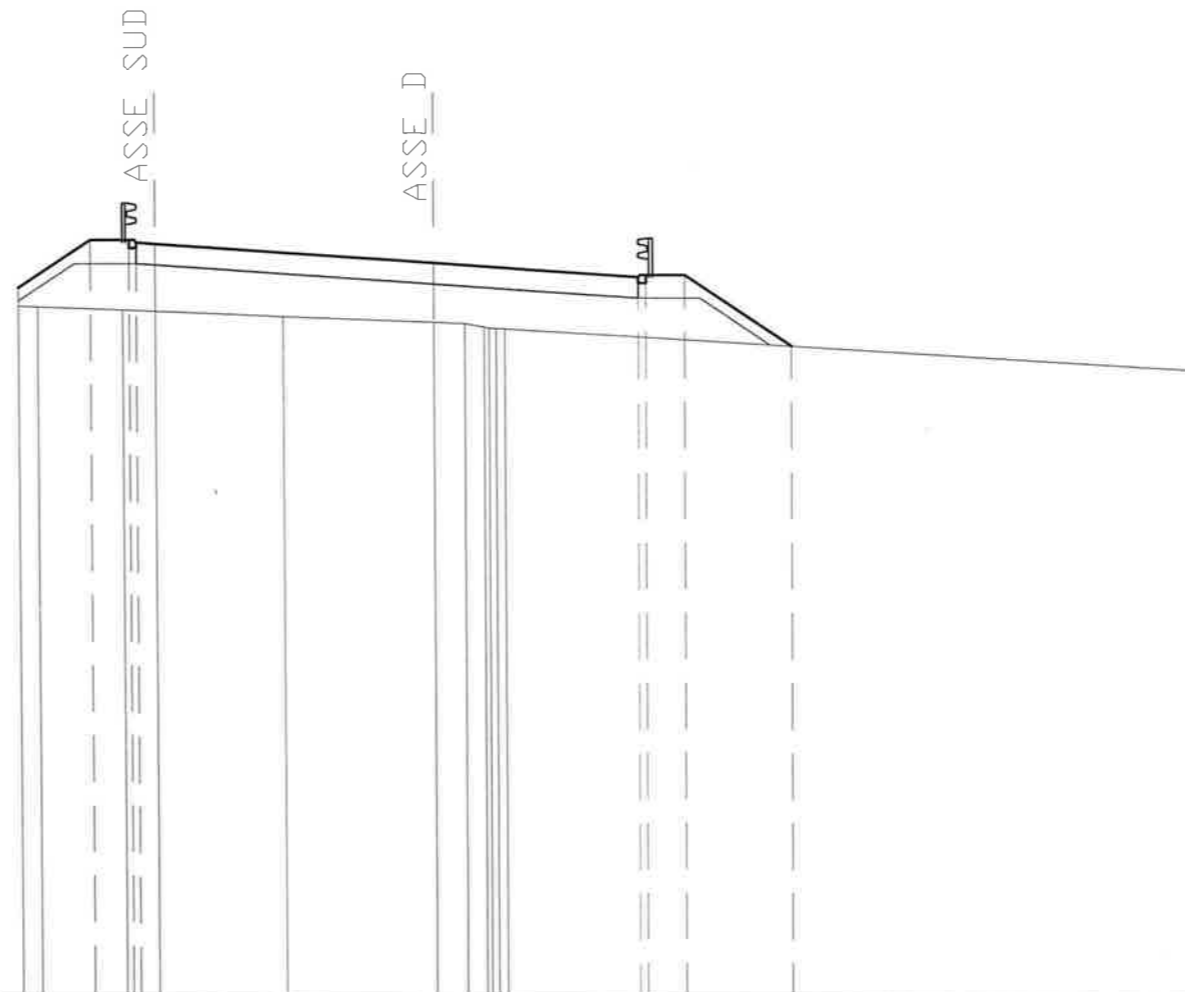
SEZIONE N. : 64.1
 QT. PROGETTO : 234.293
 DIST. PROG. : 1557.451

SEZIONE N. : D-3
 QT. PROGETTO : 233.676
 DIST. PROG. : 50.000
 DIST. PREC. : 25.000
 DIST. SUCC. : 8.008



SEZIONE N. : 63.1
 QT. PROGETTO : 234.438
 DIST. PROG. : 1549.449

SEZIONE N. : D-4
 QT. PROGETTO : 233.914
 DIST. PROG. : 58.008
 DIST. PREC. : 8.008



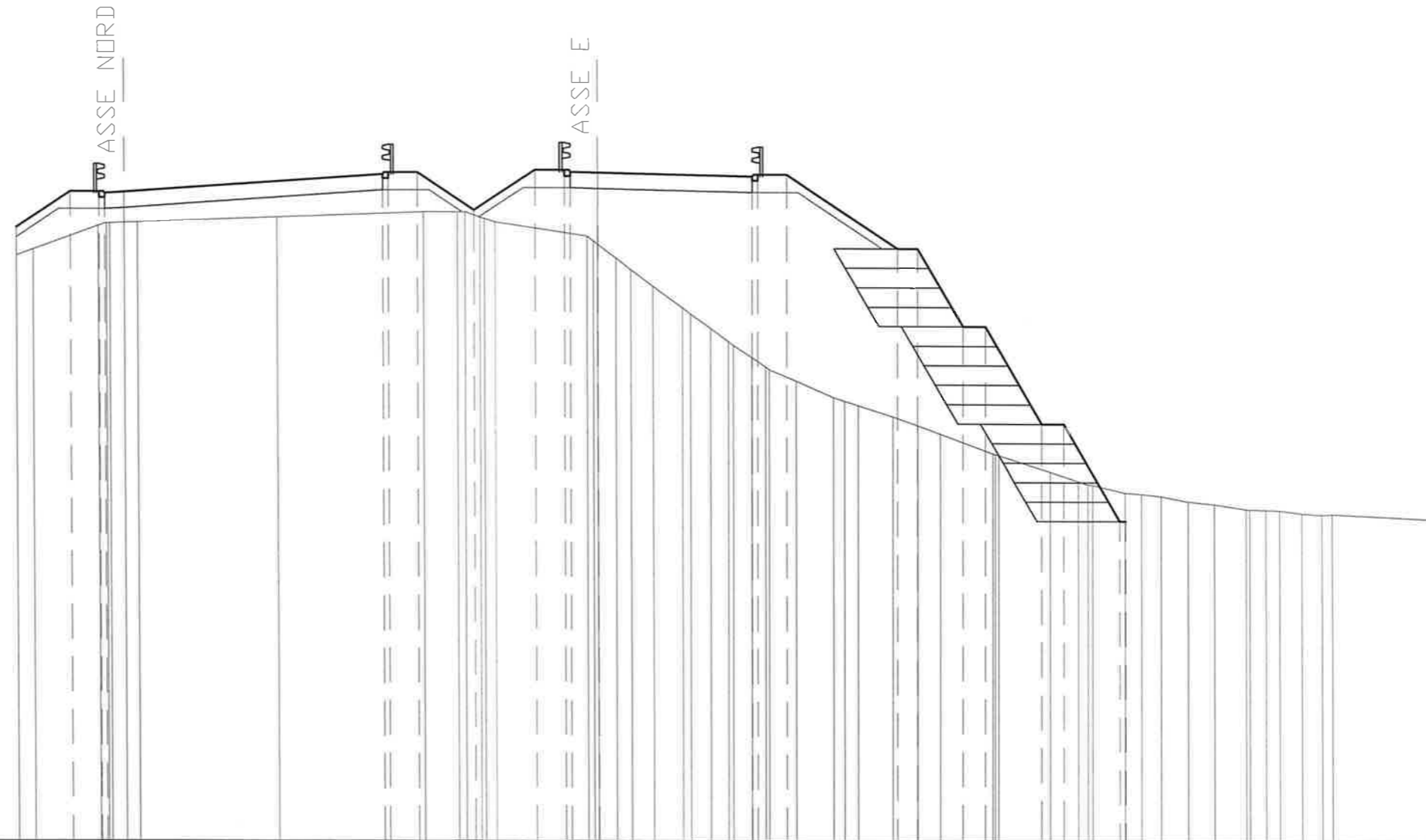
SCALA 1:200

QT. RIF. 214.000

QUOTE TERRENO	232.76 232.73	232.64 232.60	232.46	232.30 232.27 232.17 232.15 232.13	230.99
DIST. PARZIALI TERRENO	0.52 2.29	0.88 3.45	4.06	0.84 0.52	18.92
QUOTE PROGETTO	233.25 234.54	234.54 234.47 234.44	233.91	233.53 233.60 233.60	231.67
DIST. PARZIALI PROGETTO	1.94 1.05 0.30	7.51	5.50	1.05 2.90	

SEZIONE N. : 56.1
 QT. PROGETTO : 236.389
 DIST. PROG. : 1378.379

SEZIONE N. : E-2
 QT. PROGETTO : 237.102
 DIST. PROG. : 25.297
 DIST. PREC. : 25.297
 DIST. SUCC. : 0.570



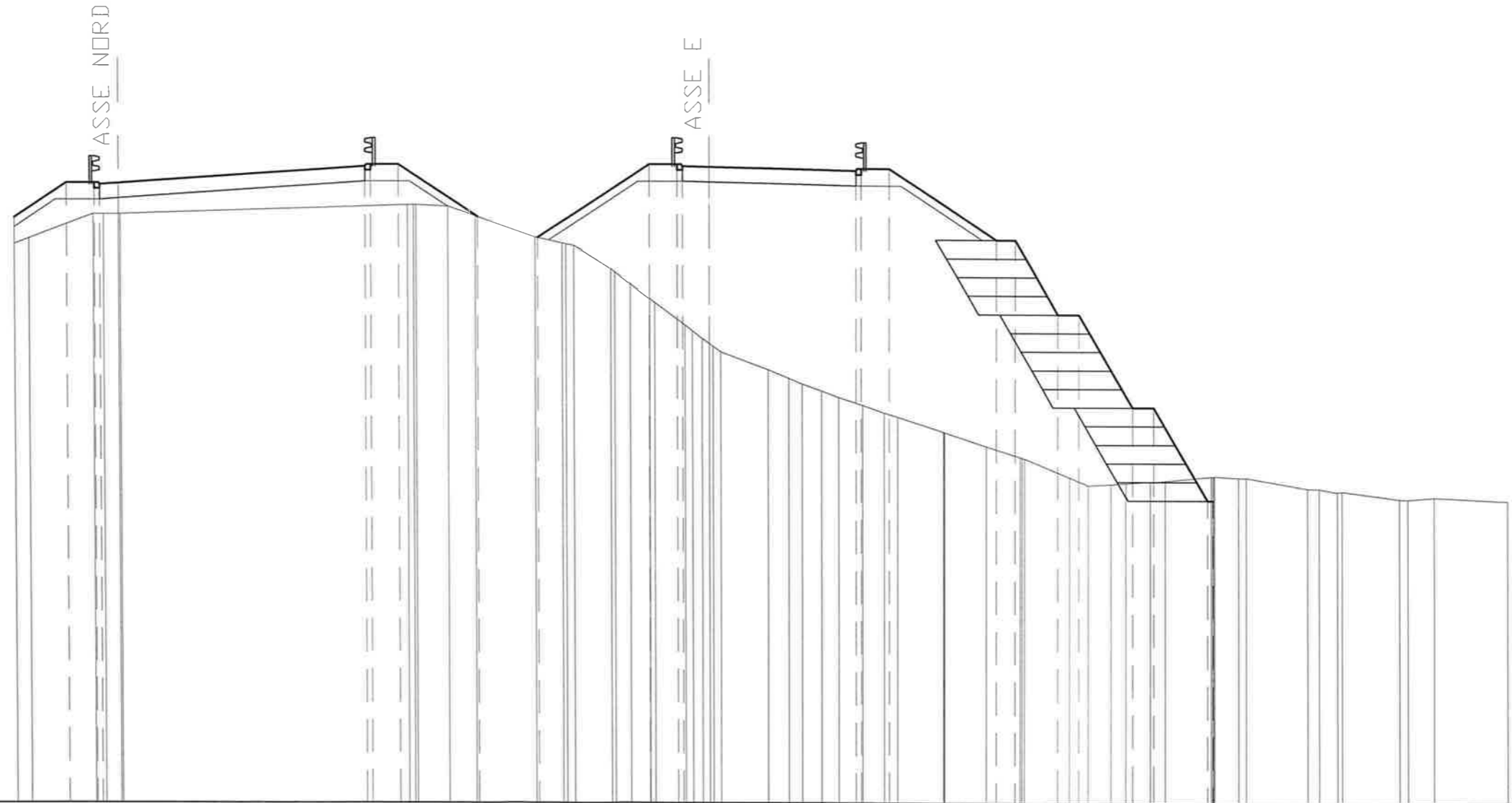
SCALA 1:200

QT. RIF. 213.000

QUOTE TERRENO	234.11 234.32	235.17 235.27 235.29 235.30	235.48	235.67	235.68 235.48 235.43 235.31	234.81 234.63 234.51 234.59 233.01	232.22 232.01 231.49	231.01 230.88 230.44 230.10 230.01 229.60	229.01 228.86 228.72	228.32	228.01	227.70	227.01 226.94	226.35	226.01 225.90 225.89	225.60 225.56 225.47	225.29	225.19	225.01 224.90 224.97	224.86 224.81 224.84	224.64	
DIST. PARZIALI TERRENO	0.60 2.36	0.29 0.52 0.47	5.00	5.24	1.23 0.53 0.38	0.64 0.54 0.77	1.05 0.29 0.71	0.65 0.66 0.50 0.97	1.06 0.40 0.49	0.89 0.82	1.06	1.06	1.02 0.34	1.17	0.60 0.70 0.97	0.95	1.14	0.58 0.48	0.79 0.71 0.37	3.64		
QUOTE PROGETTO	235.11	236.41	236.41 236.34 236.39	237.04 237.11	237.11	235.74	237.19	237.12 237.10	236.97 237.04 237.04	234.38 234.38	231.58	231.58	228.08 228.08	224.58 224.58								
DIST. PARZIALI PROGETTO	1.94	1.05	0.70	9.25	1.05	2.05	2.18	1.05	1.00	5.50	1.05	3.99	0.72	1.62	0.80	2.02	0.80	2.02				

SEZIONE N. : 56.3
 QT. PROGETTO : 236.349
 DIST. PROG. : 1384.560

SEZIONE N. : E-4
 QT. PROGETTO : 236.984
 DIST. PROG. : 31.492
 DIST. PREC. : 5.625
 DIST. SUCC. : 14.550



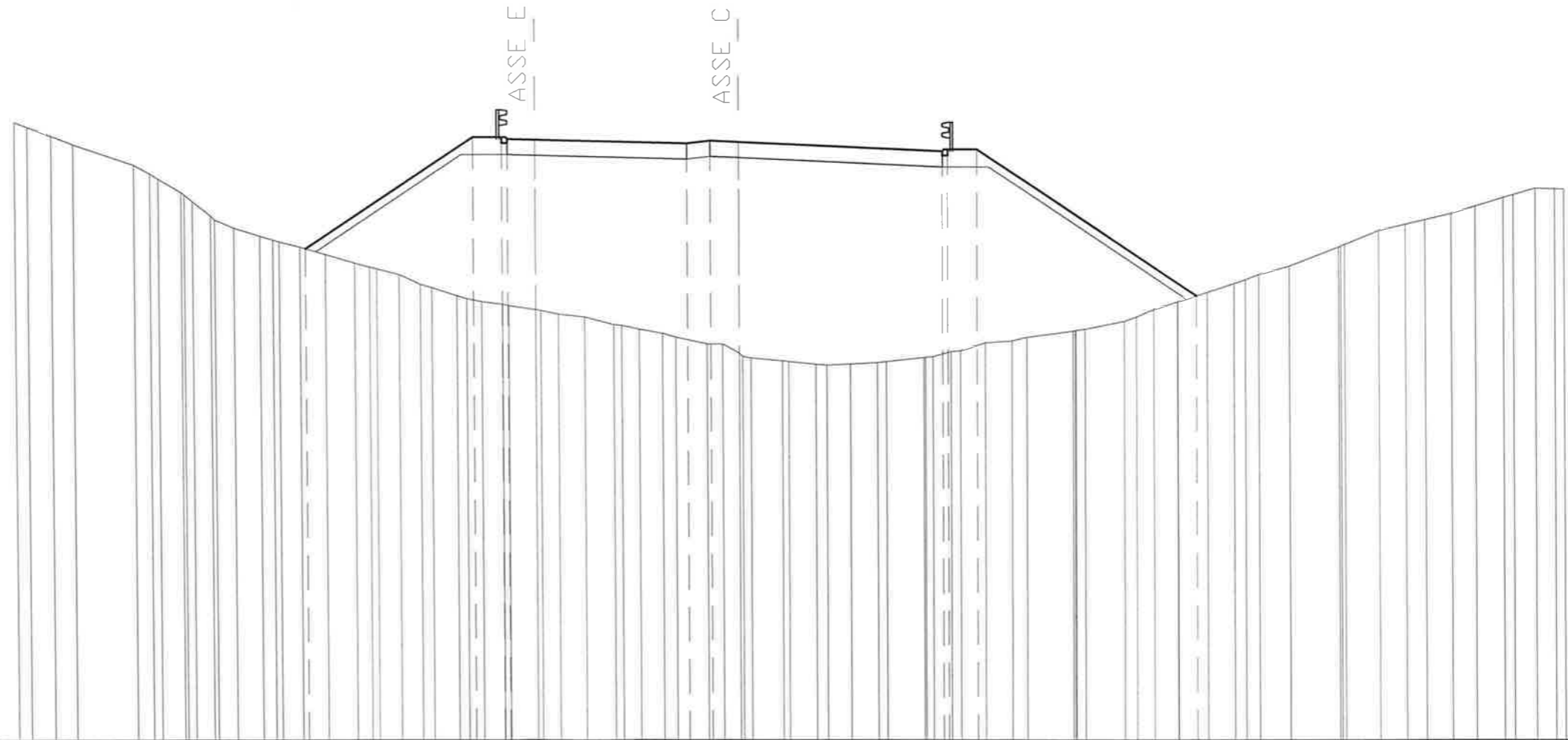
SCALA 1:200

QT. RIF. 213.000

QUOTE TERRENO	234.07 234.27	235.19 235.20 235.20	235.54 235.54 235.47	235.11	234.33	234.10 234.07 234.01	233.12 232.97 232.57 232.01 231.86	231.01 230.90 230.72 230.21 230.01	229.32 229.01 228.80 228.54 228.29 228.01 227.72 227.56	227.01 227.00 226.99 226.46	226.06 226.04 226.01	225.30 225.01 225.05 225.09 225.15 225.18	224.35 224.30 224.30 224.30	224.89 224.88 224.75 224.75	224.49 224.47 224.56	224.43
DIST. PARZIALI TERRENO	0.55 2.42	0.38 0.57	1.19 1.04 2.25	1.01	0.29 1.38	0.58 0.74 1.12	0.37 0.90 0.22 0.21 0.01	1.77 0.78 0.49 0.74 0.66 0.89 0.81 0.50	1.71 1.56 1.27	1.71 0.70 0.86 0.56 0.92 0.56	1.72 0.90 0.29 0.29 0.30 0.30	0.44 0.69 2.17	0.31 0.98 2.76			
QUOTE PROGETTO	235.06 236.37	236.37 236.30 236.35	237.09 237.07	235.08	234.30	237.08 237.01 236.98	236.85 236.92 236.92	234.24 234.24	231.44 231.44	227.94 227.94	224.44 224.44					
DIST. PARZIALI PROGETTO	1.97 1.05 0.70	9.25	1.05 2.97	2.27	4.16	1.05 1.01	5.50 1.05	4.01	0.71 1.62 0.80	2.02 0.80 2.02						

SEZIONE N. : E-9
 QT. PROGETTO : 232.928
 DIST. PROG. : 89.382
 DIST. PREC. : 10.187
 DIST. SUCC. : 3.333

SEZIONE N. : C-1.1
 QT. PROGETTO : 232.835
 DIST. PROG. : 10.520



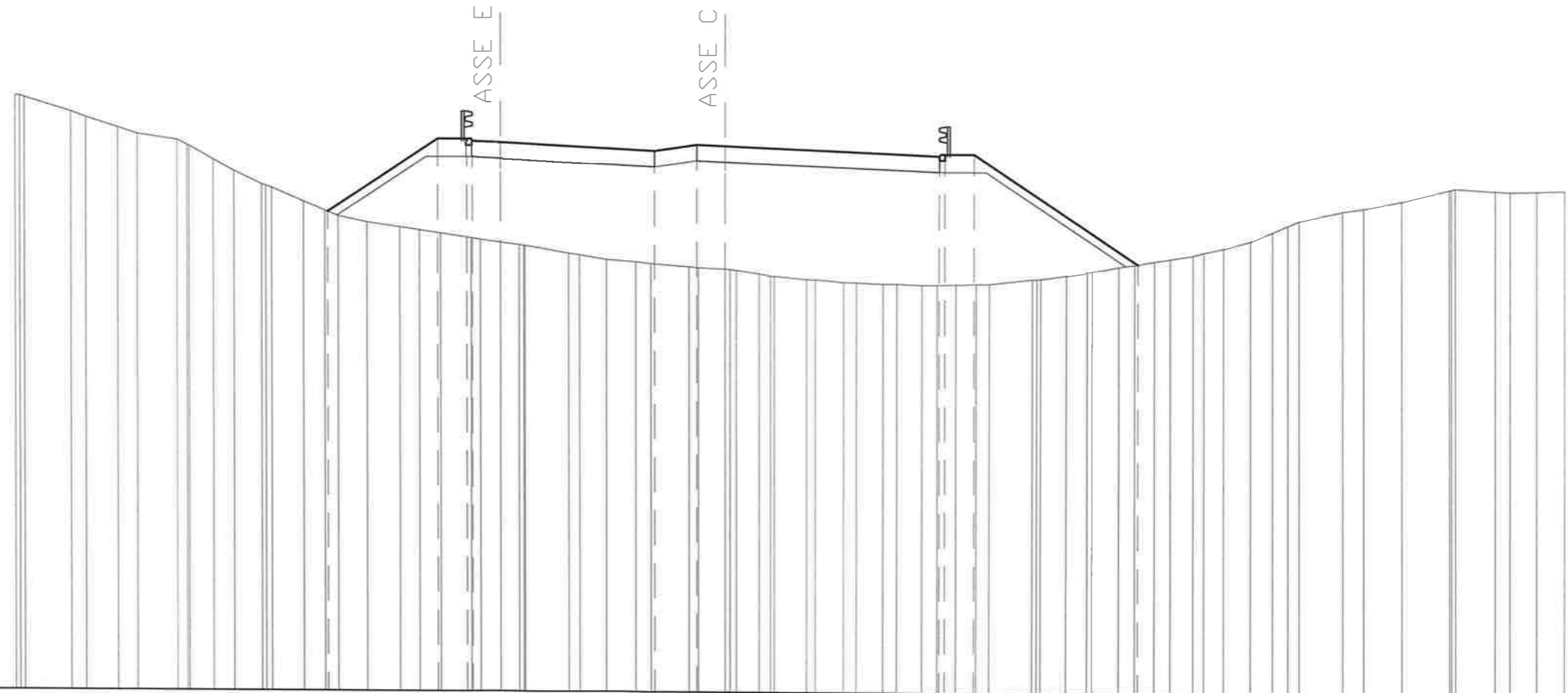
SCALA 1:200

QT. RIF. 211.000

QUOTE TERRENO	233.58 233.39 233.08 232.76 232.01 231.58 231.50 231.01 230.68 230.15 229.71 229.42 229.27 229.20 229.01 228.74 228.42 228.28 228.21 228.01 227.66 227.52 227.23 227.13 227.01 226.86 226.72 226.69 226.56 226.46 226.18 226.14 226.01 225.85 225.72 225.47 225.47 225.13 225.01 224.96 224.85 224.83 224.73 224.69 224.74 224.79 224.83 224.99 224.91 224.83 224.73 224.66 224.51 224.59 224.71 224.69 224.97 224.97 224.91 224.80 224.46 224.73 227.00 227.01 227.35 227.68 227.81 228.01 228.32 229.01 229.05 229.10 229.61 229.84 230.01 230.01 230.23 230.49 230.81 230.92 231.16 231.13 231.11
DIST. PARZIALI TERRENO	0.46 0.87 0.79 2 2 0.58 0.31 0.83 0.31 0.66 0.69 0.94 0.47 0.76 0.93 1.06 0.54 0.81 0.79 0.41 0.91 0.35 0.55 0.76 0.98 0.63 0.95 1.05 0.64 0.85 0.48 1.13 0.57 0.61 1.15 1.00 0.40 0.86 0.98 1.32 1.3 0.65 0.34 0.91 0.96 0.55 1.69 0.34 1.4 0.44 0.65 0.87 1.06 0.97 0.40 0.50 1.09 1.81 1.2 0.98 0.71 0.96 0.87 1.02 0.37 0.79 0.70 0.32
QUOTE PROGETTO	228.95 233.02 232.95 232.93 232.79 232.88 232.84 232.57 232.57 227.23
DIST. PARZIALI PROGETTO	6.10 1.05 1.00 5.50 0.85 1.03 7.39 1.05 8.01

SEZIONE N. : E-10
 QT. PROGETTO : 232.661
 DIST. PROG. : 92.715
 DIST. PREC. : 3.333
 DIST. SUCC. : 5.890

SEZIONE N. : C-1.2
 QT. PROGETTO : 232.570
 DIST. PROG. : 13.488



SCALA 1:200

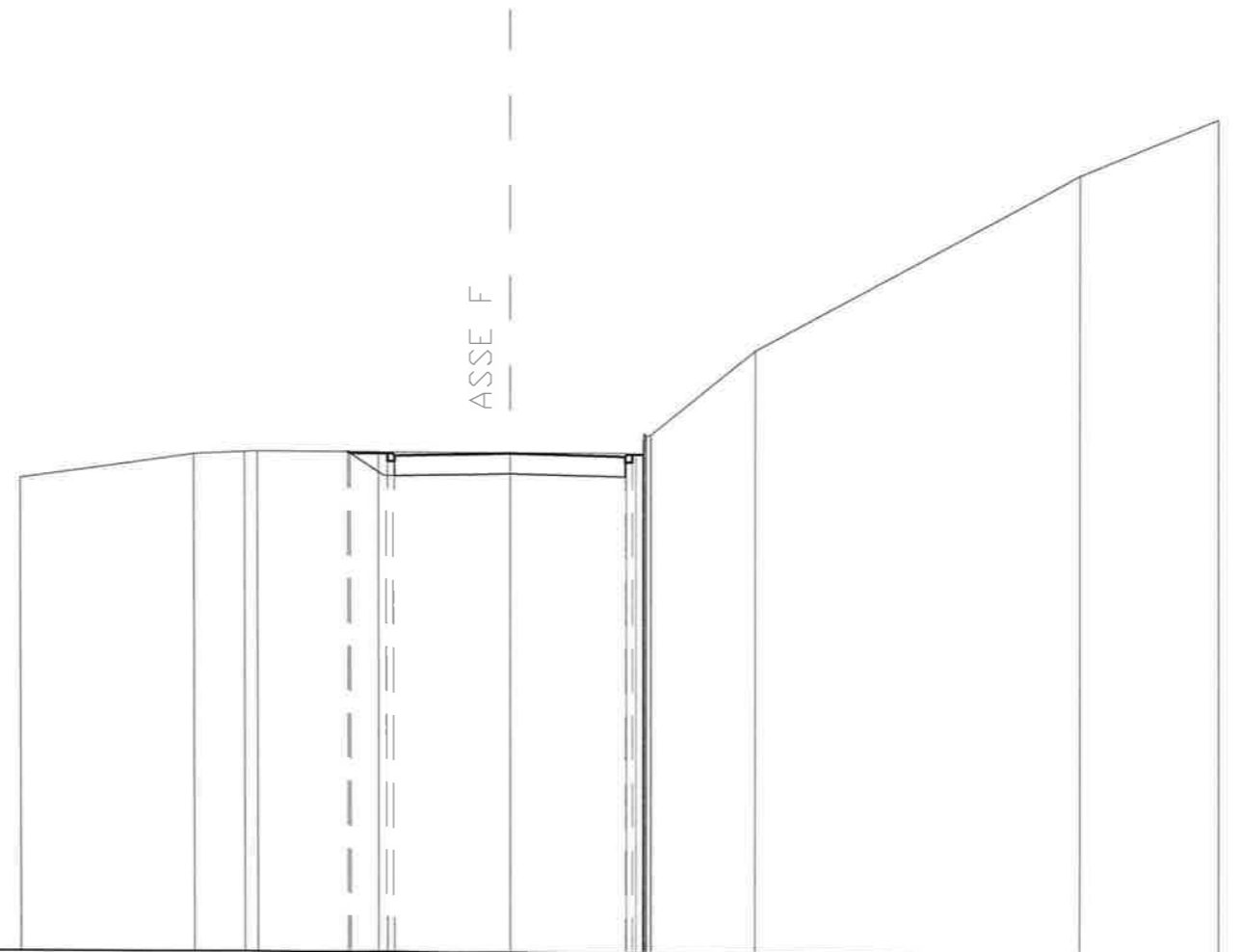
QT. RIF. 213.000

QUOTE TERRENO	234.29 234.21 233.72 233.51 233.15 232.92 232.71 232.57 232.50 232.01 231.60 231.14 231.08 231.01 230.53 230.16 230.21 229.79 229.62 229.52 229.41 229.24 229.19 229.10 229.01 228.98 228.97 228.70 228.65 228.49 228.41 228.35 228.21 228.17 228.13 228.01 227.92 227.81 227.80 227.71 227.70 227.66 227.67 227.63 227.64 227.66 227.68 227.69 227.87 227.88 227.88 226.01 226.15 226.15 228.33 228.41 228.41 228.53 228.62 228.75 228.86 229.01 229.26 229.60 229.83 230.01 230.34 230.45 230.72 231.14 231.16 231.19 231.12 231.09 231.12 231.12 231.14
DIST. PARZIALI TERRENO	1.66 0.52 1.15 0.72 1.43 0.36 0.86 0.75 0.98 1.13 0.76 0.47 1.03 1.66 0.70 0.76 1.09 0.34 0.71 0.66 1.57 0.39 0.96 1.04 0.53 1.36 0.96 0.82 0.41 1.67 1.03 0.46 0.96 0.49 0.91 0.54 0.68 0.72 0.47 1.53 0.92 0.74 0.94 0.57 0.70 0.58 0.82 0.38 0.70 0.98 0.79 0.54 0.41 1.54 0.74 1.35 1.69 1.40 0.52 0.96 1.00
QUOTE PROGETTO	230.16 232.78 232.78 232.71 232.66 232.39 232.61 232.57 232.26 232.33 232.33 228.43
DIST. PARZIALI PROGETTO	3.93 1.05 1.00 5.50 1.51 1.02 7.70 1.05 5.85

SEZIONE N. : F-1
 QT. PROGETTO : 232.079
 DIST. PROG. : 0.000
 DIST. SUCC. : 25.000

SCALA 1:200

QT. RIF. 218.000



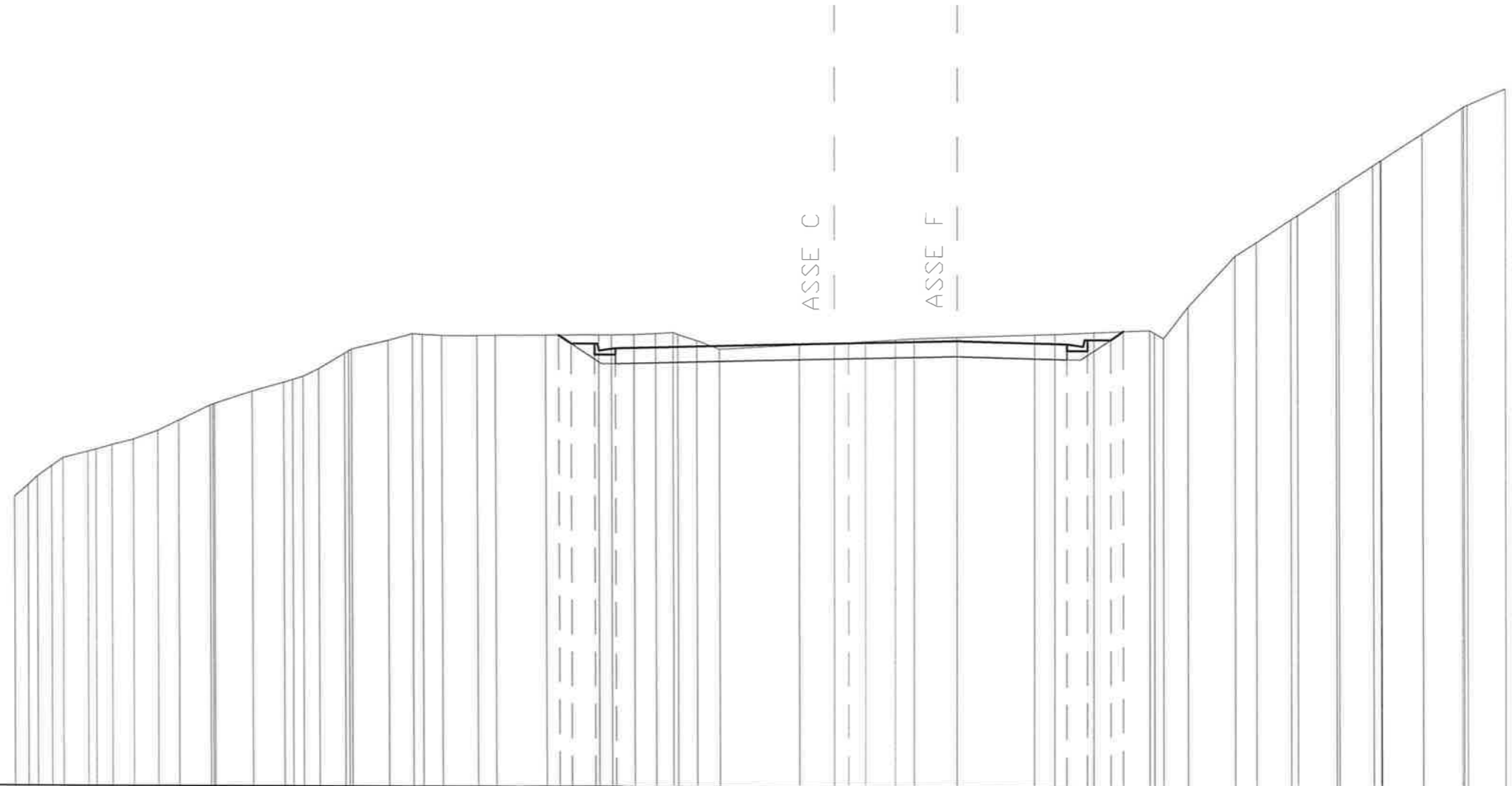
QUOTE TERRENO	231.33	232.02	232.10	232.12	232.11	232.10	232.08	232.07	232.07	240.01	241.61
DIST. PARZIALI TERRENO	4.89	1.43	0.37	3.42	3.70	3.28	2.97	9.15	3.90		
QUOTE PROGETTO				232.11	232.07	232.00	232.08	232.00	232.07		
DIST. PARZIALI PROGETTO				1.05	3.25	3.25					

SEZIONE N. : C-4.1
 QT. PROGETTO : 231.263
 DIST. PROG. : 62.376

SEZIONE N. : F-6
 QT. PROGETTO : 231.372
 DIST. PROG. : 75.000
 DIST. PREC. : 7.497
 DIST. SUCC. : 12.945

SCALA 1:200

QT. RIF. 215.000

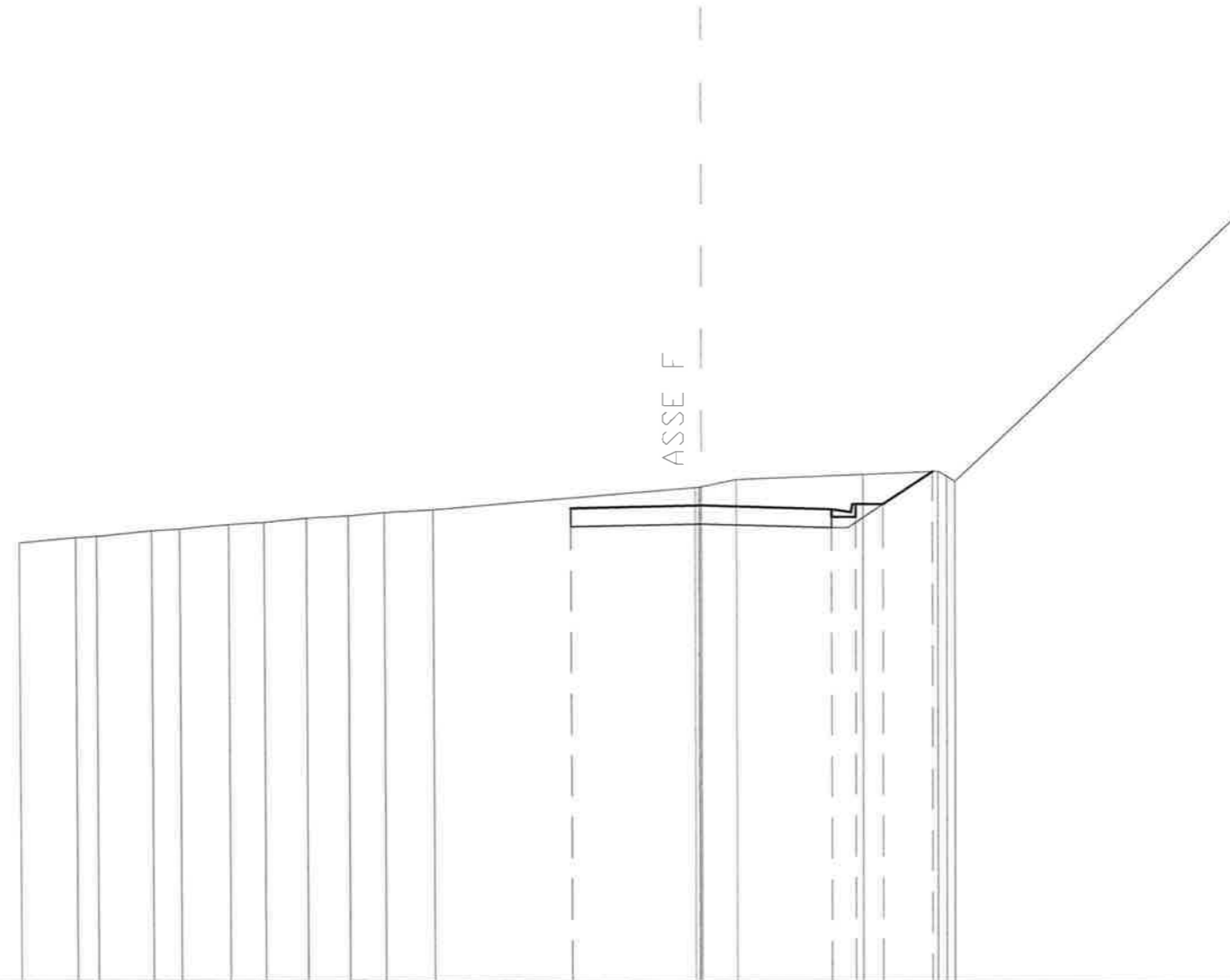


QUOTE TERRENO	225.59 226.01 226.34 226.72 227.01 227.34 227.52 227.48 227.69 228.01 228.38 228.17 228.94 229.01 229.45 229.79 229.89 230.01 230.29 230.85 230.94 231.01 231.34 231.57 231.55 231.51 231.51 231.52 231.53 231.53 231.55 231.55 231.56 231.60 231.60 231.65 231.56 231.36 231.04 231.20 231.27 231.34 231.40 231.45 231.50 231.60 231.64 231.70 231.78 231.68 231.48 232.65 234.51 235.01 235.85 236.01 236.94 237.01 237.82 238.01 238.02 239.01 239.96 240.01 240.07 240.68
DIST. PARZIALI TERRENO	0.49 0.34 0.53 0.41 0.92 0.29 0.59 0.78 0.88 0.77 1.17 1.39 1.15 0.82 0.37 0.57 0.93 1.34 0.90 0.36 0.71 1.38 0.66 1.87 1.93 0.47 0.82 0.77 0.64 0.70 0.83 2.92 1.30 1.16 1.09 0.69 1.58 2.84 0.73 1.43 2.06 0.33 0.90 1.74 0.78 1.27 1.41 1.23 1.48 1.43 1.38
QUOTE PROGETTO	231.53 231.22 231.22 231.06 231.26 231.27 231.37 231.27 231.43 231.43 231.75
DIST. PARZIALI PROGETTO	0.46 0.85 0.75 8.00 0.52 4.00 4.00 0.75 0.85 0.47

SEZIONE N. : F-8
 QT. PROGETTO : 230.741
 DIST. PROG. : 112.556
 DIST. PREC. : 12.556

SCALA 1:200

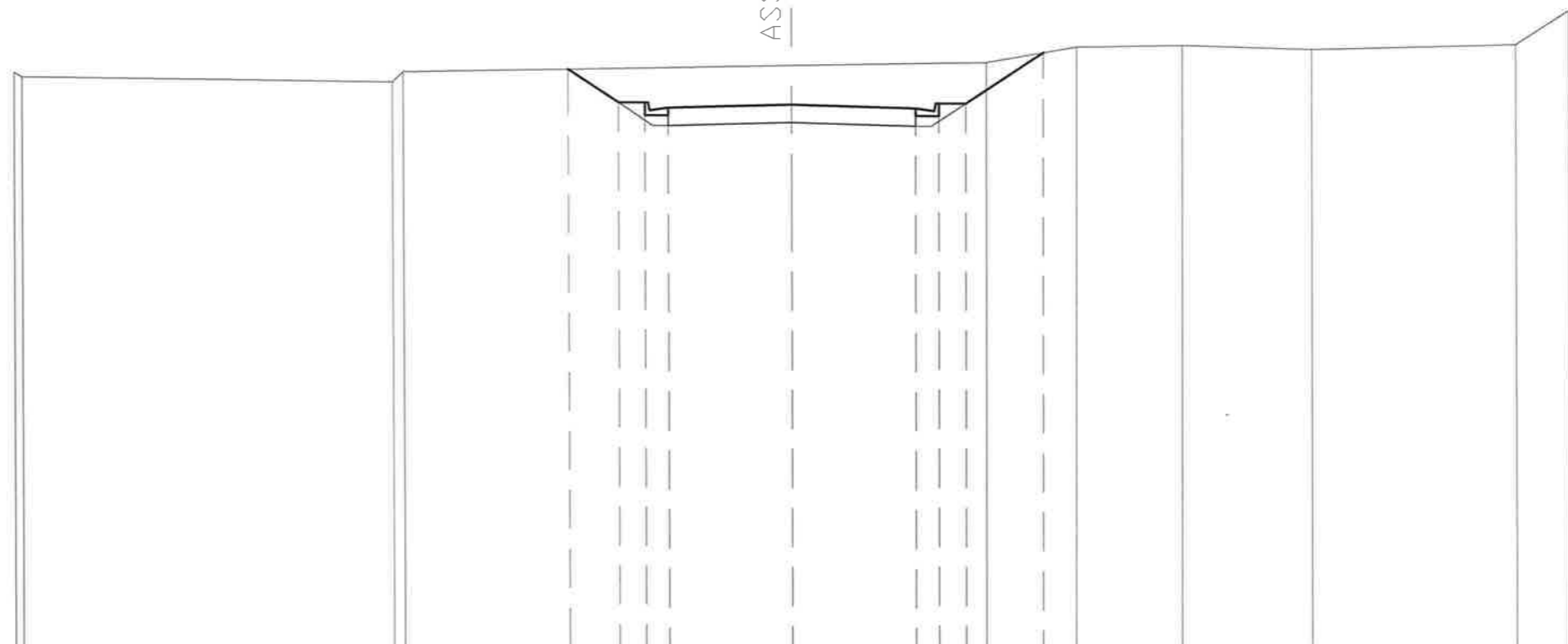
QT. RIF. 216.000



QUOTE TERRENO	229.55	229.72	229.76	229.93	229.98	230.13	230.20	230.32	230.40	230.49	230.58	231.29	231.30	231.32	231.54	231.72	231.82	231.97	231.92	240.01
DIST. PARZIALI TERRENO	1.74	0.65	1.70	0.86	1.50	1.08	1.30	1.29	1.10	1.51	8.03	1.07	3.90	2.32	9.00					
QUOTE PROGETTO											230.64	230.74	230.64	230.80	230.80	231.81				
DIST. PARZIALI PROGETTO											4.00	4.00	0.75	0.85	1.52					

SEZIONE N. : H-1
 QT. PROGETTO : 229.749
 DIST. PRG. : 0.000
 DIST. SUCC. : 6.500

ASSE H



SCALA 1:200

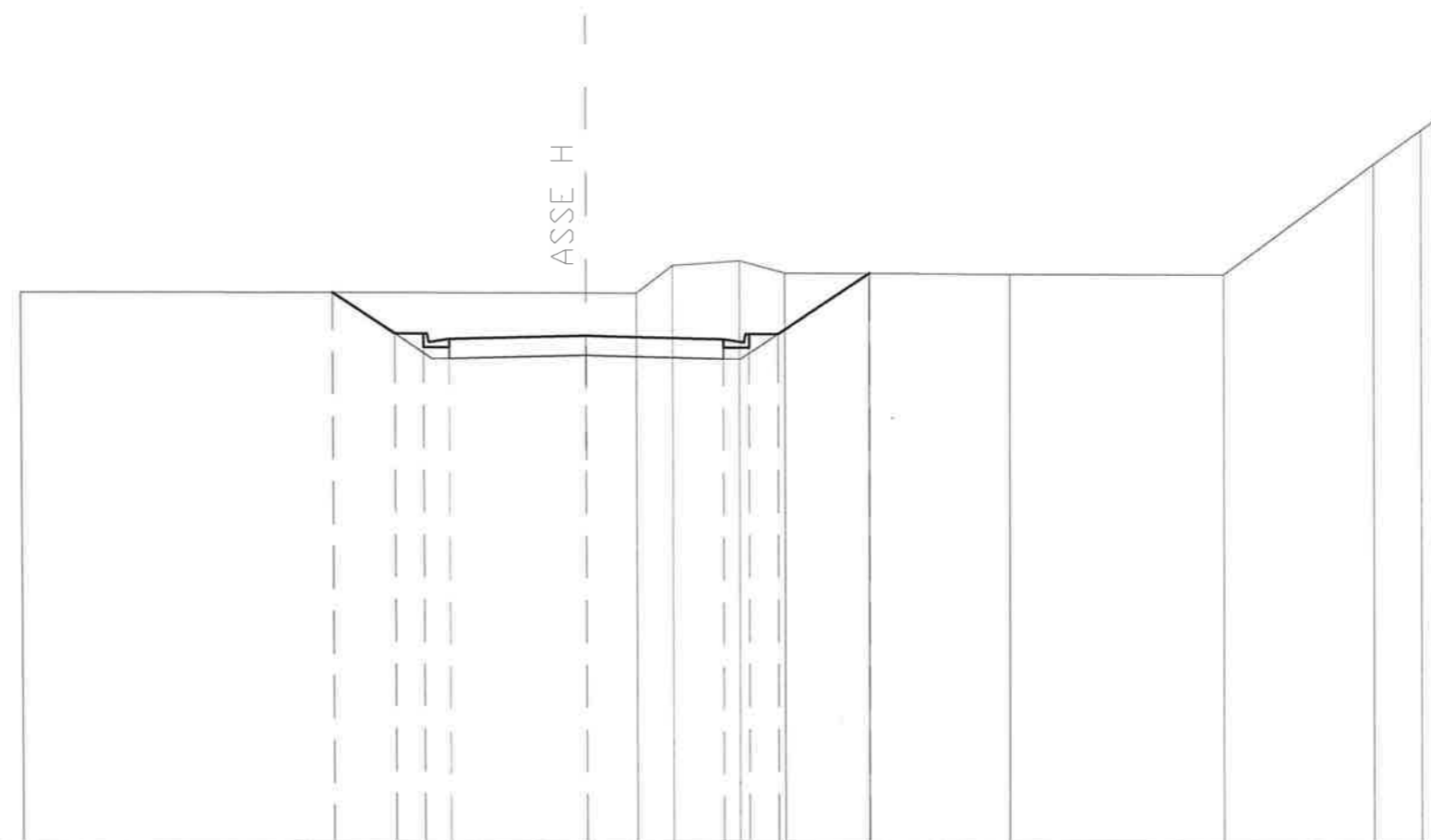
QT. RIF. 212.000

QUOTE TERRENO	230.70 230.56	230.44 230.77	231.01	231.14	231.66	231.73	231.60	231.77	232.87
DIST. PARZIALI TERRENO	11.89	0.35	12.50	6.26	2.89	3.39	4.19	6.56	1.70
QUOTE PROGETTO			230.87	229.80 229.80 229.64	229.74	229.64 229.80 229.80	231.47		
DIST. PARZIALI PROGETTO			1.60	0.85 0.75	4.00	4.00	0.75 0.85	2.49	

SEZIONE N. : H-2
 QT. PROGETTO : 229.914
 DIST. PROG. : 6.500
 DIST. PREC. : 6.500
 DIST. SUCC. : 10.147

SCALA 1:200

QT. RIF. 215.000

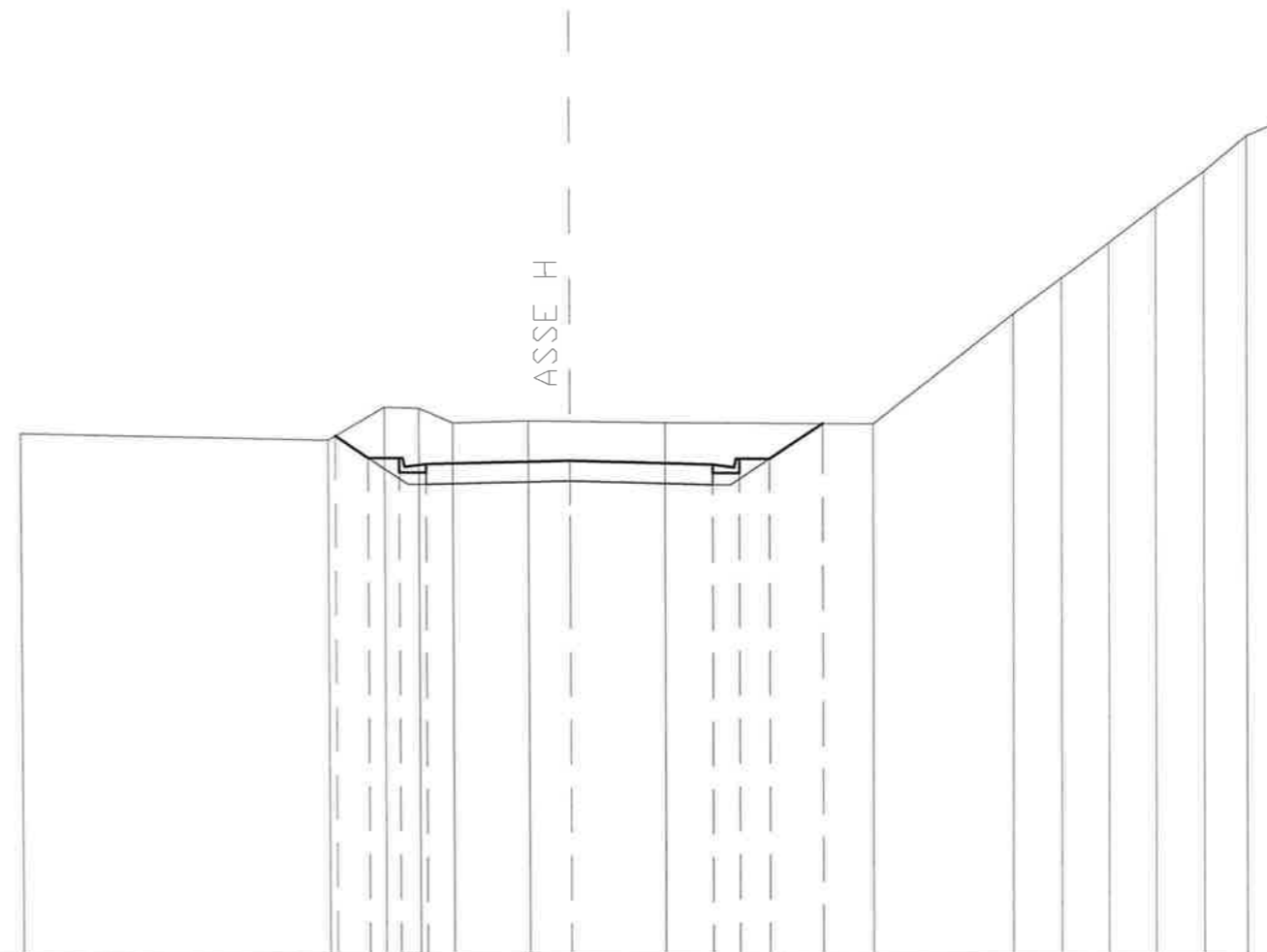


QUOTE TERRENO	231.20					231.17	231.17	231.99	232.12	231.77	231.77	231.74		231.76	235.01	236.01	236.35
DIST. PARZIALI TERRENO		16.54				1.47	1.06	1.94	1.34	2.48	4.13	6.29	4.40	1.39	0.51		
QUOTE PROGETTO		231.18	229.97	229.97	229.81	229.91			229.81	229.97	229.97	231.77					
DIST. PARZIALI PROGETTO		1.81	0.85	0.75	4.00	4.00			0.75	0.85	2.69						

SEZIONE N. : H-4
 QT. PROGETTO : 230.862
 DIST. PROG. : 24.940
 DIST. PREC. : 8.293
 DIST. SUCC. : 8.348

SCALA 1:200

QT. RIF. 217.000

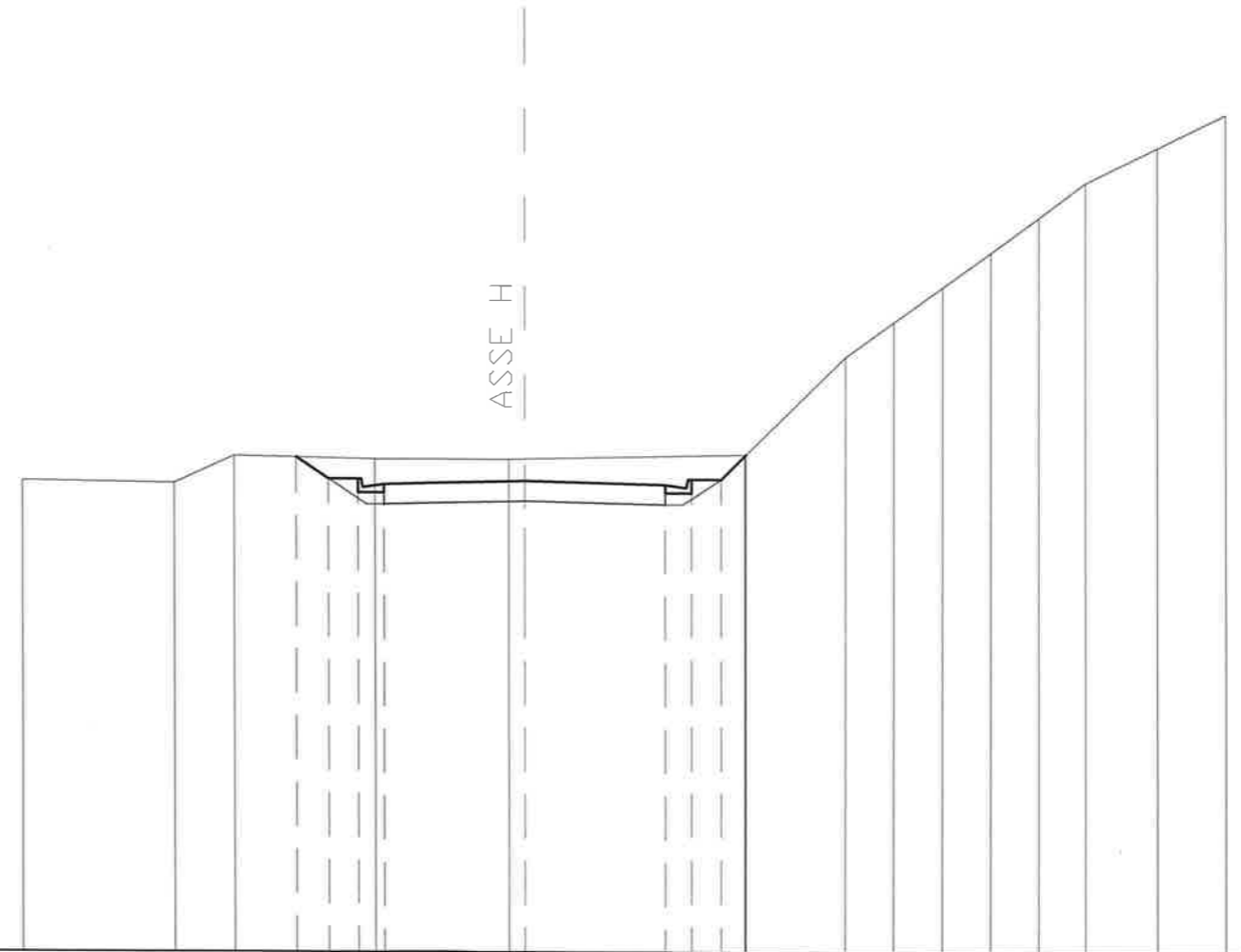


QUOTE TERRENO	231.60		231.42	232.35	232.32	231.90	231.98	231.96	231.93		231.90	235.01	236.01	237.01	238.01	239.01	240.01	240.46	
DIST. PARZIALI TERRENO		8.59	1.56	0.94	0.95	2.10	1.16	2.66	5.82		3.90	1.37	1.32	1.32	1.35	1.20	1.07		
QUOTE PROGETTO			231.54	230.92	230.92	230.76		230.86		230.76	230.92	230.92							
DIST. PARZIALI PROGETTO			0.92	0.65	0.75		4.00		4.00	0.75	0.85	1.48							

SEZIONE N. : H-5
 QT. PROGETTO : 231.447
 DIST. PROG. : 33.288
 DIST. PREC. : 8.348
 DIST. SUCC. : 16.651

SCALA 1:200

QT. RIF. 218.000

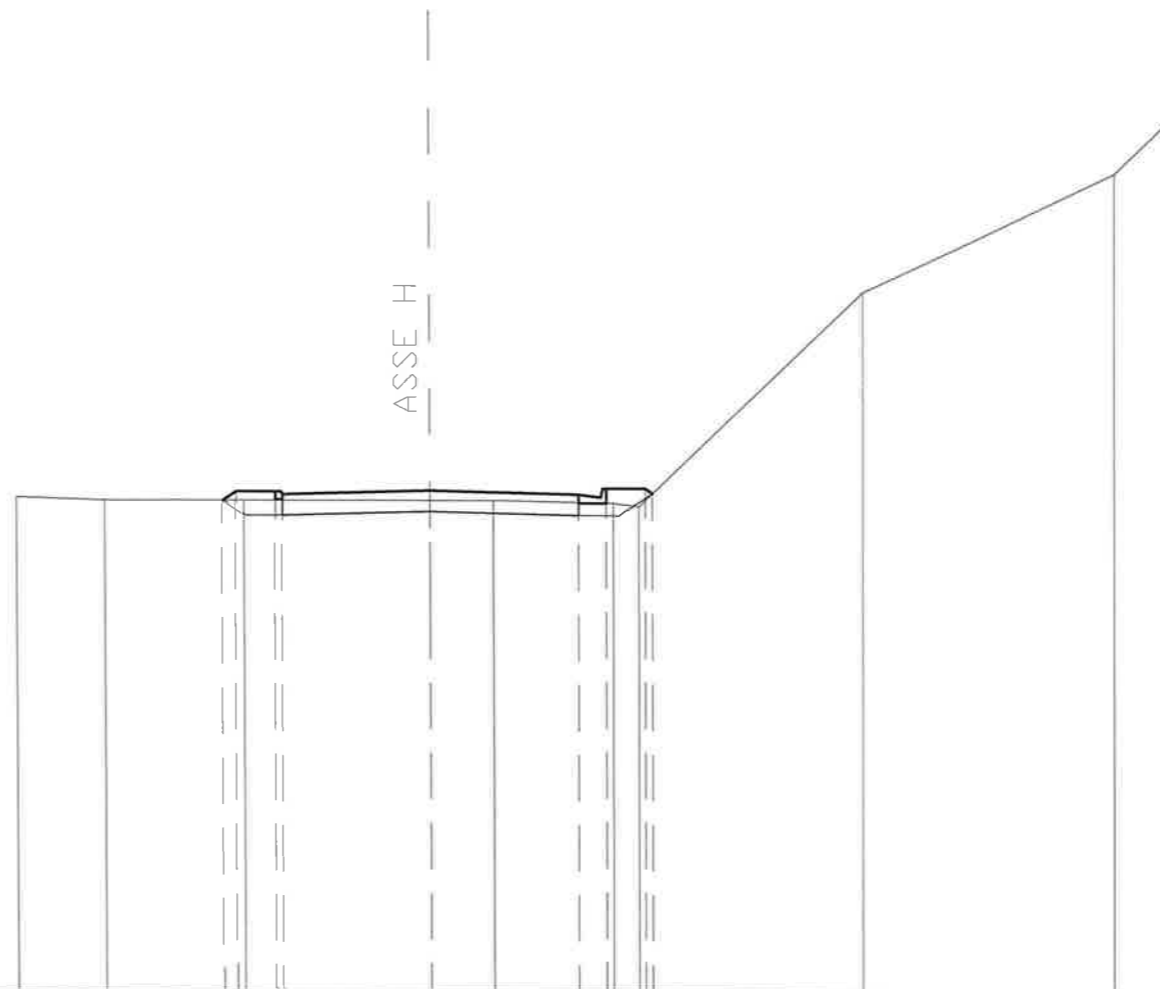


QUOTE TERRENO	231.44	231.38	232.16	232.07	232.07	232.08	232.20	232.20	235.01	236.01	237.01	238.01	239.01	240.01	241.01	241.97
DIST. PARZIALI TERRENO	4.31	1.70	4.02	3.80	0.46	6.27	2.86	1.39	1.38	1.38	1.37	1.32	2.04	1.95		
QUOTE PROGETTO			232.12	231.51	231.51	231.35	231.45	231.35	231.51	231.51	231.51	232.20				
DIST. PARZIALI PROGETTO			0.92	0.85	0.75	4.00	4.00	0.75	0.85	0.70						

SEZIONE N. : H-6
 QT. PROGETTO : 232.612
 DIST. PROG. : 49.939
 DIST. PREC. : 16.651
 DIST. SUCC. : 24.999

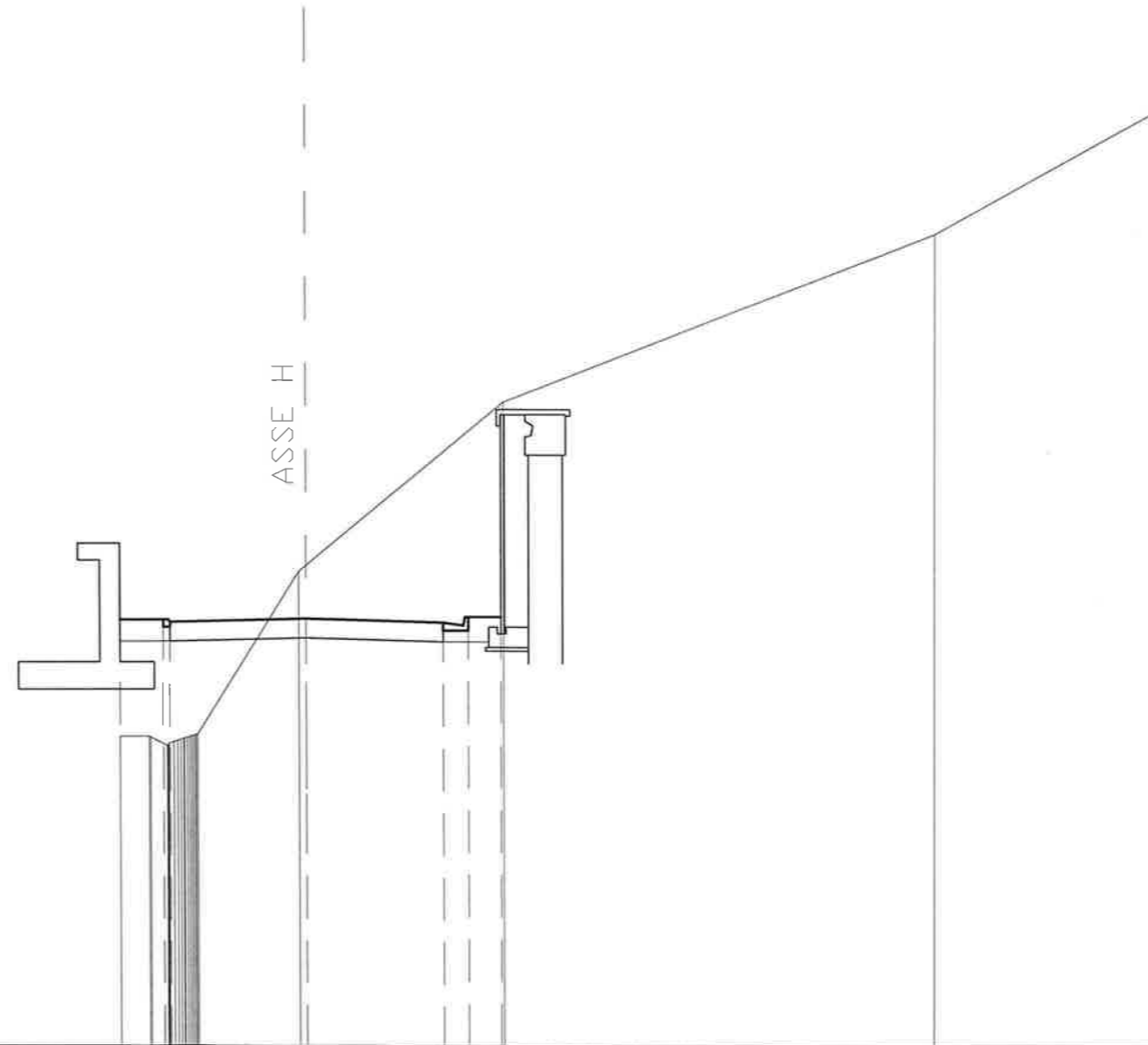
SCALA 1:200

QT. RIF. 219.000



QUOTE TERRENO	232.44	232.35	232.34	232.35	232.35	232.27	232.18	238.02	241.25	242.67
DIST. PARZIALI TERRENO	2.41	3.74	5.06	1.70	3.24	0.69	6.05	6.84	1.48	
QUOTE PROGETTO			232.34 232.58 232.51	232.61		232.51 232.67	232.67 232.54			
DIST. PARZIALI PROGETTO			0.36 1.05	4.00	4.00	0.75 1.05				

SEZIONE N. : H-12
 QT. PROGETTO : 233.609
 DIST. PROG. : 174.926
 DIST. PREC. : 24.998
 DIST. SUCC. : 12.037

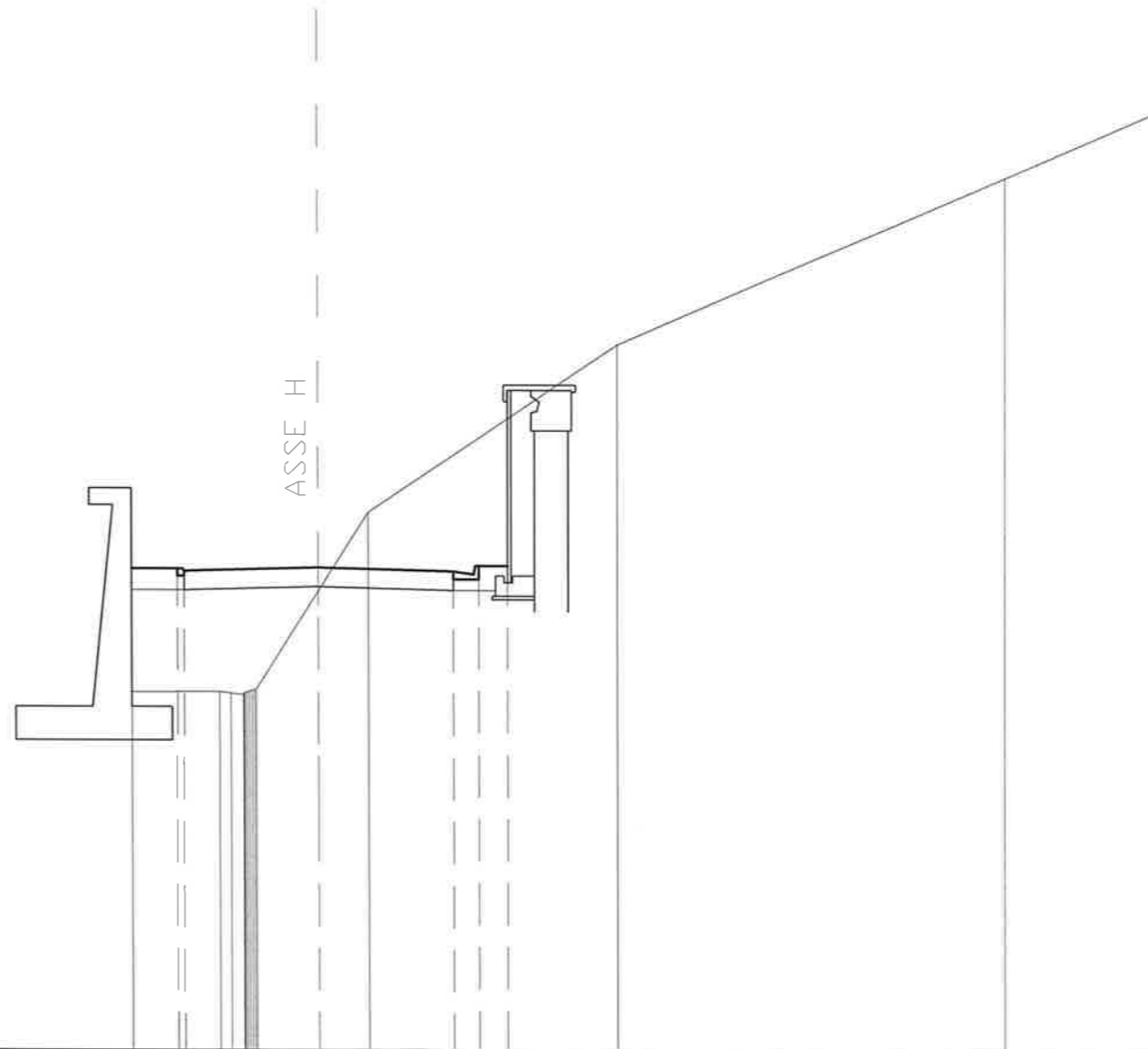


SCALA 1:200

QT. RIF. 221.000

QUOTE TERRENO	230.13	230.14	230.18	230.18	240.01	245.01	248.64
DIST. PARZIALI TERRENO	0.85	0.49	3.00	5.78	12.67	6.55	
QUOTE PROGETTO	233.58	233.58	233.51	233.61	233.51	233.67	233.67
DIST. PARZIALI PROGETTO	1.28		4.00	4.00	0.75	0.96	

SEZIONE N. : H-13
 QT. PROGETTO : 233.360
 DIST. PROG. : 186.962
 DIST. PREC. : 12.037
 DIST. SUCC. : 12.963

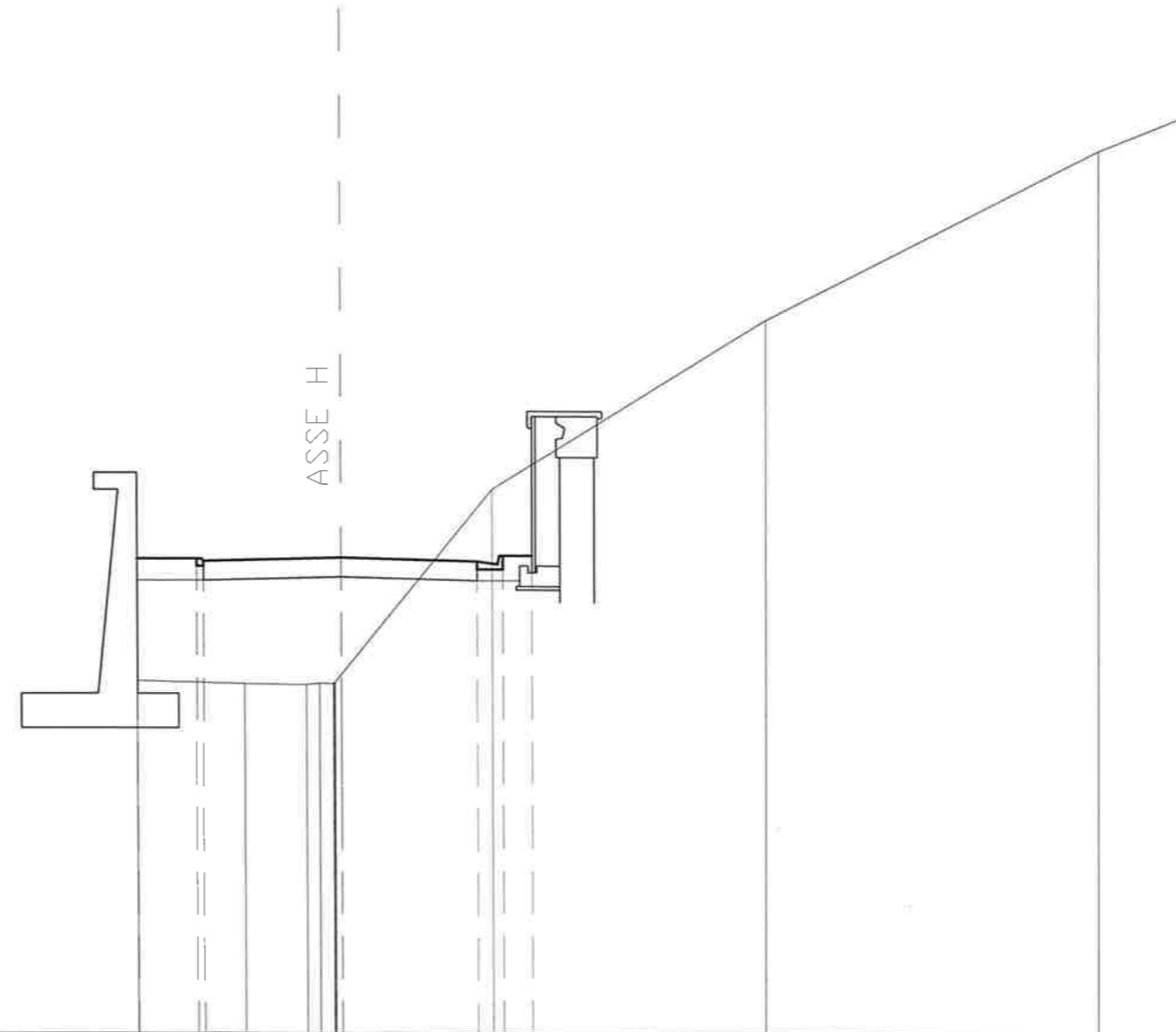


SCALA 1:200

QT. RIF. 219.000

QUOTE TERRENO	229.65	233.33	233.33	233.26	233.36	233.26	233.42	233.42	240.01	245.01	247.00
DIST. PARZIALI TERRENO	2.62	0.00	0.00	0.00	1.86	1.50	7.38	11.53	4.60		
QUOTE PROGETTO	233.33	233.33	233.26	233.36	233.26	233.42	233.42				
DIST. PARZIALI PROGETTO	1.36	4.00	4.00	0.75	0.86						

SEZIONE N. : H-14
 QT. PROGETTO : 232.993
 DIST. PROG. : 199.925
 DIST. PREC. : 12.963
 DIST. SUCC. : 9.882

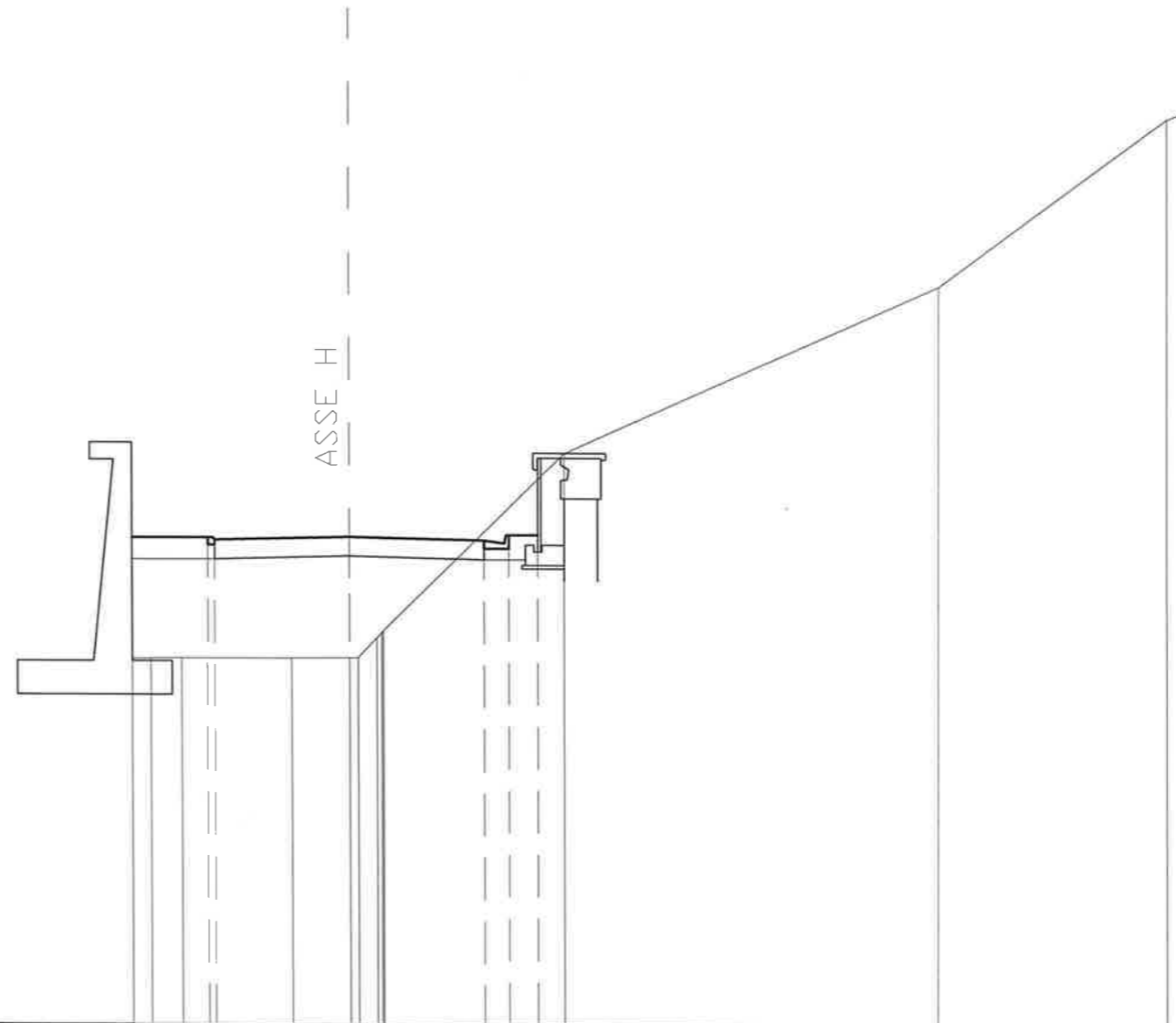


SCALA 1:200

QT. RIF. 219.000

QUOTE TERRENO	229.38	229.29	229.26	229.25	229.25	235.01	240.01	245.01	246.15
DIST. PARZIALI TERRENO	3.14	1.79	0.37	0.40	4.43	8.00	9.77	2.80	
QUOTE PROGETTO	232.96	232.89	232.89	232.99	232.89	233.05	233.05		
DIST. PARZIALI PROGETTO	1.74	4.00	4.00	0.75	0.85				

SEZIONE N. : FIN-PAR
 QT. PROGETTO : 232.518
 DIST. PRG. : 209.807
 DIST. PREC. : 9.882
 DIST. SUCC. : 15.118



SCALA 1:200

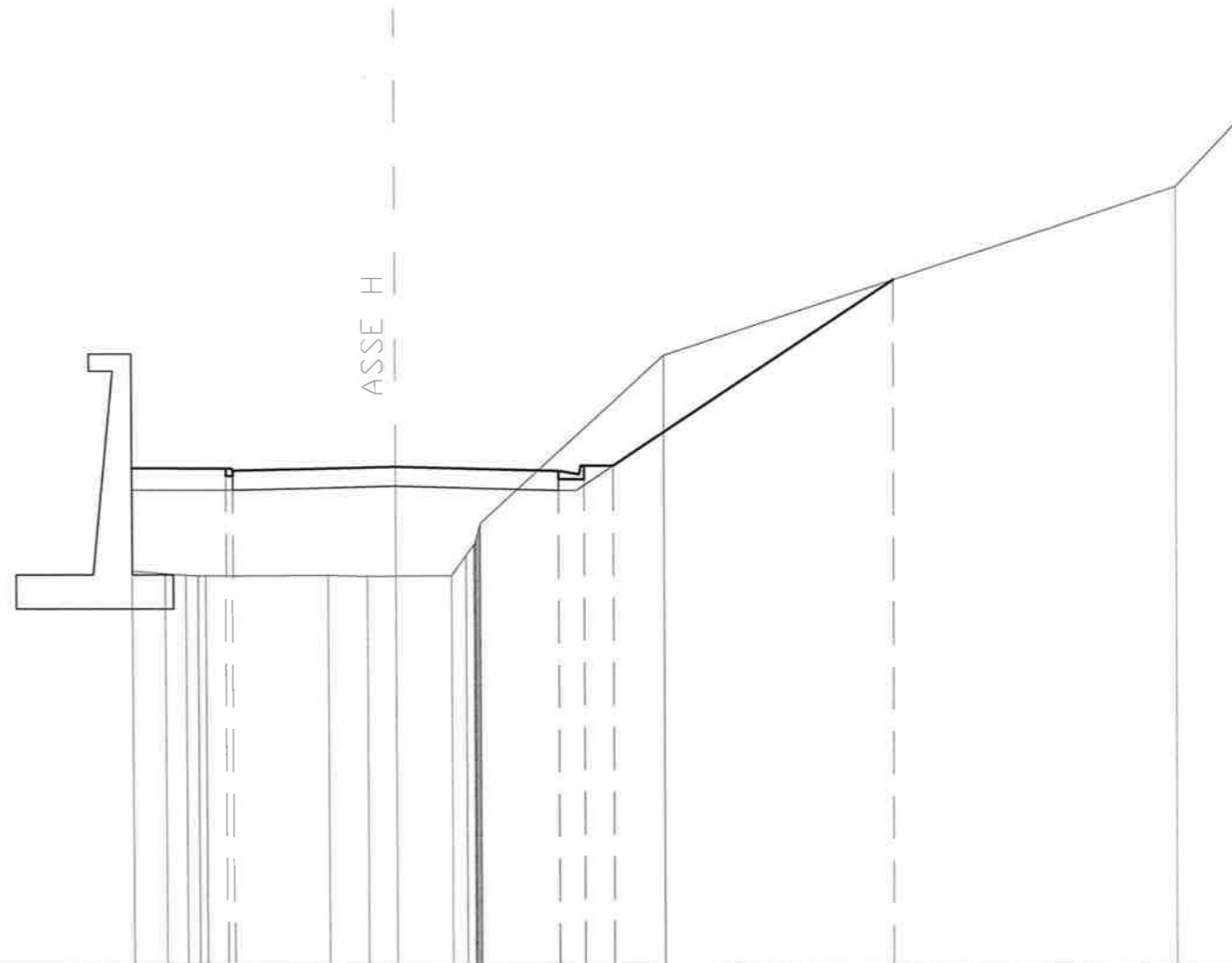
QT. RIF. 218.000

QUOTE TERRENO	228.90	228.89	228.90	228.91	228.92	228.93	228.94	228.95	228.96	228.97	235.01	240.01	245.01	245.27
DIST. PARZIALI TERRENO	0.56	0.92	3.27	1.72	0.56	5.40	11.12	6.80	0.68	0.68	0.68	0.68	0.68	0.68
QUOTE PROGETTO	232.49	232.42	232.42	232.52	232.52	232.42	232.58	232.58	232.58	232.58	232.58	232.58	232.58	232.58
DIST. PARZIALI PROGETTO	2.28	4.00	4.00	4.00	0.75	0.85	0.75	0.85	0.75	0.85	0.75	0.85	0.75	0.85

SEZIONE N. : H-15
 QT. PROGETTO : 231.711
 DIST. PROG. : 224.925
 DIST. PREC. : 15.118
 DIST. SUCC. : 25.000

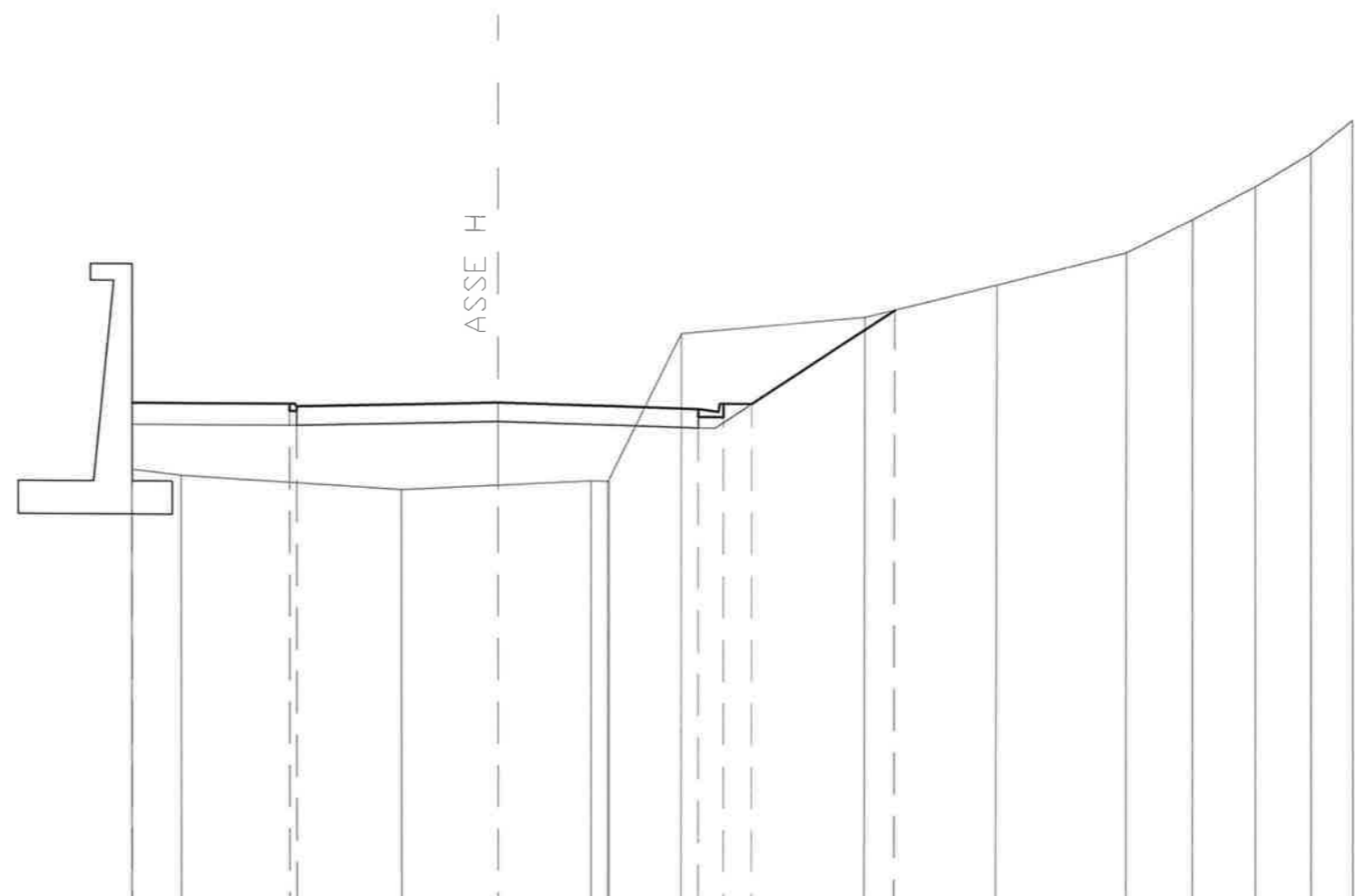
SCALA 1:200

QT. RIF. 217.000



QUOTE TERRENO	228.63	228.56	228.52	228.48	228.49	228.51	228.49	228.47	228.45	228.43	228.41	228.39	228.37	228.35	228.33	228.31	228.29	228.27	228.25	228.23	228.21	228.19	228.17	228.15	228.13	228.11	228.09	228.07	228.05	228.03	228.01	235.01	240.01	242.20																																																																																																																																																																																																																																																																																																																																																																																																																																																																																																																																																																																																																																																																																																																																																																																																																																																																																																																																																																																																																																																																						
DIST. PARZIALI TERRENO	0.97	0.62	0.35	3.59	1.16	0.82	1.64	0.42	0.10	0.19	0.27	0.35	0.43	0.51	0.59	0.67	0.75	0.83	0.91	0.99	1.07	1.15	1.23	1.31	1.39	1.47	1.55	1.63	1.71	1.79	1.87	1.95	2.03	2.11	2.19	2.27	2.35	2.43	2.51	2.59	2.67	2.75	2.83	2.91	2.99	3.07	3.15	3.23	3.31	3.39	3.47	3.55	3.63	3.71	3.79	3.87	3.95	4.03	4.11	4.19	4.27	4.35	4.43	4.51	4.59	4.67	4.75	4.83	4.91	4.99	5.07	5.15	5.23	5.31	5.39	5.47	5.55	5.63	5.71	5.79	5.87	5.95	6.03	6.11	6.19	6.27	6.35	6.43	6.51	6.59	6.67	6.75	6.83	6.91	6.99	7.07	7.15	7.23	7.31	7.39	7.47	7.55	7.63	7.71	7.79	7.87	7.95	8.03	8.11	8.19	8.27	8.35	8.43	8.51	8.59	8.67	8.75	8.83	8.91	8.99	9.07	9.15	9.23	9.31	9.39	9.47	9.55	9.63	9.71	9.79	9.87	9.95	10.03	10.11	10.19	10.27	10.35	10.43	10.51	10.59	10.67	10.75	10.83	10.91	10.99	11.07	11.15	11.23	11.31	11.39	11.47	11.55	11.63	11.71	11.79	11.87	11.95	12.03	12.11	12.19	12.27	12.35	12.43	12.51	12.59	12.67	12.75	12.83	12.91	12.99	13.07	13.15	13.23	13.31	13.39	13.47	13.55	13.63	13.71	13.79	13.87	13.95	14.03	14.11	14.19	14.27	14.35	14.43	14.51	14.59	14.67	14.75	14.83	14.91	14.99	15.07	15.15	15.23	15.31	15.39	15.47	15.55	15.63	15.71	15.79	15.87	15.95	16.03	16.11	16.19	16.27	16.35	16.43	16.51	16.59	16.67	16.75	16.83	16.91	16.99	17.07	17.15	17.23	17.31	17.39	17.47	17.55	17.63	17.71	17.79	17.87	17.95	18.03	18.11	18.19	18.27	18.35	18.43	18.51	18.59	18.67	18.75	18.83	18.91	18.99	19.07	19.15	19.23	19.31	19.39	19.47	19.55	19.63	19.71	19.79	19.87	19.95	20.03	20.11	20.19	20.27	20.35	20.43	20.51	20.59	20.67	20.75	20.83	20.91	20.99	21.07	21.15	21.23	21.31	21.39	21.47	21.55	21.63	21.71	21.79	21.87	21.95	22.03	22.11	22.19	22.27	22.35	22.43	22.51	22.59	22.67	22.75	22.83	22.91	22.99	23.07	23.15	23.23	23.31	23.39	23.47	23.55	23.63	23.71	23.79	23.87	23.95	24.03	24.11	24.19	24.27	24.35	24.43	24.51	24.59	24.67	24.75	24.83	24.91	24.99	25.07	25.15	25.23	25.31	25.39	25.47	25.55	25.63	25.71	25.79	25.87	25.95	26.03	26.11	26.19	26.27	26.35	26.43	26.51	26.59	26.67	26.75	26.83	26.91	26.99	27.07	27.15	27.23	27.31	27.39	27.47	27.55	27.63	27.71	27.79	27.87	27.95	28.03	28.11	28.19	28.27	28.35	28.43	28.51	28.59	28.67	28.75	28.83	28.91	28.99	29.07	29.15	29.23	29.31	29.39	29.47	29.55	29.63	29.71	29.79	29.87	29.95	30.03	30.11	30.19	30.27	30.35	30.43	30.51	30.59	30.67	30.75	30.83	30.91	30.99	31.07	31.15	31.23	31.31	31.39	31.47	31.55	31.63	31.71	31.79	31.87	31.95	32.03	32.11	32.19	32.27	32.35	32.43	32.51	32.59	32.67	32.75	32.83	32.91	32.99	33.07	33.15	33.23	33.31	33.39	33.47	33.55	33.63	33.71	33.79	33.87	33.95	34.03	34.11	34.19	34.27	34.35	34.43	34.51	34.59	34.67	34.75	34.83	34.91	34.99	35.07	35.15	35.23	35.31	35.39	35.47	35.55	35.63	35.71	35.79	35.87	35.95	36.03	36.11	36.19	36.27	36.35	36.43	36.51	36.59	36.67	36.75	36.83	36.91	36.99	37.07	37.15	37.23	37.31	37.39	37.47	37.55	37.63	37.71	37.79	37.87	37.95	38.03	38.11	38.19	38.27	38.35	38.43	38.51	38.59	38.67	38.75	38.83	38.91	38.99	39.07	39.15	39.23	39.31	39.39	39.47	39.55	39.63	39.71	39.79	39.87	39.95	40.03	40.11	40.19	40.27	40.35	40.43	40.51	40.59	40.67	40.75	40.83	40.91	40.99	41.07	41.15	41.23	41.31	41.39	41.47	41.55	41.63	41.71	41.79	41.87	41.95	42.03	42.11	42.19	42.27	42.35	42.43	42.51	42.59	42.67	42.75	42.83	42.91	42.99	43.07	43.15	43.23	43.31	43.39	43.47	43.55	43.63	43.71	43.79	43.87	43.95	44.03	44.11	44.19	44.27	44.35	44.43	44.51	44.59	44.67	44.75	44.83	44.91	44.99	45.07	45.15	45.23	45.31	45.39	45.47	45.55	45.63	45.71	45.79	45.87	45.95	46.03	46.11	46.19	46.27	46.35	46.43	46.51	46.59	46.67	46.75	46.83	46.91	46.99	47.07	47.15	47.23	47.31	47.39	47.47	47.55	47.63	47.71	47.79	47.87	47.95	48.03	48.11	48.19	48.27	48.35	48.43	48.51	48.59	48.67	48.75	48.83	48.91	48.99	49.07	49.15	49.23	49.31	49.39	49.47	49.55	49.63	49.71	49.79	49.87	49.95	50.03	50.11	50.19	50.27	50.35	50.43	50.51	50.59	50.67	50.75	50.83	50.91	50.99	51.07	51.15	51.23	51.31	51.39	51.47	51.55	51.63	51.71	51.79	51.87	51.95	52.03	52.11	52.19	52.27	52.35	52.43	52.51	52.59	52.67	52.75	52.83	52.91	52.99	53.07	53.15	53.23	53.31	53.39	53.47	53.55	53.63	53.71	53.79	53.87	53.95	54.03	54.11	54.19	54.27	54.35	54.43	54.51	54.59	54.67	54.75	54.83	54.91	54.99	55.07	55.15	55.23	55.31	55.39	55.47	55.55	55.63	55.71	55.79	55.87	55.95	56.03	56.11	56.19	56.27	56.35	56.43	56.51	56.59	56.67	56.75	56.83	56.91	56.99	57.07	57.15	57.23	57.31	57.39	57.47	57.55	57.63	57.71	57.79	57.87	57.95	58.03	58.11	58.19	58.27	58.35	58.43	58.51	58.59	58.67	58.75	58.83	58.91	58.99	59.07	59.15	59.23	59.31	59.39	59.47	59.55	59.63	59.71	59.79	59.87	59.95	60.03	60.11	60.19	60.27	60.35	60.43	60.51	60.59	60.67	60.75	60.83	60.91	60.99	61.07	61.15	61.23	61.31	61.39	61.47	61.55	61.63	61.71	61.79	61.87	61.95	62.03	62.11	62.19	62.27	62.35	62.43	62.51	62.59	62.67	62.75	62.83	62.91	62.99	63.07	63.15	63.23	63.31	63.39	63.47	63.55	63.63	63.71	63.79	63.87	63.95	64.03	64.11	64.19	64.27	64.35	64.43	64.51	64.59	64.67	64.75	64.83	64.91	64.99	65.07	65.15	65.23	65.31	65.39	65.47	65.55	65.63	65.71	65.79	65.87	65.95	66.03	66.11	66.19	66.27	66.35	66.43	66.51	66.59	66.67	66.75	66.83	66.91	66.99	67.07	67.15	67.23	67.31	67.39	67.47	67.55	67.63	67.71	67.79	67.87	67.95	68.03	68.11	68.19	68.27	68.35	68.43	68.51	68.59	68.67	68.75	68.83	68.91	68.99	69.07	69.15	69.23	69.31	69.39	69.47	69.55	69.63	69.71	69.79	69.87	69.95	70.03	70.11	70.19	70.27	70.35	70.43	70.51	70.59	70.67	70.75	70.83	70.91	70.99	71.07	71.15	71.23	71.31	71.39	71.47	71.55	71.63	71.71	71.79	71.87	71.95	72.03	72.11	72.19	72.27	72.35	72.43	72.51	72.59	72.67	72.75	72.83	72.91	72.99	73.07	73.15	73.23	73.31	73.39	73.47	73.55	73.63	73.71	73.79	73.87	73.95	74.03	74.11	74.19	74.27	74.35	74.43	74.51	74.59	74.67	74.75	74.83	74.91	74.99	75.07	75.15	75.23	75.31	75.39	75.47	75.55	75.63	75.71	75.79	75.87	75.95	76.03	76.11	76.19	76.27	76.35	76.43	76.51	76.59	76.67	76.75	76.83	76.91	76.99	77.07	77.15	77.23	77.31	77.39	77.47	77.55	77.63	77.71	77.79	77.87	77.95	78.03	78.11	78.19	78.27	78.35	78.43	78.51	78.59	78.67	78.75	78.83	78.91	78.99	79.07	79.15	79.23	79.31	79.39	79.47	79.55	79.63	79.71	79.79	79.87	79.95	80.03	80.11	80.19	80.27	80.35	80.43	80.51	80.59	80.67	80.75	80.83	80.91	80.99	81.07	81.15	81.23	81.31	81.39	81.47	81.55	81.63	81.71	81.79	81.87	81.95	82.03	82.11	82.19	82.27	82.35	82.43	82.51	82.59	82.67	82.75	82.83	82.91	82.99	83.07	83.15	83.23	83.31	83.39	83.47	83.55	83.63	83.71	83.79	83.87	83.95	84.03	84.11	84.19	84.27	84.35	84.43	8

SEZIONE N. : H-16
 QT. PROGETTO : 230.378
 DIST. PROG. : 249.925
 DIST. PREC. : 25.000
 DIST. SUCC. : 25.000



SCALA 1:200

QT. RIF. 215.000

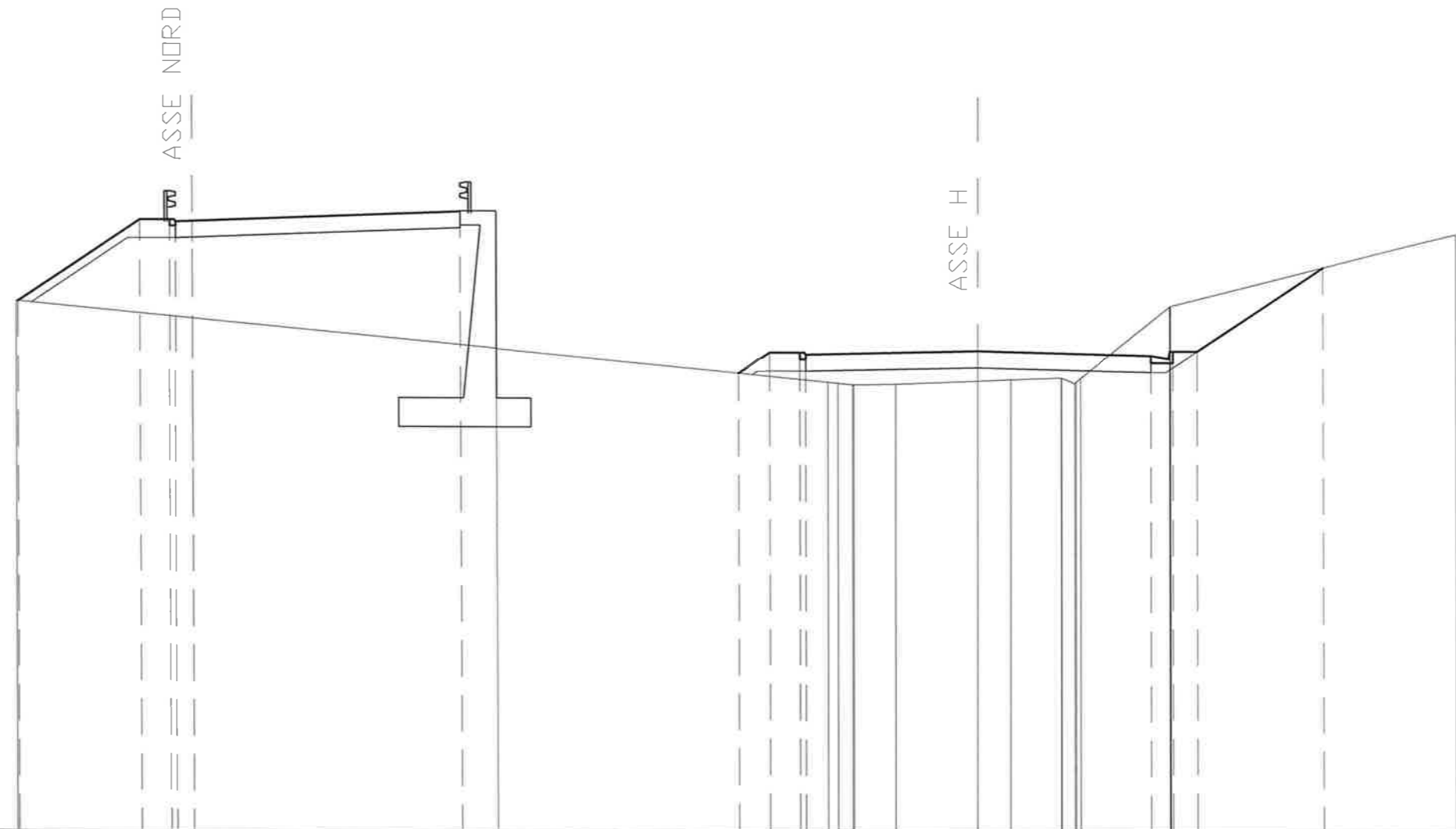
QUOTE TERRENO	228.31	228.13		227.75	227.91	228.05 228.03 228.09	232.48		233.01	234.01	235.01	236.01	237.01	238.01	239.01
DIST. PARZIALI TERRENO	1.48	6.57		2.88	2.79	0.50 2.17	5.47		3.97	3.88	1.98	1.87	1.66	1.23	
QUOTE PROGETTO	230.30	230.30 230.23		230.38			230.23 230.39 230.39		233.23						
DIST. PARZIALI PROGETTO		4.73		6.00		6.00	0.75 0.85		4.27						

SEZIONE N. : 71.1
 QT. PROGETTO : 233.183
 DIST. PROG. : 1763.017

SEZIONE N. : FIN-MURO
 QT. PROGETTO : 228.731
 DIST. PROG. : 280.802
 DIST. PREC. : 5.877
 DIST. SUCC. : 19.123

SCALA 1:200

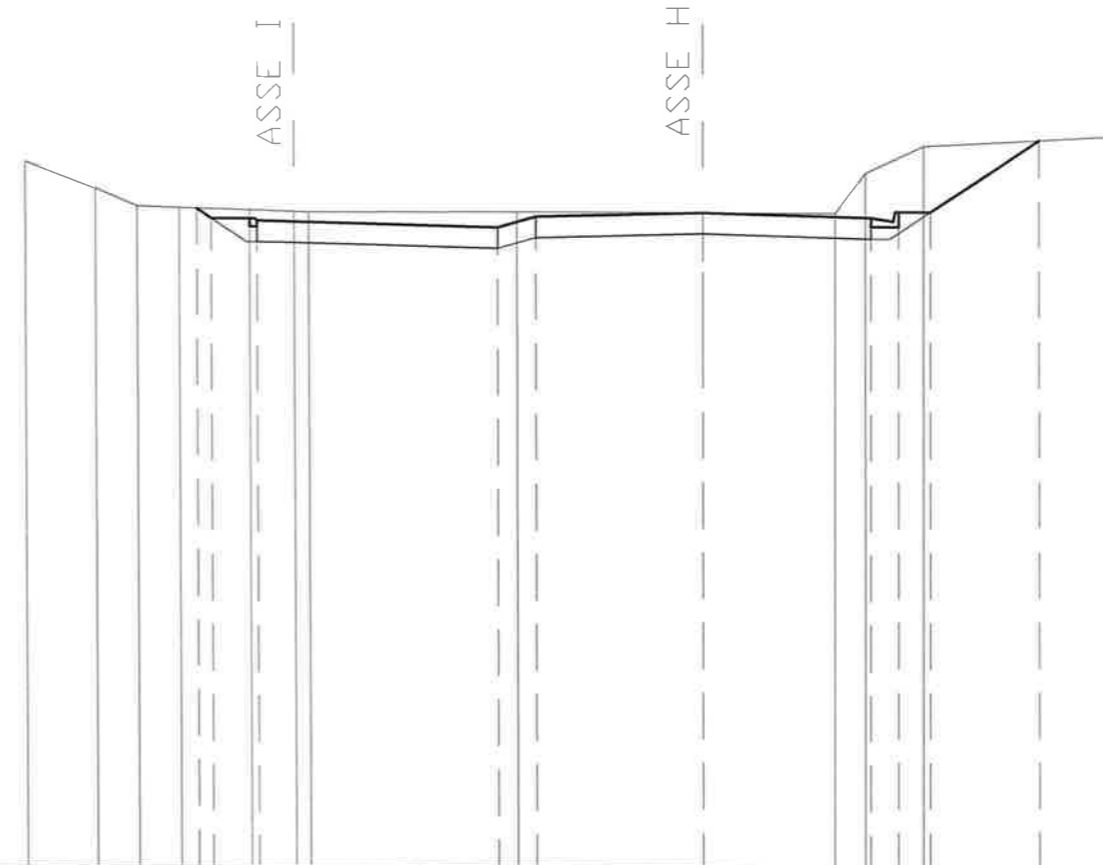
QT. RIF. 212.000



QUOTE TERRENO	230.40			228.78		227.63 227.60 227.59 227.55	227.57	227.70	227.74	227.82 227.81 227.79 227.67 227.80	230.59 230.30 230.30 230.31	232.83	
DIST. PARZIALI TERRENO		16.63			11.52	0.34 0.31	1.46	2.86	1.15	1.75	0.46	3.07	9.88
QUOTE PROGETTO	230.40	233.23 233.23 233.16 233.18		233.53		227.94 228.65 228.65 228.58		228.73			228.58 228.74 228.74	231.66	
DIST. PARZIALI PROGETTO		4.25	1.05 0.58	9.25	9.67	1.07 1.05	6.00		6.00	0.75 0.85	4.37		

SEZIONE N. : I-2
 QT. PROGETTO : 227.533
 DIST. PROG. : 18.210

SEZIONE N. : H-18.1
 QT. PROGETTO : 227.805
 DIST. PROG. : 318.443
 DIST. PREC. : 18.517
 DIST. SUCC. : 6.483



SCALA 1:200

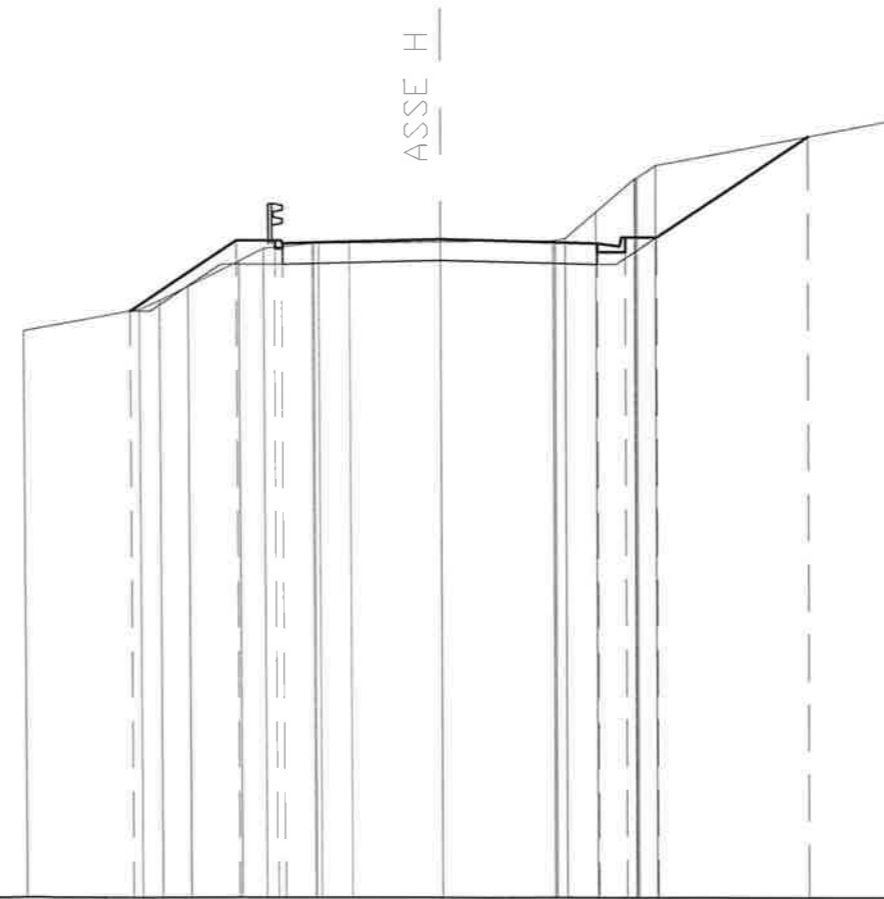
QT. RIF. 210.000

QUOTE TERRENO	229.15	228.43	227.95	227.91	227.85	227.81	227.80	228.91	229.65	229.94			
DIST. PARZIALI TERRENO	1.90	1.14	1.14	1.93	1.21	5.63	5.08	3.59	0.82	1.57	5.38		
QUOTE PROGETTO				227.90	227.63	227.56	227.53	227.40	227.69	227.80	227.85	229.82	
DIST. PARZIALI PROGETTO				0.40	1.05	1.01	5.50	1.04	4.56	4.56	0.75	0.85	2.95

SEZIONE N. : H-19
 QT. PROGETTO : 227.871
 DIST. PROG. : 324.925
 DIST. PREC. : 6.483
 DIST. SUCC. : 5.174

SCALA 1:200

QT. RIF. 210.000

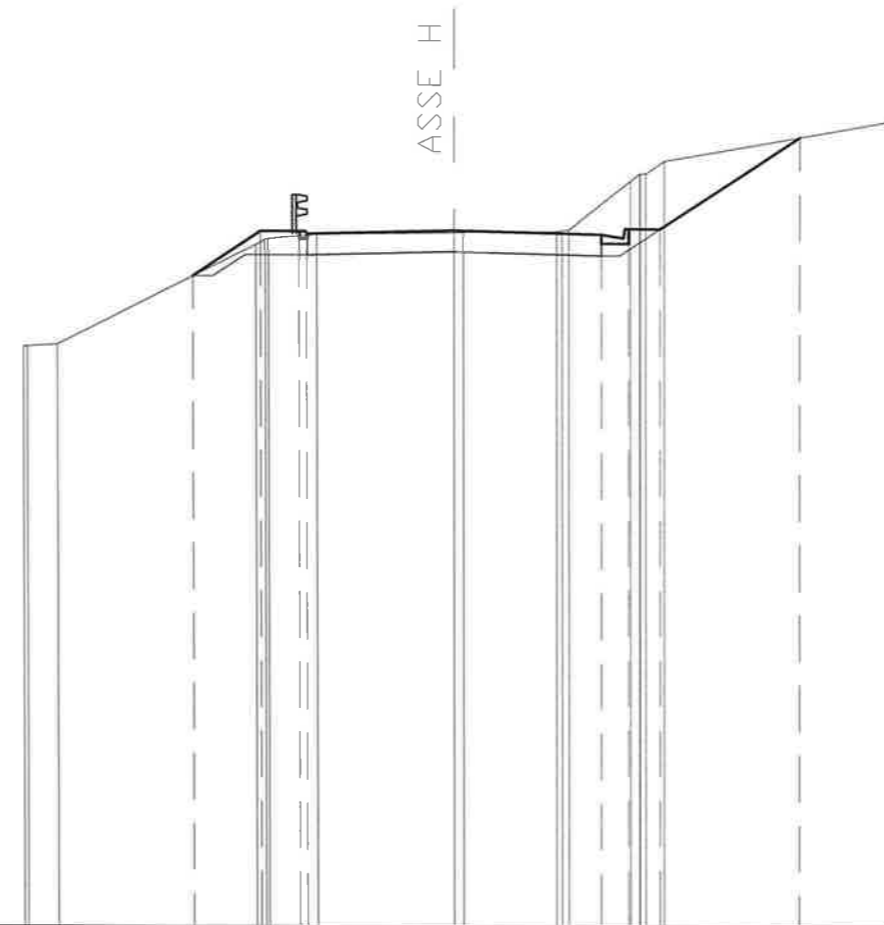


QUOTE TERRENO	225.39	225.96	226.20	226.59	227.28	227.62	227.76	227.76	227.77	227.80	227.84	227.85	227.90	228.61	229.51	229.54	229.88	231.13
DIST. PARZIALI TERRENO	3.12	0.55	0.78	1.38	0.66	1.30	0.82	2.45	3.05	0.82	1.05	0.50	6.63					
QUOTE PROGETTO		225.91			227.83	227.83	227.76			227.87		227.76	227.92	227.92		230.66		
DIST. PARZIALI PROGETTO			2.89		1.05		4.25			4.25		0.75	0.85		4.11			

SEZIONE N. : H-20
 QT. PROGETTO : 227.924
 DIST. PRG. : 330.099
 DIST. PREC. : 5.174

SCALA 1:200

QT. RIF. 209.000



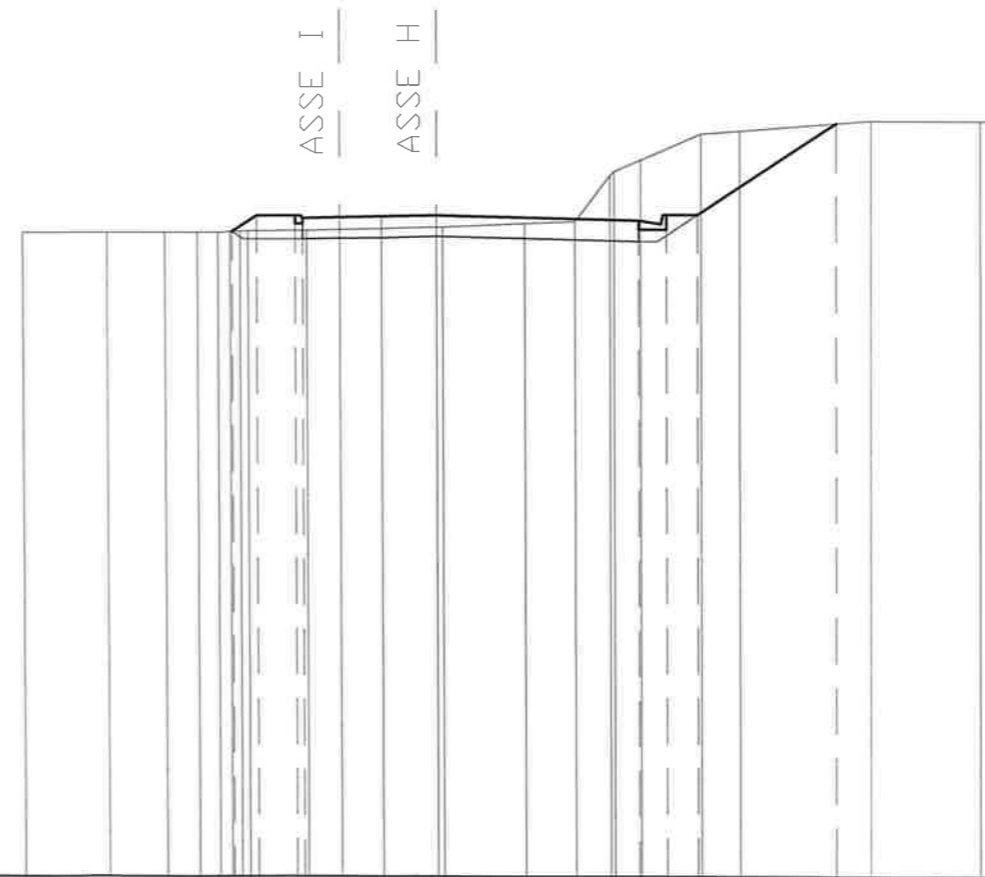
QUOTE TERRENO	224.75 224.76 224.81		227.53 227.55 227.67	227.81		227.86 227.87		227.90 227.93 227.96	229.28 229.48 229.49 229.49 229.83	230.97
DIST. PARZIALI TERRENO	0.83	5.38	1.31	3.73		2.55		1.68	0.51	6.27
QUOTE PROGETTO		226.67	227.89 227.89 227.82		227.92			227.82 227.98 227.98		230.49
DIST. PARZIALI PROGETTO		1.83	1.05	4.00		4.00		0.75 0.85	3.76	

SEZIONE N. : I-1
 QT. PROGETTO : 227.892
 DIST. PROG. : 0.000
 DIST. SUCC. : 18.210

SEZIONE N. : H-18
 QT. PROGETTO : 227.943
 DIST. PROG. : 299.925

SCALA 1: 200

QT. RIF. 210.000



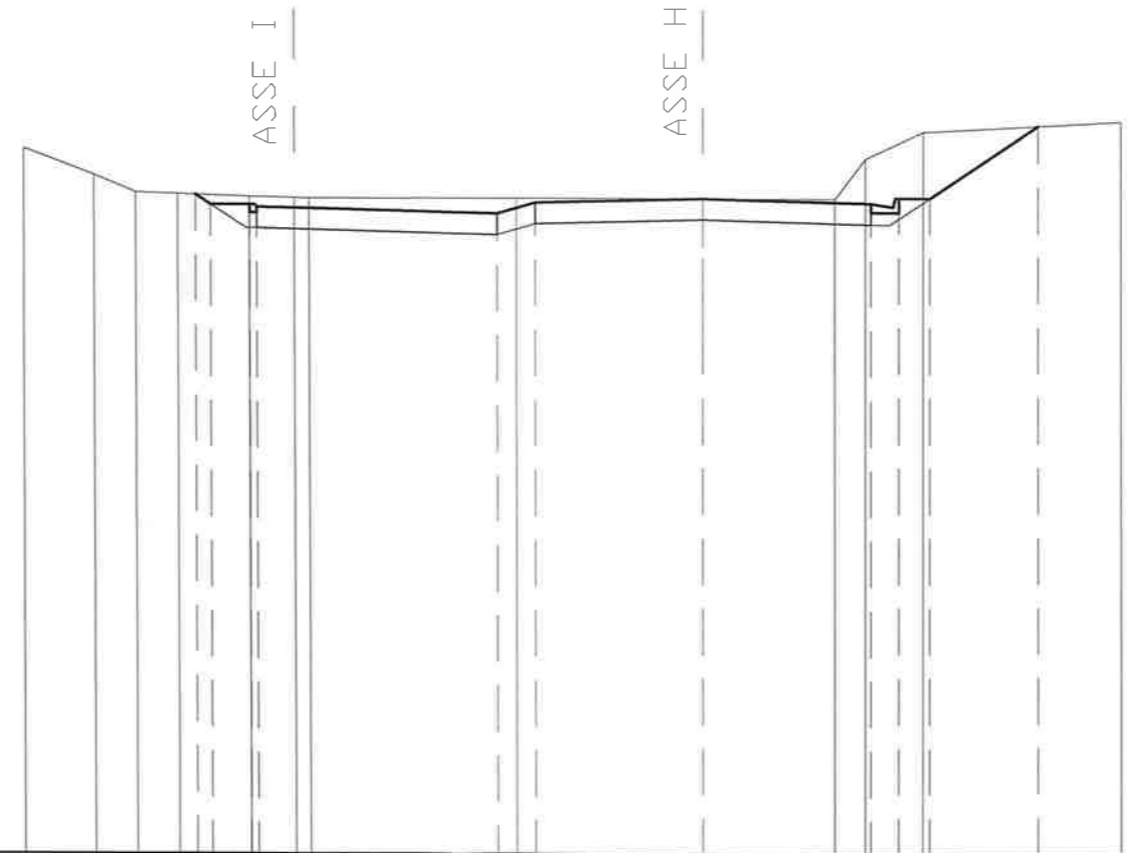
QUOTE TERRENO	227.46	227.48	227.47	227.47	227.47	227.49	227.51	227.52	227.55	227.59	227.63	227.72	227.77	228.03	230.16	230.24	230.54	230.54	230.54
DIST. PARZIALI TERRENO	2.27	1.56	0.87	0.56	0.34	1.60	0.89	1.11	1.49	2.22	1.34	0.96	0.71	1.64	1.05	3.54	2.97	0.45	0.45
QUOTE PROGETTO				227.49	227.94	227.94	227.87	227.89	227.92	227.94				227.81	227.97	227.97	230.46		
DIST. PARZIALI PROGETTO				0.67	1.05	1.00	1.12	1.49	5.45					0.75	0.85	3.74			

SEZIONE N. : I-2
 QT. PROGETTO : 227.533
 DIST. PRG. : 18.210
 DIST. PREC. : 18.210
 DIST. SUCC. : 5.000

SEZIONE N. : H-18.1
 QT. PROGETTO : 227.805
 DIST. PRG. : 318.443

SCALA 1:200

QT. RIF. 210.000



QUOTE TERRENO	229.15	228.43	227.95	227.91	227.85	227.81	227.80	227.82	227.80	228.91	229.65	229.94		
DIST. PARZIALI TERRENO	1.90	1.14	1.14	1.93	1.21	0.40	5.63	8.67	0.82	1.57	5.38			
QUOTE PROGETTO				227.90	227.63	227.56	227.53	227.40	227.69	227.80	227.69	227.85	227.85	229.82
DIST. PARZIALI PROGETTO				0.40	1.05	1.01	5.50	1.04	4.56	4.56	0.75	0.85	2.95	

SEZIONE N. : I-7
 QT. PROGETTO : 228.374
 DIST. PRG. : 50.000
 DIST. PREC. : 12.343
 DIST. SUCC. : 16.241

ASSE I

SCALA 1: 200

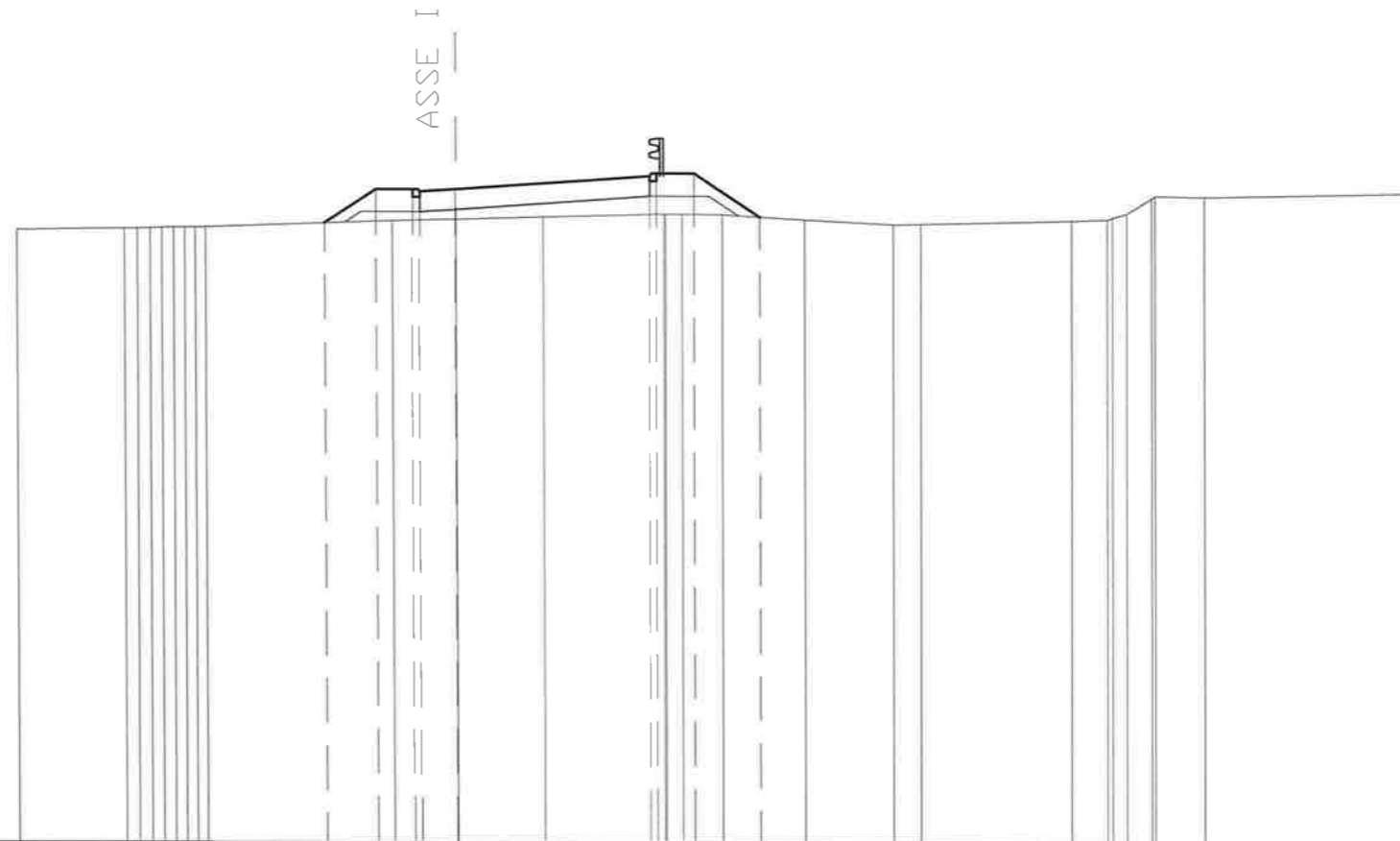
QT. RIF. 210.000

QUOTE TERRENO	227.88	227.85	227.81	227.77	227.99	228.72	228.68	228.63	228.59	228.58	228.52	228.18	228.17	228.16	228.18	228.15	228.22
DIST. PARZIALI TERRENO	1.28	1.65	2.65	0.53	1.53	0.62	1.44	0.86	0.79	0.78	1.52	1.69	8.51	3.79			
QUOTE PROGETTO				227.77	228.45	228.45	228.37				228.36	228.43	228.43	228.16			
DIST. PARZIALI PROGETTO				1.01	1.05	1.00		5.50			1.05	0.35					

SEZIONE N. : I-10
 QT. PROGETTO : 229.492
 DIST. PRG. : 75.000
 DIST. PREC. : 3.759
 DIST. SUCC. : 18.985

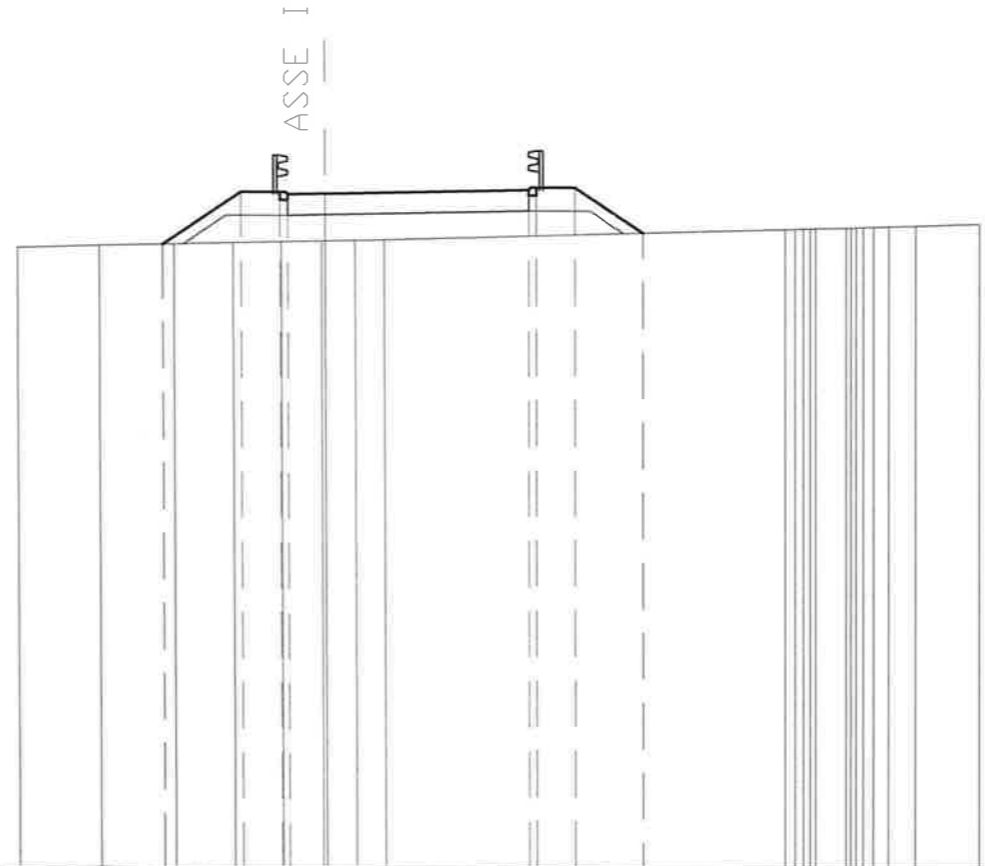
SCALA 1:200

QT. RIF. 211.000



QUOTE TERRENO	228.34	228.38 228.39 228.40 228.41 228.42	228.60	228.65	228.71	228.80 228.80 228.80	228.78	228.64	228.51 228.53	228.64	228.67 228.76 228.83 228.88	229.32	229.43	
DIST. PARZIALI TERRENO	3.05	1.11 1.11 1.11 1.11 1.11	5.26	1.80	2.49	3.40	0.48 1.13	2.33	2.52	0.78	4.29	1.00 0.39 0.69	1.38	5.92
QUOTE PROGETTO			228.54 229.49 229.42 229.42 229.49	229.49		229.88 229.95 229.95	228.72							
DIST. PARZIALI PROGETTO			1.43 1.05 1.00	5.49		1.05 1.84								

SEZIONE N. : I-13
 QT. PROGETTO : 230.311
 DIST. PROG. : 100.000
 DIST. PREC. : 1.015
 DIST. SUCC. : 13.438



SCALA 1:200

QT. RIF. 212.000

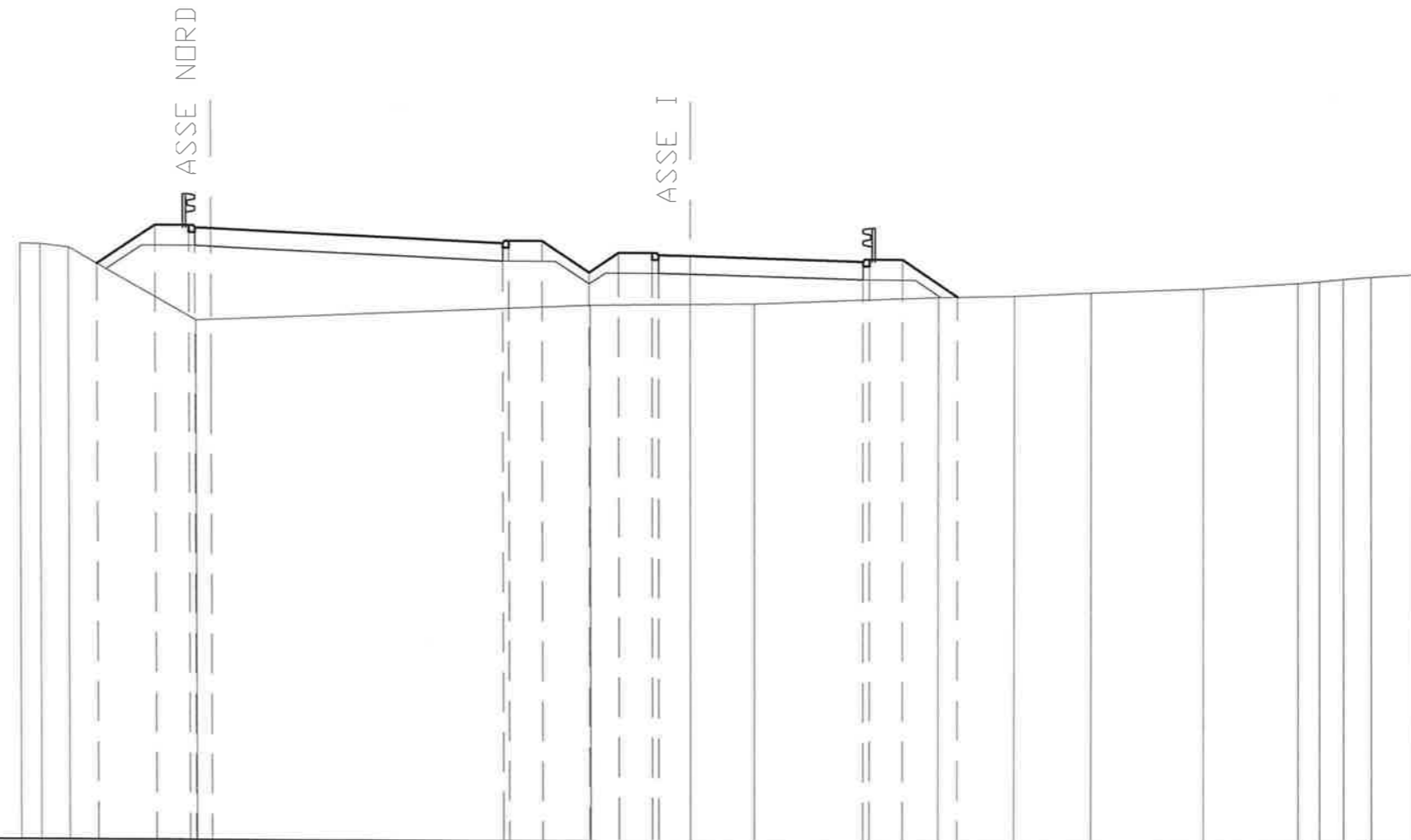
QUOTE TERRENO	228.84	228.90	228.95	228.98	229.01	229.03	229.03	229.05	229.07		229.00-229.05	
DIST. PARZIALI TERRENO	2.20	2.02	1.60	1.30	1.08	0.82	0.78			10.83	0.83 0.42 0.72 1.73	
QUOTE PROGETTO			228.94	230.36	230.29	230.31				230.43	230.50	229.27
DIST. PARZIALI PROGETTO			2.13	1.05	1.01		5.50			1.05	1.84	

SEZIONE N. : 76.1
 QT. PROGETTO : 231.405
 DIST. PROG. : 1885.464

SEZIONE N. : I-14
 QT. PROGETTO : 230.600
 DIST. PROG. : 113.438
 DIST. PREC. : 13.438
 DIST. SUCC. : 5.000

SCALA 1:200

QT. RIF. 212.000



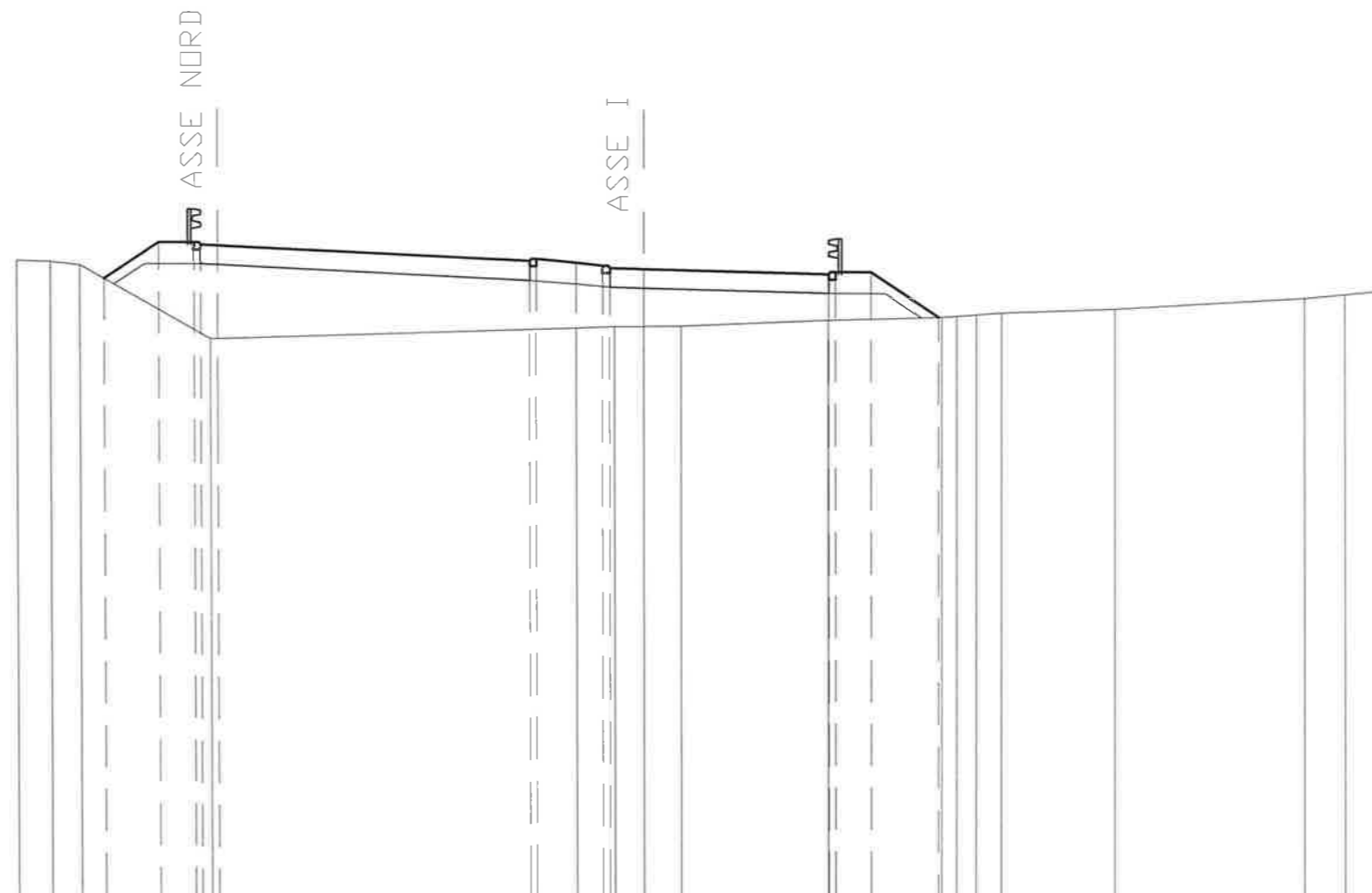
QUOTE TERRENO	230.90	230.88	230.79	228.50	229.03	229.07	229.10	229.35	229.41	229.54	229.68	229.86	229.93	230.00	230.08	230.16			
DIST. PARZIALI TERRENO	0.63	0.90	4.01	12.49	3.15	2.04	5.86	2.40	2.42	3.58	2.99	0.67	0.76	0.87	1.45				
QUOTE PROGETTO		230.27	231.50	231.50	231.43	231.40	230.99	231.06	231.06	230.07	230.69	230.69	230.62	230.62	230.60	230.46	230.53	230.53	229.37
DIST. PARZIALI PROGETTO		1.83	1.05	0.50	9.25	1.05	1.48	0.94	1.05	1.01	5.50	1.05	1.75						

SEZIONE N. : 76.2
 QT. PROGETTO : 231.363
 DIST. PROG. : 1890.586

SEZIONE N. : I-15
 QT. PROGETTO : 230.706
 DIST. PROG. : 118.438
 DIST. PREC. : 5.000
 DIST. SUCC. : 6.562

SCALA 1:200

QT. RIF. 212.000



QUOTE TERRENO	230.90	230.87	230.78	228.58		228.95	228.98	229.00	229.01		229.20	229.31	229.34	229.38	229.44	229.58	229.92	230.03	230.16
DIST. PARZIALI TERRENO	1.01	0.88	3.86		10.83		1.13	0.86	1.11	4.38	3.35	0.45	0.57	0.75	3.38	5.63	1.21	1.35	
QUOTE PROGETTO		230.38	231.46	231.46	231.39	231.36	230.93	231.00	230.88	230.80	230.73	230.71	230.57	230.64	229.31				
DIST. PARZIALI PROGETTO		1.62	1.05	0.50	9.25		1.17	0.79	1.00	5.50	1.05	2.00							

