SEZIONE N° 1
PROGRESSIVA 0+000.00

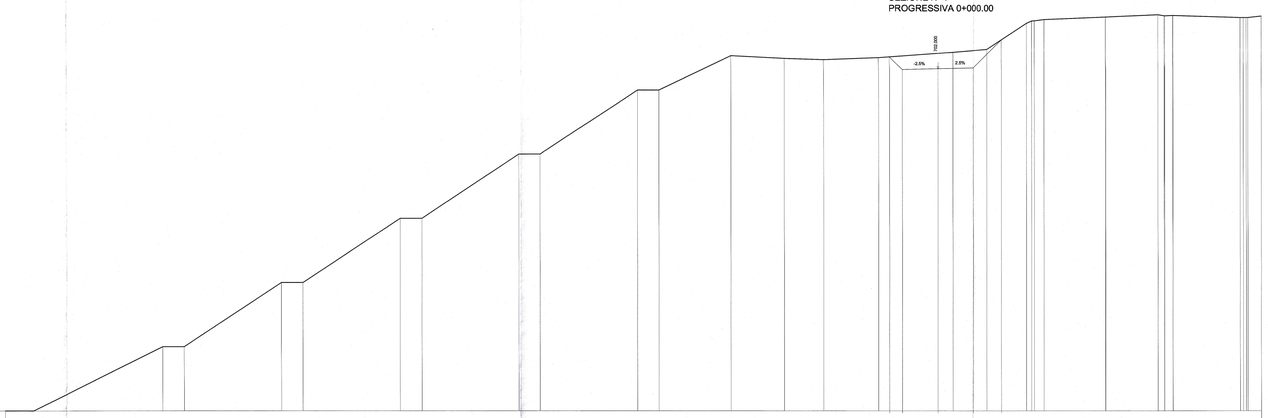

AREE
SOVRASTRUTTURA: 0.0 MQ
FONDAZIONE STR.: 0.0 MQ
TERR. VEGET. SX: 0.0 MQ
TERR. VEGET. DX: 0.0 MQ
SCAVO: 11.9 MQ
RILEVATO: 0.0 MQ
SCOTICO: 3.9 MQ
BONIFICA: 2.8 MQ

Q. ASSE RIF. = 702.85

SCALA = 1:200

Q.R. = 670.00

QUOTE PROGETTO STRATO SUP.	703.11 703.02 703.00 703.00 704.71
QUOTE TERRENO	670.00 670.00 670.00 680.00 680.00 680.00 684.00 684.00 700.00 700.00 703.97 702.97 703.95 703.03 703.54 703.82 709.25 709.40 709.61 710.85 710.85 707.96 708.66 708.88 708.88 708.79 708.79 708.79 708.79 708.93
DISTANZE PARZIALI STRATO SUP.	1.19 3.31 3.29 2.82
DISTANZE PROGETTO STRATO SUP.	4.40 -3.31 0.00 3.29 5.61
DISTANZE TERRENO	-63.92 -71.91 -69.91 -60.91 -58.91 -49.90 -47.90 -38.89 -36.89 -27.89 -25.89 -15.20 -14.24 -10.60 -5.61 1.38 4.48 8.26 9.45 9.88 11.58 11.58 20.43 21.66 21.66 21.66 28.00 28.00 28.10 28.79 28.79 28.93

SEZIONE N° 2
PROGRESSIVA 0+080.00

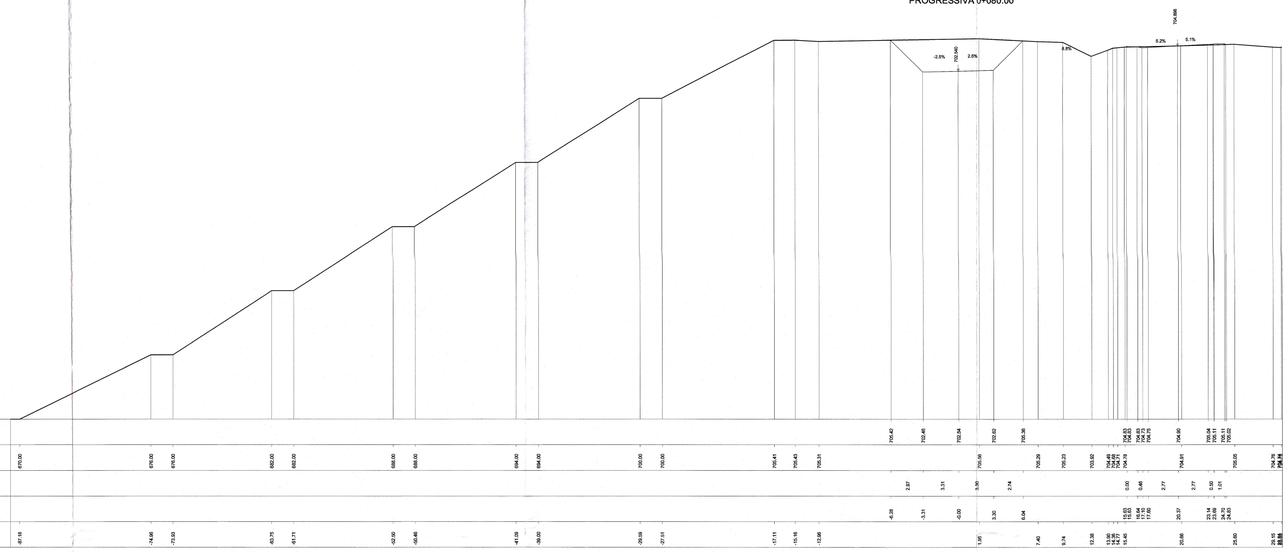

AREE
SOVRASTRUTTURA: 0.0 MQ
FONDAZIONE STR.: 0.0 MQ
TERR. VEGET. SX: 0.0 MQ
TERR. VEGET. DX: 0.0 MQ
SCAVO: 28.1 MQ
RILEVATO: 0.0 MQ
SCOTICO: 4.8 MQ
BONIFICA: 2.8 MQ

Q. ASSE RIF. = 703.39

SCALA = 1:200

Q.R. = 670.00

QUOTE PROGETTO STRATO SUP.	702.42 702.40 702.24 702.62 701.30 704.63 704.63 704.63 704.63 704.91 705.05 704.76 704.76
QUOTE TERRENO	670.00 670.00 670.00 682.00 682.00 688.00 688.00 684.00 684.00 700.00 700.00 705.41 705.43 703.31 705.16 705.29 705.23 703.02 704.46 704.46 704.46 704.46 704.46 704.91 705.05 704.76 704.76
DISTANZE PARZIALI STRATO SUP.	2.87 3.31 3.30 2.74 0.50 0.46 3.77 2.77 0.50 1.01
DISTANZE PROGETTO STRATO SUP.	-0.28 -3.31 -0.00 3.30 0.46 15.03 15.03 17.80 17.80 20.57 23.34 24.35 24.35
DISTANZE TERRENO	-67.18 -74.90 -73.93 -63.75 -61.71 -52.00 -50.46 -41.08 -39.00 -28.09 -27.01 -17.11 -15.18 -13.56 1.95 7.40 8.74 12.38 13.90 14.34 15.45 20.68 20.60 25.15 28.88

SEZIONE N° 3
PROGRESSIVA 0+120.00

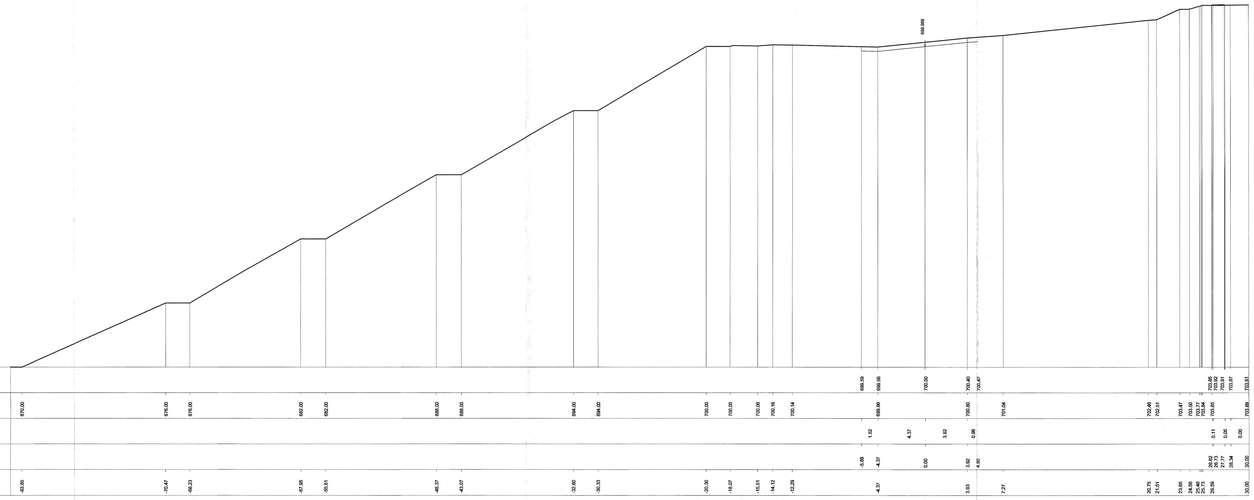

AREE
SOVRASTRUTTURA: 0.0 MQ
FONDAZIONE STR.: 0.0 MQ
TERR. VEGET. SX: 0.0 MQ
TERR. VEGET. DX: 0.0 MQ
SCAVO: 4.3 MQ
RILEVATO: 0.0 MQ
SCOTICO: 4.3 MQ
BONIFICA: 4.3 MQ

Q. ASSE RIF. = 702.52

SCALA = 1:200

Q.R. = 670.00

QUOTE PROGETTO STRATO SUP.	699.99 699.99 700.00 700.40 700.47 703.88 703.88 703.88 703.88 703.11
QUOTE TERRENO	670.00 670.00 670.00 682.00 682.00 688.00 688.00 684.00 684.00 700.00 700.00 700.26 700.16 703.14 699.96 699.96 700.00 700.00 701.04 703.46 702.31 703.47 703.47 703.47 703.47 703.85 703.85 703.88
DISTANZE PARZIALI STRATO SUP.	1.03 4.37 3.82 0.88 0.11 0.05 0.00
DISTANZE PROGETTO STRATO SUP.	-0.88 -4.37 0.00 -3.82 4.40 26.63 26.63 27.17 27.17 30.00
DISTANZE TERRENO	-63.85 -70.47 -69.23 -57.95 -55.61 -46.57 -45.07 -37.60 -35.33 -26.30 -24.87 -15.51 -14.12 -10.29 -4.37 3.93 7.27 20.75 21.51 24.66 25.46 25.46 26.59 30.00 30.00

PLANIMETRIA
SCALA 1:1000

SCARPATA IN SCAVO
2H 1V (26.57°)
SS12
ASSE GALLERIA NORD
ASSE GALLERIA SUD
P.S. 656.00
Bolzano
PROGR=0+000.000
PROGR=0+040.000
PROGR=0+080.000
PROGR=0+120.000
PROGR=0+160.000
PROGR=0+200.000
PROGR=0+240.000
PROGR=0+280.000
PROGR=0+320.000
PROGR=0+360.000
PROGR=0+400.000
PROGR=0+440.000
PROGR=0+480.000
PROGR=0+520.000
PROGR=0+560.000
PROGR=0+600.000
PROGR=0+640.000
PROGR=0+680.000
PROGR=0+720.000
PROGR=0+760.000
PROGR=0+800.000
PROGR=0+840.000
PROGR=0+880.000
PROGR=0+920.000
PROGR=0+960.000
PROGR=0+980.000
PROGR=0+980.000
PROGR=0+980