SEZIONE 99

PROGRESSIVA 9800.00

RILEVATO	0.84m²
SCAVO	2.58m²
SCOTICO	3.82m²
BONIFICA	3.81m²
TERRENO VEGETALE	2.28m
DEM. RIL. ESISTENTE	0.00m²
DEM. ARM. ESISTENTE	0.00m²
GRADONATURA	0.00m

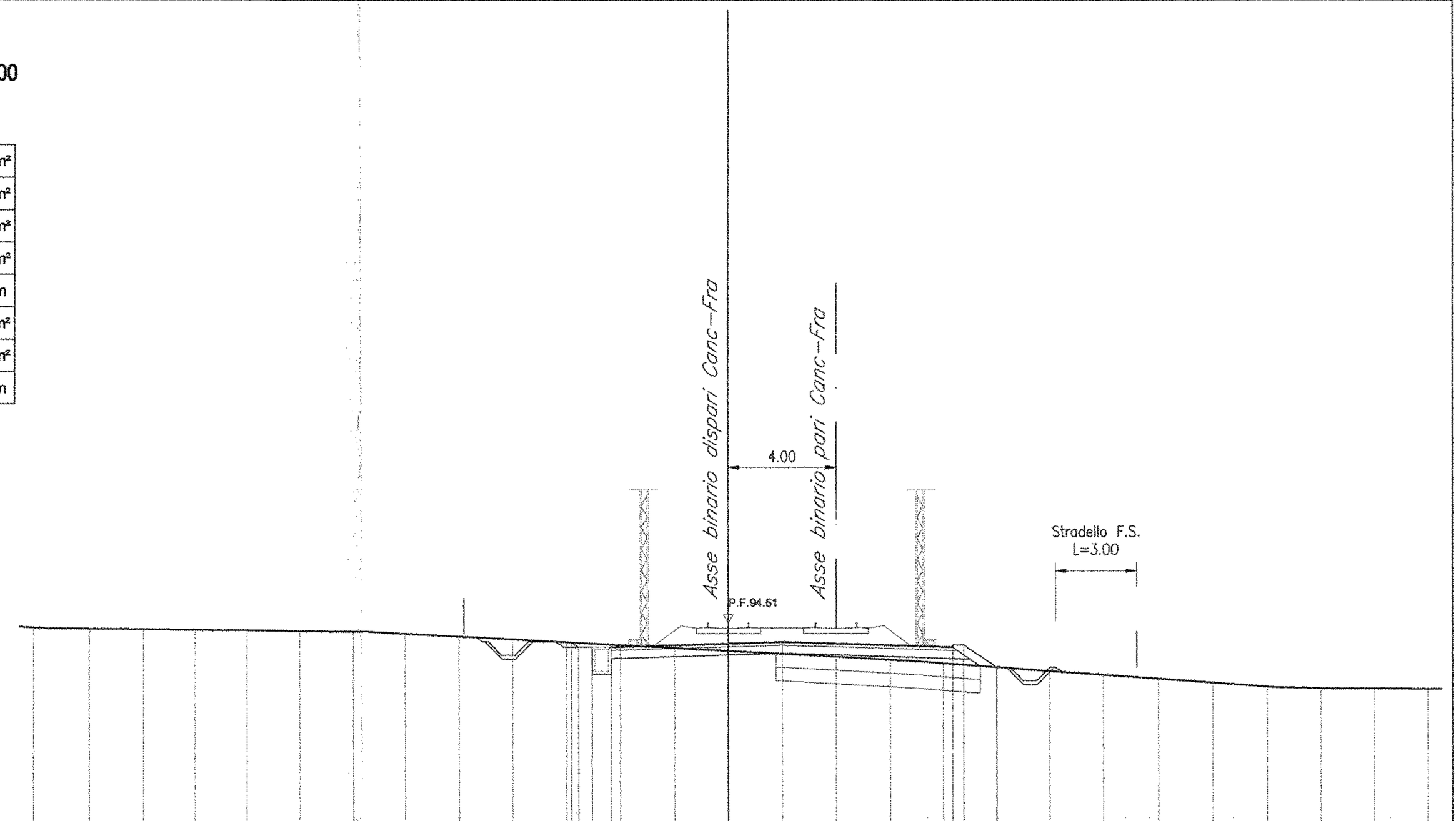

PROGRESSIVE PROGETTO	-5.82	-5.35	-5.05	-4.35	2.00	8.35	8.78	10.00
QUOTE PROGETTO	93.79	93.61	93.61	93.61	93.80	93.61	93.68	92.87

PARZIALI PROGETTO: 0.27 · 0.50 · 0.70 · 6.35 · 6.35 · 0.43 · 1.22

PROGRESSIVE TERRENO	QUOTE TERRENO
-26.00	94.32
-24.00	94.28
-22.00	94.26
-20.00	94.25
-18.00	94.23
-16.00	94.21
-14.00	94.20
-12.00	94.12
-10.00	94.01
-8.00	93.91
-6.00	93.80
-4.00	93.69
-2.00	93.58
0.00	93.47
2.00	93.36
4.00	93.25
6.00	93.14
8.00	93.01
10.00	92.87
12.00	92.72
14.00	92.58
16.00	92.44
18.00	92.29
20.00	92.15
22.00	92.08
24.00	92.08
26.00	92.07

SEZIONE 100

PROGRESSIVA 9900.00

RILEVATO	5.42m²
SCAVO	0.27m²
SCOTICO	6.39m²
BONIFICA	6.38m²
TERRENO VEGETALE	3.77m
DEM. RIL. ESISTENTE	0.00m²
DEM. ARM. ESISTENTE	0.00m²
GRADONATURA	0.00m

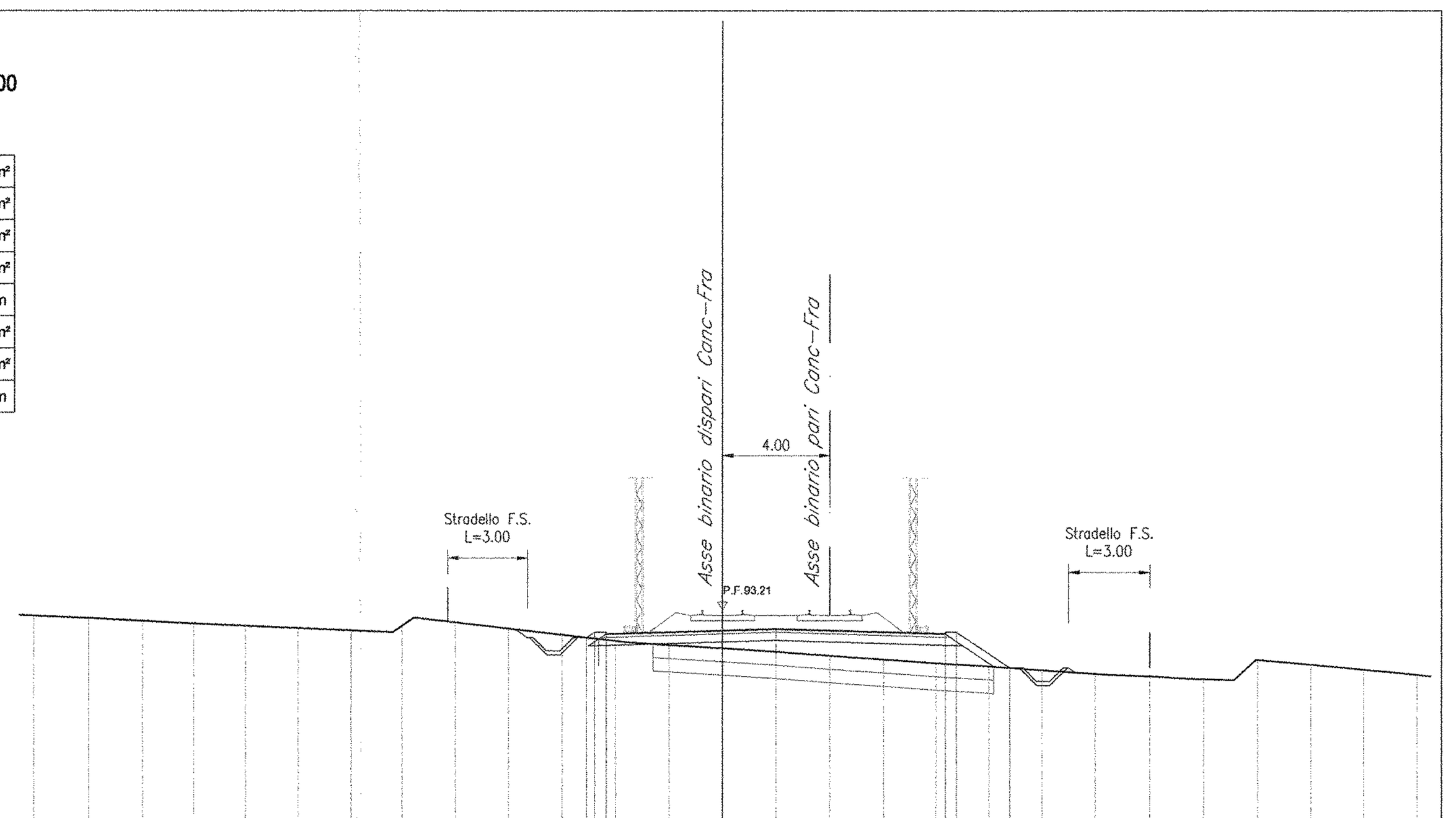

PROGRESSIVE PROGETTO	-5.08	-4.78	-4.35	2.00	8.35	8.78	10.79
QUOTE PROGETTO	92.18	92.38	92.31	92.50	92.31	92.38	91.05

PARZIALI PROGETTO: 0.30 · 0.43 · 6.35 · 6.35 · 0.43 · 2.01

PROGRESSIVE TERRENO	QUOTE TERRENO
-26.00	93.01
-24.00	92.92
-22.00	92.81
-20.00	92.71
-18.00	92.62
-16.00	92.54
-14.00	92.45
-12.00	92.62
-10.00	92.75
-8.00	92.52
-6.00	92.29
-4.00	92.06
-2.00	91.90
0.00	91.78
2.00	91.65
4.00	91.50
6.00	91.37
8.00	91.22
10.00	91.10
12.00	90.96
14.00	90.82
16.00	90.73
18.00	90.63
20.00	91.34
22.00	91.16
24.00	90.98
26.00	90.78

SEZIONE 101

PROGRESSIVA 9950.00

RILEVATO	14.16m²
SCAVO	0.00m²
SCOTICO	7.63m²
BONIFICA	7.60m²
TERRENO VEGETALE	3.89m
DEM. RIL. ESISTENTE	0.00m²
DEM. ARM. ESISTENTE	0.00m²
GRADONATURA	0.00m

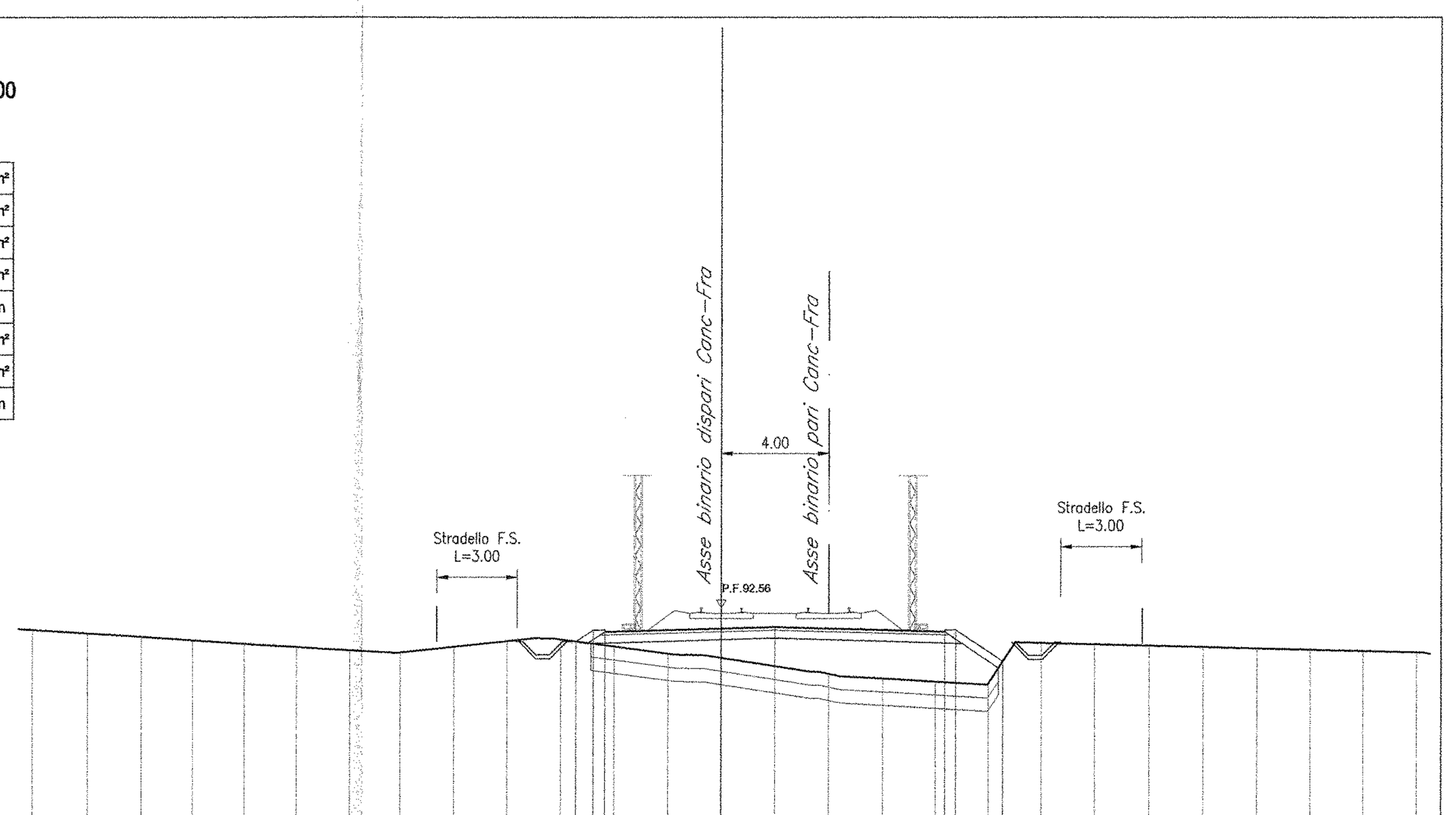

PROGRESSIVE PROGETTO	-5.43	-4.78	-4.35	2.00	8.35	8.78	10.54
QUOTE PROGETTO	91.30	91.73	91.66	91.85	91.66	91.73	90.56

PARZIALI PROGETTO: 0.65 · 0.43 · 6.35 · 6.35 · 0.43 · 1.76

PROGRESSIVE TERRENO	QUOTE TERRENO
-26.00	91.75
-24.00	91.61
-22.00	91.48
-20.00	91.35
-18.00	91.22
-16.00	91.09
-14.00	90.97
-12.00	90.88
-10.00	91.10
-8.00	91.31
-6.00	91.37
-4.00	91.11
-2.00	90.85
0.00	90.69
2.00	90.39
4.00	90.10
6.00	89.92
8.00	89.80
10.00	89.74
12.00	91.25
14.00	91.20
16.00	91.15
18.00	91.10
20.00	91.05
22.00	91.00
24.00	90.95
26.00	90.90

SEZIONE 102

PROGRESSIVA 10000.00

RILEVATO	35.74m²
SCAVO	0.00m²
SCOTICO	10.12m²
BONIFICA	10.14m²
TERRENO VEGETALE	10.37m
DEM. RIL. ESISTENTE	0.00m²
DEM. ARM. ESISTENTE	0.00m²
GRADONATURA	0.00m

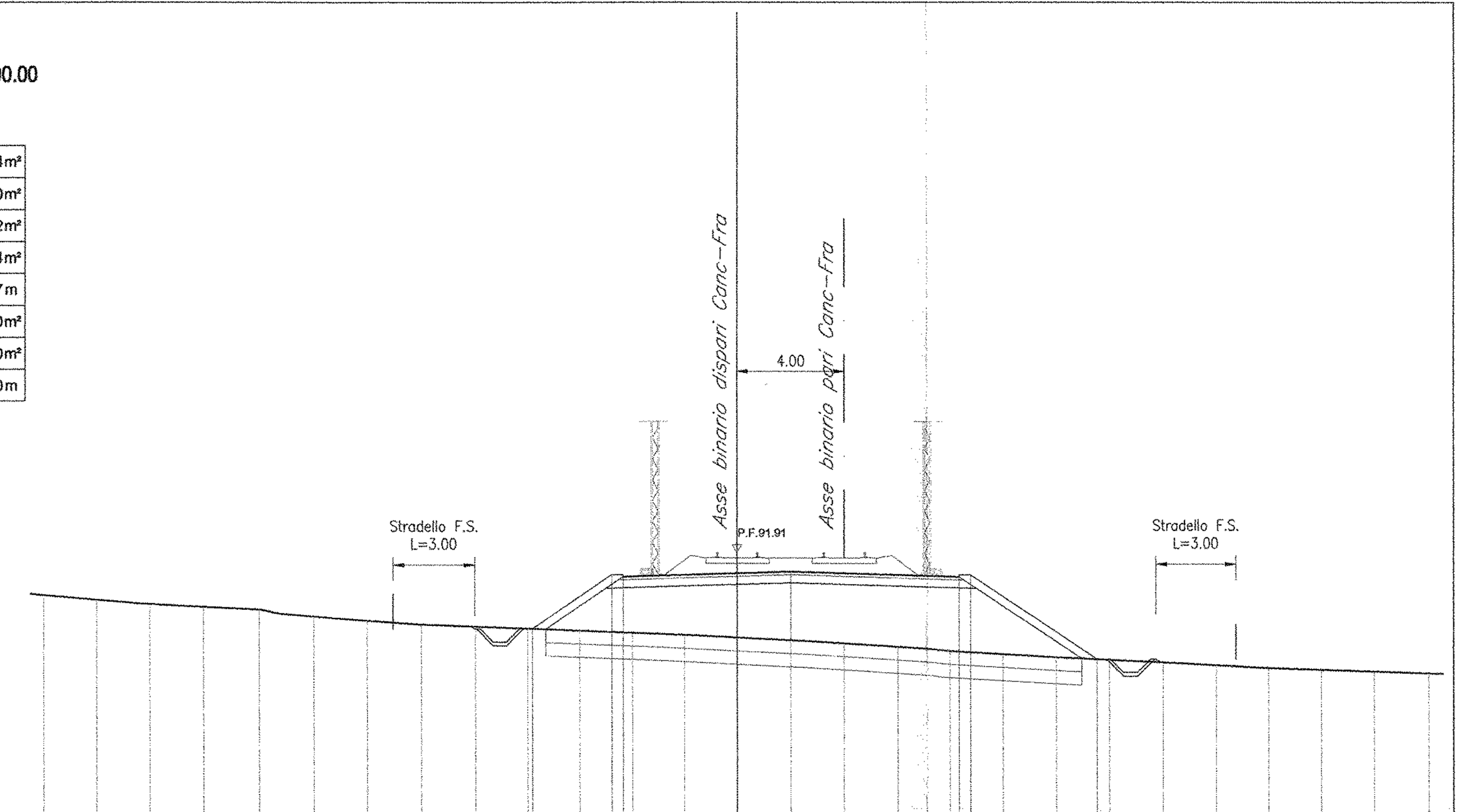

PROGRESSIVE PROGETTO	-7.82	-4.78	-4.35	2.00	8.35	8.78	13.53
QUOTE PROGETTO	89.05	91.08	91.01	91.20	91.01	91.08	87.92

PARZIALI PROGETTO: 3.04 · 0.43 · 6.35 · 6.35 · 0.43 · 4.75

PROGRESSIVE TERRENO	QUOTE TERRENO
-26.00	90.31
-24.00	90.14
-22.00	89.98
-20.00	89.88
-18.00	89.77
-16.00	89.52
-14.00	89.36
-12.00	89.22
-10.00	89.14
-8.00	89.06
-6.00	88.98
-4.00	88.90
-2.00	88.82
0.00	88.72
2.00	88.62
4.00	88.51
6.00	88.38
8.00	88.23
10.00	88.11
12.00	87.99
14.00	87.89
16.00	87.80
18.00	87.69
20.00	87.58
22.00	87.51
24.00	87.45
26.00	87.38

SEZIONE 103

PROGRESSIVA 10050.00

RILEVATO	43.72m²
SCAVO	0.00m²
SCOTICO	10.32m²
BONIFICA	10.30m²
TERRENO VEGETALE	10.68m
DEM. RIL. ESISTENTE	0.00m²
DEM. ARM. ESISTENTE	0.00m²
GRADONATURA	0.00m

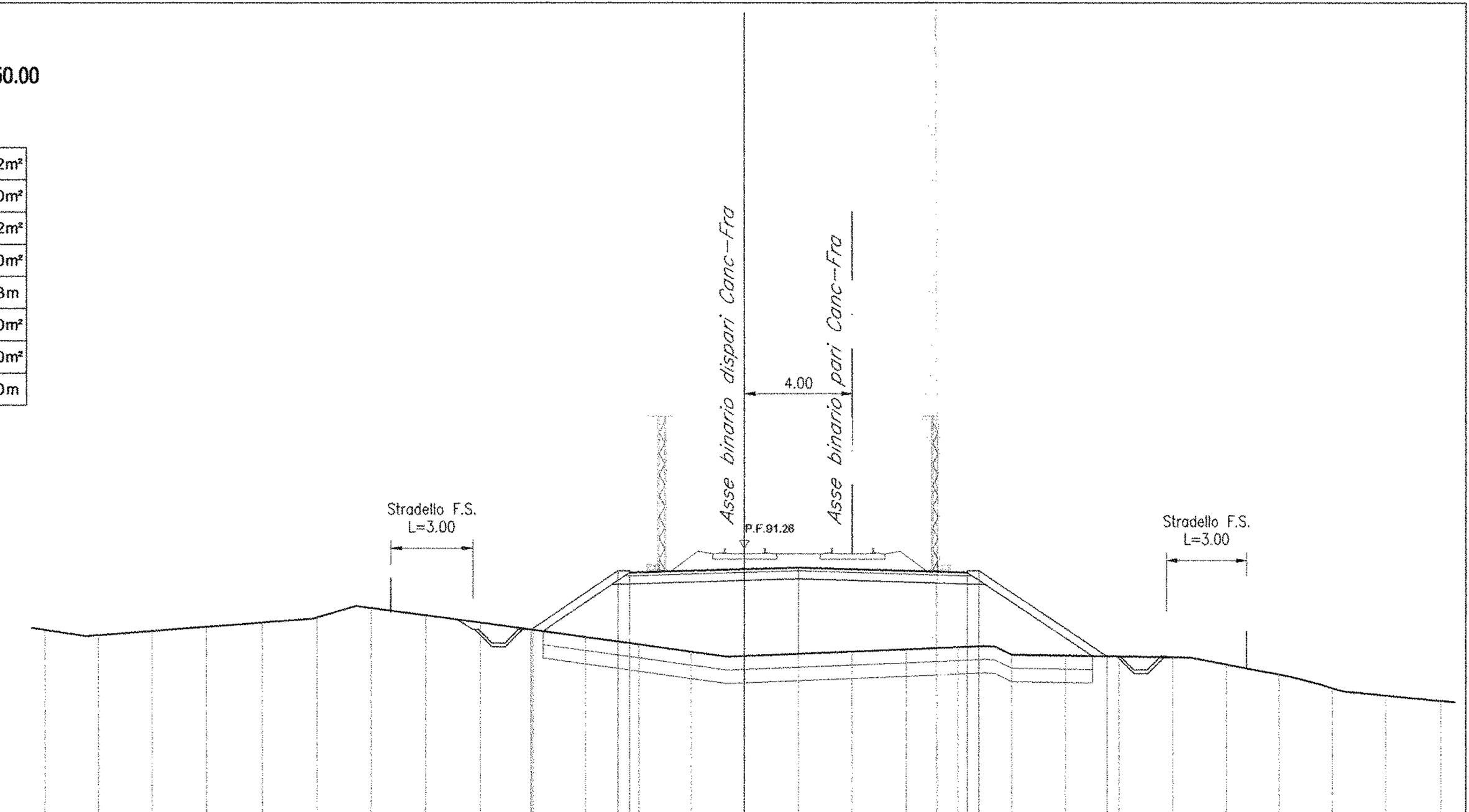

PROGRESSIVE PROGETTO	-8.07	-4.78	-4.35	2.00	8.35	8.78	13.55
QUOTE PROGETTO	88.24	90.43	90.36	90.55	90.36	90.43	87.25

PARZIALI PROGETTO: 3.29 · 0.43 · 6.35 · 6.35 · 0.43 · 4.77

PROGRESSIVE TERRENO	QUOTE TERRENO
-26.00	88.23
-24.00	88.03
-22.00	88.19
-20.00	88.35
-18.00	88.51
-16.00	88.70
-14.00	89.05
-12.00	88.77
-10.00	88.50
-8.00	88.23
-6.00	87.96
-4.00	87.69
-2.00	87.41
0.00	87.25
2.00	87.33
4.00	87.42
6.00	87.50
8.00	87.58
10.00	87.31
12.00	87.27
14.00	87.24
16.00	87.21
18.00	86.95
20.00	86.57
22.00	86.07
24.00	85.80
26.00	85.60

SEZIONE 104

PROGRESSIVA 10100.00

RILEVATO	87.49m²
SCAVO	0.00m²
SCOTICO	13.34m²
BONIFICA	13.35m²
TERRENO VEGETALE	18.08m
DEM. RIL. ESISTENTE	0.00m²
DEM. ARM. ESISTENTE	0.00m²
GRADONATURA	0.00m

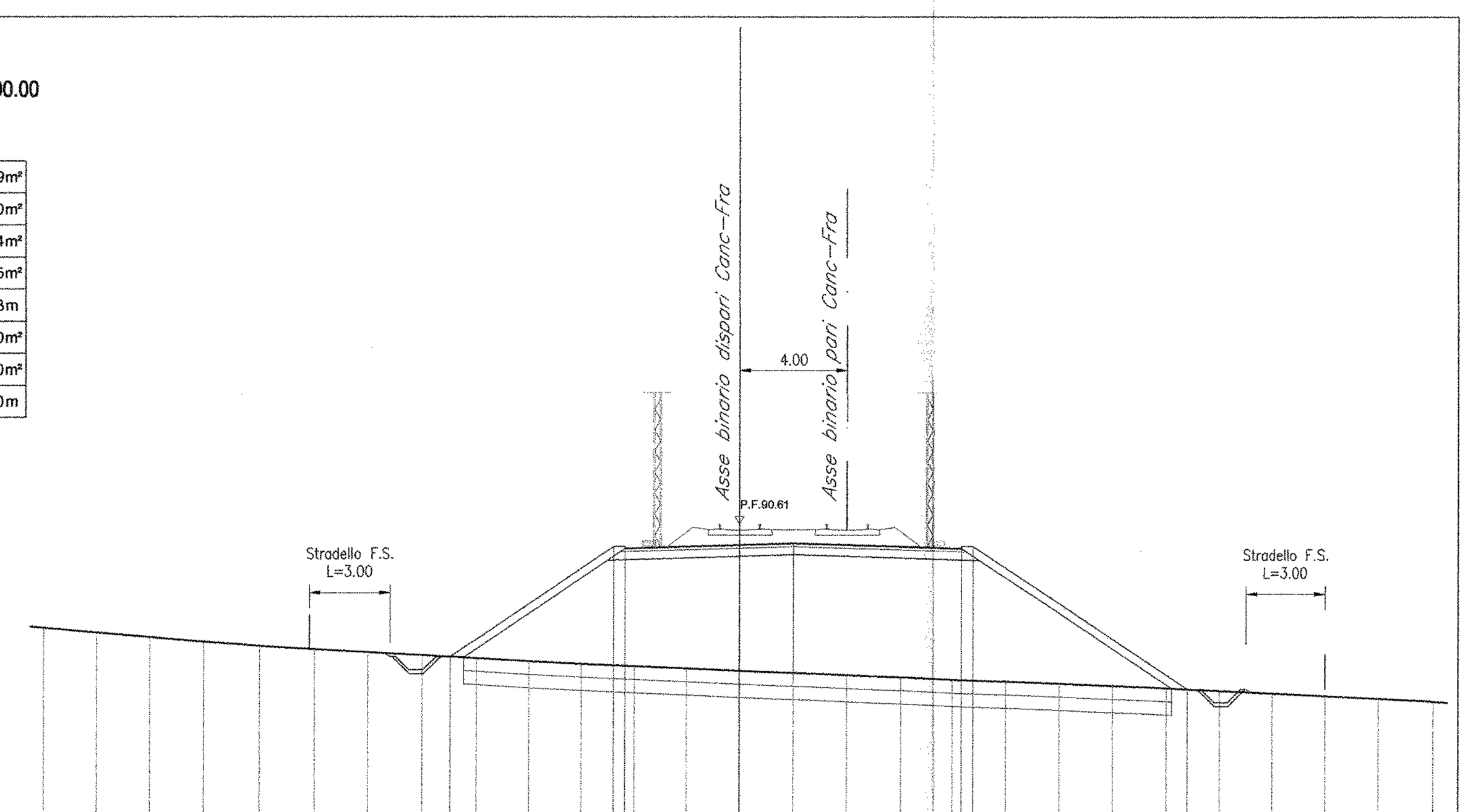

PROGRESSIVE PROGETTO	-10.98	-4.78	-4.35	2.00	8.35	8.78	16.79
QUOTE PROGETTO	85.65	89.76	89.71	89.90	89.71	89.76	84.44

PARZIALI PROGETTO: 6.20 · 0.43 · 6.35 · 6.35 · 0.43 · 8.01

PROGRESSIVE TERRENO	QUOTE TERRENO
-26.00	86.72
-24.00	86.55
-22.00	86.36
-20.00	86.21
-18.00	86.05
-16.00	85.93
-14.00	85.82
-12.00	85.71
-10.00	85.60
-8.00	85.49
-6.00	85.39
-4.00	85.31
-2.00	85.22
0.00	85.13
2.00	85.06
4.00	84.97
6.00	84.89
8.00	84.80
10.00	84.73
12.00	84.65
14.00	84.57
16.00	84.48
18.00	84.38
20.00	84.29
22.00	84.19
24.00	84.09
26.00	83.97

SEZIONE 105

PROGRESSIVA 10170.00

RILEVATO	80.47m²
SCAVO	0.00m²
SCOTICO	15.58m²
BONIFICA	15.57m²
TERRENO VEGETALE	22.91m
DEM. RIL. ESISTENTE	0.00m²
DEM. ARM. ESISTENTE	0.00m²
GRADONATURA	0.00m

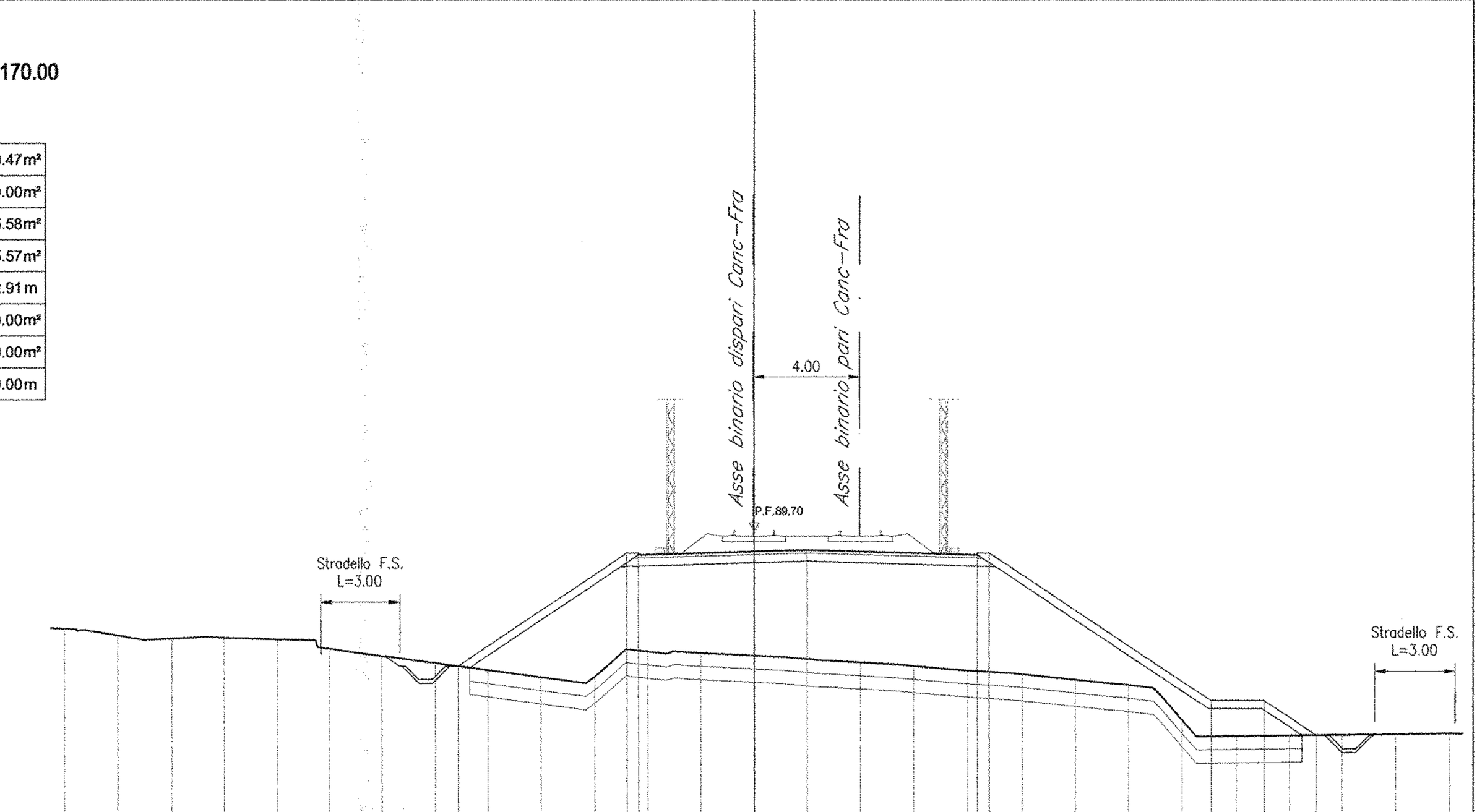

PROGRESSIVE PROGETTO	-11.13	-4.78	-4.35	2.00	8.35	8.78	17.06	19.06	21.00
QUOTE PROGETTO	84.64	88.87	88.80	88.99	88.80	88.87	83.35	83.35	82.06

PARZIALI PROGETTO: 6.35 · 0.43 · 6.35 · 6.35 · 0.43 · 8.28 · 2.00 · 1.94

PROGRESSIVE TERRENO	QUOTE TERRENO
-26.00	86.04
-24.00	85.78
-22.00	85.67
-20.00	85.70
-18.00	85.65
-16.00	85.29
-14.00	85.02
-12.00	84.76
-10.00	84.49
-8.00	84.22
-6.00	84.24
-4.00	85.19
-2.00	85.14
0.00	85.04
2.00	84.91
4.00	84.78
6.00	84.65
8.00	84.47
10.00	84.33
12.00	84.13
14.00	83.93
16.00	82.61
18.00	82.02
20.00	82.04
22.00	82.07
24.00	82.10
26.00	82.12

SEZIONE 106

PROGRESSIVA 10200.00

RILEVATO	71.05m²
SCAVO	0.00m²
SCOTICO	12.38m²
BONIFICA	12.37m²
TERRENO VEGETALE	15.69m
DEM. RIL. ESISTENTE	0.00m²
DEM. ARM. ESISTENTE	0.00m²
GRADONATURA	0.00m

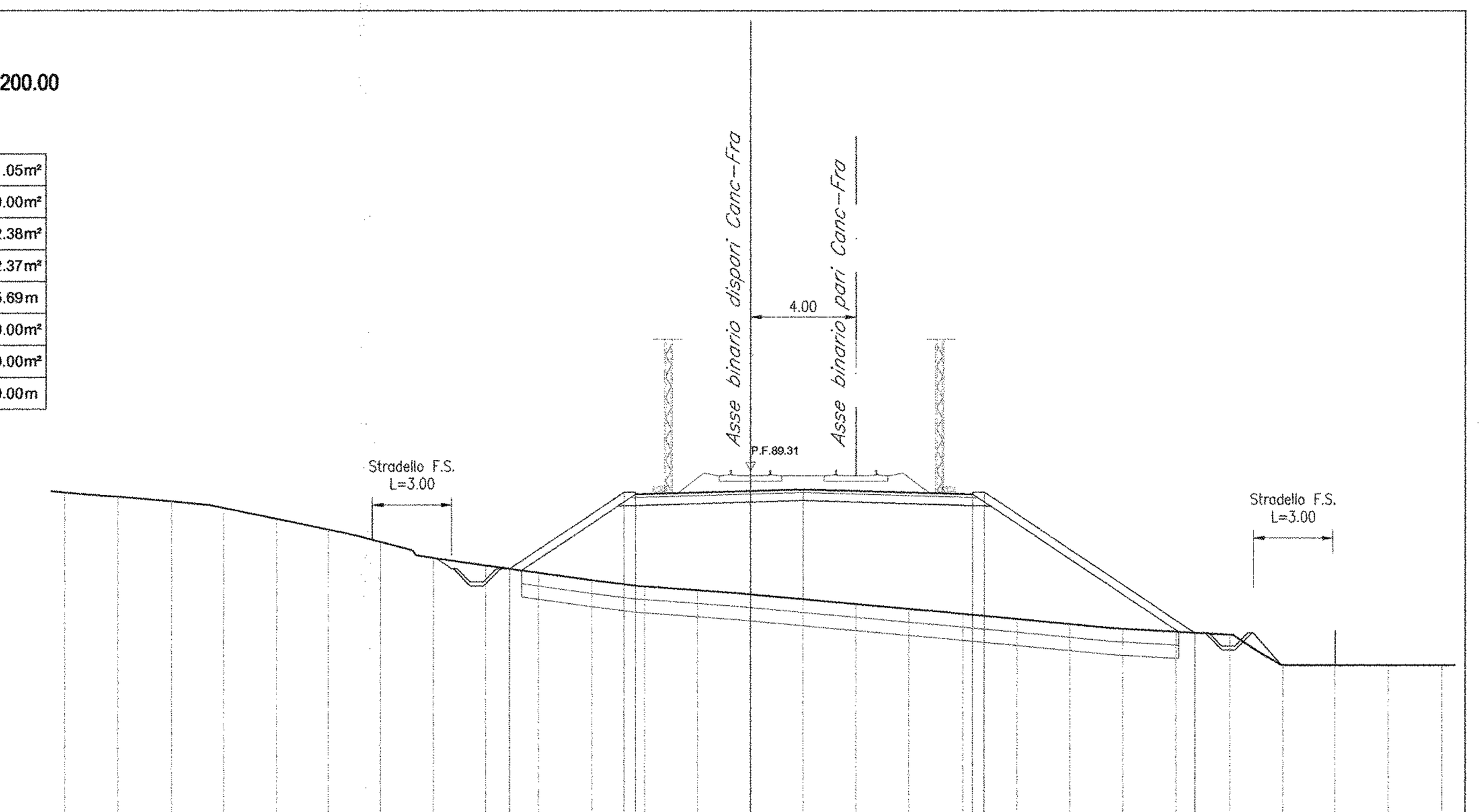

PROGRESSIVE PROGETTO	-9.09	-4.78	-4.35	2.00	8.35	8.78	16.70
QUOTE PROGETTO	85.61	88.48	88.41	88.60	88.41	88.48	83.21

PARZIALI PROGETTO: 4.31 · 0.43 · 6.35 · 6.35 · 0.43 · 7.92

PROGRESSIVE TERRENO	QUOTE TERRENO
-26.00	88.47
-24.00	88.31
-22.00	88.13
-20.00	87.89
-18.00	87.48
-16.00	87.08
-14.00	86.62
-12.00	86.01
-10.00	85.73
-8.00	85.46
-6.00	85.18
-4.00	84.95
-2.00	84.80
0.00	84.65
2.00	84.47
4.00	84.29
6.00	84.10
8.00	83.92
10.00	83.73
12.00	83.54
14.00	83.36
16.00	83.24
18.00	83.13
20.00	82.00
22.00	82.00
24.00	82.00
26.00	82.00

SEZIONE 107

PROGRESSIVA 10250.00

RILEVATO	160.13m²
SCAVO	0.00m²
SCOTICO	15.03m²
BONIFICA	15.02m²
TERRENO VEGETALE	21.49m
DEM. RIL. ESISTENTE	0.00m²
DEM. ARM. ESISTENTE	0.00m²
GRADONATURA	0.00m

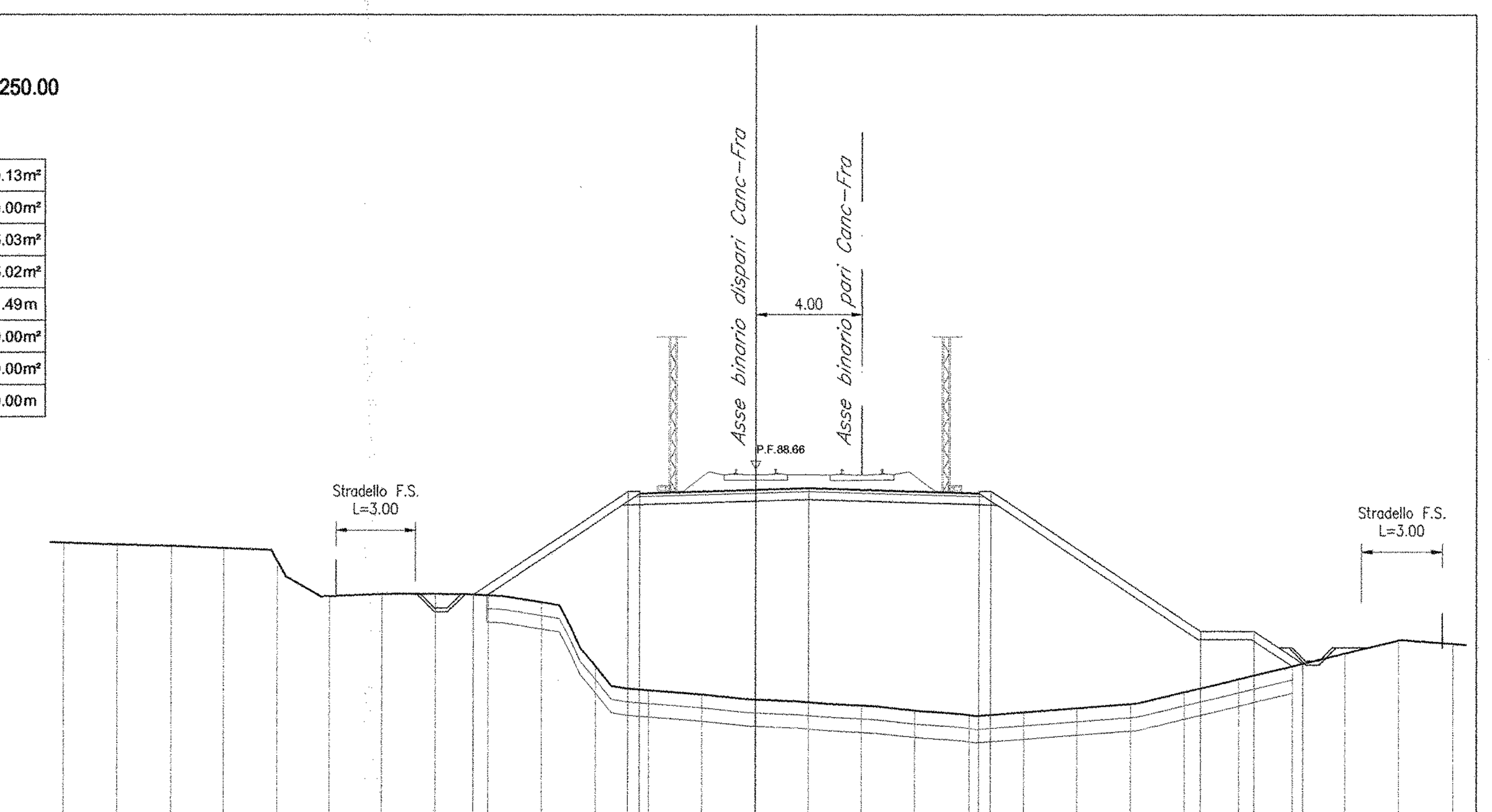

PROGRESSIVE PROGETTO	-10.55	-4.78	-4.35	2.00	8.35	8.78	16.59	18.59	20.40
QUOTE PROGETTO	83.99	87.83	87.76	87.95	87.76	87.83	82.62	82.62	81.42

PARZIALI PROGETTO: 5.77 · 0.43 · 6.35 · 6.35 · 0.43 · 7.81 · 2.00 · 1.81

PROGRESSIVE TERRENO	QUOTE TERRENO
-26.00	85.91
-24.00	85.85
-22.00	85.79
-20.00	85.71
-18.00	85.24
-16.00	83.92
-14.00	84.00
-12.00	84.01
-10.00	83.96
-8.00	83.70
-6.00	81.32
-4.00	80.42
-2.00	80.26
0.00	80.07
2.00	79.97
4.00	79.85
6.00	79.67
8.00	79.50
10.00	79.60
12.00	79.76
14.00	79.91
16.00	80.36
18.00	80.84
20.00	81.32
22.00	81.80
24.00	82.29
26.00	82.16

COMMITTENTE:

RFI RETE FERROVIARIA ITALIANA
GRUPPO FERROVIE DELLO STATO ITALIANE

DIREZIONE INVESTIMENTI
PROGRAMMA NODO DI NAPOLI

PROGETTAZIONE:

ITALFERR
GRUPPO FERROVIE DELLO STATO ITALIANE

DIREZIONE TECNICA
U.O. PROGETTAZIONE LINEE NODI E ARMAMENTO

PROGETTO DEFINITIVO

ITINERARIO NAPOLI-BARI
~~RADDOPPIO TRATTA CANCELLO-BENEVENTO~~
I° LOTTO FUNZIONALE CANCELLO-FRASSO TELESINO E VARIANTE ALLA LINEA ROMA-NAPOLI VIA CASSINO NEL COMUNE DI MADDALONI

Titolo: Tratta Cancello - Frasso Telesino
Sezioni trasversali Binario Dispari dal Km 9+800 al Km 10+250 tav. 13/22

SCALA: 1:200

COMMESSA	LOTTO	FASE	ENTE	TIPO DOC.	OPERA/DISCIPLINA	PROGR.	REV.
IF0F	01	D	13	W9	IF0001	036	A

Revis.	Descrizione	Redatto	Data	Verificato	Data	Approvato	Data	Autorizzato Data
A	Emissione Esecutiva	A. Tosiani	Lug. 2015	R.Sciannameo	Lug. 2015	F.Cerrone	Lug. 2015	V. Conforti Lug. 2015

ITALFERR S.p.A. U.O. PROGETTAZIONE LINEE E NODI Dott. Ing. VINCENZO CONFORTI Ordine degli Ingegneri di VITERBO N. 409

File: IF0F.01.D.13.W9.IF0001.036.A

n. Elab.: X 635