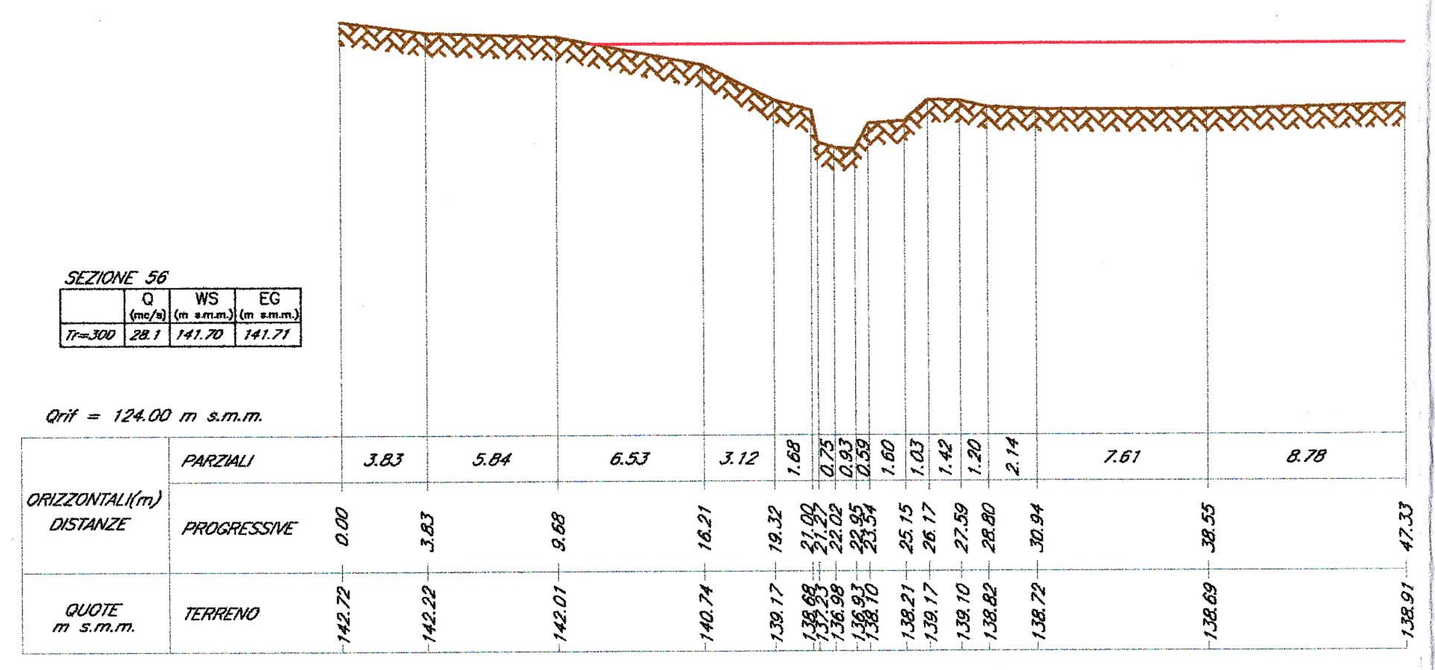

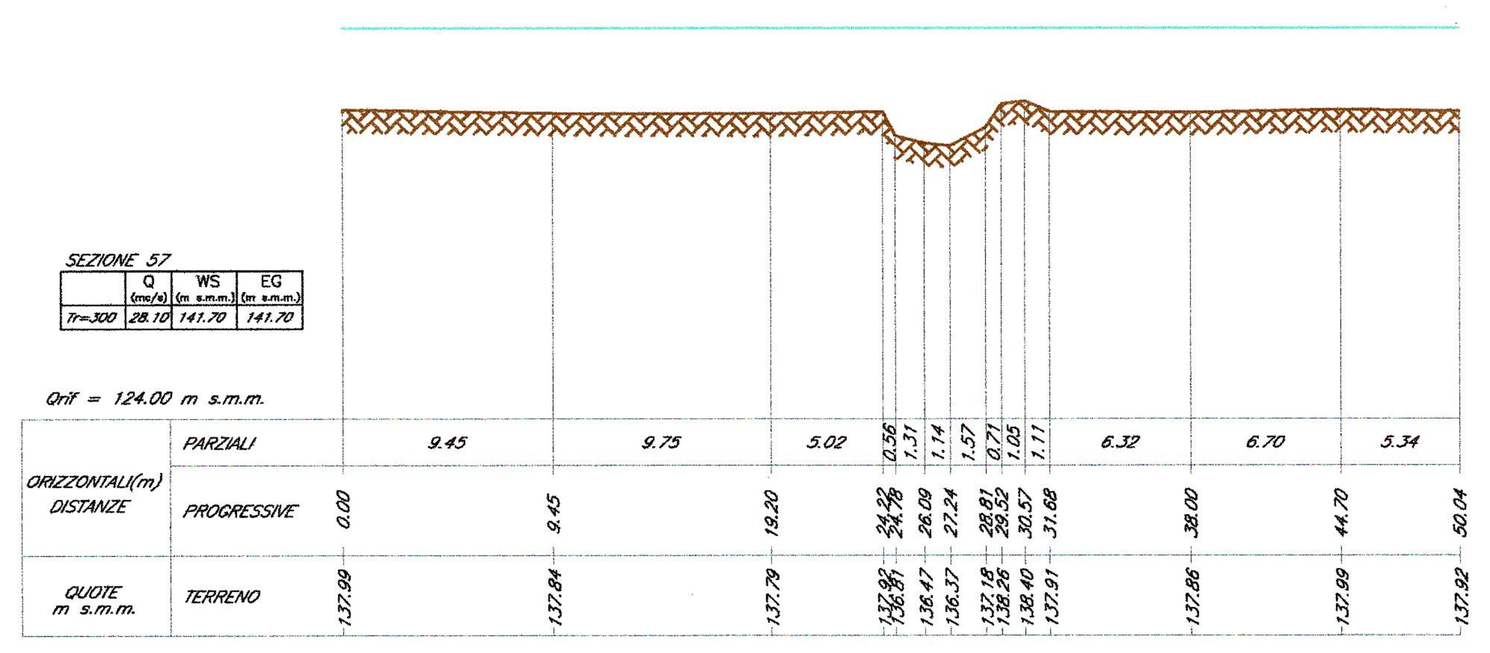

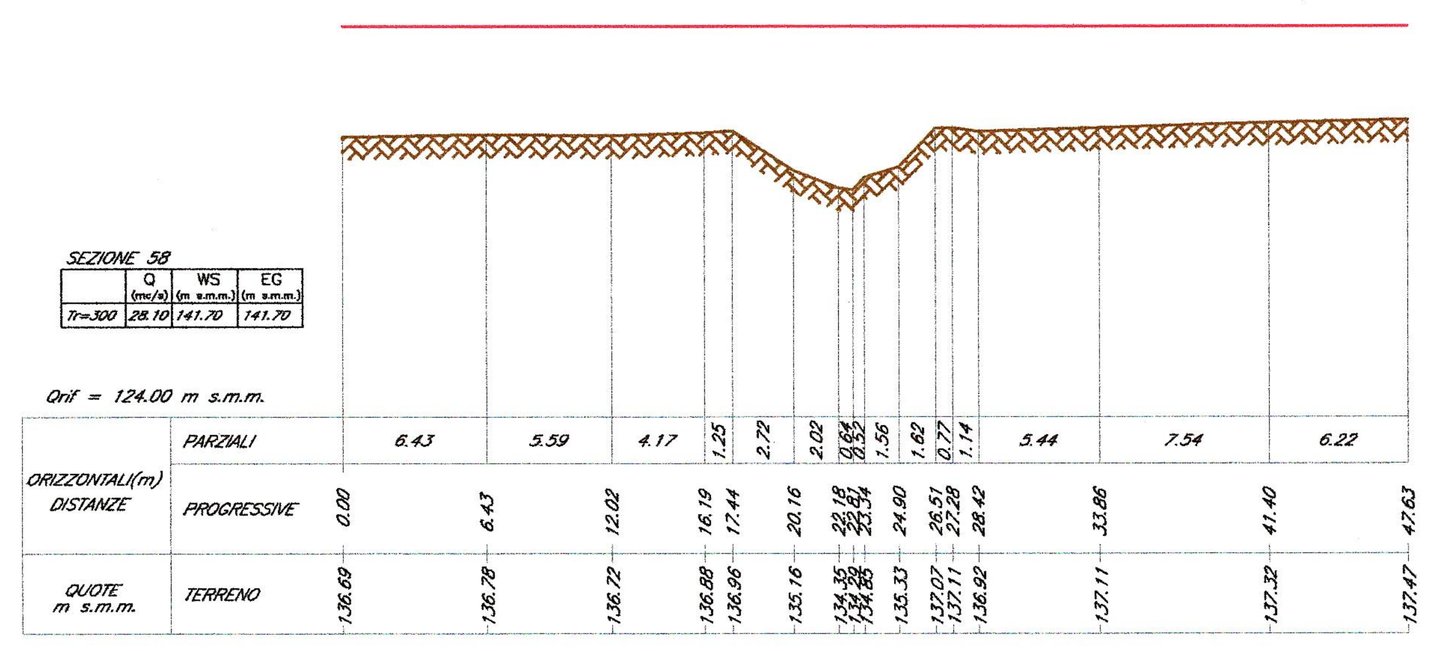

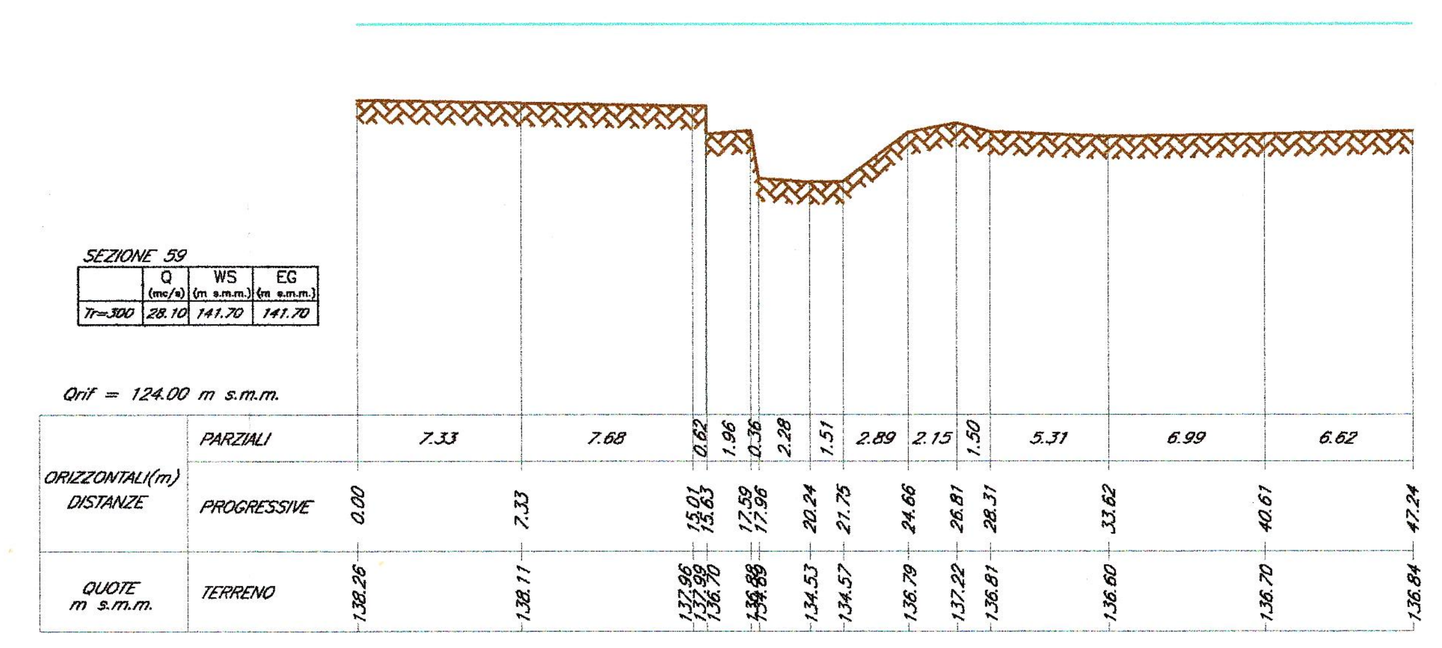

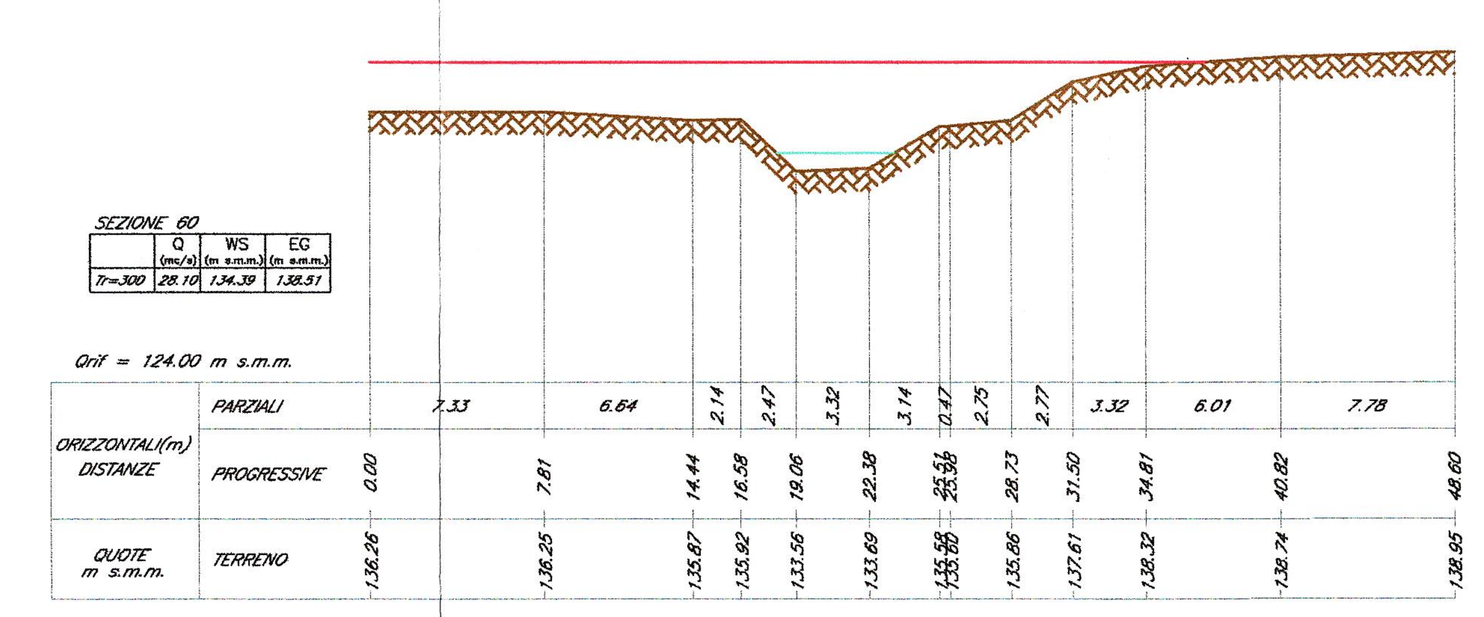

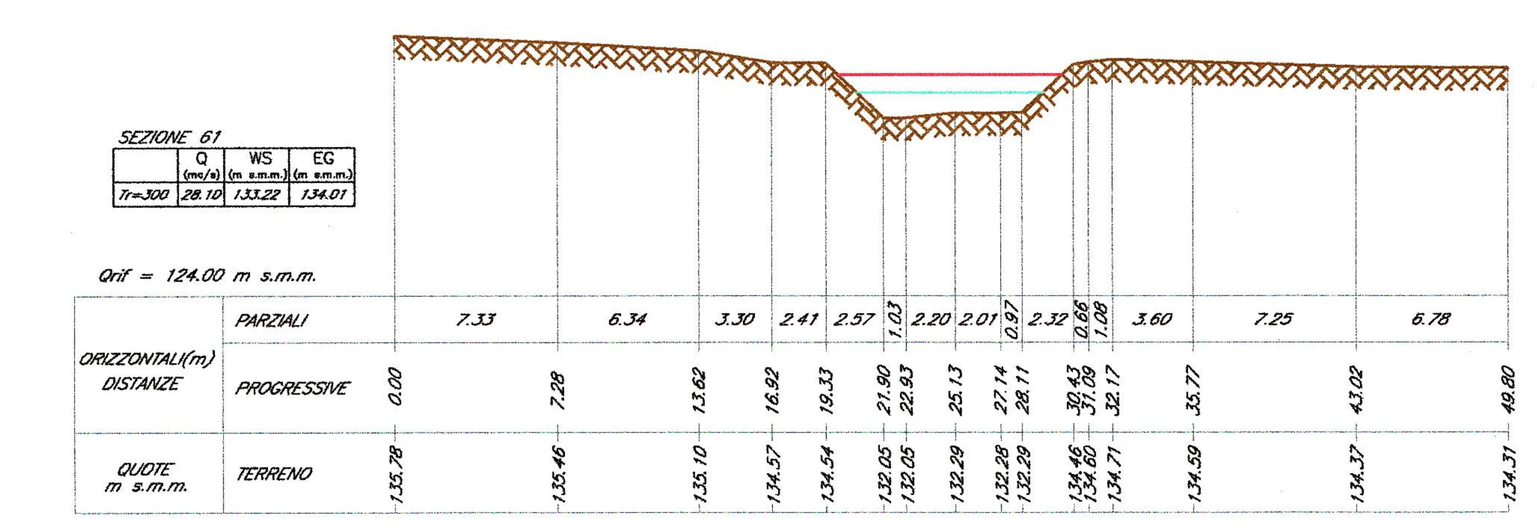

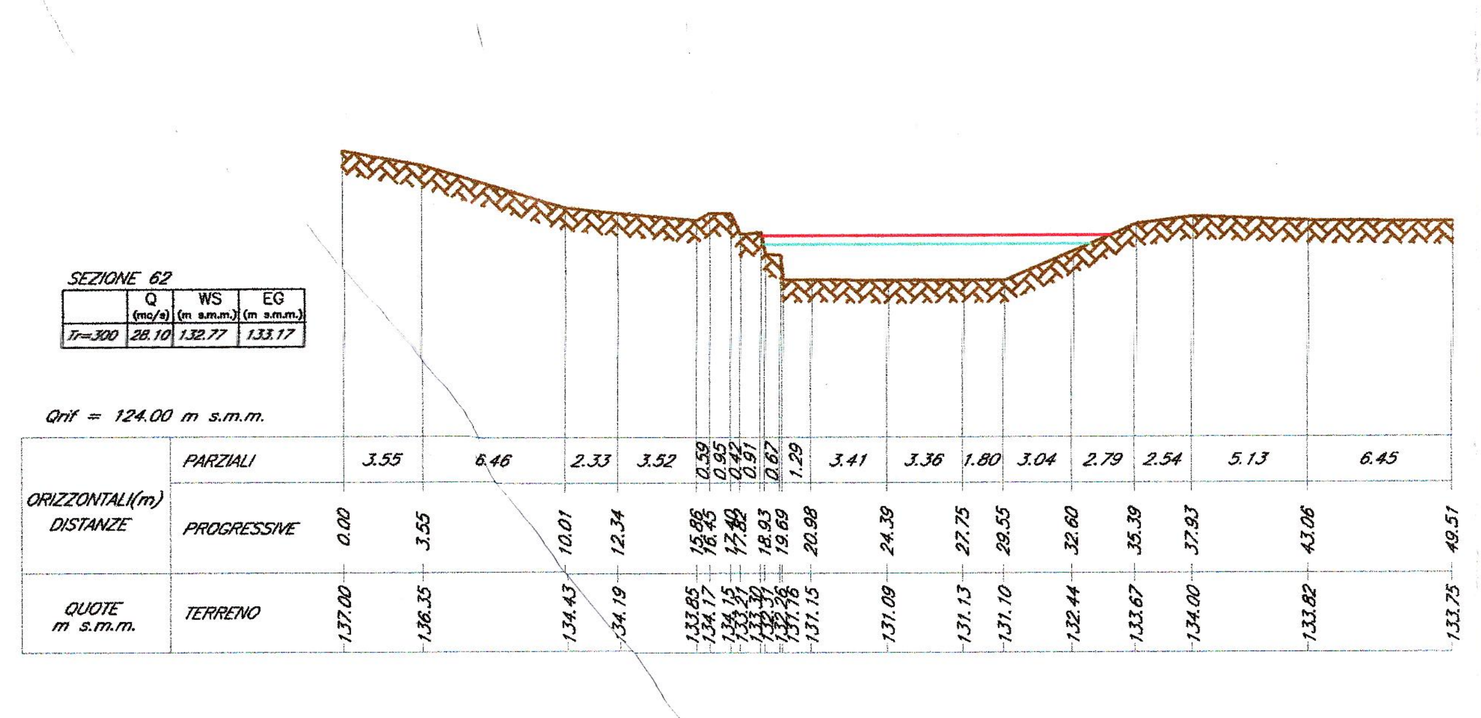

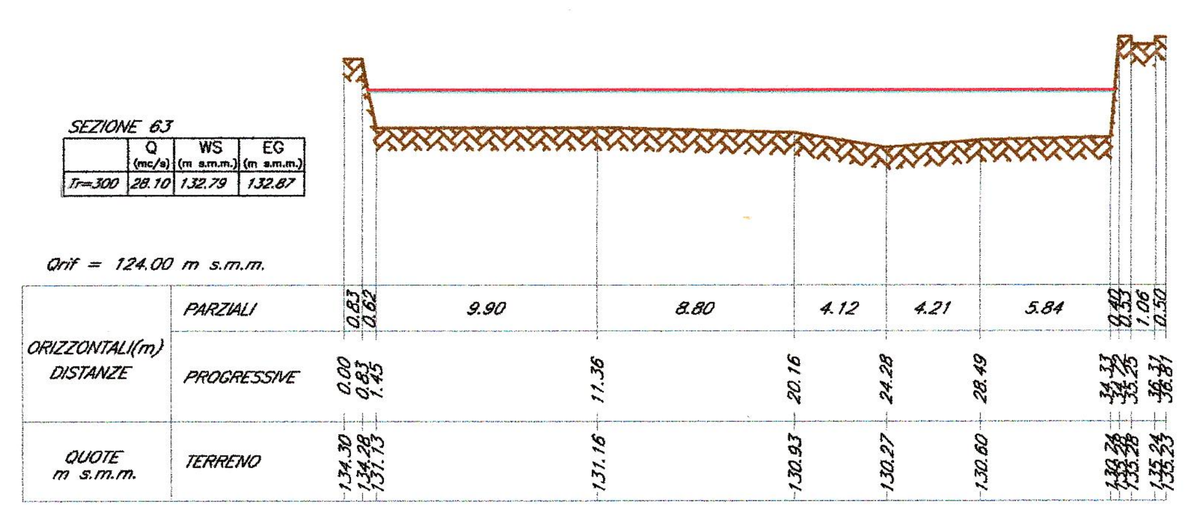

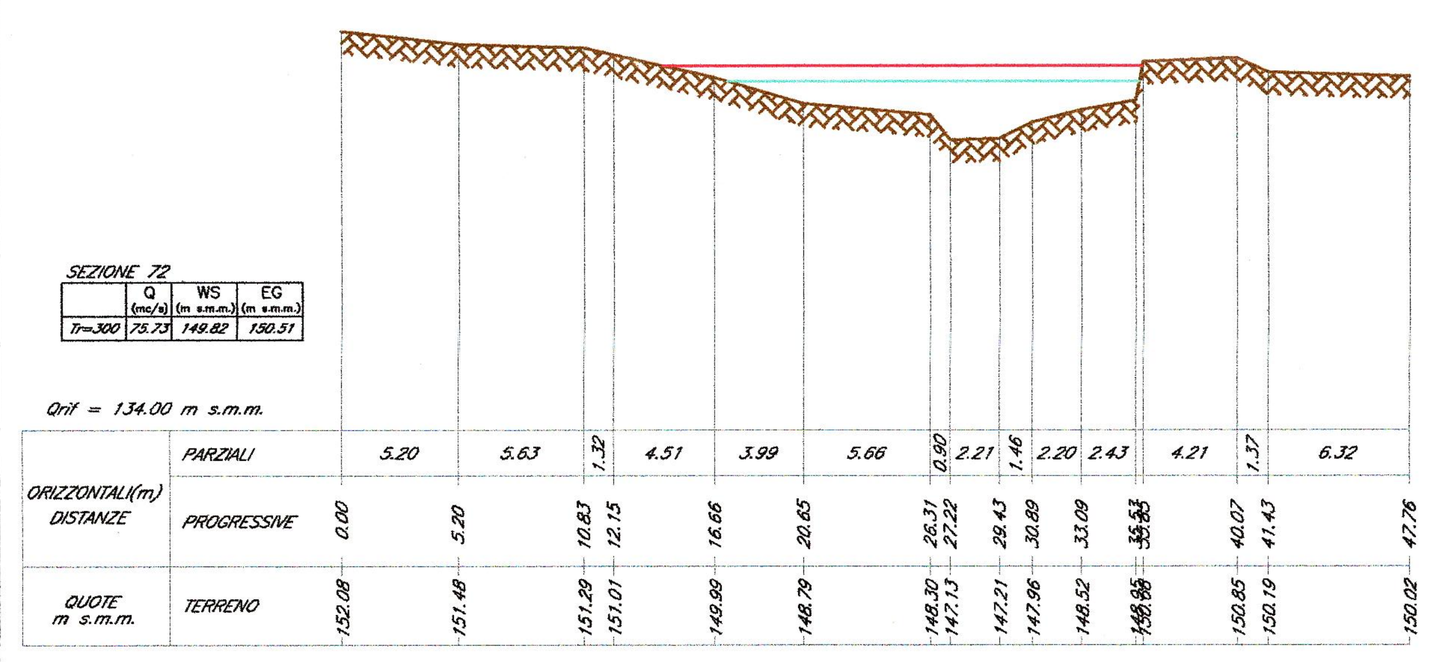

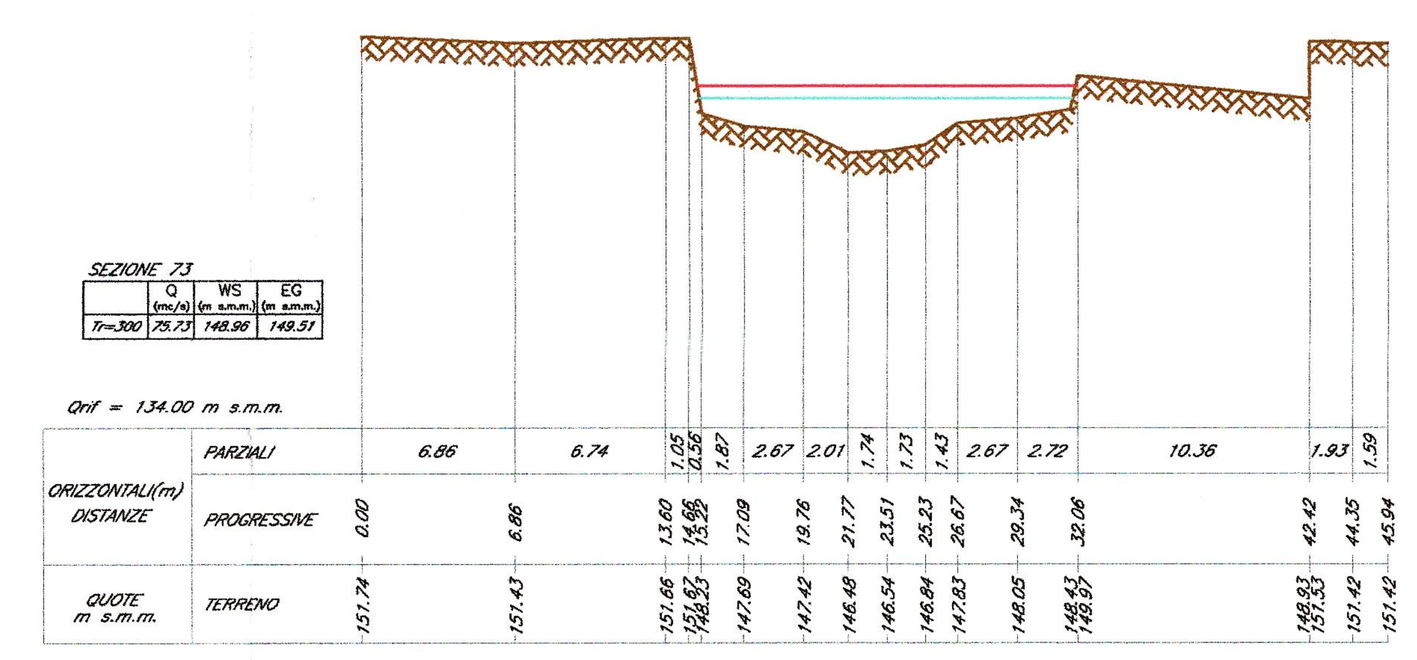

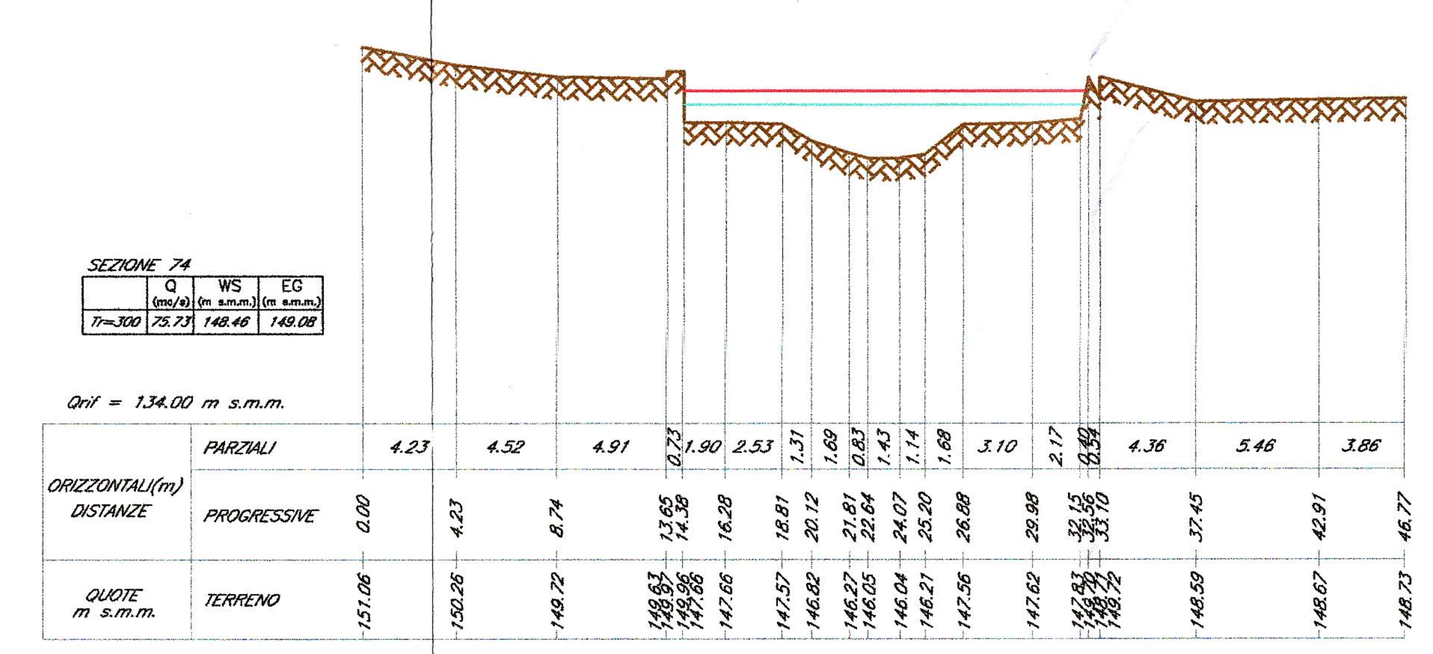

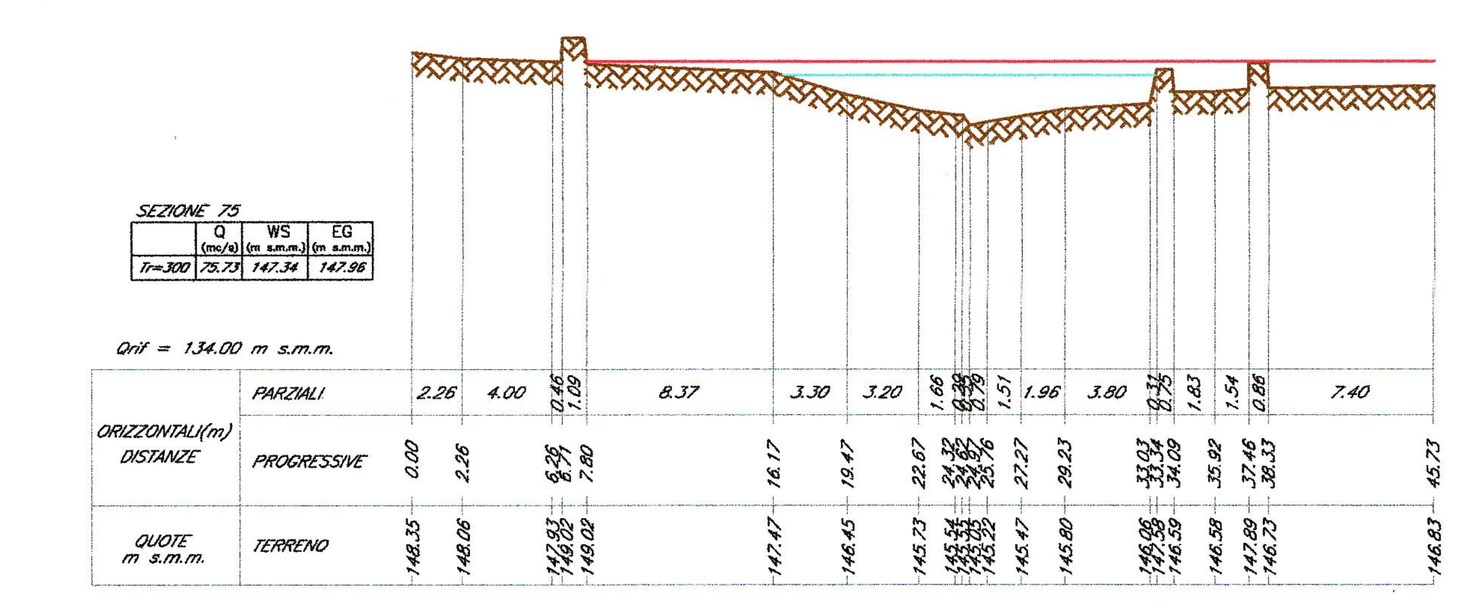

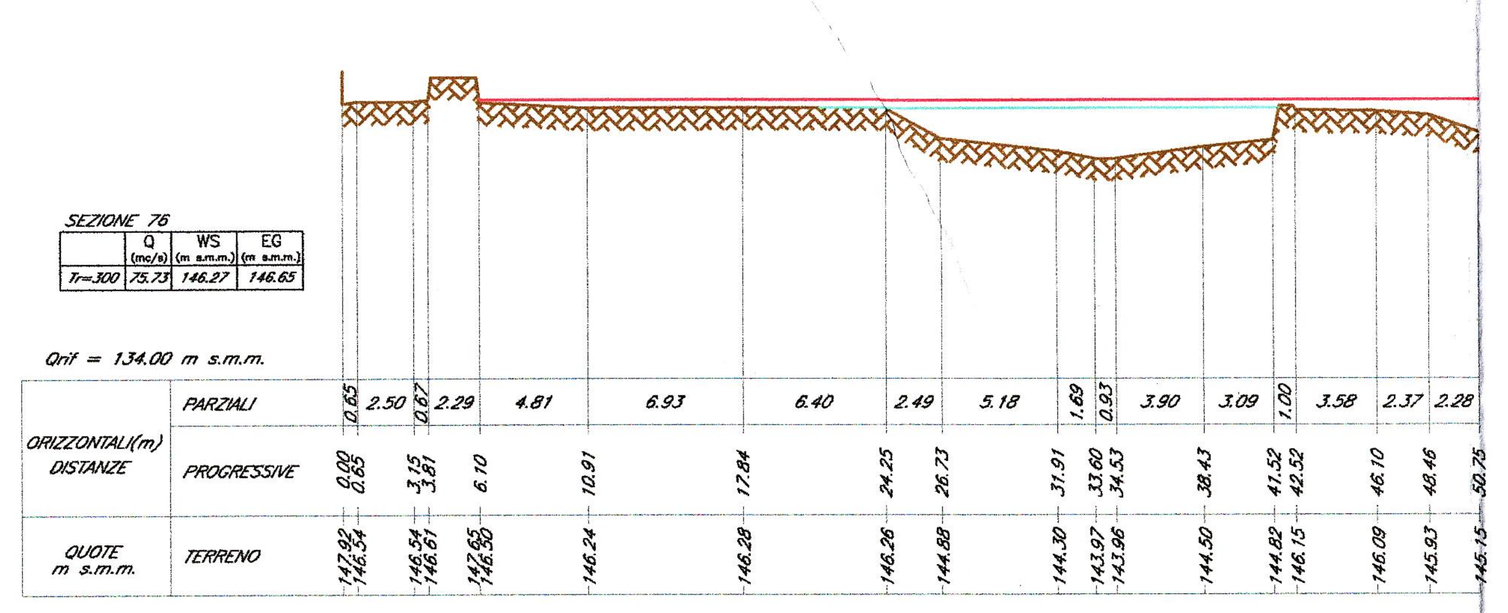

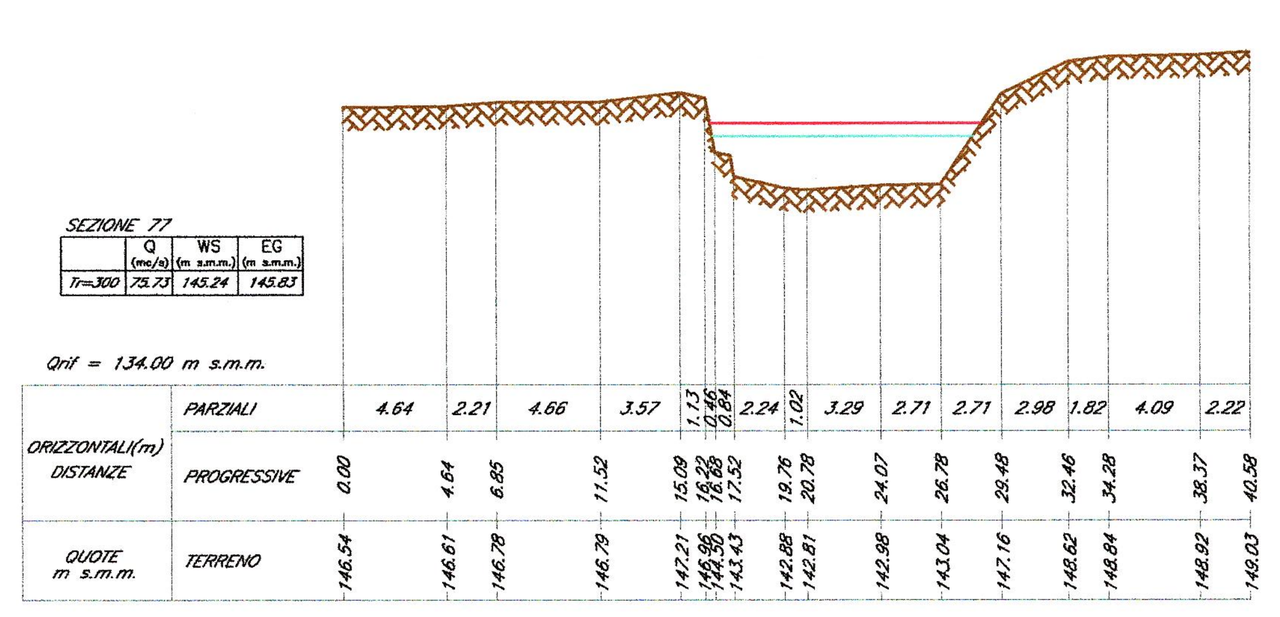

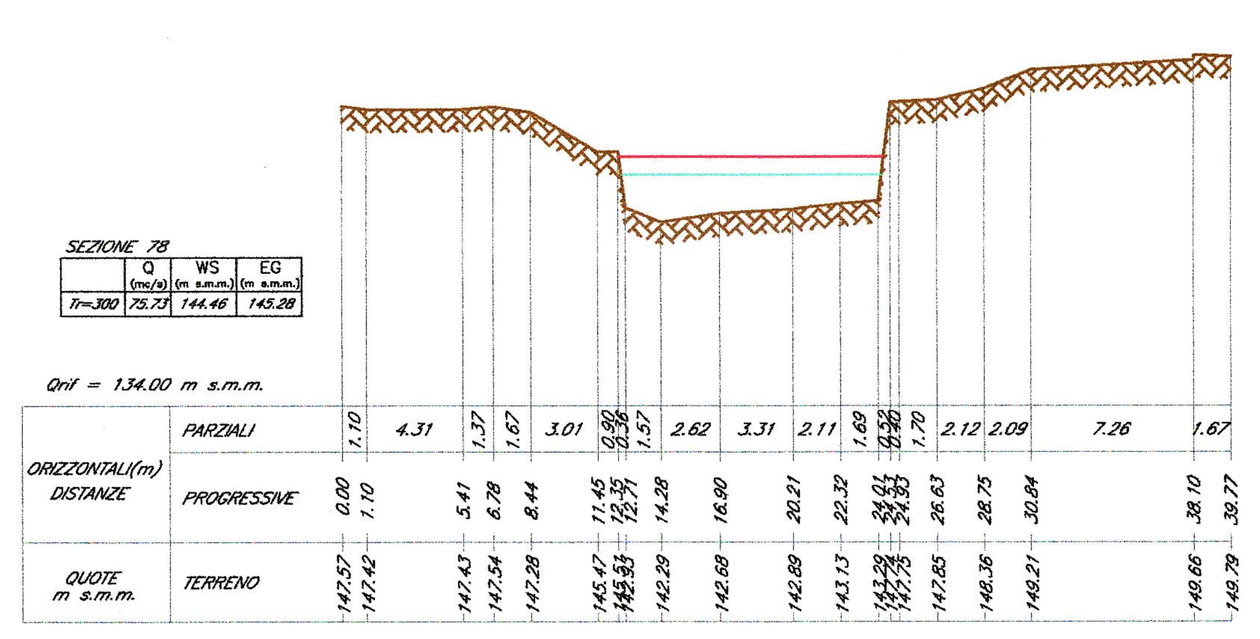

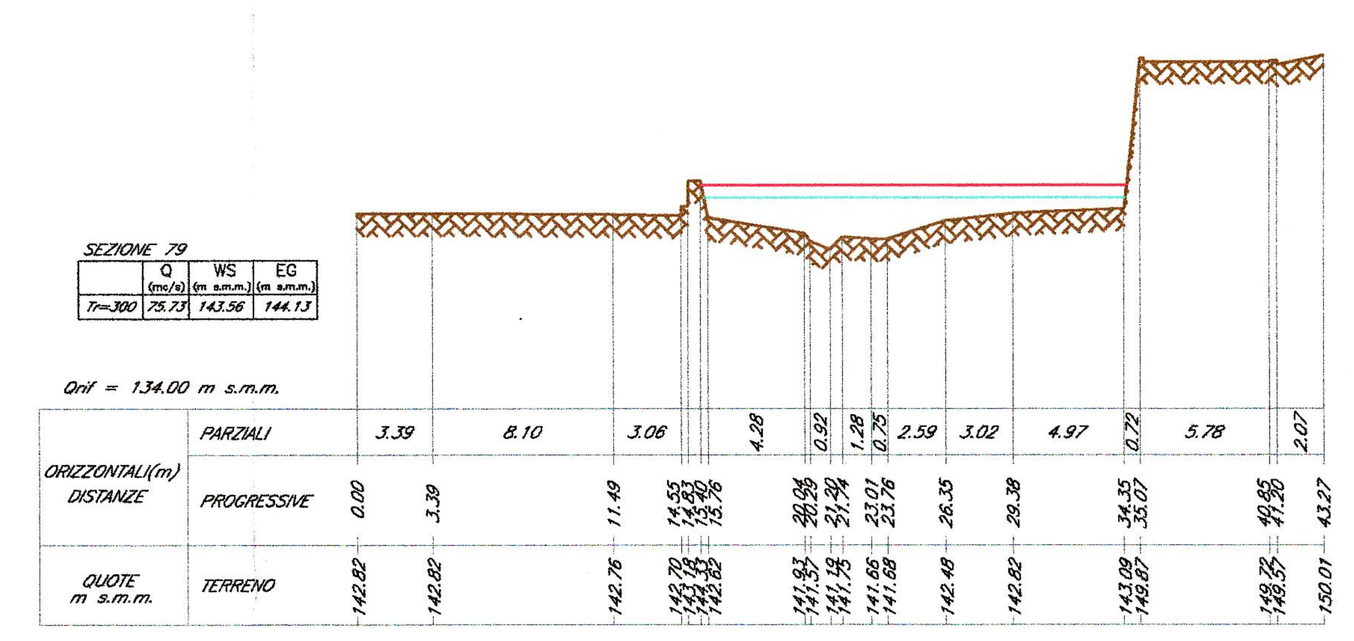

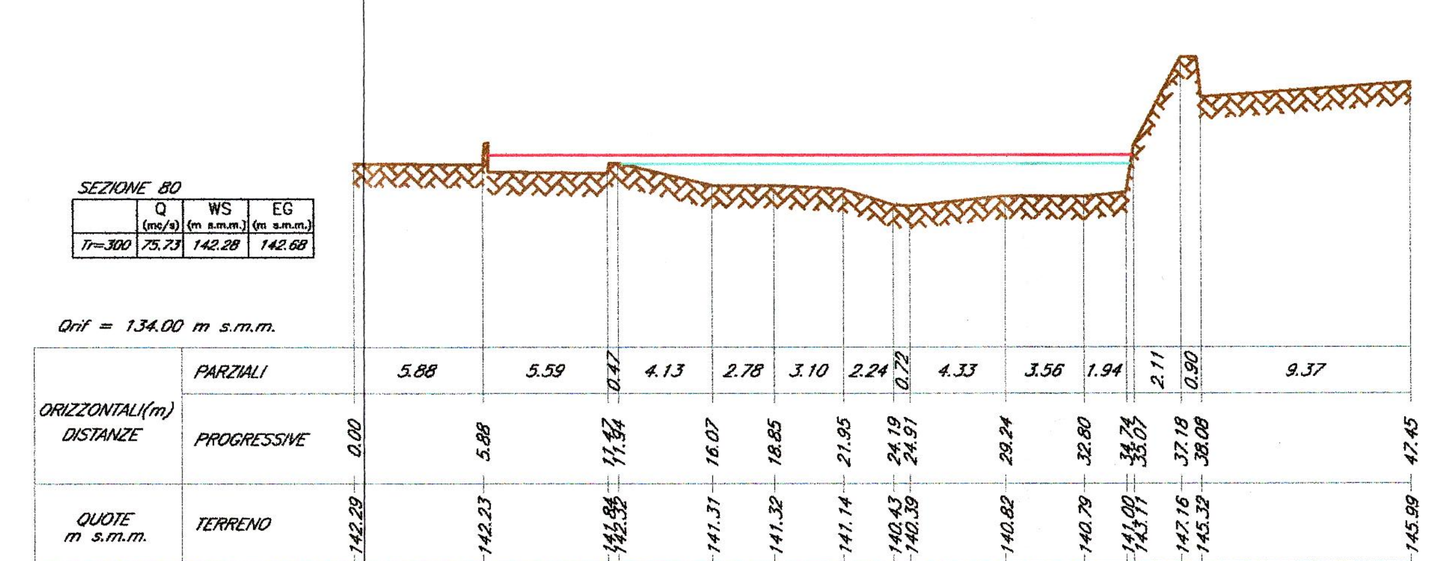

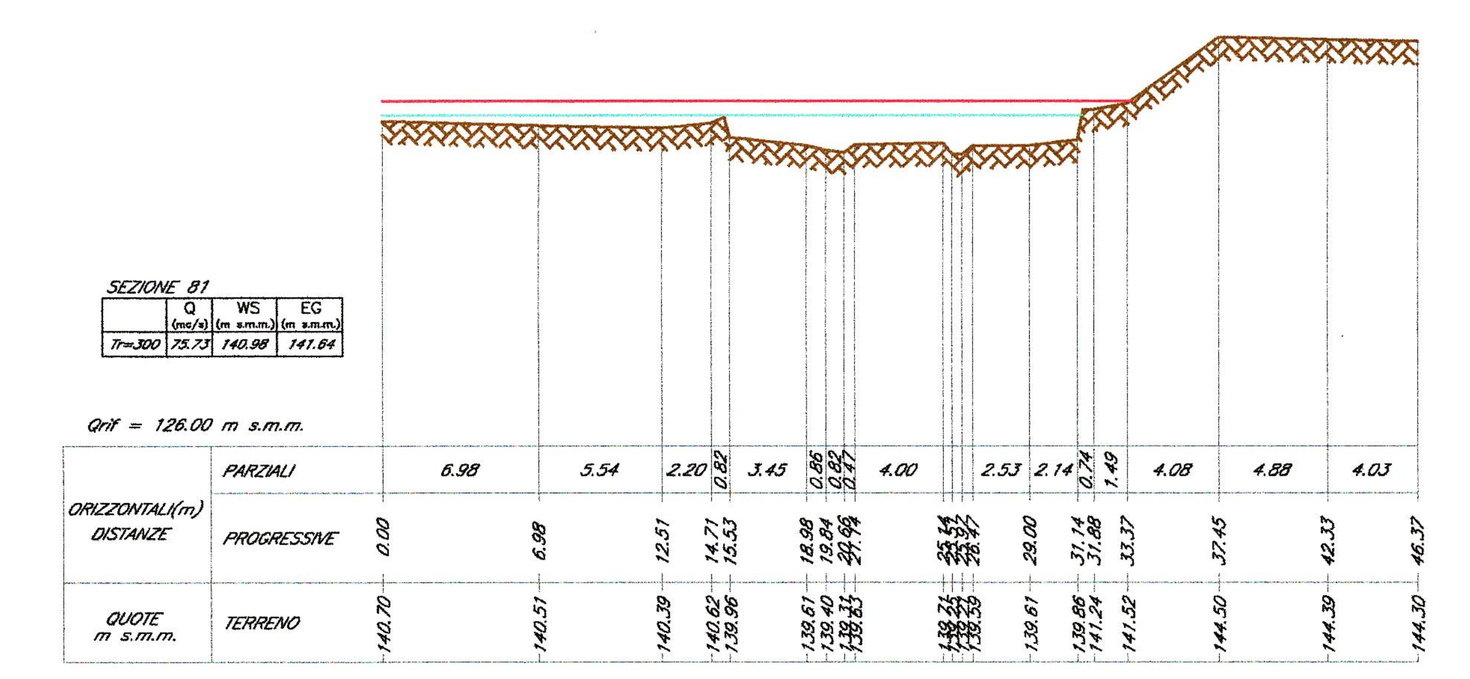

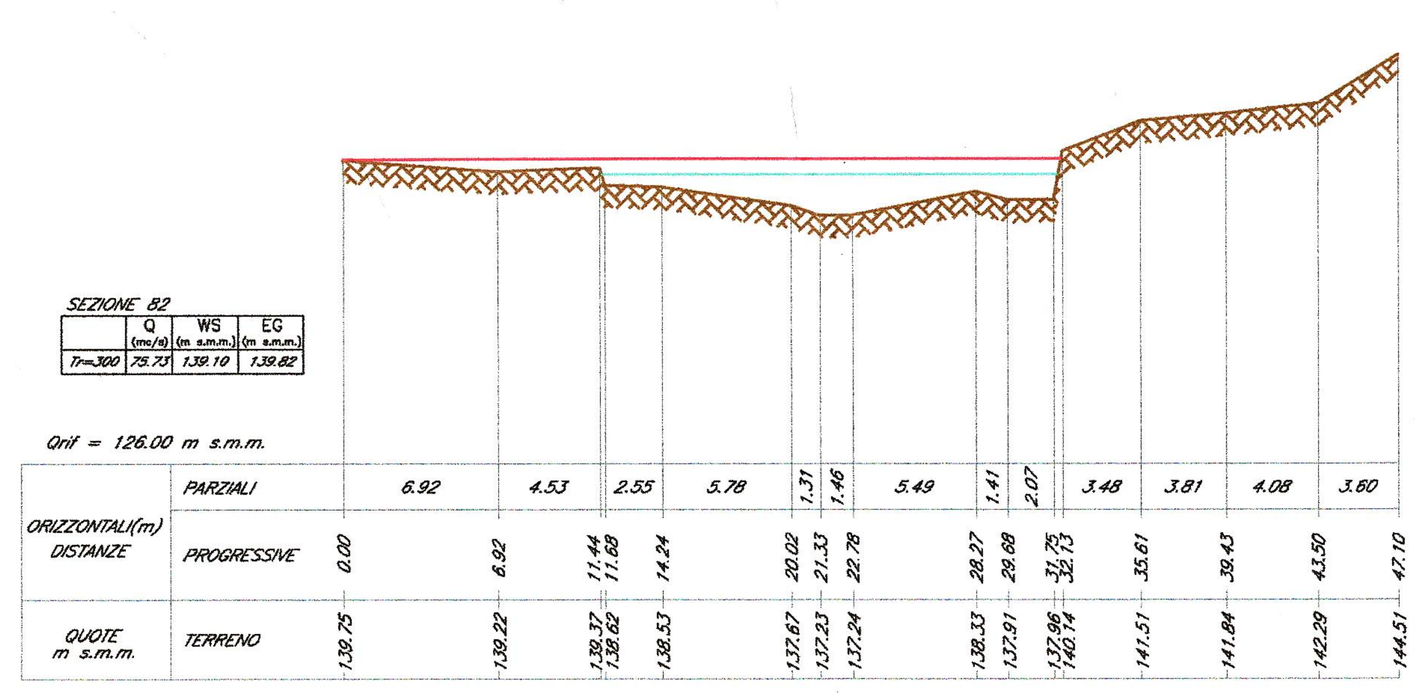

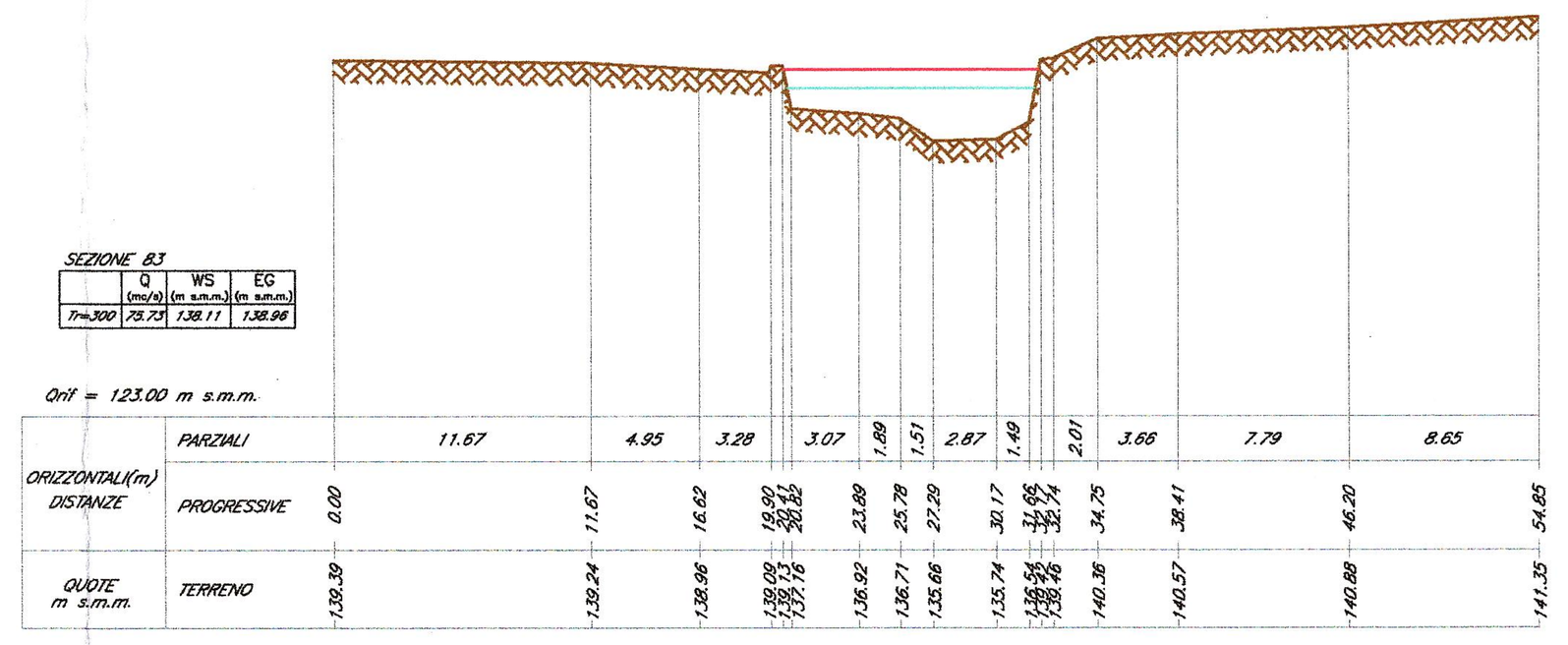

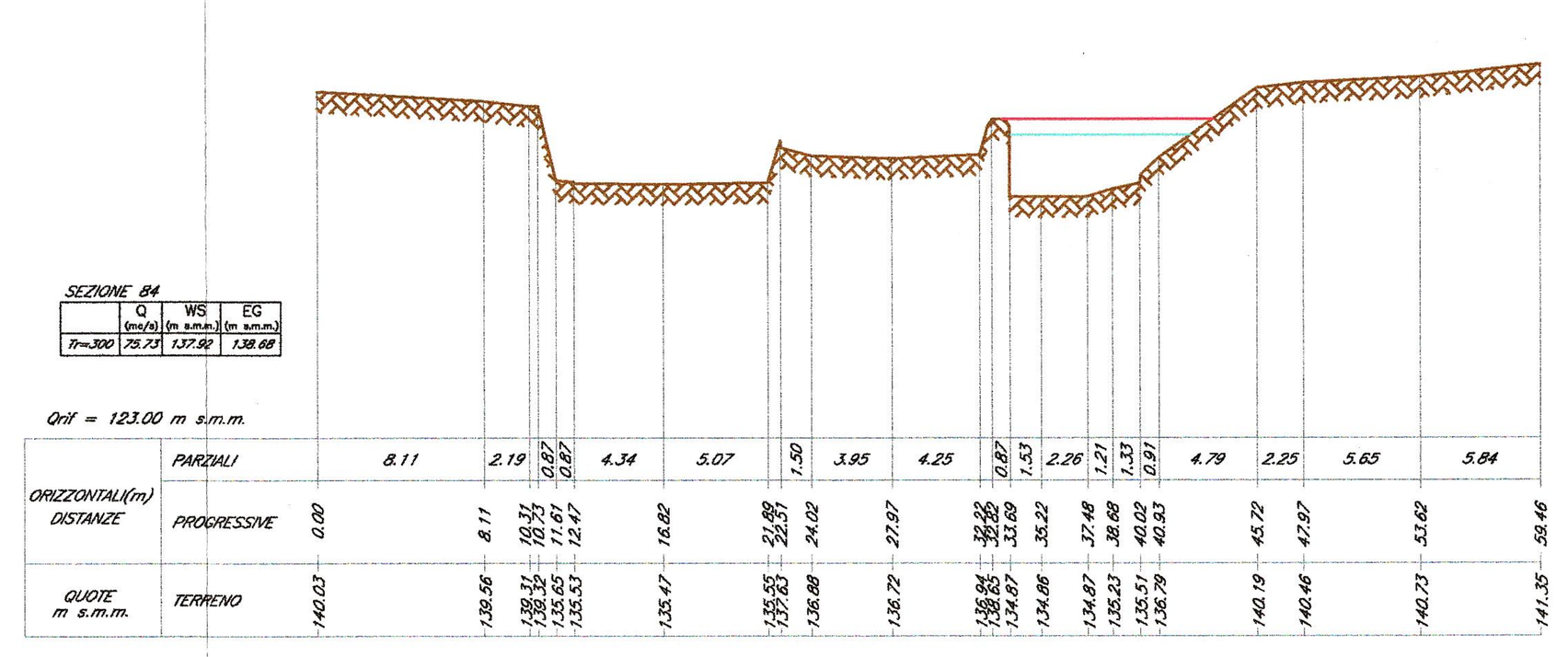

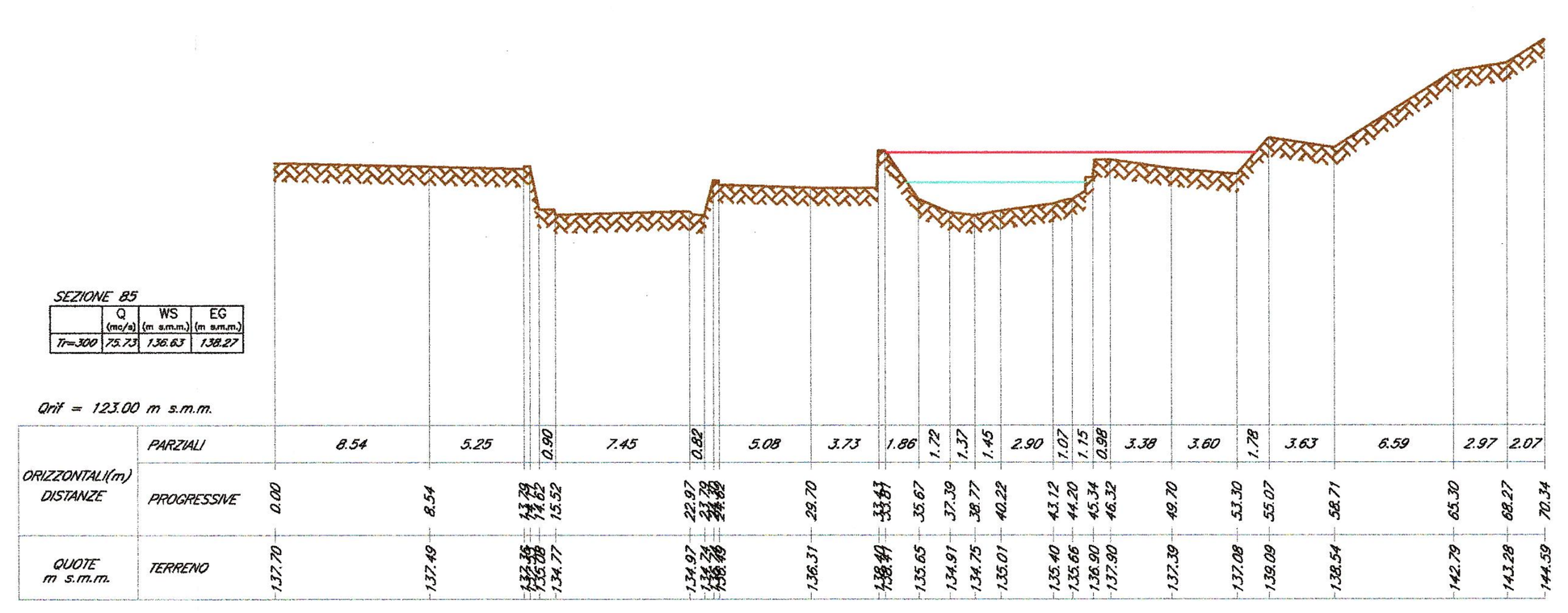

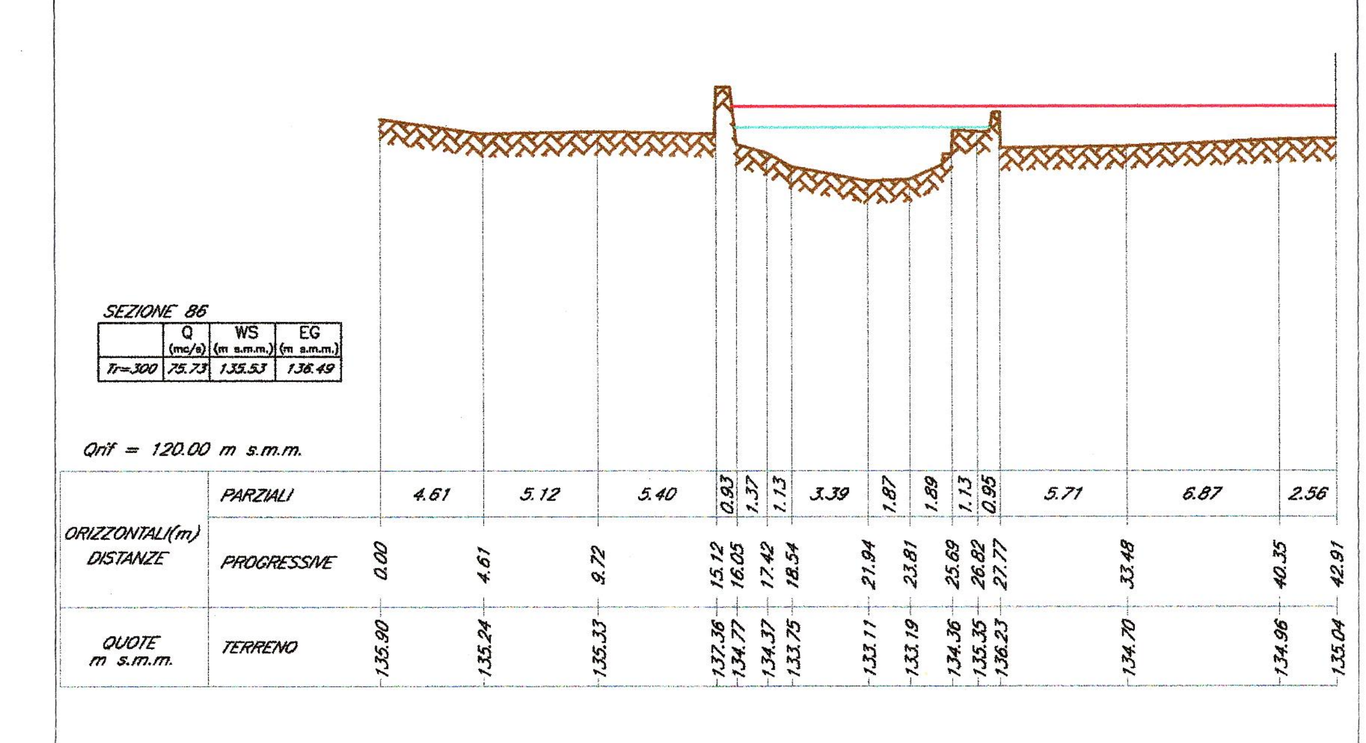

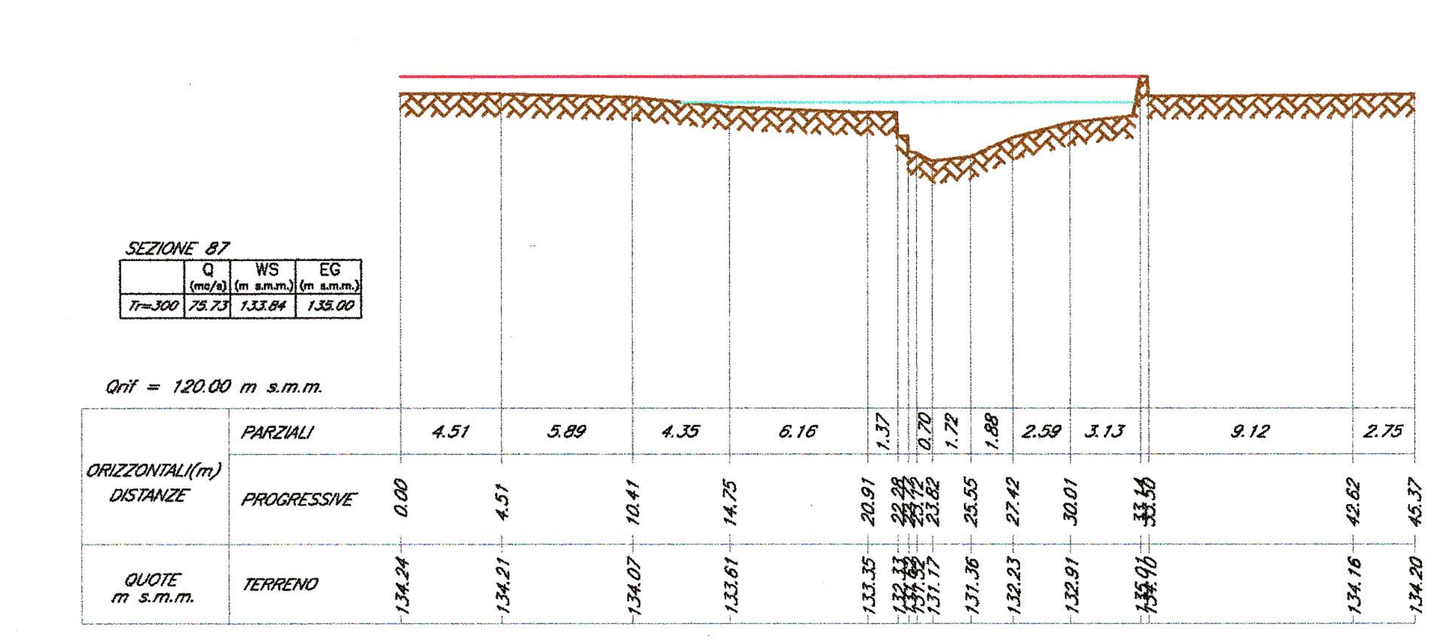

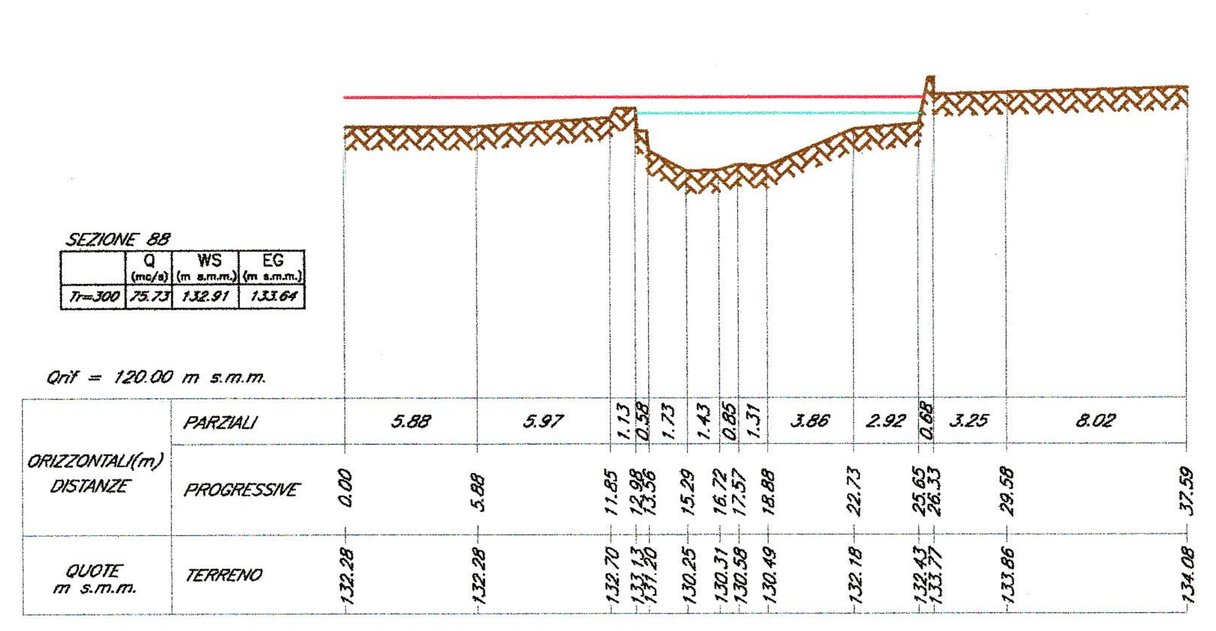

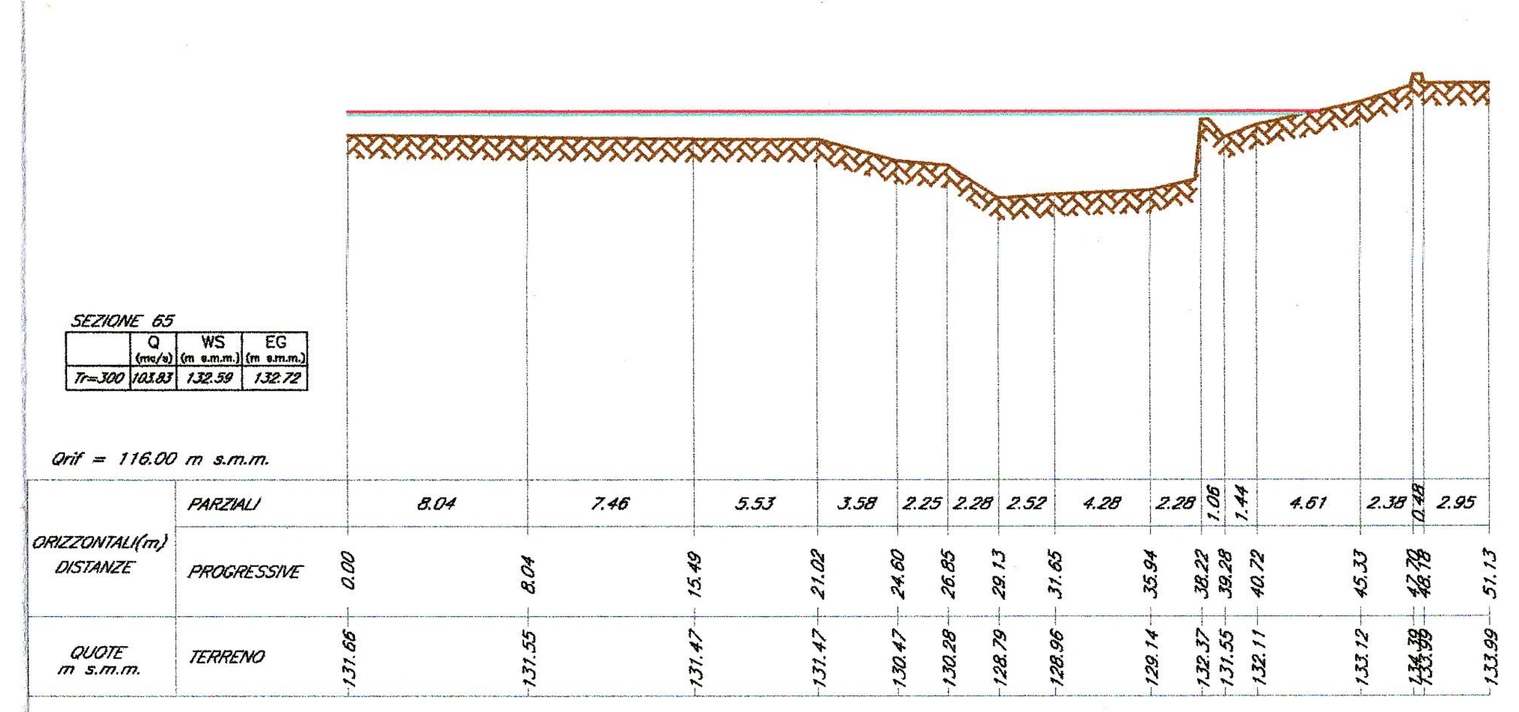

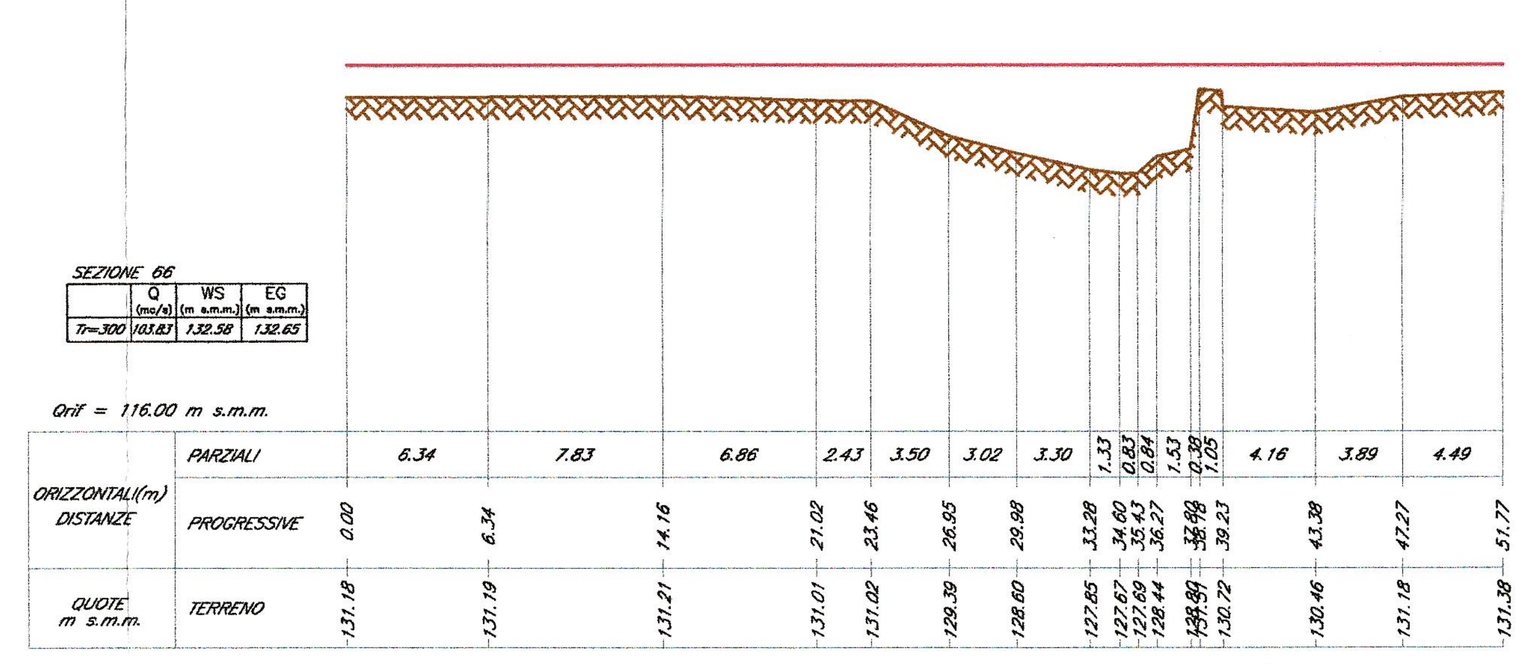

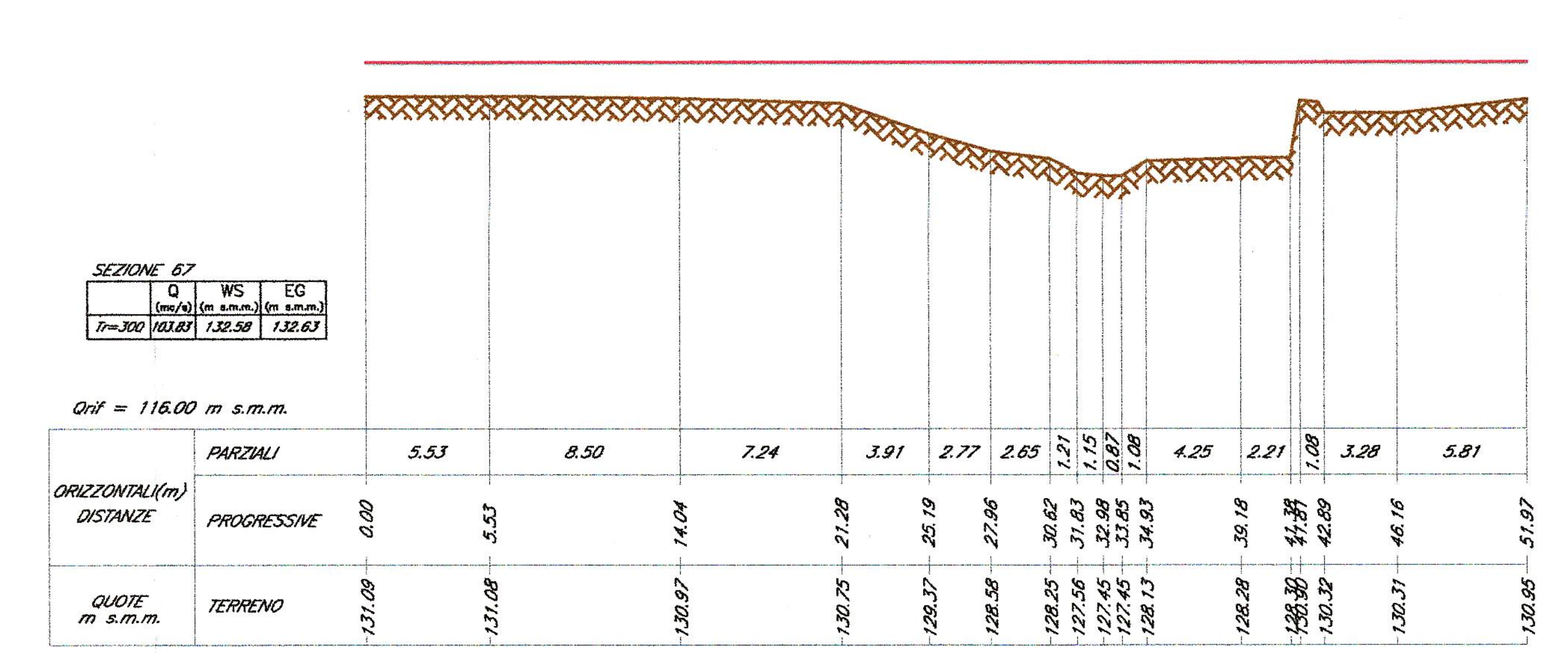

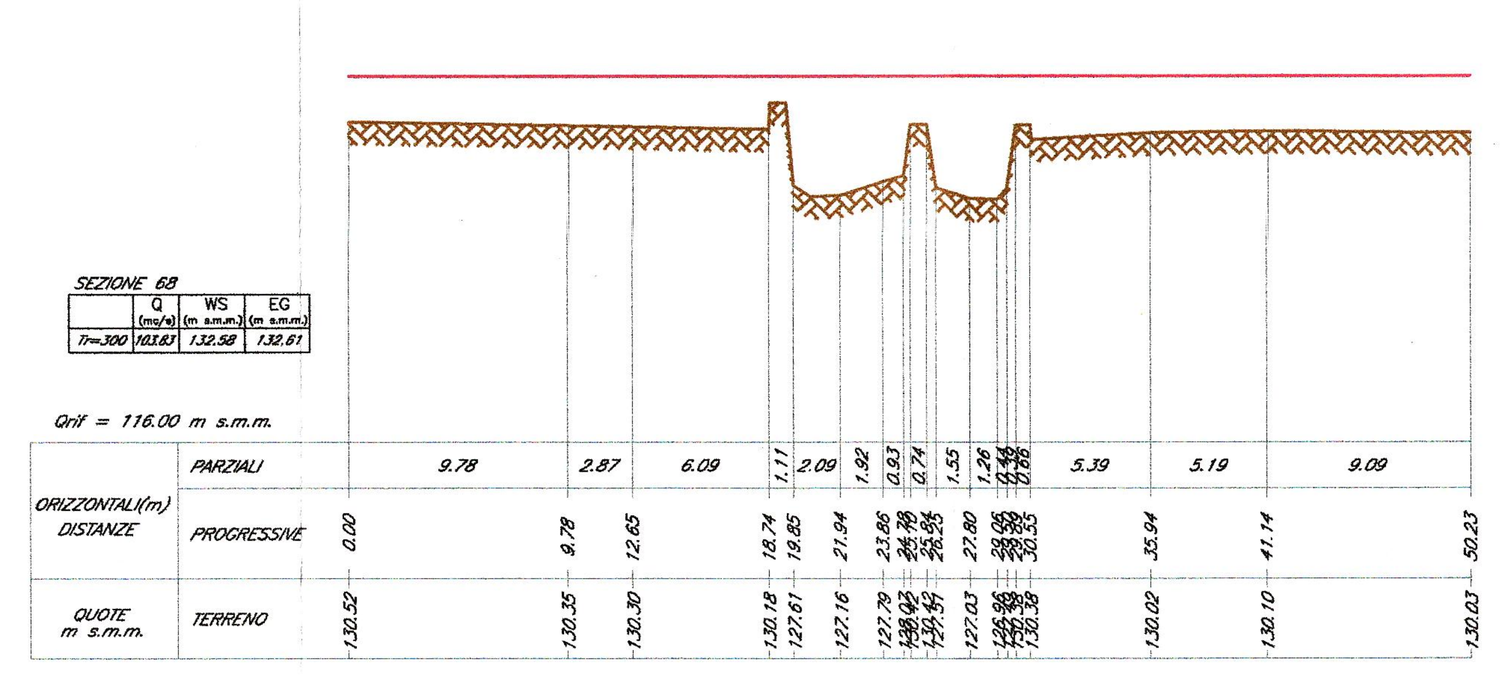

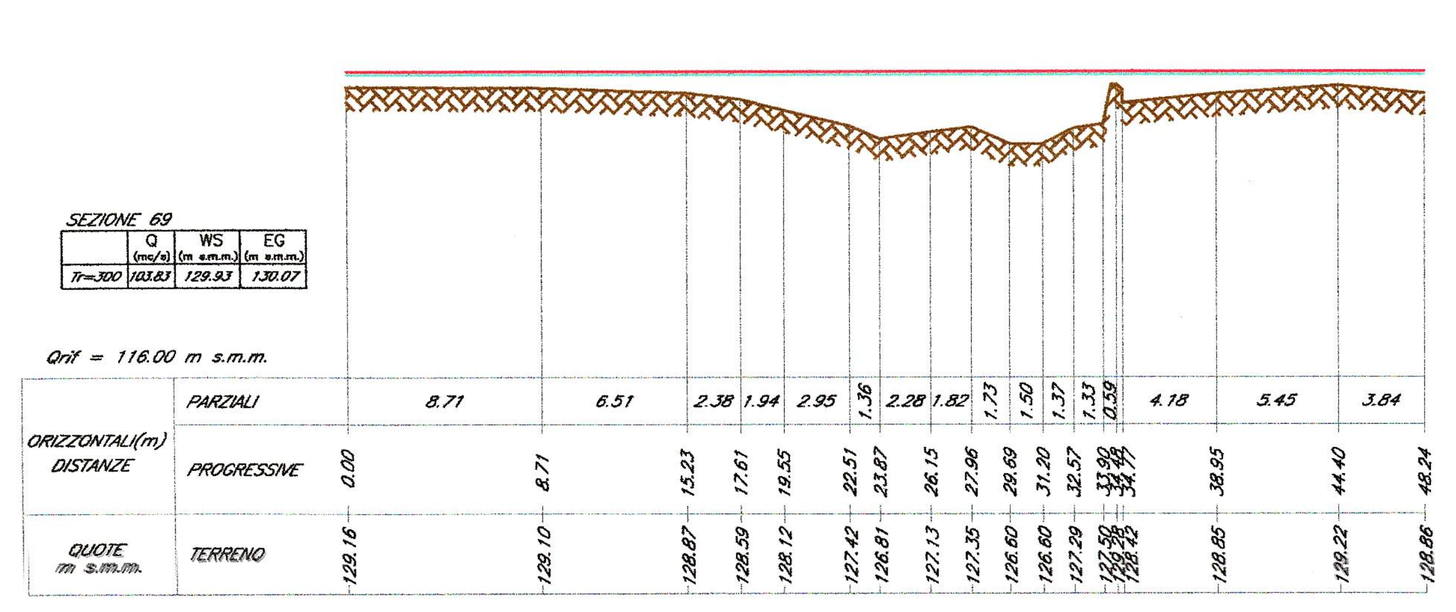

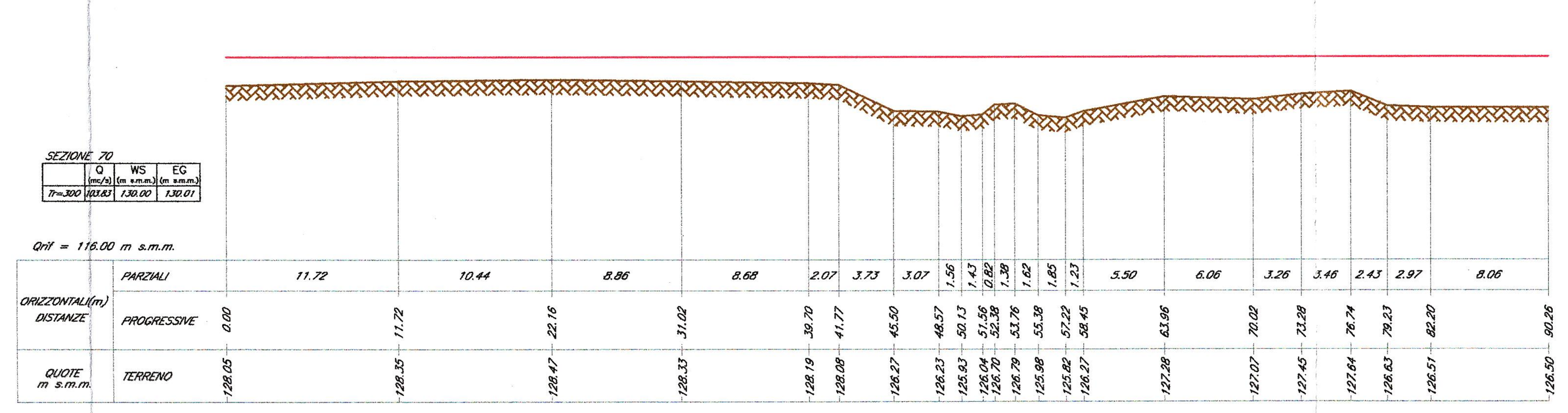

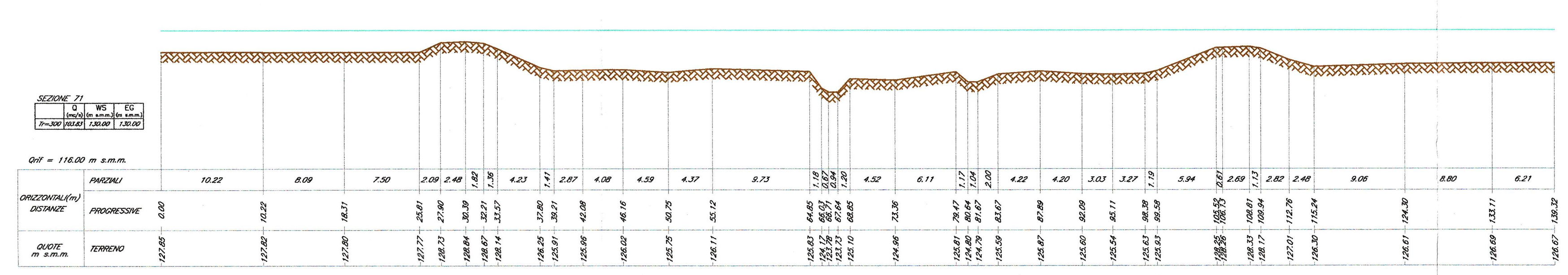

LEGENDA

- LIVELLO IDRICO TR 300 (WS)
- LIVELLO ENERGIA TR 300 (EG)
- PROFILO DEL TERRENO

NB: LE QUOTE SONO ESPRESSE IN m s.m.m.

COMMITTENTE:

RFI RETE FERROVIARIA ITALIANA – GRUPPO FERROVIE DELLO STATO ITALIANE

PROGETTAZIONE:

ITALFERR – GRUPPO FERROVIE DELLO STATO ITALIANE

DIRETTRICE FERROVIARIA MESSINA - CATANIA - PALERMO

NUOVO COLLEGAMENTO PALERMO-CATANIA

U.O. CORPO STRADALE E GEOTECNICA

PROGETTO ESECUTIVO

RADDOPPIO DELLA TRATTA CATENANUOVA - RADDUSA AGIRA

Nuova viabilità al km 13+000

IDRAULICA

SEZIONI TRASVERSALI ANTE OPERAM VALLONE PETROSO/ TORRENTE MULINELLO

SCALA: 1:400

COMMESSA	LOTTO	FASE	ENTE	TIPO DOC.	OPERA/DISCIPLINA	PROGR.	REV.
RS0S	00	E	11	WZ	ID0002	001	A

Rev.	Descrizione	Redatto	Data	Verificato	Data	Approvato	Data	Autorizzato Data
A	EMISSIONE ESECUTIVA	A.TORTORA	09.15	F.CERAS	09.15	P.CARLESIMO	09.15	F.SACCHI/09.15

File: RS0S00E11WZID0002001A.dwg | n. Elab.: 15