PLANIMETRIA Scala 1:500

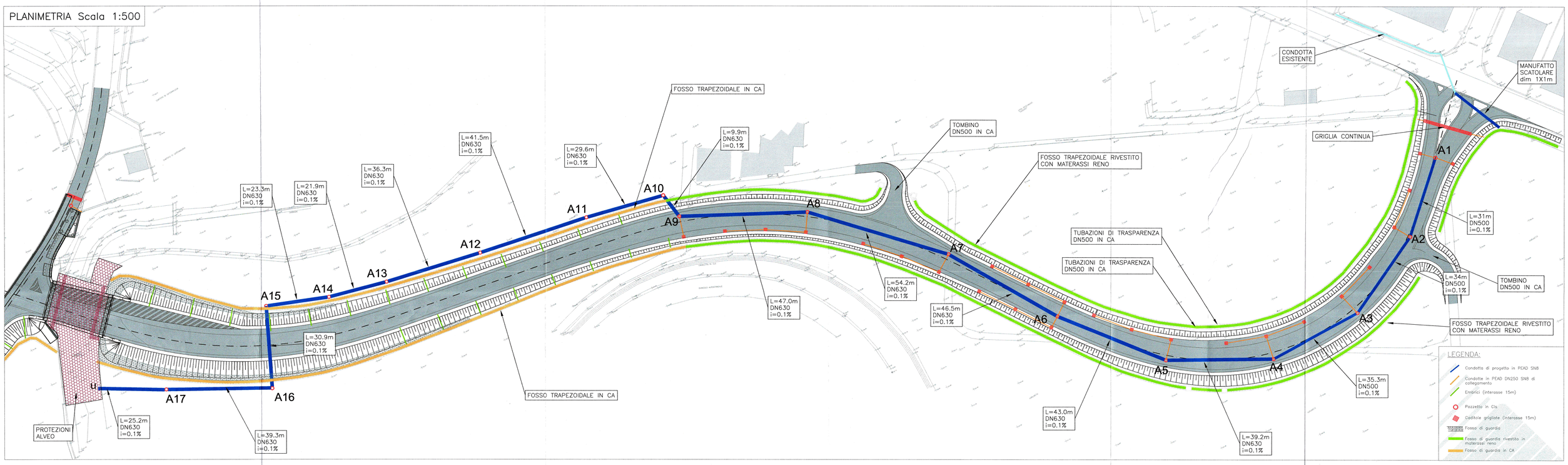

PROFILO LONGITUDINALE Scala 1:100–1:1000

NATURA TERRENO	Strada asfaltata L=330.1m								Terreno vegetale L=257.83m								
TIPOLOGIA CONDOTTA	PEAD SN8	PEAD SN8	PEAD SN8	PEAD SN8	PEAD SN8	PEAD SN8	PEAD SN8	PEAD SN8	PEAD SN8	PEAD SN8	PEAD SN8	PEAD SN8	PEAD SN8	PEAD SN8	PEAD SN8	PEAD SN8	PEAD SN8
LUNGHEZZA [m]	30.99	33.98	35.26	39.18	42.95	46.49	54.23	47.04	9.91	29.60	42.55	36.26	21.89	23.32	30.87	39.30	25.20
DIAMETRO [mm]	DN500	DN500	DN500	DN630	DN630	DN630	DN630	DN630	DN630	DN630	DN630	DN630	DN630	DN630	DN630	DN630	DN630
PENDENZA [m/m]	0.1 %	0.1 %	0.1 %	0.1 %	0.1 %	0.1 %	0.1 %	0.1 %	0.1 %	0.1 %	0.1 %	0.1 %	0.1 %	0.1 %	0.1 %	0.1 %	0.1 %

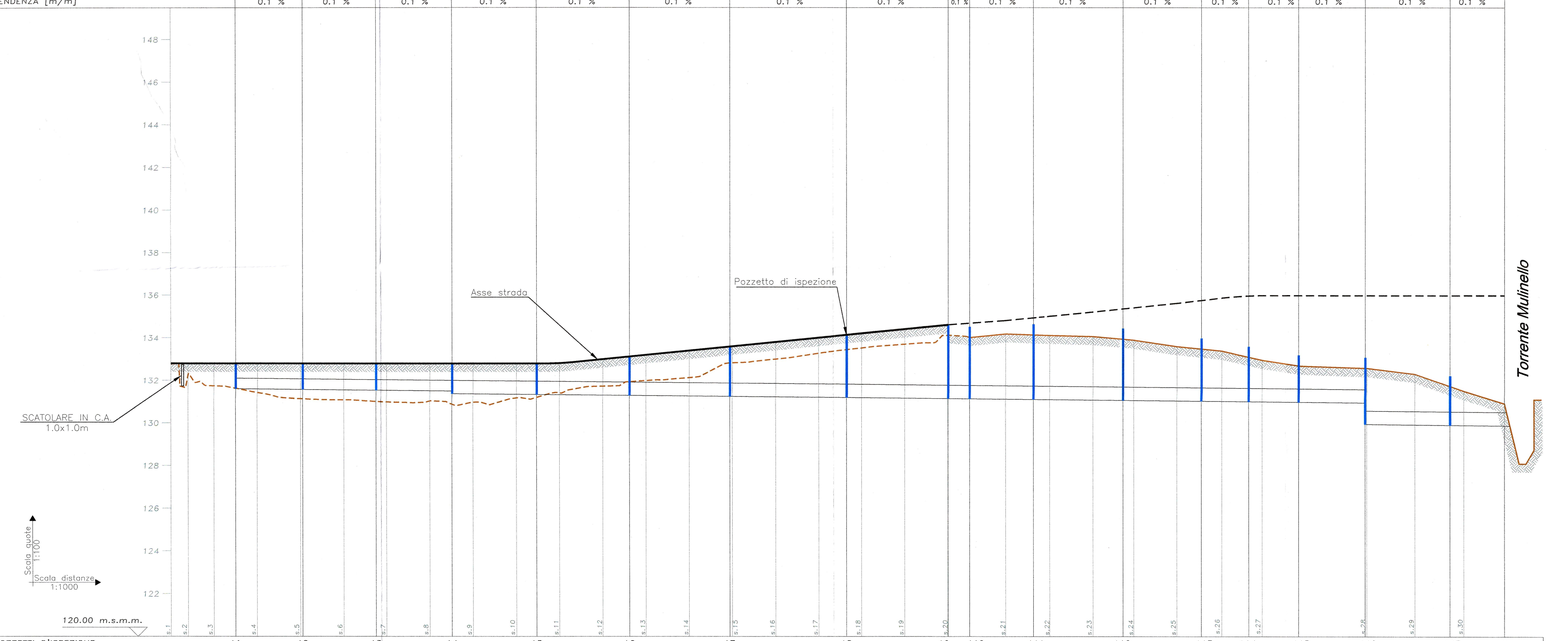

POZZETTI D'ISPEZIONE	A1	A2	A3	A4	A5	A6	A7	A8	A9	A10	A11	A12	A13	A14	A15	A16	A17	u
DISTANZE PROGRESSIVE [m]	0.00	30.99	64.97	100.23	139.41	182.36	228.85	283.08	330.12	340.03	369.63	411.11	447.37	469.26	492.58	523.45	562.75	
DISTANZE PARZIALI [m]		30.99	33.98	35.26	39.18	42.95	46.49	54.23	47.04	9.91	29.60	41.48	36.26	21.89	23.32	30.87	39.30	25.20
QUOTE TERRENO [m s.m.m.]	131.63	131.13	131.01	130.88	131.20	131.04	132.83	133.45	134.13	134.03	134.03	133.68	133.48	132.87	132.70	132.05	131.74	131.28
QUOTE STRADA [m s.m.m.]	132.80	132.80	132.80	132.80	132.80	133.13	133.60	134.14	134.62	134.69	134.95	135.37	135.76	135.98	136.00	136.00	136.00	136.00
QUOTE DI SCORRIMENTO [m s.m.m.]	131.60	131.57	131.54	131.50 / 131.37	131.33	131.29	131.24	131.19	131.14	131.10	131.05	131.06	131.02	131.00	130.98	130.95 / 129.95	129.91	129.88
QUOTE FONDO SCAVO [m s.m.m.]	131.35	131.32	131.29	131.25 / 131.12	131.08	131.04	130.99	130.94	130.89	130.85	130.81	130.77	130.75	130.73	130.70	130.70	130.66	130.63
DISTANZE ETTOMETRICHE	0			1			2		3		4			5		6		

PLANIMETRIA via Caduti Scala 1:500

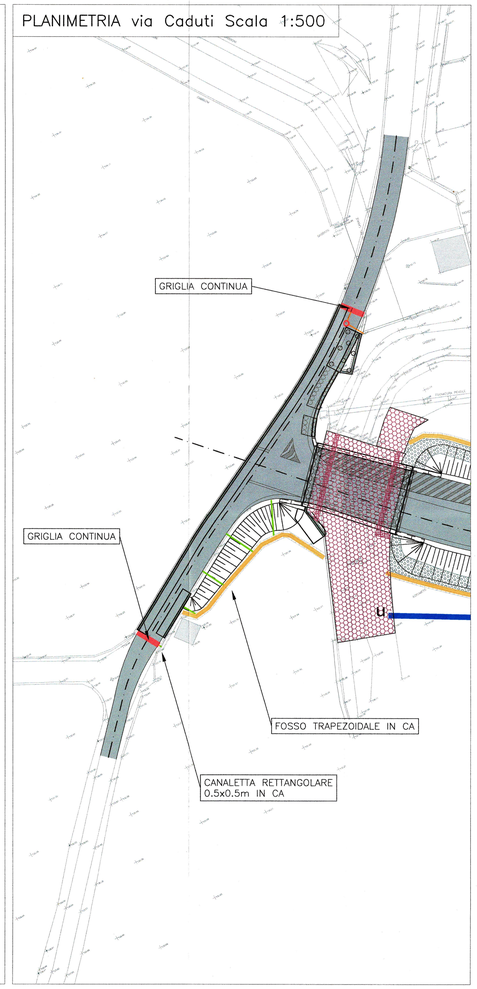

COMMITTENTE:

RFI RETE FERROVIARIA ITALIANA
GRUPPO FERROVIE DELLO STATO ITALIANE

PROGETTAZIONE:

ITALFERR
GRUPPO FERROVIE DELLO STATO ITALIANE

DIRETTIRCE FERROVIARIA MESSINA - CATANIA PALERMO

NUOVO COLLEGAMENTO PALERMO - CATANIA

U.O. CORPO STRADALE E GEOTECNICA

PROGETTO ESECUTIVO

RADDOPPIO DELLA TRATTA CATENANUOVA - RADDUSA AGIRA
Nuova viabilità al km 13+000

IDRAULICA

Drenaggio piattaforma stradale
Planimetria e profilo

SCALA: VARIE

COMMESSA	LOTTO	FASE	ENTE	TIPO DOC.	OPERA/DISCIPLINA	PROGR.	REV.
RS0S	00	E	11	FZ	ID0002	002	A

Revis.	Descrizione	Redatto	Data	Verificato	Data	Approvato	Data	Autorizzato
A	EMISSIONE ESECUTIVA	A.Inglese	09.2015	A. Ingl	09.2015		09.2015	F. Sacco

FILE: RS0S00E11FZID0002002A

n. Elab.: 18