

Committente:



**AUTOCAMIONALE DELLA CISA S.P.A.**

Via Camboara 26/A - Frazione Ponte Taro - 43015 NOCETO (PR)

Impresa Esecutrice:



**AUTOSTRADA DELLA CISA A15  
RACCORDO AUTOSTRADALE A15/A22  
CORRIDOIO PLURIMODALE TIRRENO-BRENNERO  
RACCORDO AUTOSTRADALE FRA L' AUTOSTRADA DELLA CISA-FONTEVIVO (PR)  
E L' AUTOSTRADA DEL BRENNERO-NOGAROLE ROCCA (VR). I LOTTO.**

C.U.P. G61B04000060008

C.I.G. 307068161E

**PROGETTO ESECUTIVO**

AUTOCAMIONALE DELLA CISA S.p.A.

Il Direttore TIBRE:

Il Responsabile del Procedimento:

Il Presidente:

IMPRESA PIZZAROTTI & C. S.p.A.

Il Direttore Tecnico:

**IMPRESA PIZZAROTTI & C. S.p.A.**  
**Il Responsabile di Progetto**  
**Dot. Ing. Luca Bondanelli**

Il Geologo:

NA

PROGETTAZIONE DI:



Il Progettista:

Ing. Fabio Nigrelli  
Ordine degli ingegneri della Provincia di Palermo n. 3581



A.T.I.: **idroesse engineering** MANDATARIA

**ROCKSOIL Sp.A.** MANDANTE

**ALCANTARA S.r.l.** MANDANTE

Coordinatore per la Sicurezza in fase di Progettazione:

Ing. Giovanni Maria Cepparotti  
Ordine degli Ingegneri della Provincia di Viterbo n. 392

Consulenza specialistica a cura di:

Progettista Responsabile Integrazione Prestazioni Specialistiche:

Impresa Pizzarotti & C. S.p.A.  
**Dot. Ing. PIETRO MAZZOLI**  
Ing. Pietro Mazzoli  
IMPRESA PIZZAROTTI  
Ordine degli Ingegneri della Provincia di Parma n. 821



Titolo Elaborato:

**Cantierizzazione  
Cantierizzazione  
Cantierizzazioni  
Sezioni trasversali deviazioni provvisorie interconnessione**

Data Emissione Progetto:

18/03/2014

Scala:

1:200

Identif. Elaborato:

N.RO IDENTIFICATIVO	CODICE COMMESSA	LOTTO	FASE	ENTE	AMBITO	CAT. OPERA	N.RO OPERA	PARTI OPERA	TIPO DOC.	N.RO Progr. DOC.	REVISIONE	
	RAAA	1	E	I	CN	CN	02	V	SZ	001	C	
C	13/02/2015	MODIFICATO TRACCIATO DEVIAZIONE 0,1,2,3 E 5					GHELFI	F. NIGRELLI	MAZZOLI			
B	24/11/2014	Revisione generale					GHELFI	F. NIGRELLI	MAZZOLI			
A	09/09/2014	REMISSIONE PROGETTO ESECUTIVO					R. COPPOLA	F. NIGRELLI	MAZZOLI			
Rev:	Data	DESCRIZIONE REVISIONE					Redatto	Controllato	Approvato			



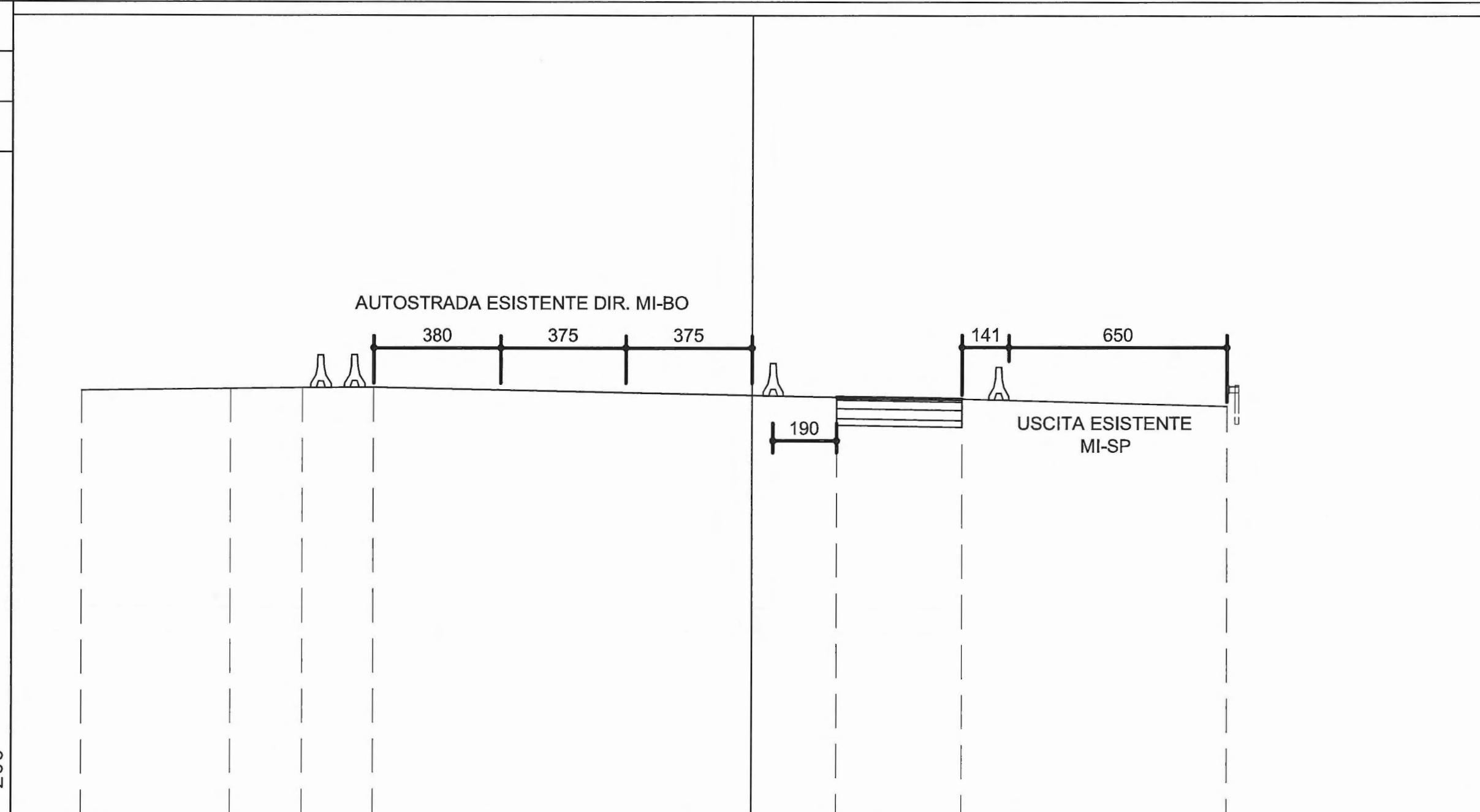
**DEVIAZIONE PROVVISORIA 0**

PROFILO A1-SV

SEZIONE 1

PROGRESSIVA 0.00

BINDER	
A1	0.18 m <sup>2</sup>
BASE	
B1	0.94 m <sup>2</sup>
MCEMENTATO	
C1	1.12 m <sup>2</sup>
STABILIZZATO	
E1	0.75 m <sup>2</sup>
USURA	
u1	3.74 m



PROGRESSIVE TERRENO	20.00	15.56	13.41	11.31		2.53	6.27	14.17
PARZIALI TERRENO		4.44	2.15		13.84			7.90
QUOTE TERRENO	45.97	46.03	46.06	46.07		45.78	45.73	45.52
PROGRESSIVE PROGETTO						2.53	6.27	
PARZIALI PROGETTO							3.74	
QUOTE PROGETTO						45.78	45.73	



PROFILO A1-SV

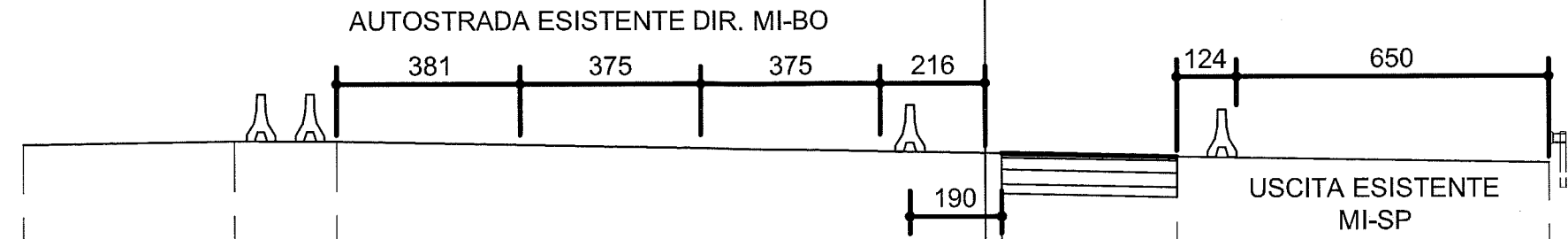
SEZIONE 2

PROGRESSIVA 50.00

BINDER A1	0.18 m <sup>2</sup>
BASE B1	0.91 m <sup>2</sup>
MCEMENTATO C1	1.09 m <sup>2</sup>
STABILIZZATO E1	0.73 m <sup>2</sup>
USURA u1	3.64 m

33

200  
200



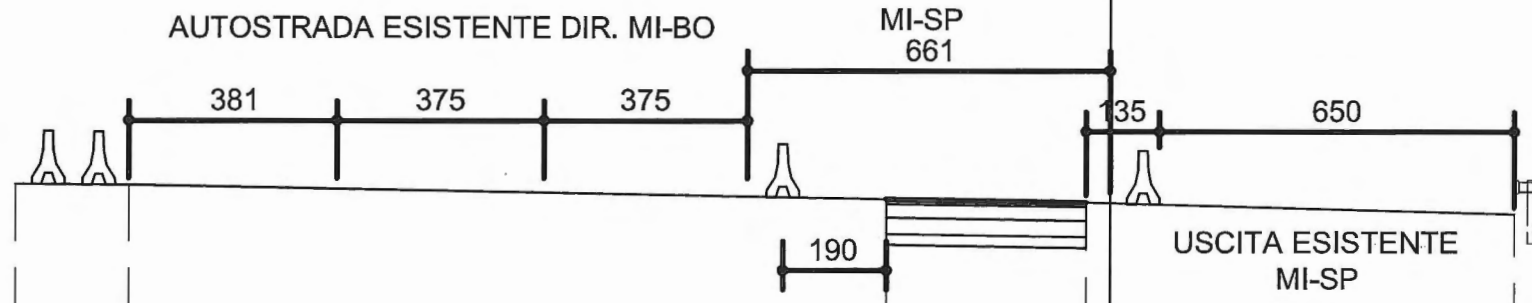
PROGRESSIVE TERRENO	20.00	15.59	13.47	0.35	3.99	11.73
PARZIALI TERRENO	4.41	13.82	7.74			
QUOTE TERRENO	46.01	46.07	46.07	45.80	45.72	45.58
PROGRESSIVE PROGETTO				0.35	3.99	
PARZIALI PROGETTO				3.64		
QUOTE PROGETTO				45.80	45.72	

PROFILO A1-SV

SEZIONE 4

PROGRESSIVA 150.00

BINDER	
A1	0.18 m <sup>2</sup>
BASE	
B1	0.90 m <sup>2</sup>
MCEMENTATO	
C1	1.09 m <sup>2</sup>
STABILIZZATO	
E1	0.73 m <sup>2</sup>
USURA	
u1	3.63 m



33

200 200

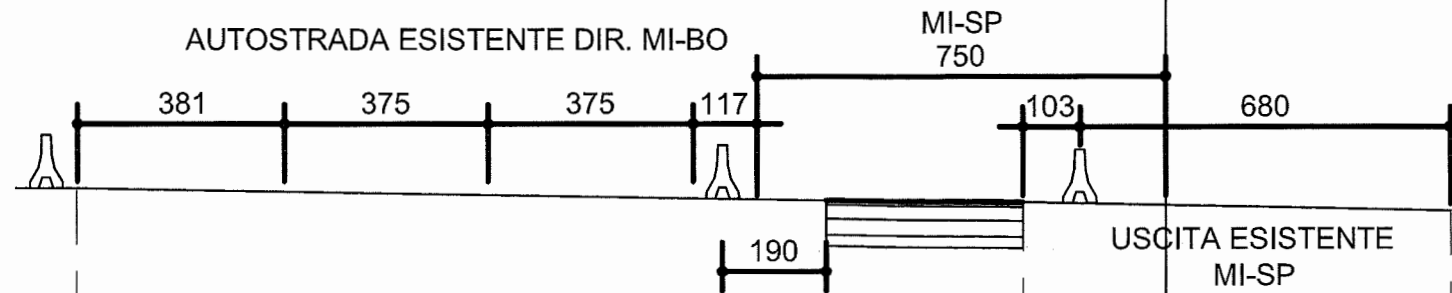
PROGRESSIVE TERRENO	20.06	17.92	4.07	0.44	7.41
PARZIALI TERRENO	0.06		13.85		7.85
QUOTE TERRENO	46.08	46.07	45.81	45.76	45.54
PROGRESSIVE PROGETTO			4.07	0.44	
PARZIALI PROGETTO			3.63		
QUOTE PROGETTO			45.81	45.76	

PROFILO A1-SV

SEZIONE 5

PROGRESSIVA 200.00

BINDER A1	0.19 m <sup>2</sup>
BASE B1	0.91 m <sup>2</sup>
MCEMENTATO C1	1.09 m <sup>2</sup>
STABILIZZATO E1	0.73 m <sup>2</sup>
USURA u1	3.65 m



33

200  
200

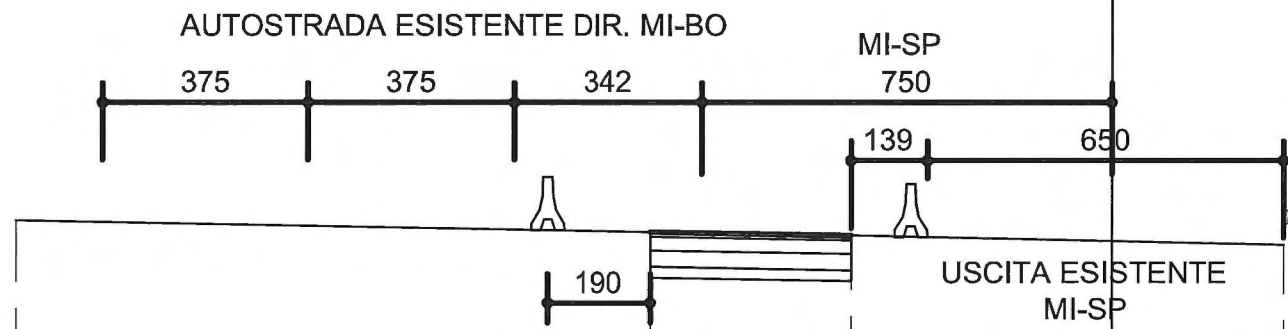
PROGRESSIVE TERRENO	20.00	6.23	2.58	5.24
PARZIALI TERRENO		13.77		7.82
QUOTE TERRENO	46.05	45.84	45.80	45.64
PROGRESSIVE PROGETTO		6.23	2.58	
PARZIALI PROGETTO			3.65	
QUOTE PROGETTO		45.84	45.80	

PROFILO A1-SV

SEZIONE 6

PROGRESSIVA 250.00

BINDER A1	0.18 m <sup>2</sup>
BASE B1	0.92 m <sup>2</sup>
MCEMENTATO C1	1.10 m <sup>2</sup>
STABILIZZATO E1	0.74 m <sup>2</sup>
USURA u1	3.67 m



33

200  
200

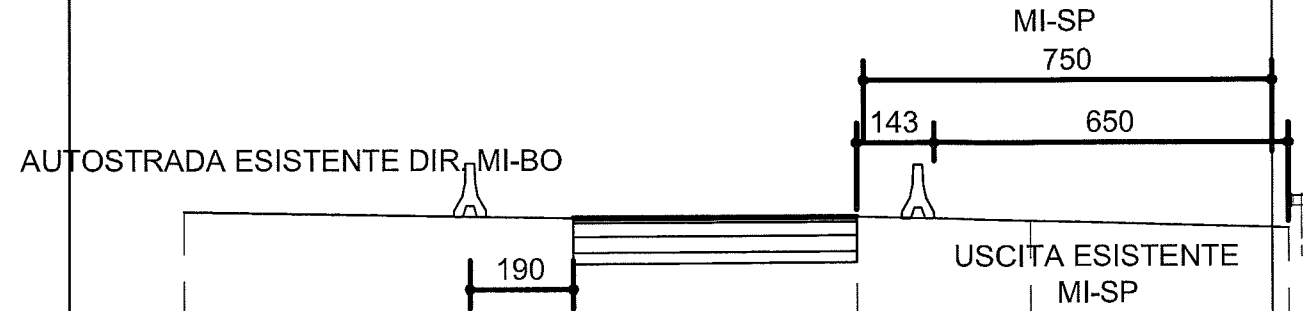
PROGRESSIVE TERRENO	20.00	8.42	4.75	3.14
PARZIALI TERRENO		11.58		7.89
QUOTE TERRENO	46.25	46.04	45.98	45.81
PROGRESSIVE PROGETTO		8.42	4.75	
PARZIALI PROGETTO			3.67	
QUOTE PROGETTO		46.04	45.98	

PROFILO A1-SV

SEZIONE 8

PROGRESSIVA 327.97

BINDER A1	0.26 m <sup>2</sup>
BASE B1	1.30 m <sup>2</sup>
MCEMENTATO C1	1.56 m <sup>2</sup>
STABILIZZATO E1	1.04 m <sup>2</sup>
USURA u1	5.19 m



34

200  
200

PROGRESSIVE TERRENO	20.00	12.82	7.63	4.43	0.30
PARZIALI TERRENO		7.18		3.20	4.73
QUOTE TERRENO	46.55	46.43	46.45	46.37	46.23
PROGRESSIVE PROGETTO		12.82	7.63		
PARZIALI PROGETTO			5.19		
QUOTE PROGETTO		46.43	46.45		

# **DEVIAZIONE PROVVISORIA 1**

















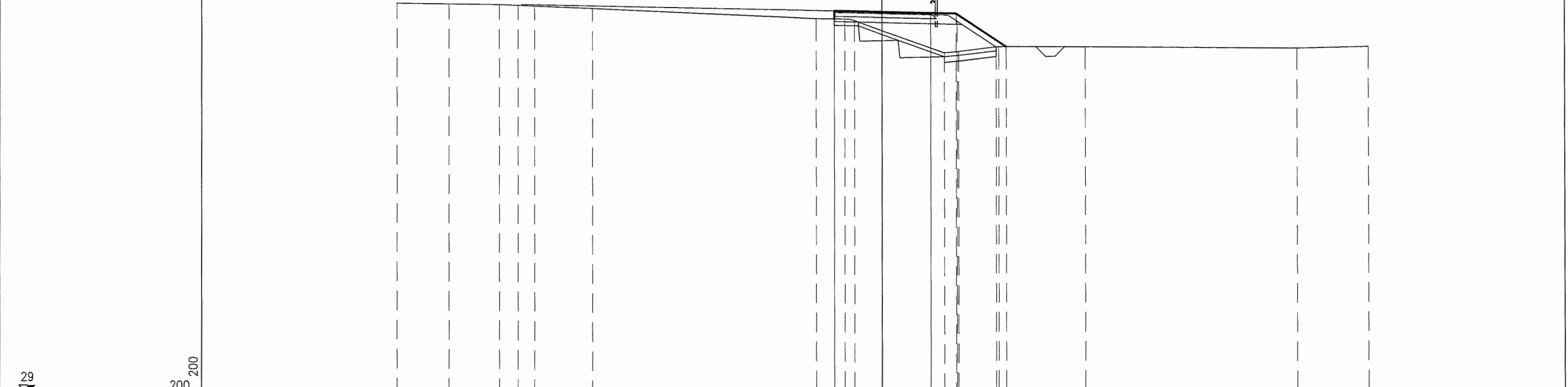




# **DEVIAZIONE PROVVISORIA 2**



PROFILO US1	
SEZIONE 2	
PROGRESSIVA 20.00	
STERRI E RIPORTI	
S1	0.14 m <sup>2</sup>
R1	3.10 m <sup>2</sup>
R2	2.68 m <sup>2</sup>
Totale R:	5.78 m <sup>2</sup>
BINDER	
A1	0.26 m <sup>2</sup>
BASE	
B1	1.05 m <sup>2</sup>
FOSSI	
D1	0.50 m <sup>2</sup>
SCOTICO	
I1	1.42 m <sup>2</sup>
BONIFICA	
L1	0.79 m <sup>2</sup>
GRADONATURA	
P1	0.78 m <sup>2</sup>
P2	1.03 m <sup>2</sup>
Totale:	1.81 m <sup>2</sup>
USURA	
u1	5.04 m

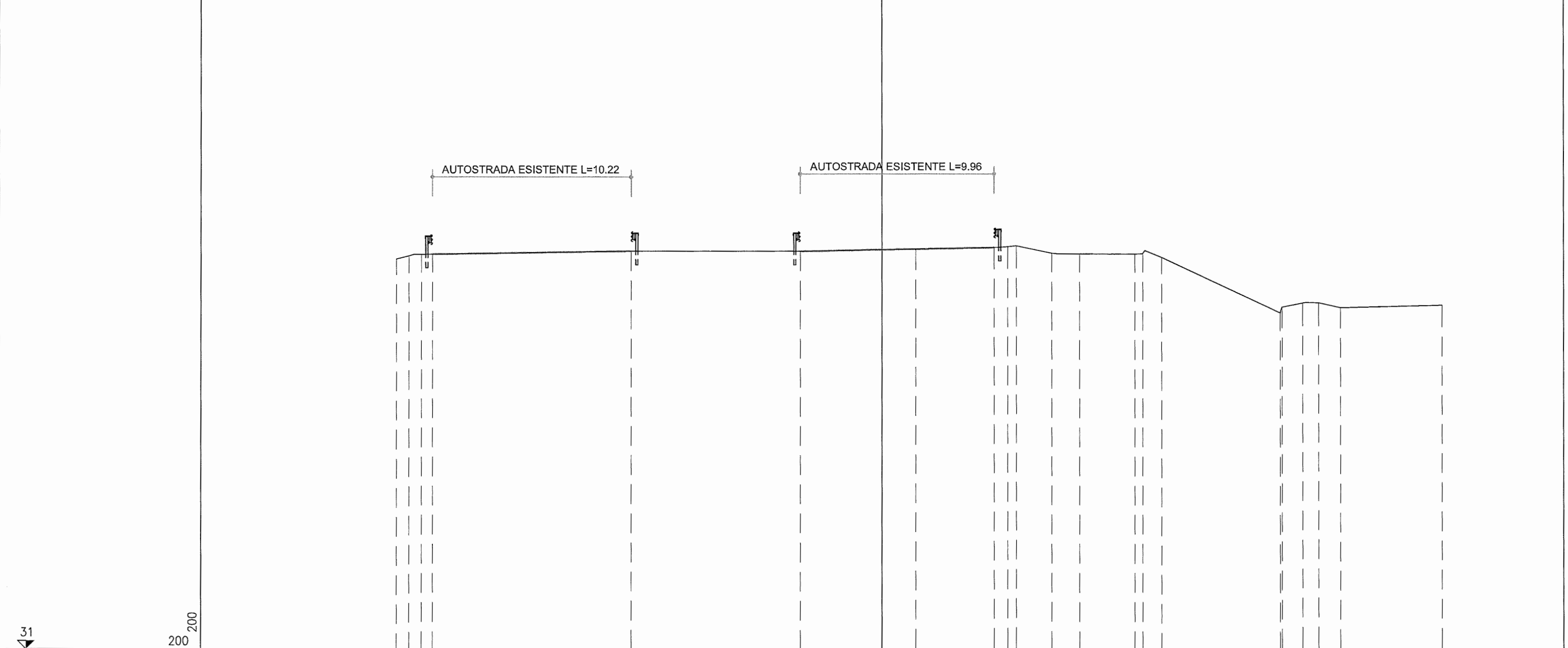


PROGRESSIVE TERRENO		25.00	22.34	19.75	18.79	17.92	14.93	3.41	1.96	1.46	3.20	3.92	5.99	10.42	21.33	25.00
PARZIALI TERRENO		2.66	2.59	0.96	0.87	2.99	11.52	1.45	0.50	4.66	0.72	2.07	4.43	10.91	3.67	
QUOTE TERRENO		49.11	49.07	49.04	49.00	48.95	48.83	48.30	48.27	48.19	46.52	46.59	46.83	46.81	46.71	46.80
PROGRESSIVE PROGETTO								-2.50	-2.50		2.50	3.80	6.37			
PARZIALI PROGETTO								5.00		1.30	2.57					
QUOTE PROGETTO								48.70	48.28		48.57	48.54	46.83			
PROGRESSIVE RILEVATO								-2.50			2.50	3.86	5.85			
PARZIALI RILEVATO								5.00		1.36	1.99					
QUOTE RILEVATO								48.31		48.18	48.15	46.82				



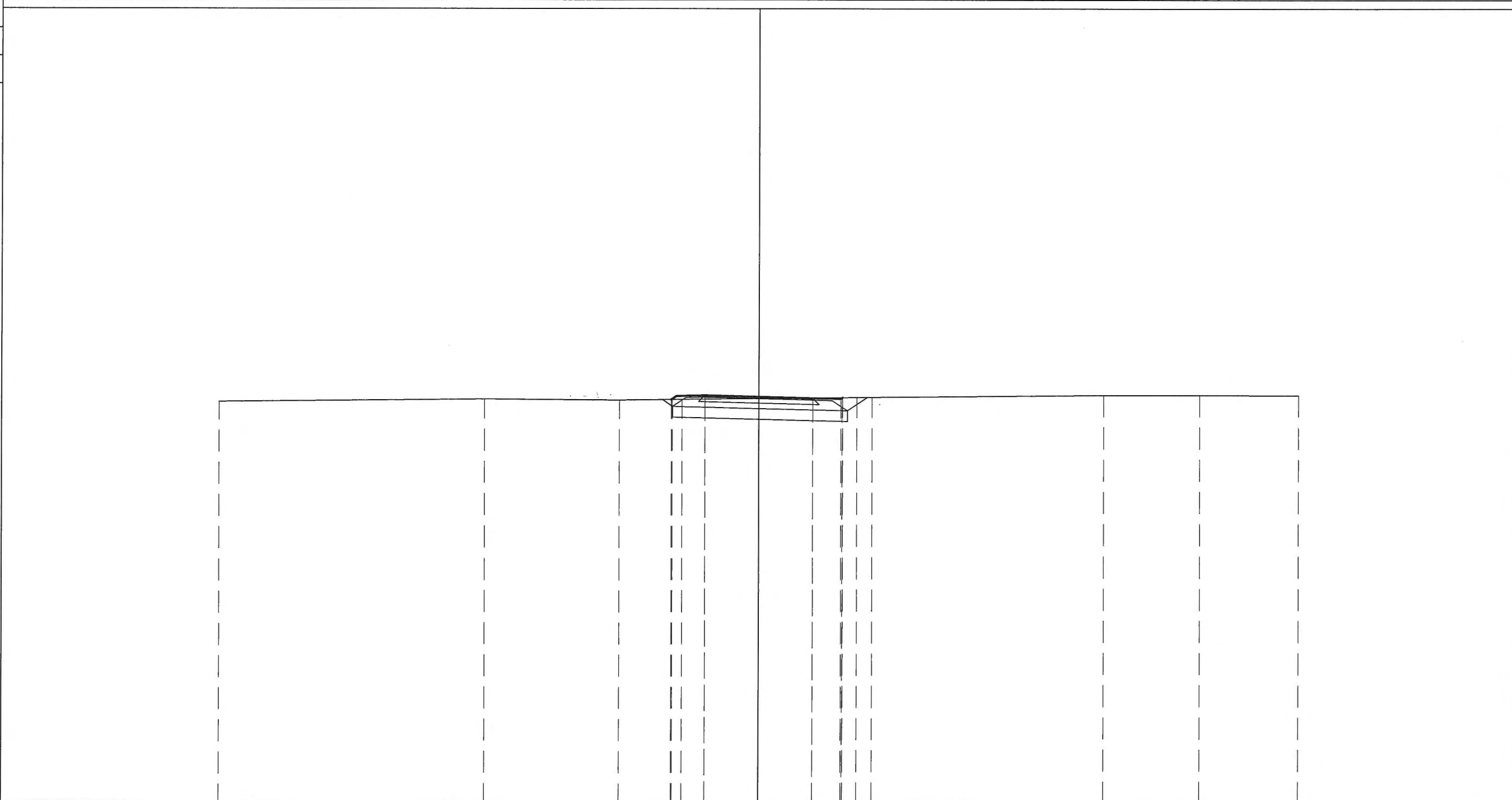


PROFILO DEV2-N  
 SEZIONE 3  
 PROGRESSIVA 40.00



PROGRESSIVE TERRENO	25.00	12.94	4.22	1.72	13.43	20.51	28.86
PARZIALI TERRENO	0.63	10.22	8.72	5.94	4.03	6.10	5.25
QUOTE TERRENO	51.12	51.53	51.54	51.65	51.73	51.39	48.36
PROGRESSIVE PROGETTO	25.00	12.94	4.22	1.72	13.43	20.51	28.86
PARZIALI PROGETTO	0.63	10.22	8.72	5.94	4.03	6.10	5.25
QUOTE PROGETTO	51.28	51.53	51.54	51.65	51.77	51.41	48.66
PROGRESSIVE RILEVATO	25.00	12.94	4.22	1.72	13.43	20.51	28.86
PARZIALI RILEVATO	0.63	10.22	8.72	5.94	4.03	6.10	5.25
QUOTE RILEVATO	51.37	51.53	51.54	51.65	51.83	51.22	48.89

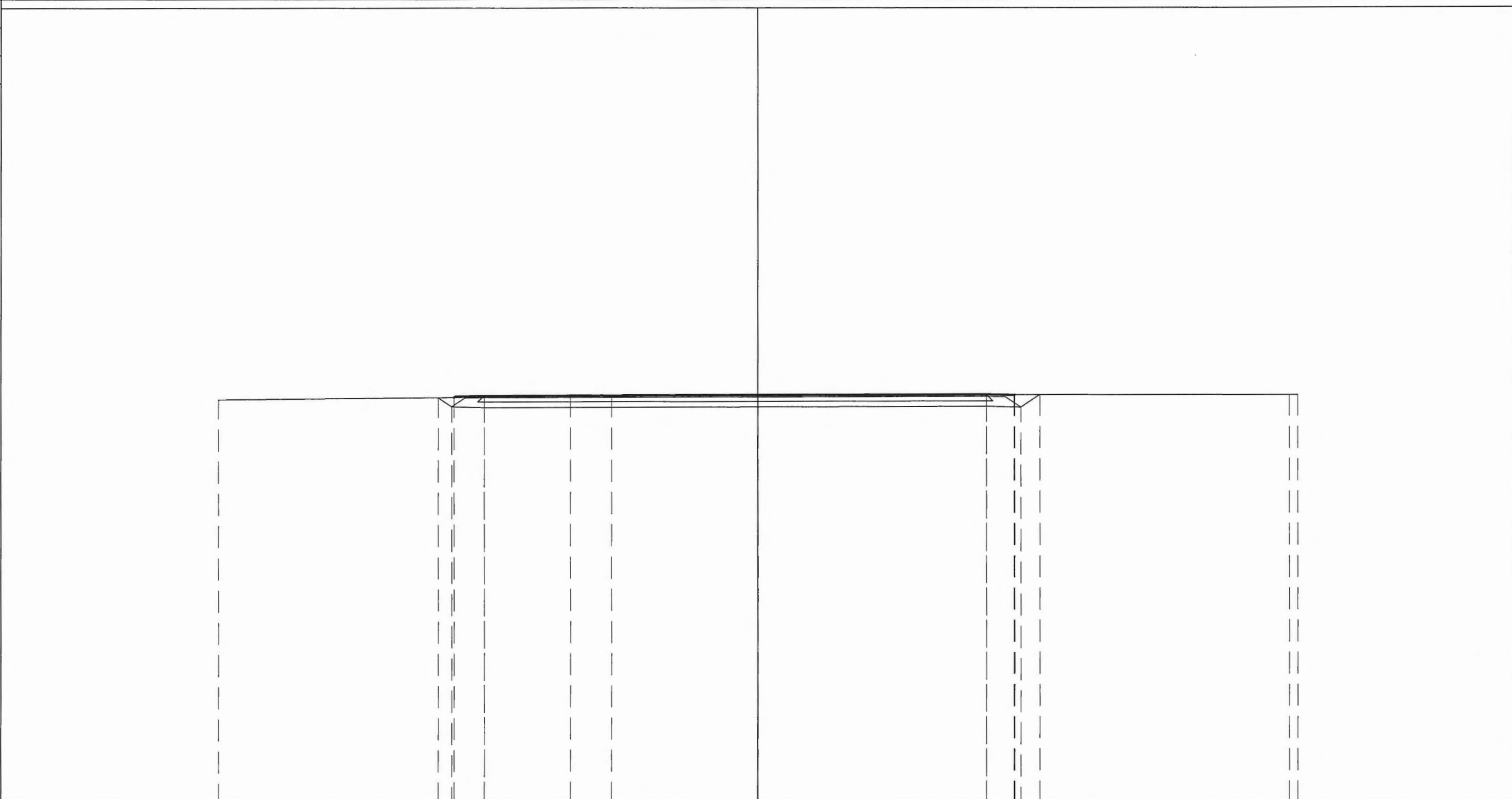
PROFILO US1
SEZIONE 4
PROGRESSIVA 60.00
STERRI E RIPORTI
S1 4.16 m <sup>2</sup>
BINDER
A1 0.26 m <sup>2</sup>
BASE
B1 1.10 m <sup>2</sup>
MISTO C.
C1 2.28 m <sup>2</sup>
USURA
u1 5.08 m



PROGRESSIVE TERRENO	25.00	12.28	12.72	6.50	3.56	8.81	5.25	15.99	20.44	25.00
PARZIALI TERRENO		12.28	6.22	2.94	8.81	10.74	4.45	4.56		
QUOTE TERRENO	46.69	46.80	46.77	46.80	46.90	47.00	47.01	47.00		
PROGRESSIVE PROGETTO				4.05	2.50	2.50	3.80	3.88		
PARZIALI PROGETTO				1.55	5.00	1.30	0.06			
QUOTE PROGETTO				46.79	46.99	46.86	46.83	46.89		
PROGRESSIVE RILEVATO				4.01	2.50	2.50	3.86	4.54		
PARZIALI RILEVATO				1.51	5.00	1.36	0.68			
QUOTE RILEVATO				46.79	46.60	46.47	46.44	46.89		



PROFILO US1
SEZIONE 5
PROGRESSIVA 66.02
STERRI E RIPORTI
S1 14.42 m <sup>2</sup>
BINDER A1 1.17 m <sup>2</sup>
BASE B1 4.73 m <sup>2</sup>
MISTO C. C1 7.19 m <sup>2</sup>
USURA u1 23.35 m



28  
200 200

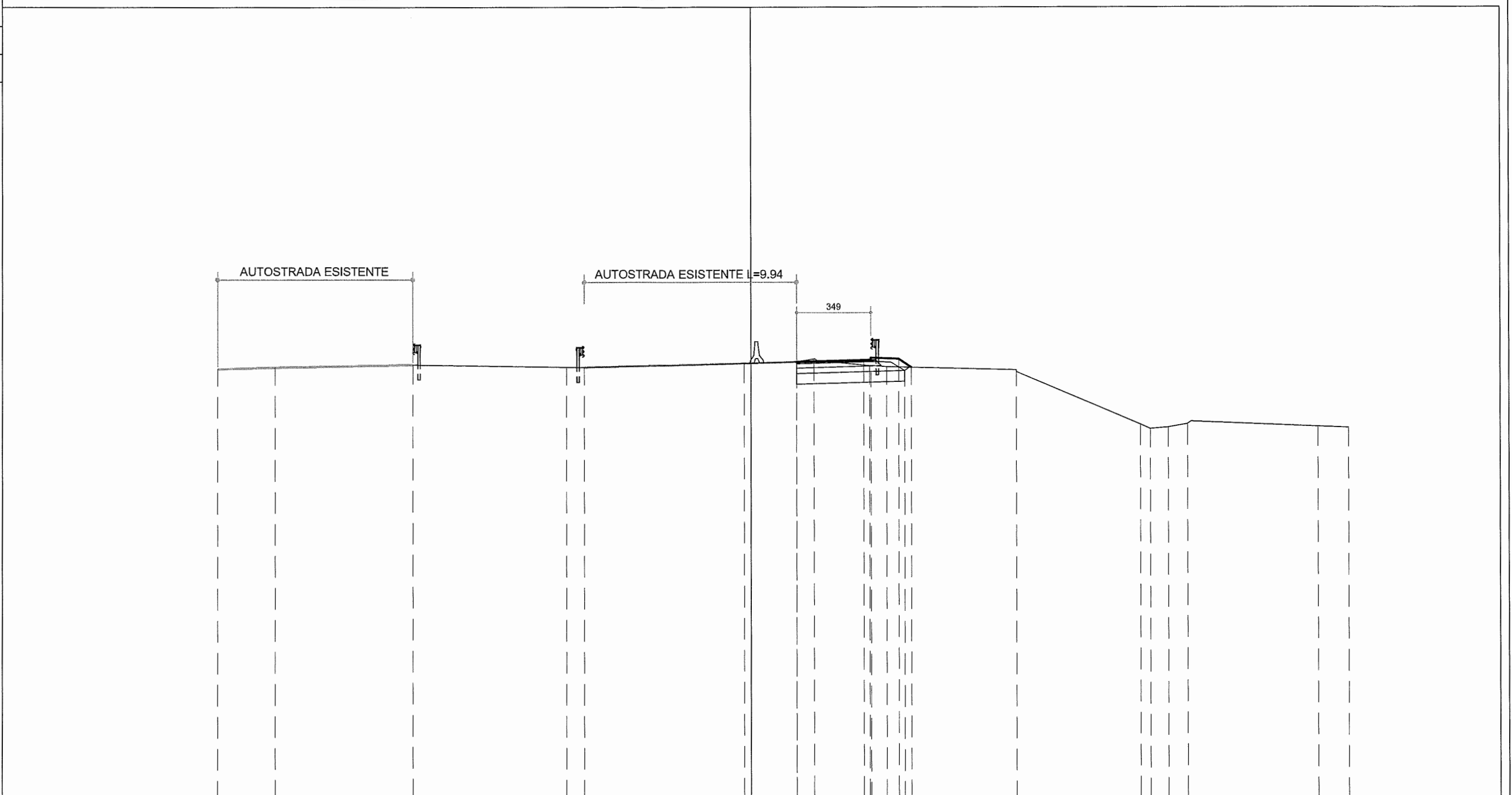
PROGRESSIVE TERRENO		-25.00		8.69	-6.80	0.01		11.86		24.61
PARZIALI TERRENO		16.31		1.89	6.81		11.85		12.75	24.61
QUOTE TERRENO		46.77		46.92	46.91	46.98		46.99		46.97
PROGRESSIVE PROGETTO			-14.07		-12.69	0.00		10.58		11.88
PARZIALI PROGETTO			1.38		12.69		10.58		1.30	11.88
QUOTE PROGETTO			46.87		46.87	46.98		46.99		46.97
PROGRESSIVE RILEVATO			-14.82		-12.69			10.58		12.19
PARZIALI RILEVATO			0.64		1.49		23.27		1.61	13.06
QUOTE RILEVATO			46.44		46.40			46.44		46.40







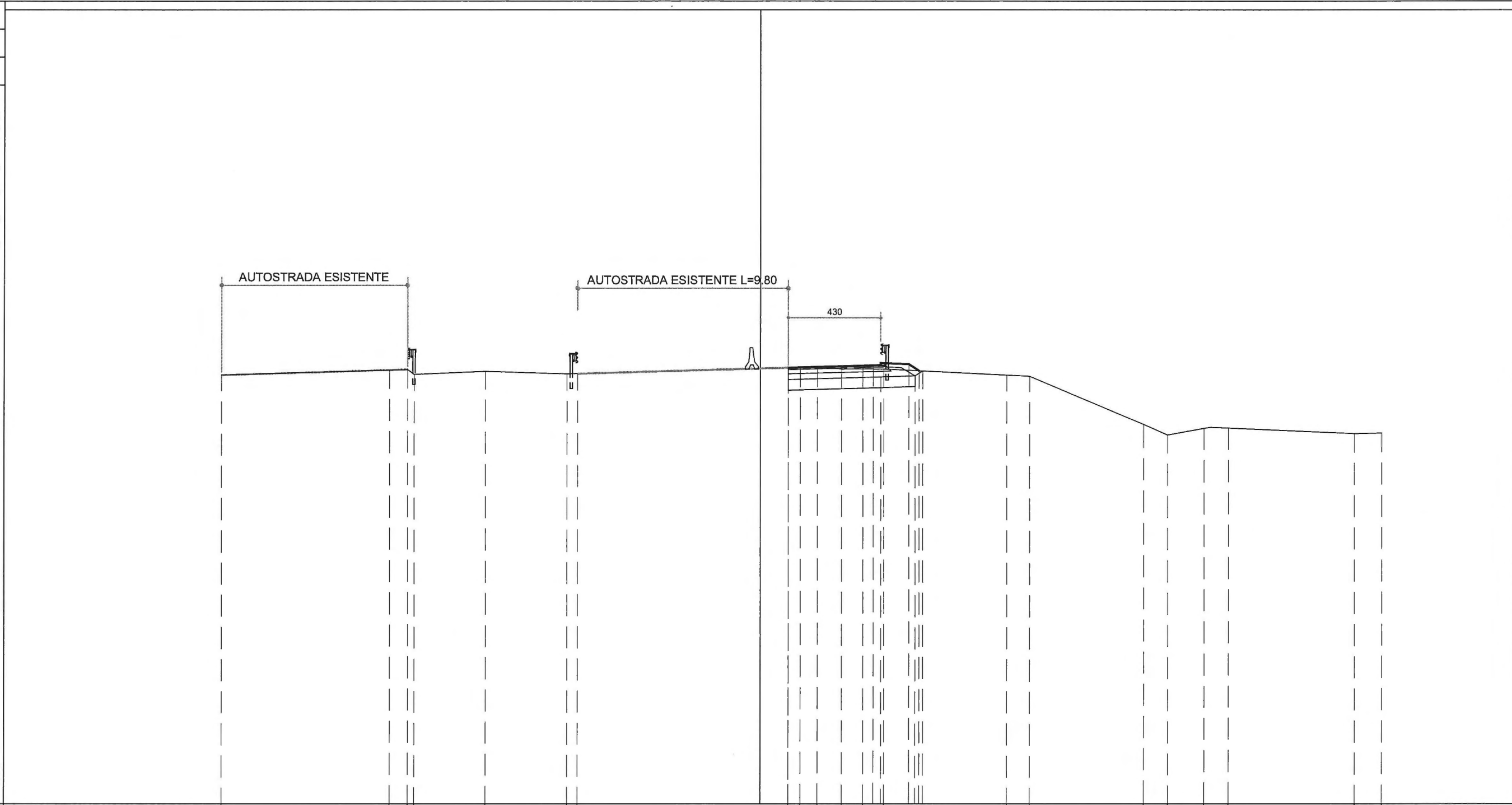
PROFILO DEV2-N  
 SEZIONE 8  
 PROGRESSIVA 140.00  
 STERRI E RIPORTI 2.03 m<sup>2</sup>  
 S1  
 BINDER 0.19 m<sup>2</sup>  
 A1  
 BASE 0.77 m<sup>2</sup>  
 B1  
 MISTO C. 1.38 m<sup>2</sup>  
 C1  
 BONIFICA 2.55 m<sup>2</sup>  
 L1  
 USURA 3.73 m  
 u1



31  
200

PROGRESSIVE TERRENO	25.00	22.31	15.86	8.66	7.83	0.33	2.11	2.92	5.54	6.32	12.42	18.25	18.71	19.55	20.47	26.57	28.00
PARZIALI TERRENO	2.69	6.45	7.20	0.83	7.50	2.44	0.81	2.62	0.78	6.10	5.83	0.46	0.84	0.92	6.10	1.43	
QUOTE TERRENO	51.08	51.16	51.28	51.17	51.16	51.34	51.41	51.55	51.24	51.19	51.04	48.49	48.28	48.34	48.50	48.38	48.32
PROGRESSIVE PROGETTO							2.11	5.25	6.90	7.50							
PARZIALI PROGETTO							3.14	1.65									
QUOTE PROGETTO							51.41	51.50	51.56	51.16							
PROGRESSIVE RILEVATO							2.11	5.60	7.19	7.50							
PARZIALI RILEVATO							3.49	1.59	0.31								
QUOTE RILEVATO							50.86	50.96	51.01	51.16							

PROFILO DEV2-N  
 SEZIONE 9  
 PROGRESSIVA 160.00  
 STERRI E RIPORTI  
 S1 2.32 m<sup>2</sup>  
 S2 0.27 m<sup>2</sup>  
 Totale S: 2.59 m<sup>2</sup>  
 BINDER  
 A1 0.22 m<sup>2</sup>  
 BASE  
 B1 0.94 m<sup>2</sup>  
 MISTO C.  
 C1 1.60 m<sup>2</sup>  
 BONIFICA  
 L1 2.94 m<sup>2</sup>  
 USURA  
 u1 4.54 m



PROGRESSIVE TERRENO	-25.00	17.21	16.37	16.07	12.76	8.99	8.50	1.30	1.87	2.66	3.78	4.77	5.74	11.45	12.51	17.80	18.93	20.61	21.74	27.59	28.84
PARZIALI TERRENO		7.79	0.84	0.30	3.31	3.77	0.49	9.80	0.54	1.12	3.78	4.77	5.74	5.71	1.06	5.29	1.13	1.68	1.15	5.85	1.25
QUOTE TERRENO	50.99	51.22	51.25	51.02	51.16	51.05	51.06	51.33	51.35	51.38	51.27	51.28	51.28	50.98	50.94	48.69	48.19	48.50	48.52	48.26	48.28
PROGRESSIVE PROGETTO								1.30	1.30				5.25								
PARZIALI PROGETTO										3.95			1.65								
QUOTE PROGETTO								51.33	51.33			51.44	51.50	51.19	51.19						
PROGRESSIVE RILEVATO								1.30	1.30				5.60								
PARZIALI RILEVATO										4.30			1.59								
QUOTE RILEVATO								50.78	51.33			50.90	50.95	51.19	51.18						

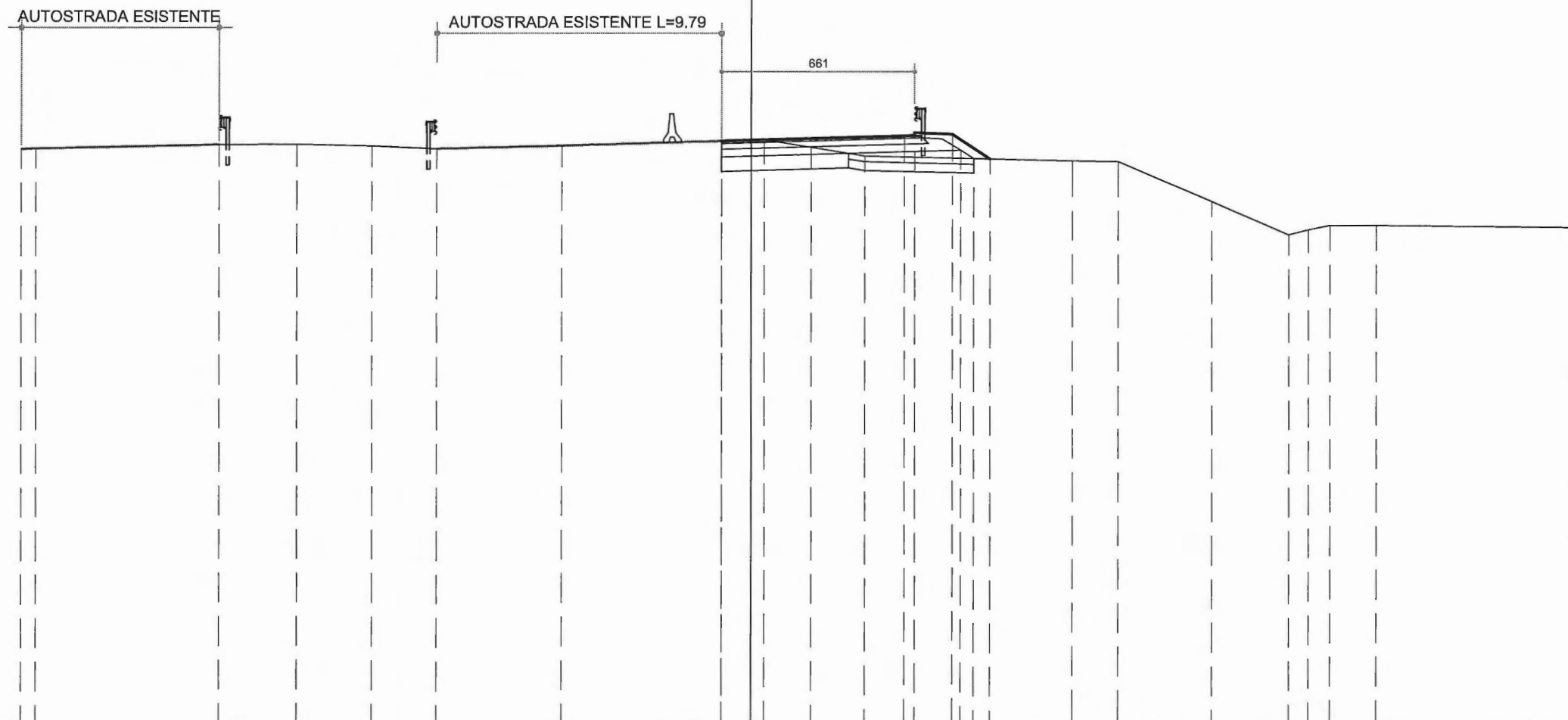


PROFILO DEV2-N

SEZIONE 12

PROGRESSIVA 220.00

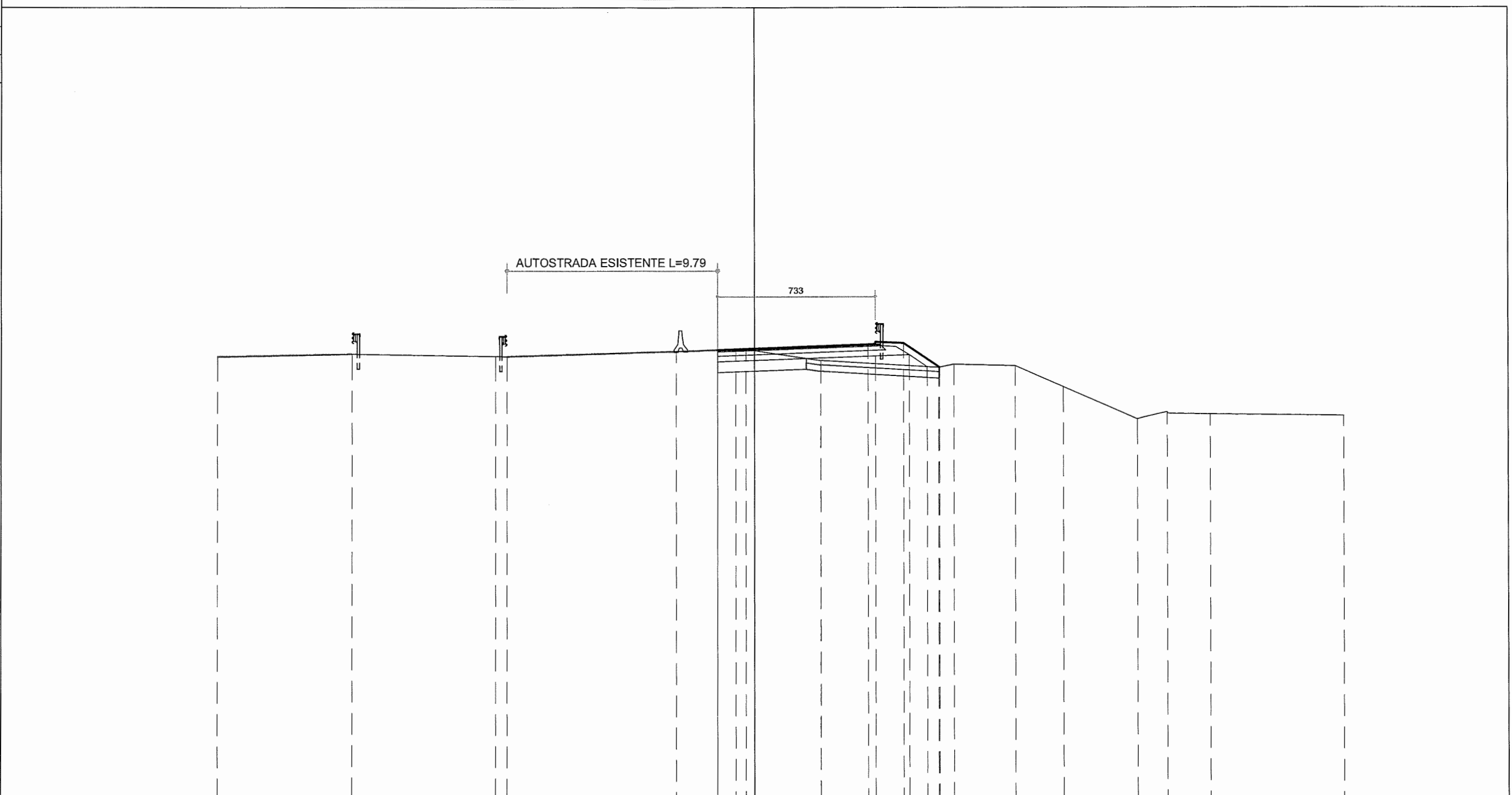
STERRI E RIPORTI	
S1	1.51 m <sup>2</sup>
S2	0.08 m <sup>2</sup>
Totale S:	1.59 m <sup>2</sup>
R1	0.07 m <sup>2</sup>
R2	0.66 m <sup>2</sup>
Totale R:	0.73 m <sup>2</sup>
BINDER	
A1	0.34 m <sup>2</sup>
BASE	
B1	1.40 m <sup>2</sup>
MISTO C.	
C1	2.19 m <sup>2</sup>
SCOTICO	
I1	0.85 m <sup>2</sup>
BONIFICA	
L1	2.17 m <sup>2</sup>
USURA	
u1	6.85 m



PROGRESSIVE TERRENO	50.86-25.00 50.87-24.51	18.21	15.56	12.99	10.80	6.50	1.01	0.46	2.07	3.89	11.04	12.59	15.80	18.44	19.12	19.86	21.45	28.23
PARZIALI TERRENO	0.49	6.30	2.65	2.57	2.19	4.30	5.49	1.47	1.61	1.82	7.15	1.55	3.21	2.64	0.68	0.74	1.59	6.78
QUOTE TERRENO	50.86 50.87	51.01	51.02	50.96	50.87	50.98	51.14	51.18	50.92	50.62	50.45	50.43	49.06	47.90	48.07	48.23	48.23	48.15
PROGRESSIVE PROGETTO							1.01				5.25							
PARZIALI PROGETTO									6.26									
QUOTE PROGETTO							51.14				51.32			51.38				
PROGRESSIVE RILEVATO							1.01				5.60			7.19				
PARZIALI RILEVATO									6.61					1.59				
QUOTE RILEVATO	50.59 51.14						51.14				50.78			50.82	50.53	50.52		

PROFILO DEV2-N  
 SEZIONE 13  
 PROGRESSIVA 240.00

STERRI E RIPORTI  
 S1 1.39 m<sup>2</sup>  
 S2 0.08 m<sup>2</sup>  
 Totale S: 1.47 m<sup>2</sup>  
 R1 0.07 m<sup>2</sup>  
 R2 1.48 m<sup>2</sup>  
 Totale R: 1.55 m<sup>2</sup>  
 BINDER  
 A1 0.38 m<sup>2</sup>  
 BASE  
 B1 1.55 m<sup>2</sup>  
 MISTO C.  
 C1 2.36 m<sup>2</sup>  
 SCOTICO  
 I1 1.14 m<sup>2</sup>  
 I2 0.12 m<sup>2</sup>  
 Totale: 1.26 m<sup>2</sup>  
 BONIFICA  
 L1 2.06 m<sup>2</sup>  
 USURA  
 u1 7.57 m



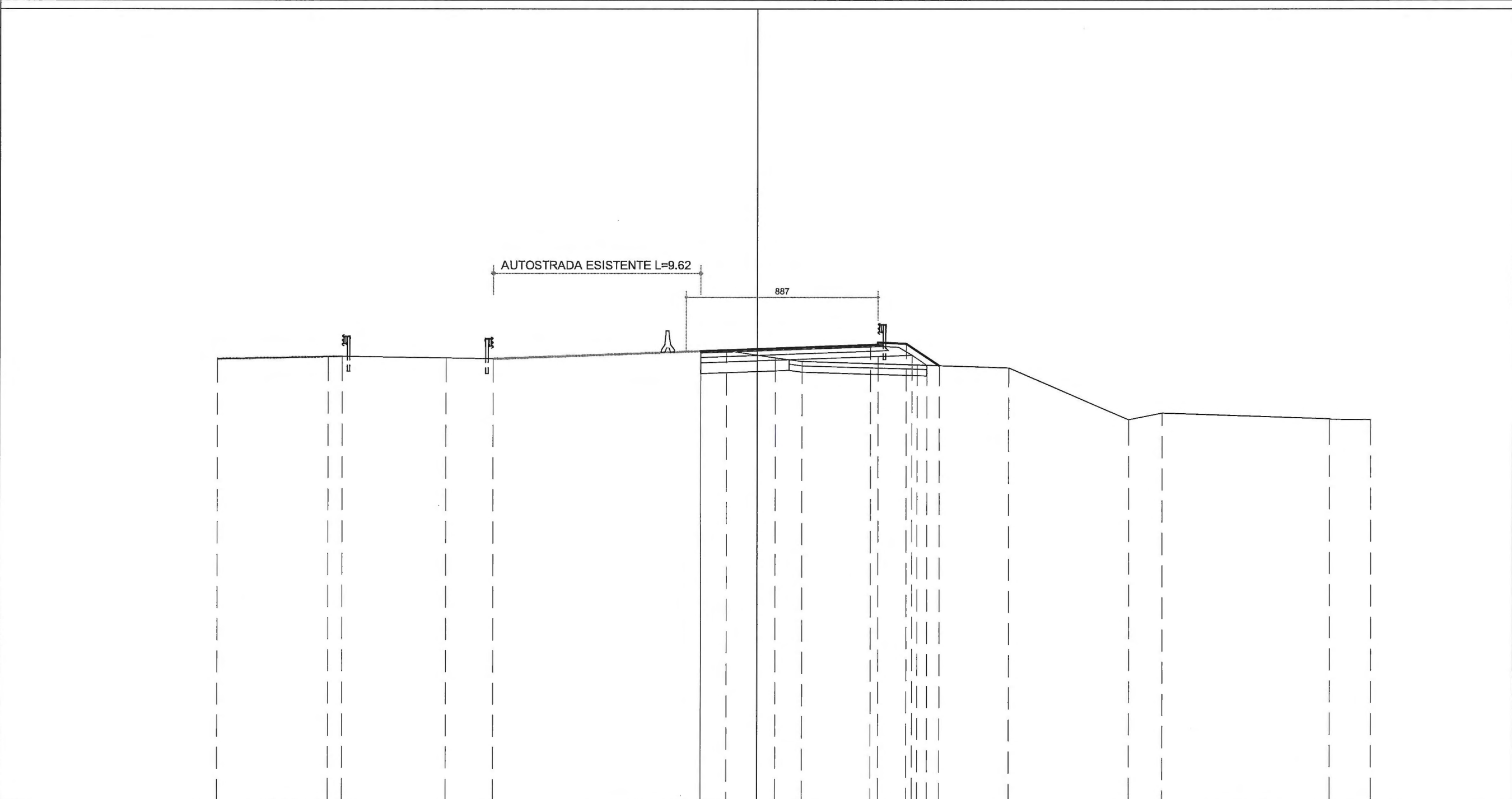
PROGRESSIVE TERRENO	-25.00	-18.73	-12.06	-11.52	-3.63	-1.73	-0.88	-0.40	3.06	5.49	8.55	9.26	12.10	14.34	17.80	19.20	21.21	27.41
PARZIALI TERRENO		6.27	6.67	0.54	7.89	1.90	0.85	0.48	3.46	5.49	8.55	0.71	2.84	2.24	3.46	1.40	2.01	6.20
QUOTE TERRENO	50.77	50.91	50.80	50.79	51.02	51.09	51.11	51.12	50.59	50.59	50.28	50.43	50.35	49.38	47.87	48.21	48.09	48.02
PROGRESSIVE PROGETTO						1.73	1.73	1.73		5.25	6.90	8.59						
PARZIALI PROGETTO									6.98	1.65	1.69							
QUOTE PROGETTO						51.09	51.09	51.09		51.35	51.41	50.29						
PROGRESSIVE RILEVATO						1.73	1.73	1.73		5.60	7.17	8.01						
PARZIALI RILEVATO									7.33	1.57	0.84	0.58						
QUOTE RILEVATO						50.54	51.09	51.09		50.82	50.87	50.31	50.29					

PROFILO DEV2-N

SEZIONE 14

PROGRESSIVA 260.00

STERRI E RIPORTI	
S1	1.37 m <sup>2</sup>
R1	0.02 m <sup>2</sup>
R2	0.04 m <sup>2</sup>
R3	1.49 m <sup>2</sup>
Totale R:	1.55 m <sup>2</sup>
BINDER	
A1	0.43 m <sup>2</sup>
BASE	
B1	1.72 m <sup>2</sup>
MISTO C.	
C1	2.60 m <sup>2</sup>
SCOTICO	
I1	1.27 m <sup>2</sup>
BONIFICA	
L1	2.04 m <sup>2</sup>
USURA	
u1	8.45 m

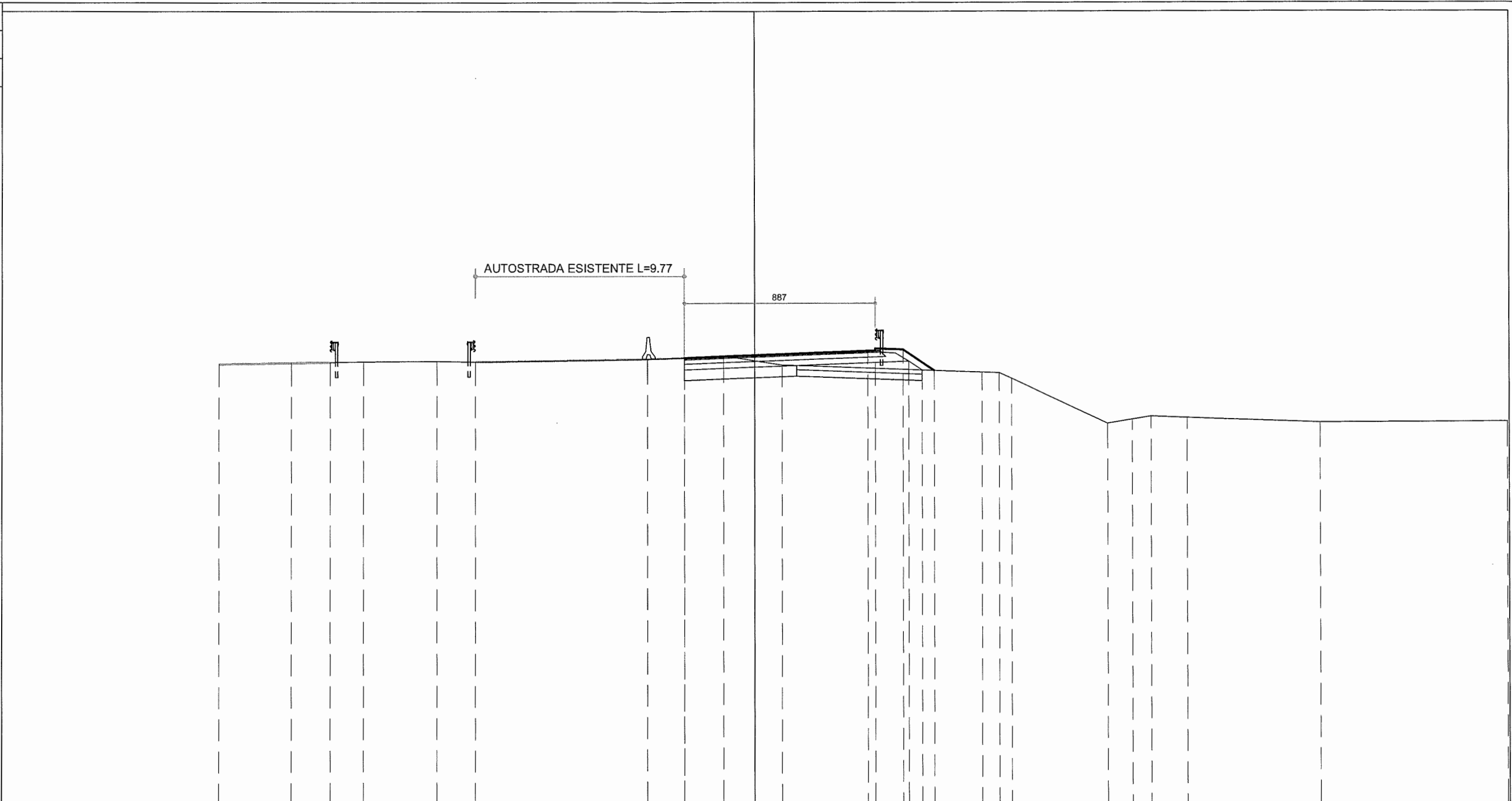


30  
200  
200

PROGRESSIVE TERRENO	25.00	19.88	19.22	14.40	12.24	2.61	1.41	0.84	2.08	7.41	11.66	17.22	18.79	26.55	28.46
PARZIALI TERRENO	5.12	0.66	4.82	2.16	9.63	1.20	2.25	1.24	5.33	4.25	5.56	1.57	7.76	1.91	
QUOTE TERRENO	50.70	50.81	50.82	50.75	50.71	51.07	51.04	50.76	50.58	50.43	50.29	47.87	48.18	47.91	47.86
PROGRESSIVE PROGETTO						2.61				5.25	6.90	8.44			
PARZIALI PROGETTO								7.86		1.65	1.54				
QUOTE PROGETTO						51.07	51.36	51.42	50.39						
PROGRESSIVE RILEVATO						2.61				5.60	7.17	7.87	8.44		
PARZIALI RILEVATO								8.21		1.57	0.70	0.57			
QUOTE RILEVATO						50.52	50.82	50.88	50.41	50.39					

PROFILO DEV2-N  
 SEZIONE 15  
 PROGRESSIVA 280.00

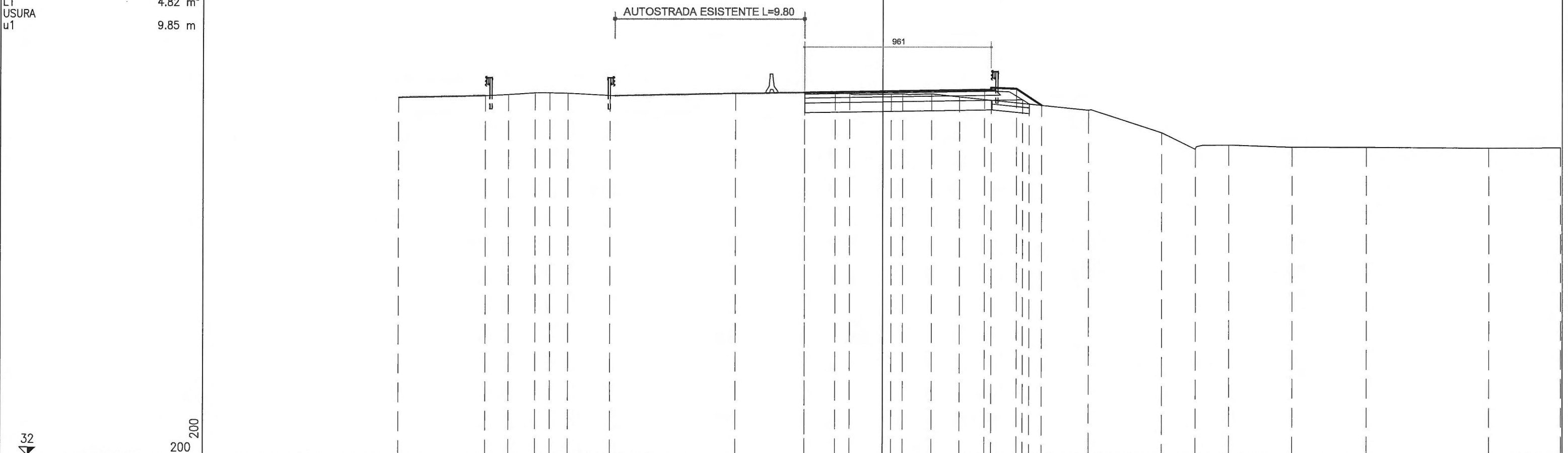
STERRI E RIPORTI  
 S1 1.89 m<sup>2</sup>  
 S2 0.01 m<sup>2</sup>  
 Totale S: 1.90 m<sup>2</sup>  
 R1 0.50 m<sup>2</sup>  
 R2 0.63 m<sup>2</sup>  
 Totale R: 1.13 m<sup>2</sup>  
 BINDER  
 A1 0.45 m<sup>2</sup>  
 BASE  
 B1 1.85 m<sup>2</sup>  
 MISTO C.  
 C1 2.77 m<sup>2</sup>  
 SCOTICO  
 I1 1.17 m<sup>2</sup>  
 BONIFICA  
 L1 2.61 m<sup>2</sup>  
 USURA  
 u1 9.11 m



PROGRESSIVE TERRENO		25.00	21.62	19.78	18.24	14.84	13.04		5.01	3.27	1.47	1.27				10.57	11.37	11.94		16.42	17.58	18.44	20.13		26.31	35.00
PARZIALI TERRENO		3.38	1.84	1.54	3.40	1.80		8.03	1.74	1.80	2.74		9.30			0.80	0.57		4.48	1.16	0.86	1.69		6.18		8.69
QUOTE TERRENO		50.59	50.65	50.69	50.71	50.74	50.71		50.83	50.89	50.98	50.56				50.22	50.19	49.93		47.81	48.01	48.15	48.09		47.86	47.89
PROGRESSIVE PROGETTO																5.25	6.90									
PARZIALI PROGETTO												8.52			1.65	1.46										
QUOTE PROGETTO															51.21	51.27	50.30									
PROGRESSIVE RILEVATO																5.60	7.17	7.79								
PARZIALI RILEVATO												8.87			1.57	0.62	0.57									
QUOTE RILEVATO									50.34	50.89					50.67	50.73	50.32	50.30								

PROFILO DEV2-N  
 SEZIONE 16  
 PROGRESSIVA 300.00

STERRI E RIPORTI  
 S1 1.99 m<sup>2</sup>  
 S2 0.66 m<sup>2</sup>  
 S3 0.81 m<sup>2</sup>  
 Totale S: 3.46 m<sup>2</sup>  
 R1 0.18 m<sup>2</sup>  
 BINDER  
 A1 0.50 m<sup>2</sup>  
 BASE  
 B1 2.00 m<sup>2</sup>  
 MISTO C.  
 C1 2.99 m<sup>2</sup>  
 SCOTICO  
 I1 0.38 m<sup>2</sup>  
 BONIFICA  
 L1 4.82 m<sup>2</sup>  
 USURA  
 u1 9.85 m

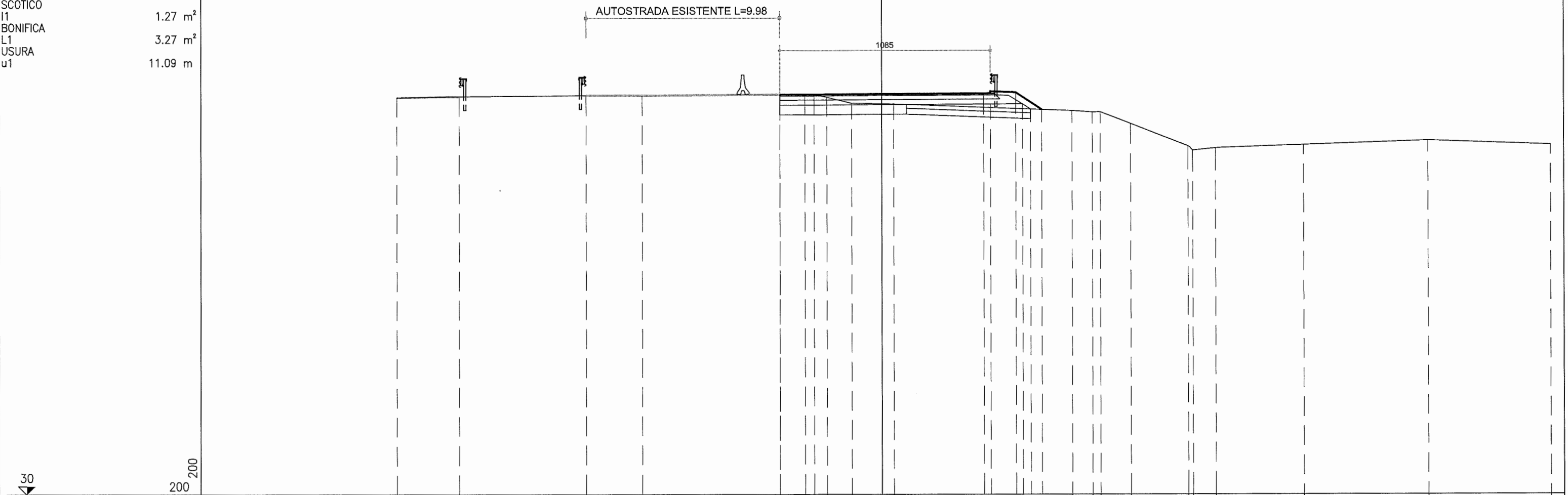


PROGRESSIVE TERRENO	25.00	20.52	19.31	17.94	17.18	16.23	14.06	7.62	4.01	2.45	1.70	0.43	1.02	2.52	3.94	10.62	14.39	16.13	17.84	21.12	24.96	31.28	35.00
PARZIALI TERRENO		4.48	1.21	1.37	0.76	0.95	2.17	6.44	3.61	1.56	0.75	2.13	0.59	1.50	1.42	6.68	3.77	1.74	1.71	3.28	3.84	6.32	3.72
QUOTE TERRENO	50.55	50.65	50.71	50.79	50.79	50.77	50.67	50.77	50.83	50.80	50.85	50.74	50.76	50.76	50.61	49.91	48.74	47.89	48.10	47.98	47.98	47.93	47.94
PROGRESSIVE PROGETTO									4.01						5.25								
PARZIALI PROGETTO												9.26			1.65	1.30							
QUOTE PROGETTO									50.83						50.97	51.03	50.16						
PROGRESSIVE RILEVATO									4.01						5.60	7.22	7.56	8.20					
PARZIALI RILEVATO												9.61			1.62	0.34	0.64						
QUOTE RILEVATO									50.28	50.83					50.43	50.45	50.23	50.16					



PROFILO DEV2-N  
 SEZIONE 18  
 PROGRESSIVA 340.00

STERRI E RIPORTI  
 S1 1.53 m<sup>2</sup>  
 S2 0.16 m<sup>2</sup>  
 S3 0.03 m<sup>2</sup>  
 Totale S: 1.72 m<sup>2</sup>  
 R1 0.82 m<sup>2</sup>  
 BINDER  
 A1 0.55 m<sup>2</sup>  
 BASE  
 B1 2.25 m<sup>2</sup>  
 MISTO C.  
 C1 3.31 m<sup>2</sup>  
 SCOTICO  
 I1 1.27 m<sup>2</sup>  
 BONIFICA  
 L1 3.27 m<sup>2</sup>  
 USURA  
 u1 11.09 m

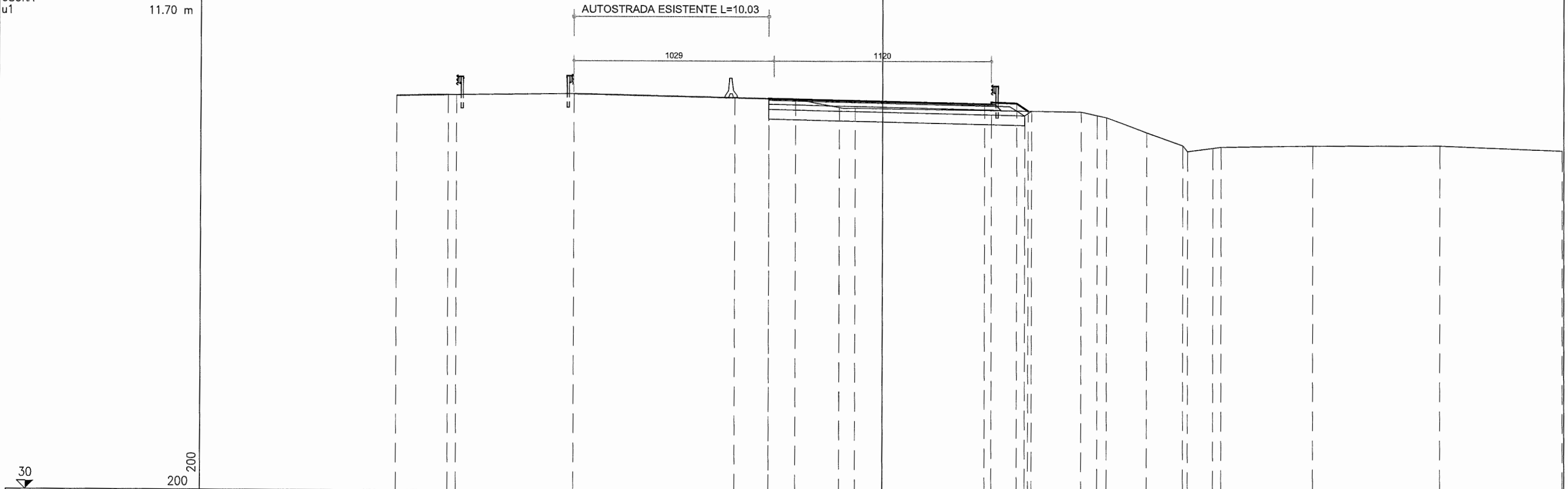


PROGRESSIVE TERRENO		25.00	21.78	15.24	12.36	5.25	3.94	2.84	1.58	0.61		9.79	10.83	11.24	12.80	15.78	16.03	17.20	21.71	28.13	34.42
PARZIALI TERRENO		3.22	6.54	2.88	7.11	1.31	0.47	0.63	1.26	2.19	9.18	1.04	0.41	1.56	2.98	0.25	1.17	4.51	6.42	6.29	
QUOTE TERRENO		50.47	50.52	50.58	50.59	50.62	50.63	50.63	50.48	50.17	50.13	49.78	49.71	49.72	49.11	47.96	47.73	47.84	48.01	48.23	48.01
PROGRESSIVE PROGETTO						5.25					5.25										
PARZIALI PROGETTO						1.31			10.50		1.65			1.33							
QUOTE PROGETTO						50.62				50.67	50.72			49.84							
PROGRESSIVE RILEVATO						-5.25															
PARZIALI RILEVATO						10.85															
QUOTE RILEVATO						50.07				50.12	50.13			49.86							



PROFILO DEV2-N  
 SEZIONE 20  
 PROGRESSIVA 380.00

STERRI E RIPORTI  
 S1 1.65 m<sup>2</sup>  
 S2 1.93 m<sup>2</sup>  
 Totale S: 3.58 m<sup>2</sup>  
 BINDER  
 A1 0.58 m<sup>2</sup>  
 BASE  
 B1 2.37 m<sup>2</sup>  
 MISTO C.  
 C1 3.51 m<sup>2</sup>  
 BONIFICA  
 L1 6.59 m<sup>2</sup>  
 USURA  
 u1 11.70 m



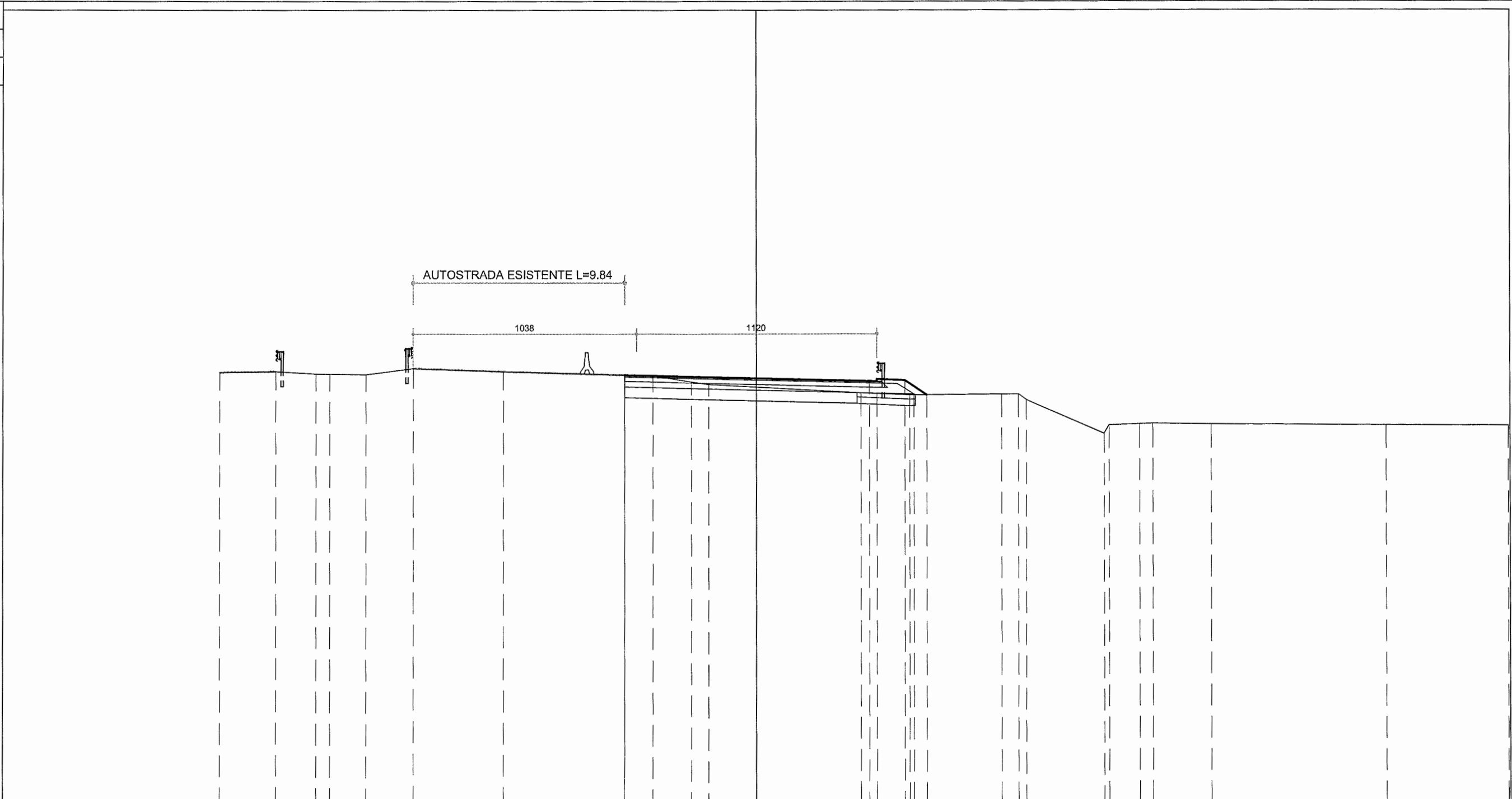
PROGRESSIVE TERRENO	50.35	50.40	50.40	50.46	50.27	50.23	50.21	49.79	49.74	49.57	49.39	49.28	48.51	47.84	47.54	47.71	47.76	47.83	47.85	47.60
PARZIALI TERRENO		2.66	0.42	6.03		1.74	1.39	2.23	0.81	11.68	0.82	0.49	2.07	1.86	0.25	1.50	0.42	4.73	6.56	6.25
QUOTE TERRENO	25.00	22.34	21.92	15.89	7.60	5.86	4.47	2.24	1.43	10.25	1.07	1.56	13.63	15.49	5.74	17.04	17.46	22.19	28.75	35.00
PROGRESSIVE PROGETTO						5.86				5.25										
PARZIALI PROGETTO						5.86		11.11		5.90	1.65									
QUOTE PROGETTO						50.23				49.97	50.01	49.61								
PROGRESSIVE RILEVATO						5.86				5.60	7.32	7.49								
PARZIALI RILEVATO						5.86		11.46		1.72	0.17	0.19								
QUOTE RILEVATO						49.68				49.41	49.37	49.61								



PROFILO DEV2-N  
 SEZIONE 22  
 PROGRESSIVA 420.00

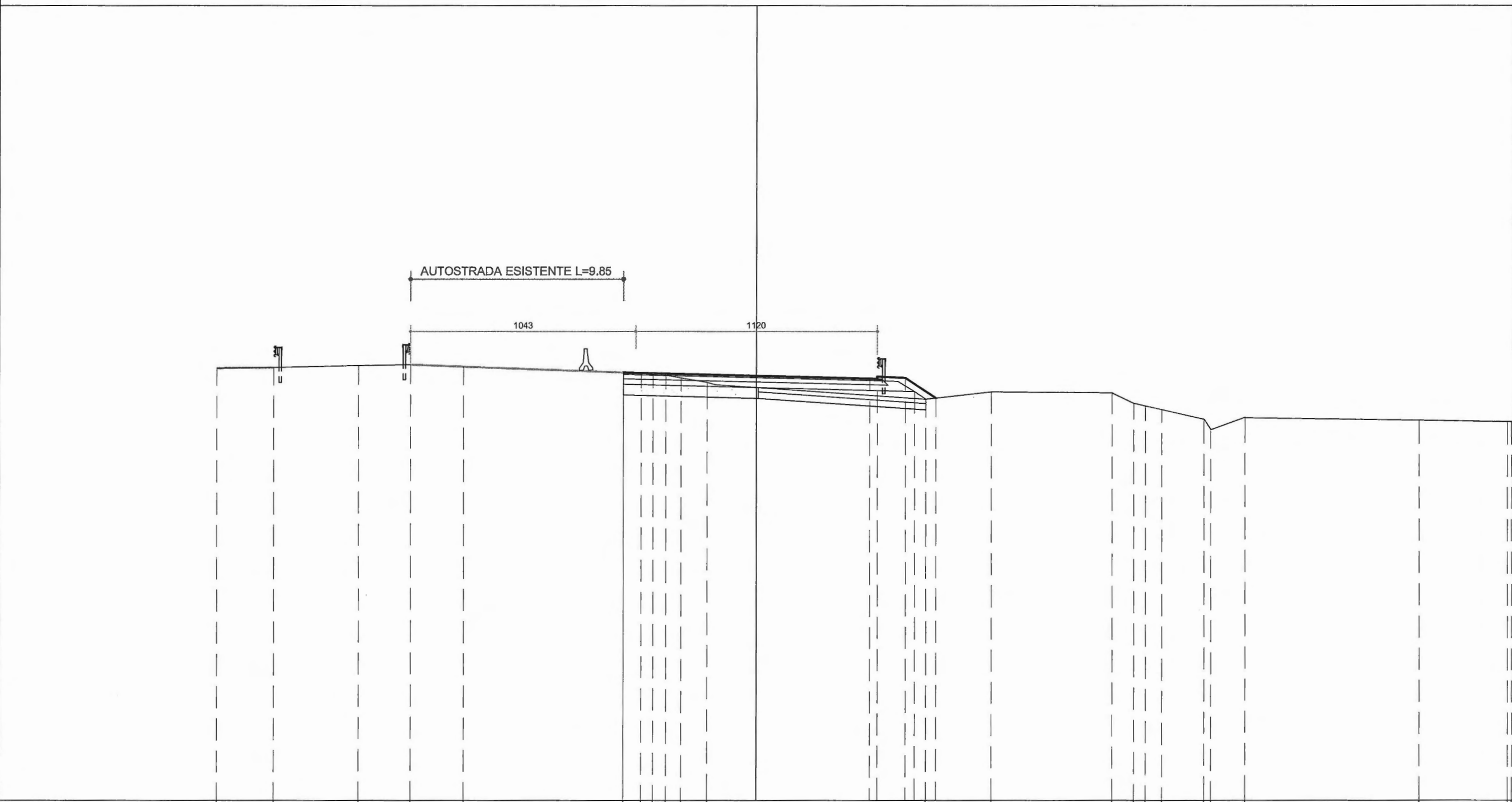
STERRI E RIPORTI

S1	2.09 m <sup>2</sup>
S2	0.30 m <sup>2</sup>
Totale S:	2.39 m <sup>2</sup>
R1	0.08 m <sup>2</sup>
BINDER	
A1	0.60 m <sup>2</sup>
BASE	
B1	2.43 m <sup>2</sup>
MISTO C.	
C1	3.58 m <sup>2</sup>
SCOTICO	
I1	0.54 m <sup>2</sup>
BONIFICA	
L1	6.22 m <sup>2</sup>
USURA	
u1	11.98 m



PROGRESSIVE TERRENO	-25.00	-22.38	-20.51	-19.87	-18.19	-15.88	-11.80	-6.14	-4.84	-3.03	-2.22	4.86	7.13	11.41	12.20	16.22	16.45	17.86	18.47	21.17	29.35	35.00
PARZIALI TERRENO		2.24	1.87	0.64	1.68	2.21	4.18	5.66	1.30	1.81	0.81	7.08	4.28	2.27	4.28	3.66	0.23	1.41	0.61	2.70	8.18	5.65
QUOTE TERRENO	50.16	50.20	50.10	50.10	50.06	50.35	50.21	50.04	50.01	49.73	49.60	49.21	49.11	49.15	49.15	47.30	47.70	47.75	47.77	47.74	47.68	47.66
PROGRESSIVE PROGETTO								6.14				5.25	6.90	7.92								
PARZIALI PROGETTO												11.39	1.65	1.02								
QUOTE PROGETTO								50.04				49.76	49.80	49.12								
PROGRESSIVE RILEVATO								-6.14				5.60	7.32	7.92								
PARZIALI RILEVATO												11.74	1.72	0.60								
QUOTE RILEVATO								49.49				49.20	49.16	49.12								

PROFILO DEV2-N	
SEZIONE 23	
PROGRESSIVA 440.00	
STERRI E RIPORTI	
S1	1.88 m <sup>2</sup>
R1	0.46 m <sup>2</sup>
R2	0.76 m <sup>2</sup>
Totale R:	1.22 m <sup>2</sup>
BINDER	
A1	0.60 m <sup>2</sup>
BASE	
B1	2.43 m <sup>2</sup>
MISTO C.	
C1	3.59 m <sup>2</sup>
SCOTICO	
I1	1.56 m <sup>2</sup>
BONIFICA	
L1	5.46 m <sup>2</sup>
USURA	
u1	12.01 m



PROGRESSIVE TERRENO	50.13	50.17	50.25	50.29	50.20	49.93	49.93	49.92	49.81	49.68	49.47	48.69	49.03	48.99	48.49	48.37	48.20	47.75	47.27	47.84	47.70	47.63	
PARZIALI TERRENO		2.63	3.92	2.42	2.47	7.39	0.82	0.55	0.90	0.71	1.21	10.12	3.04	5.59	1.00	0.55	0.75	1.96	0.32	1.58	8.07	4.11	
QUOTE TERRENO							49.93	49.93	49.81	49.68	49.47	48.69	49.03	48.99	48.49	48.37	48.20	47.75	47.27	47.84	47.70	47.63	
PROGRESSIVE PROGETTO							6.17	6.17	6.17	6.17	6.17	5.25	6.90	8.31									34.82
PARZIALI PROGETTO											11.42	1.65	1.41										0.16
QUOTE PROGETTO							49.93	49.93	49.81	49.68	49.47	48.69	49.03	48.99	48.49	48.37	48.20	47.75	47.27	47.84	47.70	47.63	
PROGRESSIVE RILEVATO							6.17	6.17	6.17	6.17	6.17	5.60	7.32	8.51									34.82
PARZIALI RILEVATO											11.77	1.72	0.53	0.46									0.16
QUOTE RILEVATO							49.93	49.93	49.81	49.68	49.47	48.69	49.03	48.99	48.49	48.37	48.20	47.75	47.27	47.84	47.70	47.63	












PROFILO DEV2-N  
 SEZIONE 28  
 PROGRESSIVA 530.65

STERRI E RIPORTI  
 S1 1.91 m<sup>2</sup>  
 S2 0.04 m<sup>2</sup>  
 Totale S: 1.95 m<sup>2</sup>  
 R1 0.02 m<sup>2</sup>  
 BINDER  
 A1 0.61 m<sup>2</sup>  
 BASE  
 B1 2.43 m<sup>2</sup>  
 MISTO C.  
 C1 3.60 m<sup>2</sup>  
 BONIFICA  
 L1 6.74 m<sup>2</sup>  
 VEGETALE  
 M1 0.51 m<sup>2</sup>  
 USURA  
 u1 12.01 m

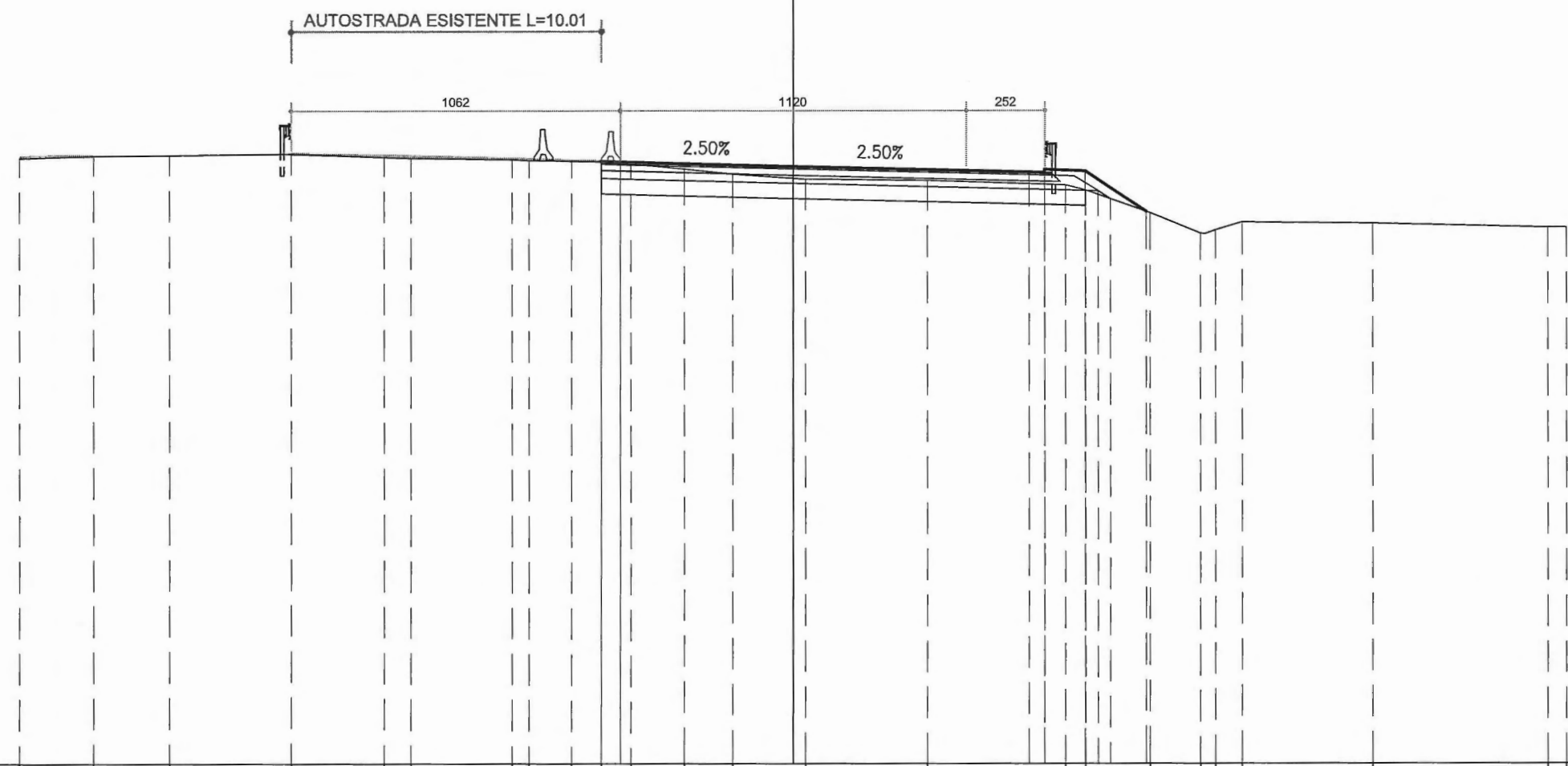


PROGRESSIVE TERRENO	25.00	23.10	22.56	20.70	16.16	15.39	12.31	11.90	7.98	6.17	5.35	2.05	1.73	4.66	6.24	9.08	9.44	10.11	13.50	14.45	14.90	22.84	25.00
PARZIALI TERRENO	1.90	0.54	1.86	4.54	0.77	3.08	0.41	3.92	1.81	0.82	3.30	0.32	6.39	1.58	2.84	0.36	0.67	3.39	0.95	0.45	7.94	2.16	
QUOTE TERRENO	49.84	49.87	49.89	49.92	50.01	49.97	49.80	49.79	49.71	49.66	49.62	49.16	49.14	48.83	48.86	48.64	48.73	48.52	47.46	47.51	47.67	47.45	47.42
PROGRESSIVE PROGETTO																							
PARZIALI PROGETTO												5.25		5.25									
QUOTE PROGETTO												49.11	49.11	48.39	48.48	48.43	48.73						
PROGRESSIVE RILEVATO																							
PARZIALI RILEVATO												5.60		5.60									
QUOTE RILEVATO												48.97		48.83	48.79	48.73							



PROFILO DEV2-N  
 SEZIONE 30  
 PROGRESSIVA 570.65

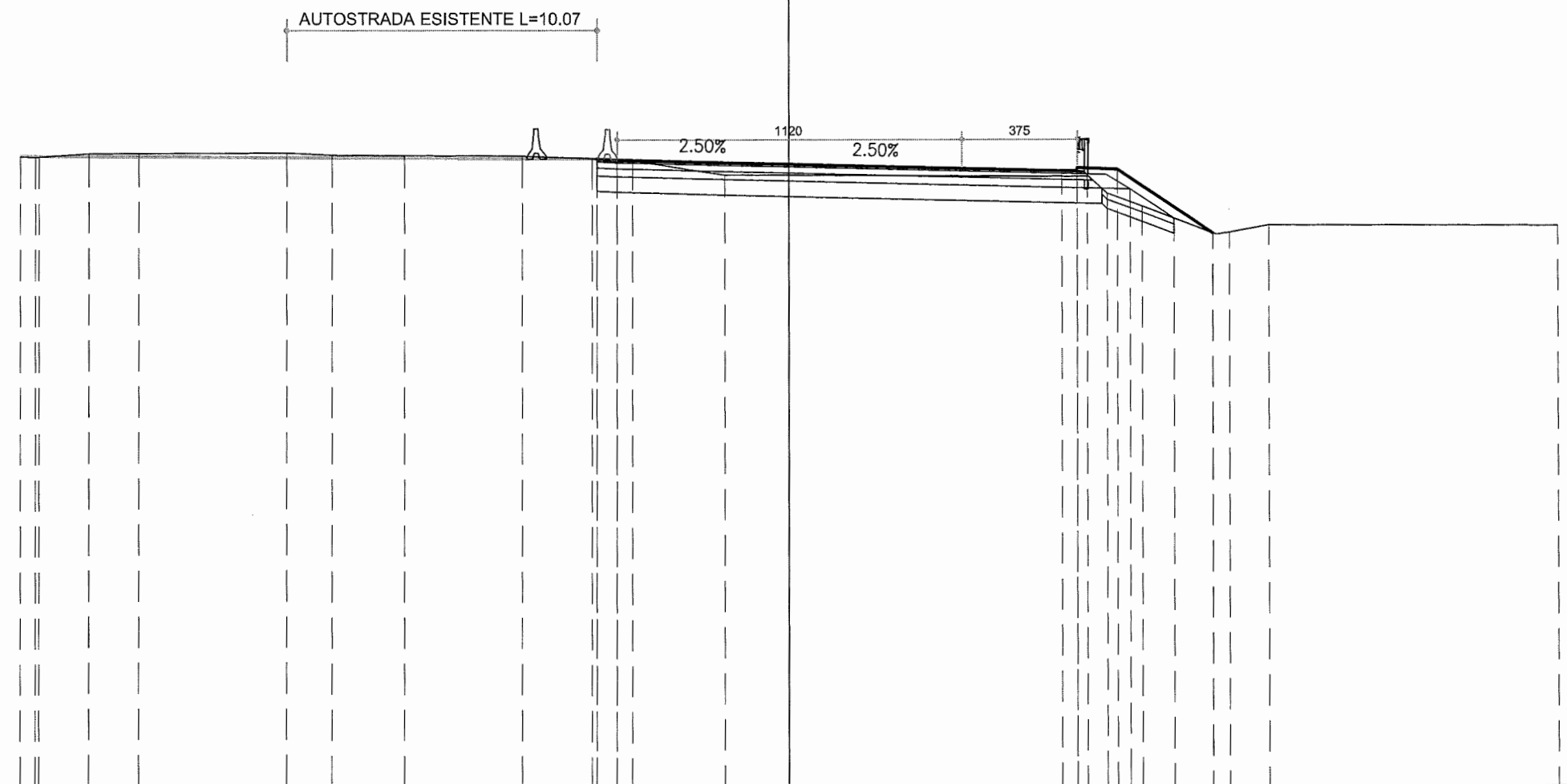
STERRI E RIPORTI  
 S1 3.73 m  
 R1 0.01 m  
 R2 0.04 m  
 Totale R: 0.05 m  
 BINDER  
 A1 0.74 m  
 BASE  
 B1 2.95 m  
 MISTO C.  
 C1 4.26 m  
 BONIFICA  
 L1 7.78 m  
 VEGETALE  
 M1 0.75 m  
 USURA  
 u1 14.57 m



PROGRESSIVE TERRENO	-25.00	-22.61	-20.17	-16.22	-13.22	-12.37	-9.11	-8.58	-7.20	-6.21	-5.26	-3.51	-1.95	0.40	4.34	8.79	9.43	11.53	13.17	13.66	14.52	18.74	24.40	25.00	
PARZIALI TERRENO		2.39	2.44	3.95	3.00	0.85	3.26	0.53	1.38	0.99	0.95	1.75	1.56	2.35	3.94	4.45	0.64	2.10	1.64	0.48	0.86	4.22	5.66	0.60	0.60
QUOTE TERRENO	49.70	49.79	49.81	49.85	49.74	49.70	49.66	49.63	49.61	49.60	49.52	49.35	49.19	49.02	48.98	48.82	48.66	47.92	47.25	47.35	47.62	47.57	47.43	47.43	
PROGRESSIVE PROGETTO										-6.21	-5.60			0.00		7.62	9.42	11.40							
PARZIALI PROGETTO										0.61	0.61	5.60			7.62	1.30	1.98								
QUOTE PROGETTO										49.60	49.58	49.44	49.44	49.44	49.25	49.33	49.28	47.96	49.25	49.33	49.28	47.96			
PROGRESSIVE RILEVATO										-6.21	-5.60			0.00		8.12	9.84	11.40							
PARZIALI RILEVATO										0.61	0.61	5.60			8.12	1.72	1.16								
QUOTE RILEVATO										49.05	49.60	48.89	48.89	48.89	48.68	48.64	48.38	47.96	48.68	48.64	48.38	47.96			

PROFILO DEV2-N  
 SEZIONE 32  
 PROGRESSIVA 610.65

STERRI E RIPORTI  
 S1 4.02 m<sup>2</sup>  
 S2 0.78 m<sup>2</sup>  
 S3 0.14 m<sup>2</sup>  
 Totale S: 4.94 m<sup>2</sup>  
 R1 0.51 m<sup>2</sup>  
 BINDER  
 A1 0.80 m<sup>2</sup>  
 BASE  
 B1 3.20 m<sup>2</sup>  
 MISTO C.  
 C1 4.57 m<sup>2</sup>  
 SCOTICO  
 I1 0.47 m<sup>2</sup>  
 BONIFICA  
 L1 8.91 m<sup>2</sup>  
 VEGETALE  
 M1 1.16 m<sup>2</sup>  
 USURA  
 u1 15.84 m

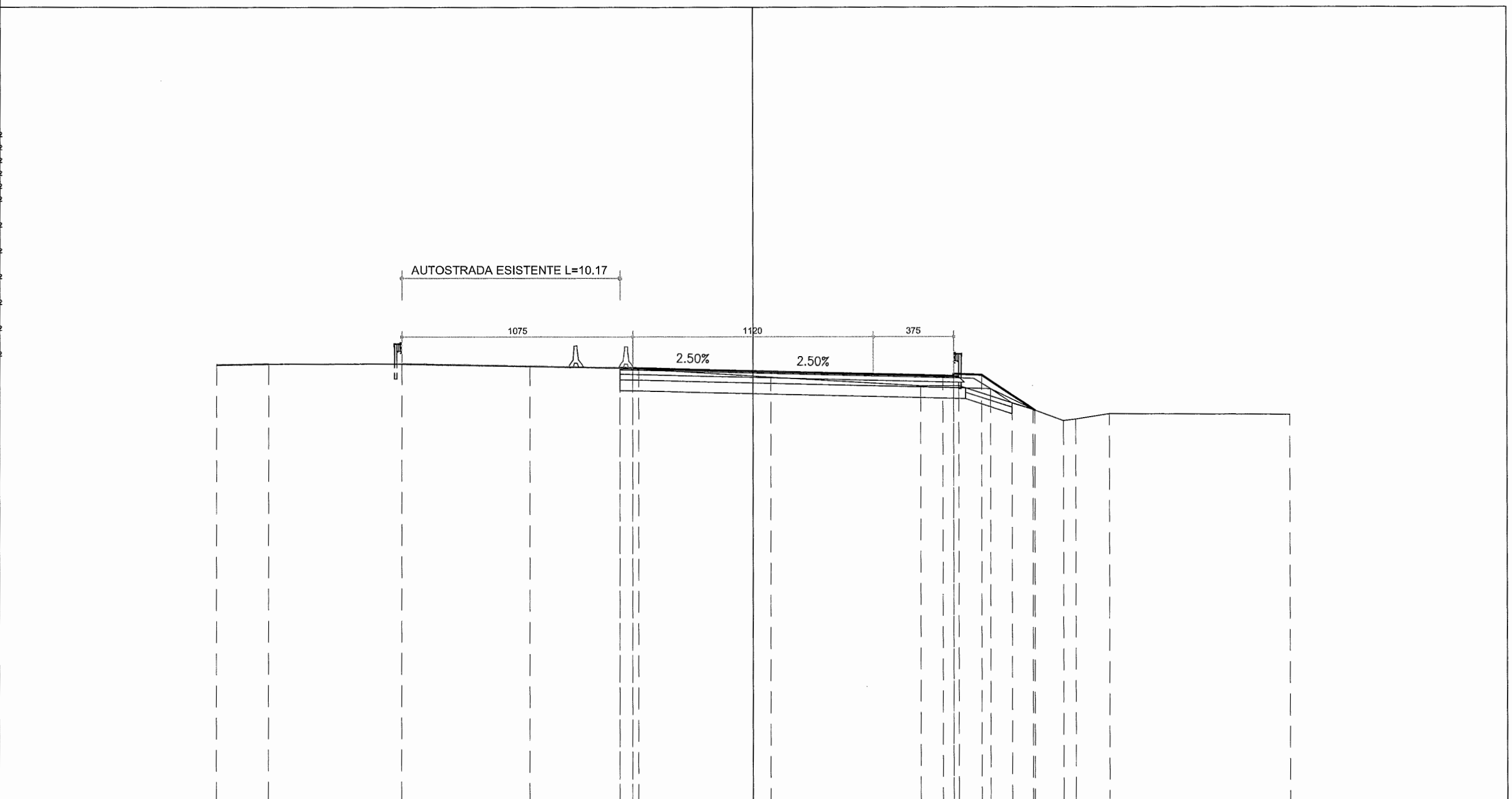


PROGRESSIVE TERRENO	25.00	24.52	22.78	21.15	16.32	14.83	12.48	8.67	6.41	5.10	2.09	9.67	10.33	11.47	13.78	14.32	15.59	25.00
PARZIALI TERRENO	0.48	1.74	1.63	4.83	1.49	2.35	3.81	2.26	1.31	3.01	11.76	0.66	1.14	2.31	0.54	1.27	9.41	25.00
QUOTE TERRENO	49.53	49.53	49.65	49.65	49.67	49.60	49.59	49.57	49.47	49.42	48.94	48.88	48.33	47.91	47.02	47.05	47.28	47.24
PROGRESSIVE PROGETTO									6.25	5.60	0.00	8.85	9.35	10.65	13.77	14.32	15.59	
PARZIALI PROGETTO									0.65	5.60	5.60	8.85	0.50	1.30	3.12			
QUOTE PROGETTO									49.47	49.43	49.29	49.07	49.16	49.11	47.03	47.05	47.28	
PROGRESSIVE RILEVATO									6.25	5.60	0.00	9.35	11.07	12.50				
PARZIALI RILEVATO									0.65	5.60	5.60	9.35	1.72	1.43				
QUOTE RILEVATO									48.92	48.88	48.74	48.51	48.47	47.52				



PROFILO DEV2-N  
 SEZIONE 34  
 PROGRESSIVA 650.65

STERRI E RIPORTI  
 S1 4.15 m  
 S2 0.17 m  
 Totale S: 4.32 m  
 R1 0.00 m  
 R2 0.37 m  
 Totale R: 0.37 m  
 BINDER  
 A1 0.79 m  
 BASE  
 B1 3.19 m  
 MISTO C.  
 C1 4.58 m  
 SCOTICO  
 I1 0.43 m  
 BONIFICA  
 L1 8.69 m  
 VEGETALE  
 M1 0.77 m  
 USURA  
 u1 15.78 m



PROGRESSIVE TERRENO		-25.00	-22.59	-16.35	-10.41	-6.19	-5.33	0.85	7.80	9.59	13.04	14.47	15.05	16.61	25.00
PARZIALI TERRENO		2.41	6.24	5.94	4.22	0.86	6.18	6.95	1.79	3.45	1.43	0.58	1.56	8.39	
QUOTE TERRENO		49.37	49.42	49.43	49.32	49.24	49.20	48.81	48.39	48.39	47.28	46.76	46.83	47.08	47.04
PROGRESSIVE PROGETTO						-6.19	-5.60	0.00		8.85	10.65	13.13	14.47	15.05	
PARZIALI PROGETTO						0.59	5.60	8.85	1.30	2.48					
QUOTE PROGETTO						49.24	49.23	49.09	48.87	48.95	48.90	47.25	47.25	47.25	
PROGRESSIVE RILEVATO						-6.19	-5.60	0.00		9.35	11.07	12.08	13.13		
PARZIALI RILEVATO						0.59	5.60	9.35	1.72	1.01	1.05				
QUOTE RILEVATO						48.69	48.68	48.54	48.30	48.26	47.59	47.25			

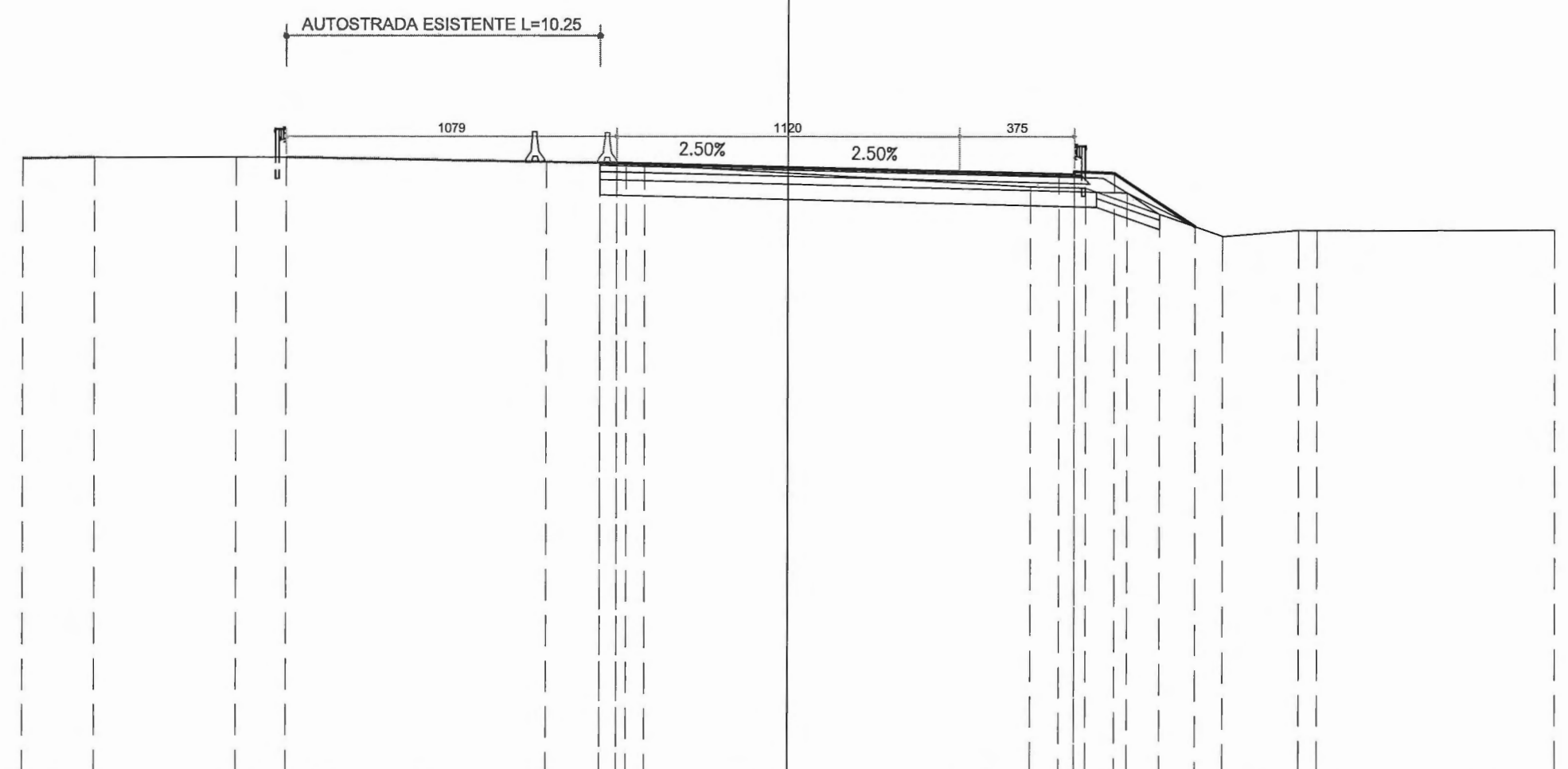
PROFILO DEV2-N

SEZIONE 35

PROGRESSIVA 670.65

STERRI E RIPORTI

S1	4.92 m <sup>2</sup>
S2	0.00 m <sup>2</sup>
S3	0.01 m <sup>2</sup>
Totale S:	4.93 m <sup>2</sup>
R1	0.34 m <sup>2</sup>
BINDER	
A1	0.79 m <sup>2</sup>
BASE	
B1	3.17 m <sup>2</sup>
MISTO C.	
C1	4.57 m <sup>2</sup>
SCOTICO	
I1	0.41 m <sup>2</sup>
BONIFICA	
L1	8.70 m <sup>2</sup>
VEGETALE	
M1	0.79 m <sup>2</sup>
USURA	
u1	15.74 m <sup>2</sup>



PROGRESSIVE TERRENO	25.00	22.66	18.01	16.39	7.92	6.15	5.29	4.67	7.91	9.71	4.17	16.65	17.25	25.00
PARZIALI TERRENO	2.34	4.65	1.62	8.47	1.77	0.86	0.62	12.58	1.80	4.46	2.48	0.60	7.75	25.00
QUOTE TERRENO	49.32	49.35	49.36	49.35	49.21	49.17	49.13	49.10	48.39	48.35	46.77	46.97	46.96	46.97
PROGRESSIVE PROGETTO						6.15	5.60	0.00	8.85	8.85	10.65	13.27		
PARZIALI PROGETTO						0.55	5.60	8.85	1.30	2.62				
QUOTE PROGETTO						49.17	49.17	49.03	48.80	48.89	48.84	47.50	47.09	
PROGRESSIVE RILEVATO						6.15	5.60	0.00	9.35	11.07	12.12	13.27		
PARZIALI RILEVATO						0.55	5.60	9.35	1.72	1.09	1.15			
QUOTE RILEVATO						48.62	48.62	48.48	48.24	48.20	47.50	47.09		

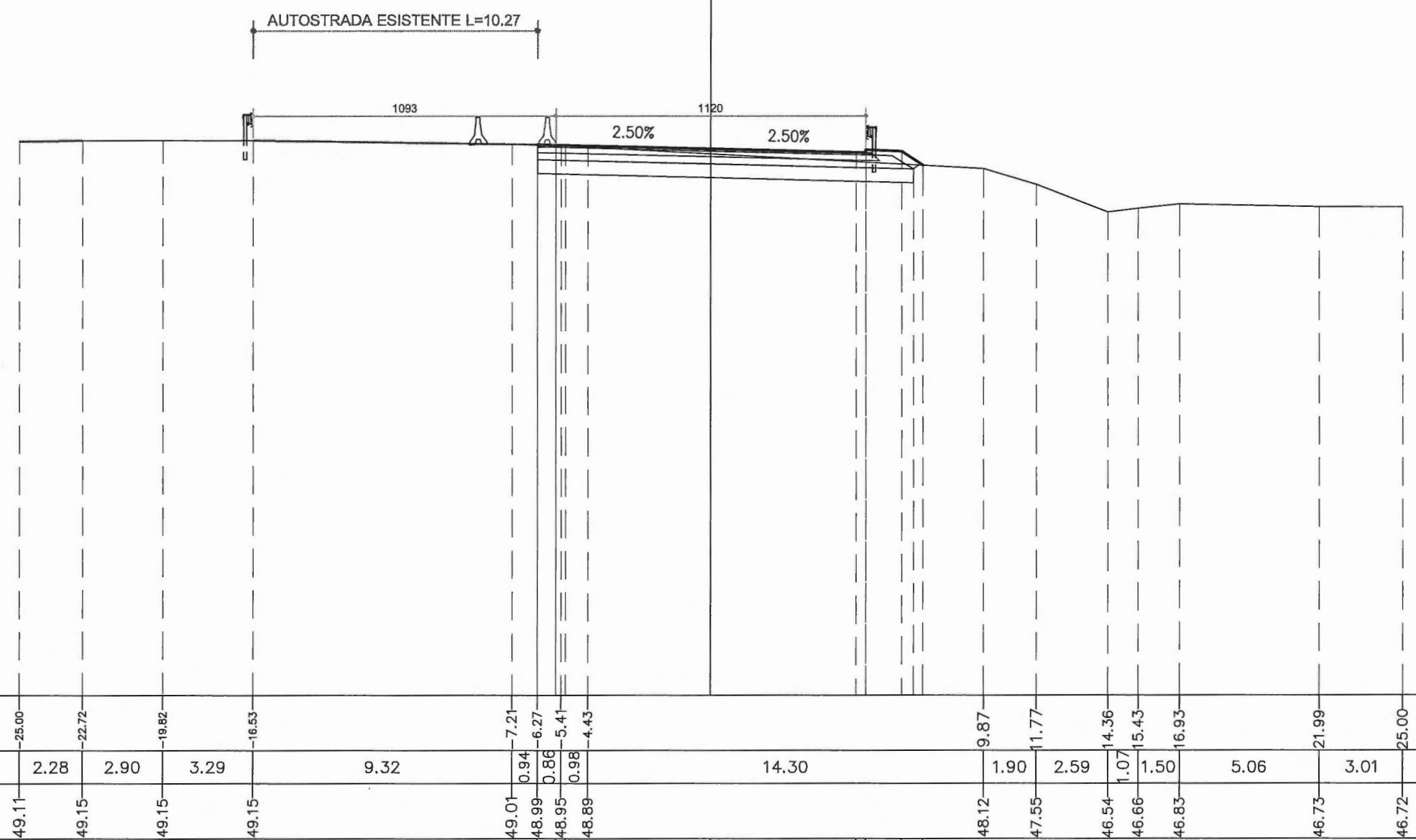




PROFILO DEV2-N  
 SEZIONE 38  
 PROGRESSIVA 730.65

STERRI E RIPORTI  
 S1 4.69 m<sup>2</sup>  
 BINDER A1 0.60 m<sup>2</sup>  
 BASE B1 2.45 m<sup>2</sup>  
 MISTO C. C1 3.63 m<sup>2</sup>  
 BONIFICA L1 6.79 m<sup>2</sup>  
 VEGETALE M1 0.46 m<sup>2</sup>  
 USURA u1 12.11 m

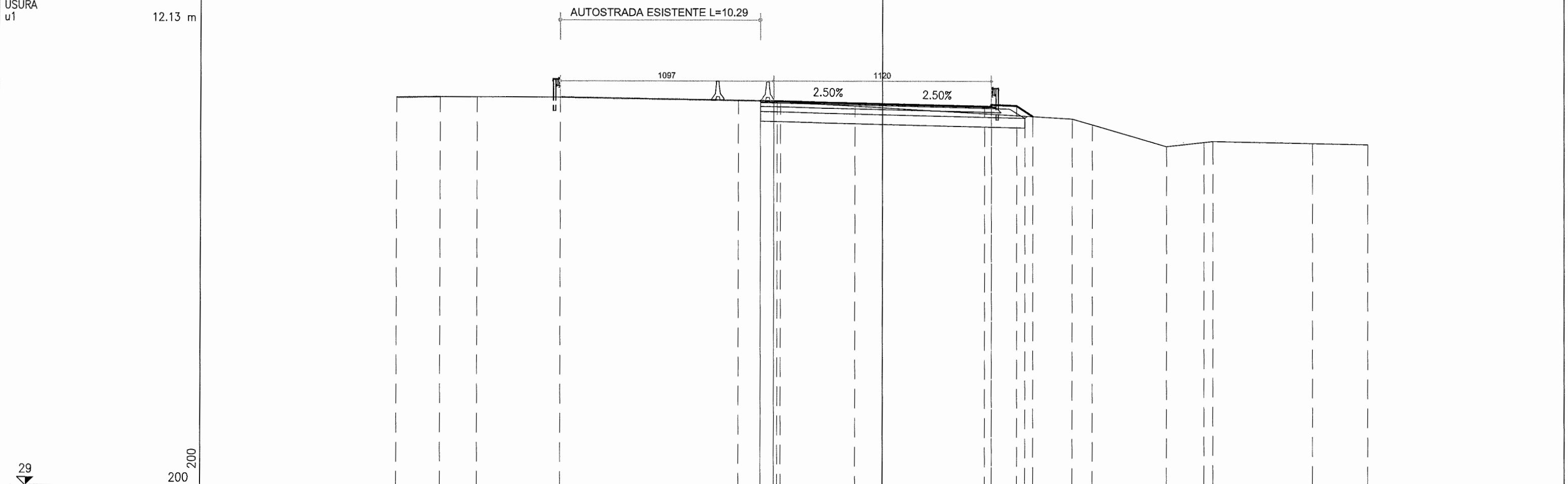
29  
 200 200



PROGRESSIVE TERRENO	25.00	22.72	19.82	16.53		7.21	6.27	5.41	4.43		9.87	11.77	14.36	15.43	16.93	21.99	25.00
PARZIALI TERRENO		2.28	2.90	3.29		9.32					14.30	1.90	2.59	1.07	1.50	5.06	3.01
QUOTE TERRENO	49.11	49.15	49.15	49.15		49.01	48.99	48.95	48.89		48.12	47.55	46.54	46.66	46.83	46.73	46.72
PROGRESSIVE PROGETTO							6.27	5.60	5.25				5.25	5.60	6.90	7.66	
PARZIALI PROGETTO									5.25				5.25	1.30			
QUOTE PROGETTO							48.99	48.98	48.97	48.84			48.71	48.80	48.75	48.24	
PROGRESSIVE RILEVATO							6.27	5.60		0.00			5.60	7.32	7.66		
PARZIALI RILEVATO									5.60				5.60	1.72			
QUOTE RILEVATO							48.44	48.43		48.29			48.15	48.11	48.24		

PROFILO DEV2-N  
 SEZIONE 39  
 PROGRESSIVA 750.65

STERRI E RIPORTI  
 S1 4.61 m<sup>2</sup>  
 BINDER A1 0.61 m<sup>2</sup>  
 BASE B1 2.46 m<sup>2</sup>  
 MISTO C. C1 3.63 m<sup>2</sup>  
 BONIFICA L1 6.80 m<sup>2</sup>  
 VEGETALE M1 0.46 m<sup>2</sup>  
 USURA u1 12.13 m



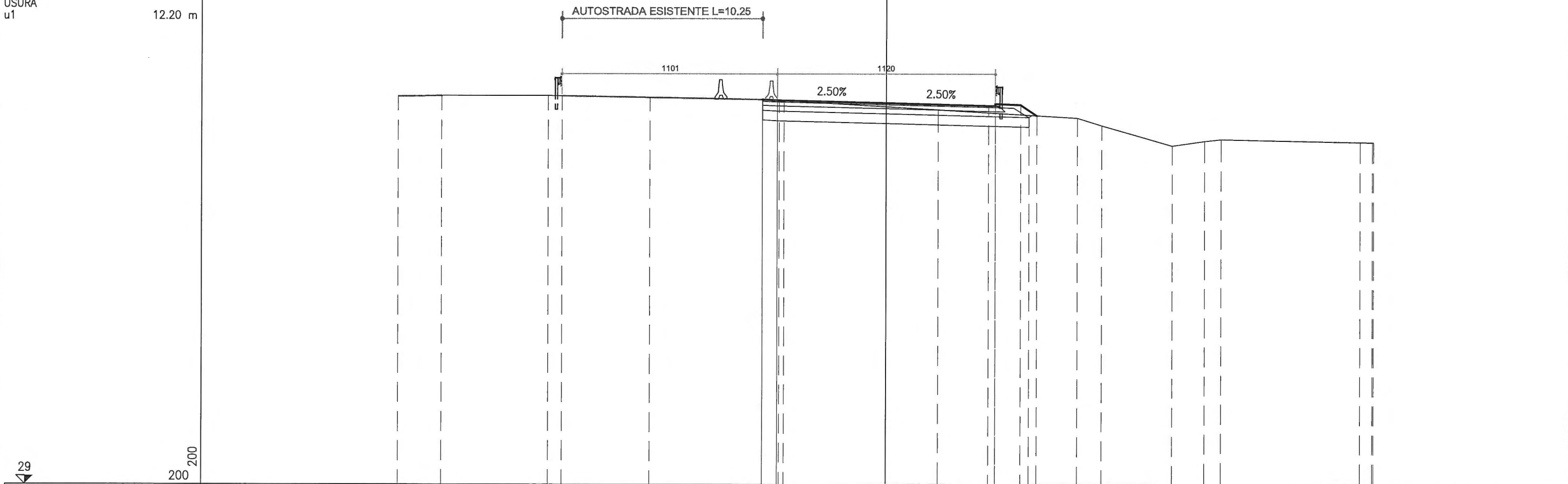
PROGRESSIVE TERRENO	25.00	22.76	20.85	16.57	7.42	6.29	5.43	1.43	9.77	10.81	4.66	16.59	17.04	22.17	25.00
PARZIALI TERRENO	2.24	1.91	4.28	9.15	1.13	0.86	4.00	11.20	1.04	3.85	1.93	0.45	5.13	2.83	
QUOTE TERRENO	49.05	49.08	49.08	49.08	48.92	48.90	48.86	48.63	47.97	47.68	46.56	46.77	46.82	46.72	46.67
PROGRESSIVE PROGETTO						6.29	5.60	0.00							
PARZIALI PROGETTO						0.69	0.36	5.25	5.25	0.36	1.30	0.83			
QUOTE PROGETTO					48.92	48.88	48.87	48.74	48.61	48.70	48.65	48.09			
PROGRESSIVE RILEVATO						6.29	5.60	0.00							
PARZIALI RILEVATO						0.69		5.60	5.60	1.72					
QUOTE RILEVATO					48.35	48.33		48.19	48.05	48.01	48.09				

PROFILO DEV2-N

SEZIONE 40

PROGRESSIVA 770.65

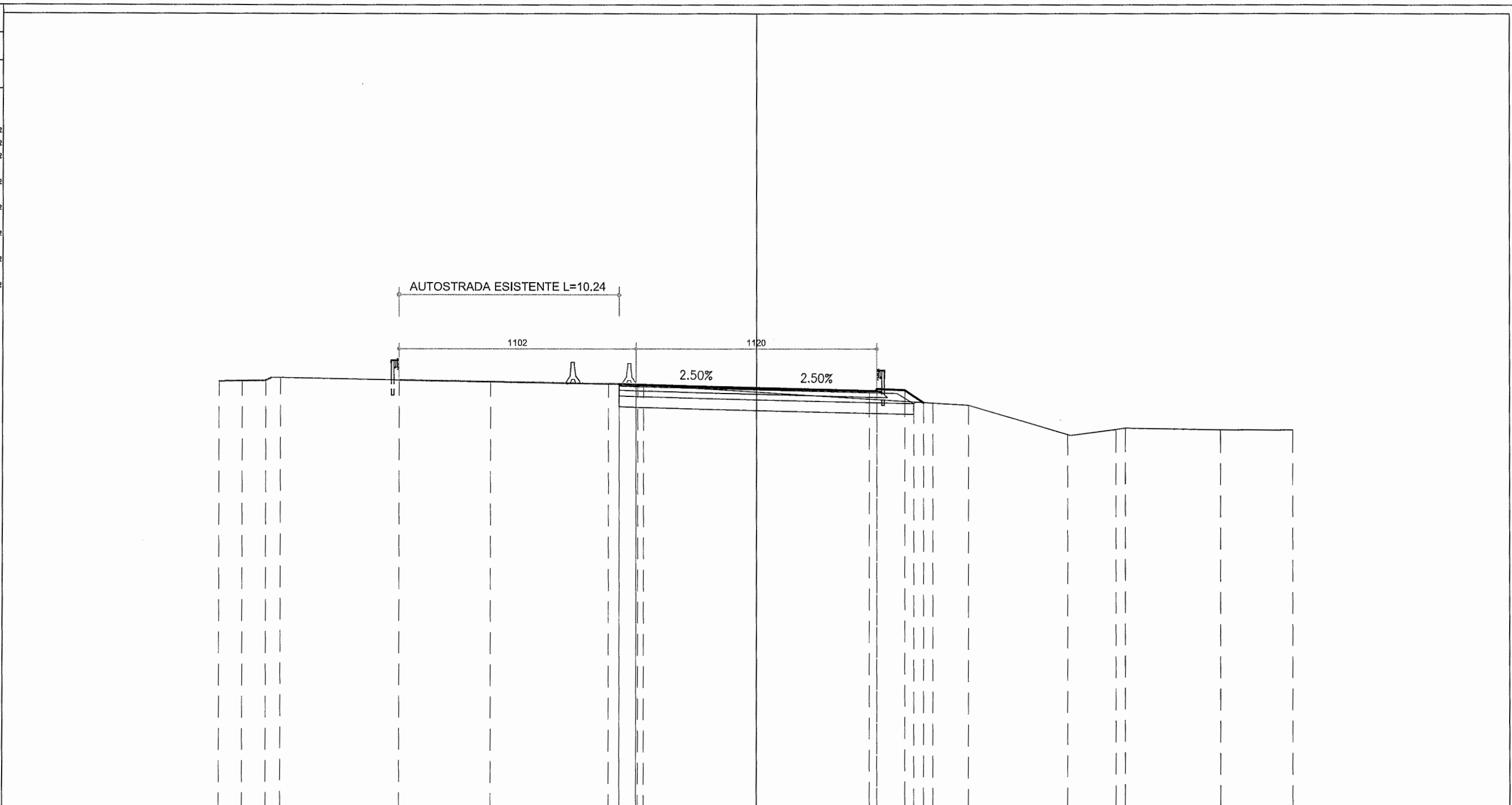
STERRI E RIPORTI	
S1	4.78 m <sup>2</sup>
BINDER	
A1	0.61 m <sup>2</sup>
BASE	
B1	2.47 m <sup>2</sup>
MISTO C.	
C1	3.65 m <sup>2</sup>
BONIFICA	
L1	6.84 m <sup>2</sup>
VEGETALE	
M1	0.47 m <sup>2</sup>
USURA	
u1	12.20 m



PROGRESSIVE TERRENO		25.00	22.79	17.31	16.61	12.15	6.36	5.50	2.66	9.82	11.08	14.67	16.34	17.19	24.32	24.96	25.00
PARZIALI TERRENO		2.21	5.48	0.70	4.46	5.79	0.86	8.16	7.16	1.26	3.59	1.67	0.85	7.13	0.64	0.04	0.00
QUOTE TERRENO		48.97	49.01	49.02	49.01	48.92	48.82	48.78	48.30	47.87	47.49	46.44	46.68	46.77	46.63	46.62	46.62
PROGRESSIVE PROGETTO							6.36	5.60	0.00								
PARZIALI PROGETTO							0.76	5.25	5.25								
QUOTE PROGETTO							48.82	48.78	48.64								
PROGRESSIVE RILEVATO							6.36	5.60	0.00								
PARZIALI RILEVATO							0.76	5.60	5.60								
QUOTE RILEVATO							48.27	48.23	48.09								

PROFILO DEV2-N  
 SEZIONE 41  
 PROGRESSIVA 790.65

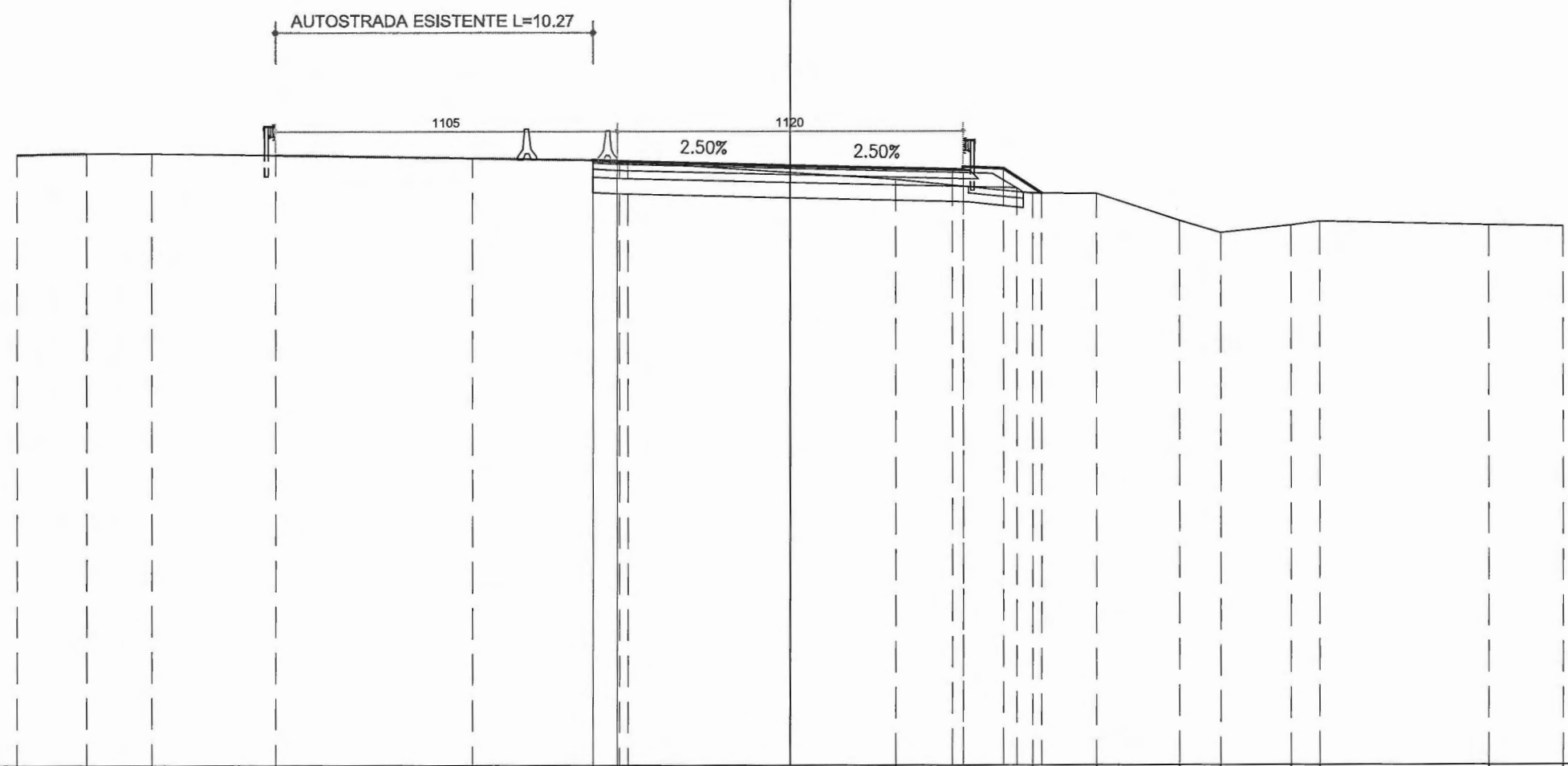
STERRI E RIPORTI  
 S1 4.39 m<sup>2</sup>  
 S2 0.18 m<sup>2</sup>  
 Totale S: 4.57 m<sup>2</sup>  
 BINDER  
 A1 0.62 m<sup>2</sup>  
 BASE  
 B1 2.47 m<sup>2</sup>  
 MISTO C.  
 C1 3.65 m<sup>2</sup>  
 BONIFICA  
 L1 6.85 m<sup>2</sup>  
 VEGETALE  
 M1 0.48 m<sup>2</sup>  
 USURA  
 u1 12.22 m



PROGRESSIVE TERRENO		48.89	48.91	48.93	49.06	48.95	48.88	48.78	48.77	48.73	48.52	47.88	47.78	46.42	46.65	46.71	46.63	46.63
PARZIALI TERRENO		1.06	1.11	0.68	5.53	4.26	5.48	0.59	0.86	13.74	8.22	1.66	4.63	2.27	0.44	4.42	3.36	25.00
QUOTE TERRENO		48.89	48.91	48.93	49.06	48.95	48.88	48.78	48.77	48.73	48.52	47.88	47.78	46.42	46.65	46.71	46.63	46.63
PROGRESSIVE PROGETTO								6.38	5.60	0.00		5.25	5.60	6.90	7.78			
PARZIALI PROGETTO								0.78	0.35	5.25	5.25	0.36	1.30	0.88				
QUOTE PROGETTO								48.77	48.73	48.59		48.46	48.55	48.50	47.91			
PROGRESSIVE RILEVATO								6.38	5.60	0.00		5.60	7.32	7.78				
PARZIALI RILEVATO								0.78	5.60	5.60	1.72	0.46						
QUOTE RILEVATO								48.22	48.18	48.04		47.90	47.85	47.91				

PROFILO DEV2-N  
 SEZIONE 42  
 PROGRESSIVA 810.65

STERRI E RIPORTI	
S1	3.47 m <sup>2</sup>
S2	0.56 m <sup>2</sup>
Totale S:	4.03 m <sup>2</sup>
R1	0.11 m <sup>2</sup>
BINDER	
A1	0.61 m <sup>2</sup>
B1	2.48 m <sup>2</sup>
MISTO C.	
C1	3.64 m <sup>2</sup>
SCOTICO	
I1	0.36 m <sup>2</sup>
BONIFICA	
L1	6.60 m <sup>2</sup>
VEGETALE	
M1	0.59 m <sup>2</sup>
USURA	
u1	12.22 m

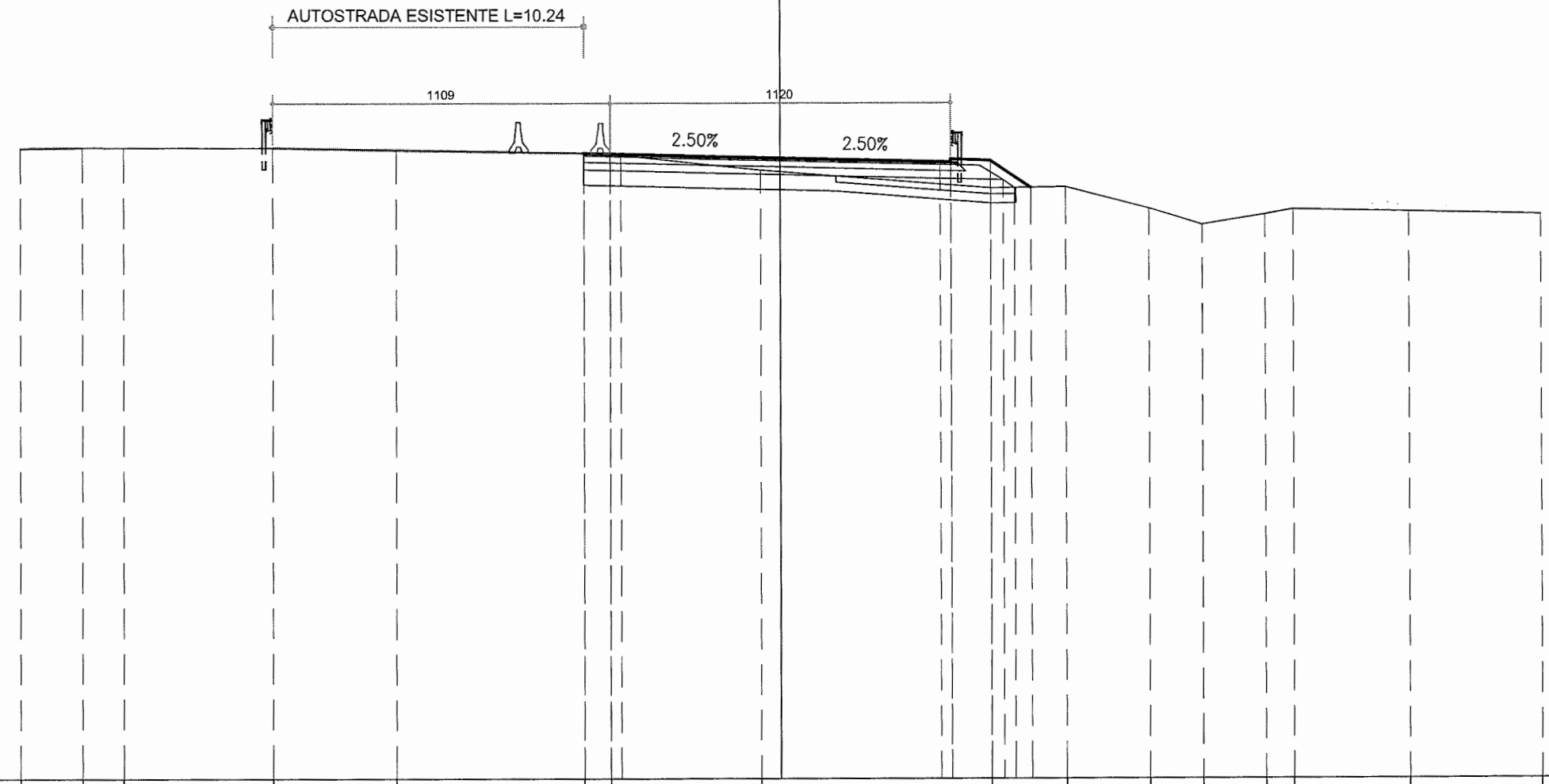


29  
 200 200

PROGRESSIVE TERRENO	25.00	22.77	20.65	16.65	10.28	6.38	5.52	3.42	7.83	9.92	12.59	13.92	16.20	17.13	22.60	25.00
PARZIALI TERRENO	2.23	2.12	4.00	6.37	3.90	0.86	8.94	4.41	2.09	2.67	1.35	2.28	0.93	5.47	2.40	
QUOTE TERRENO	48.88	48.92	48.92	48.87	48.76	48.70	48.66	48.06	47.60	47.59	46.71	46.31	46.55	46.68	46.56	46.51
PROGRESSIVE PROGETTO						6.38	5.60	0.00	5.25	5.25	5.25	6.90	8.13			
PARZIALI PROGETTO						0.78	5.25		0.36	1.30	1.25					
QUOTE PROGETTO						48.70	48.65	48.51	48.38	48.42	48.42	47.60				
PROGRESSIVE RILEVATO						6.38	5.60	0.00	5.60	5.60	7.32	8.13				
PARZIALI RILEVATO						0.78	5.60		1.72	0.81						
QUOTE RILEVATO						48.15	48.10	47.96	47.82	47.78	47.60					

PROFILO DEV2-N  
 SEZIONE 43  
 PROGRESSIVA 830.65

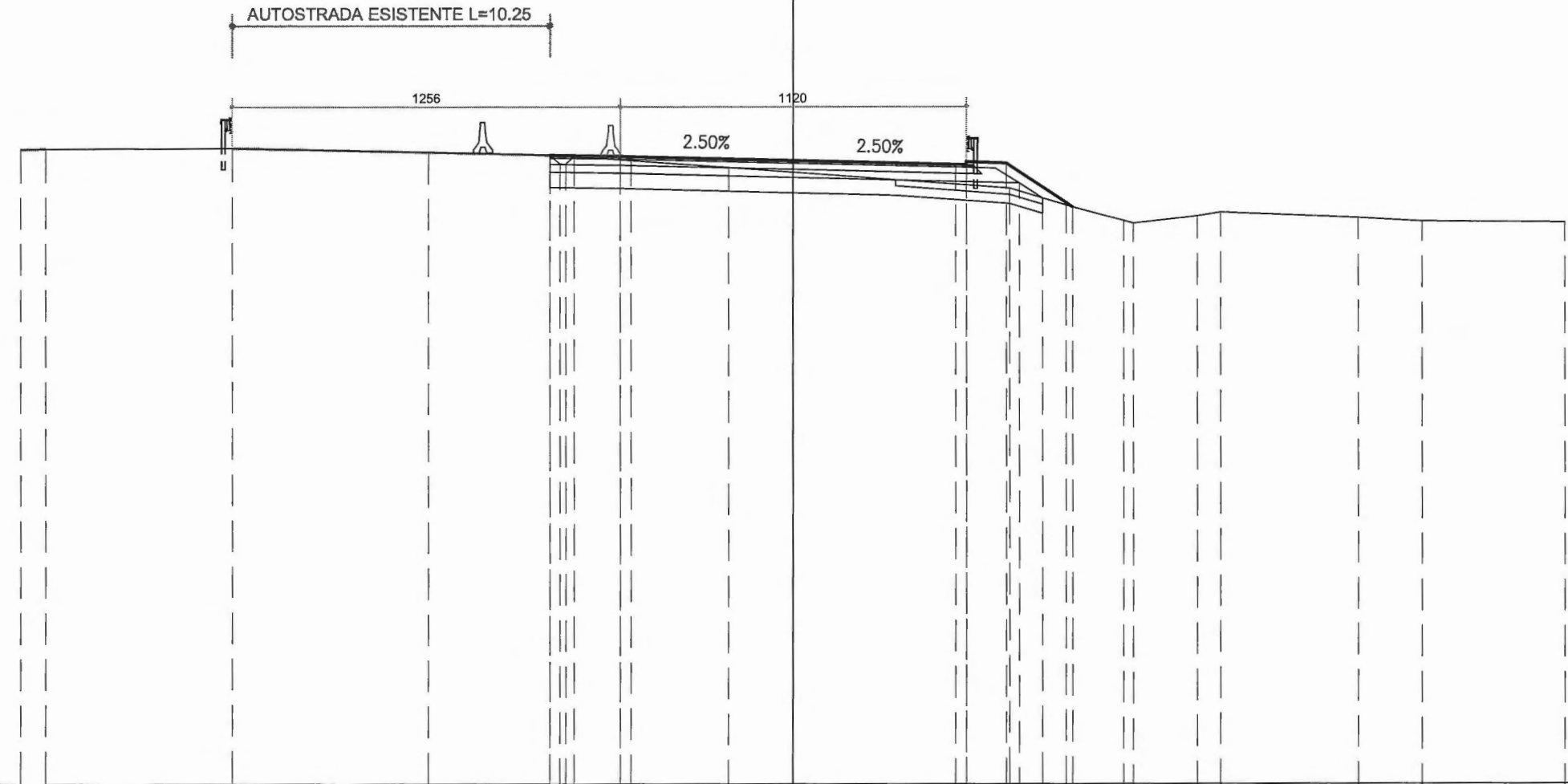
STERRI E RIPORTI  
 S1 2.34 m<sup>2</sup>  
 R1 0.12 m<sup>2</sup>  
 R2 0.29 m<sup>2</sup>  
 R3 0.43 m<sup>2</sup>  
 Totale R: 0.84 m<sup>2</sup>  
 BINDER  
 A1 0.61 m<sup>2</sup>  
 BASE  
 B1 2.49 m<sup>2</sup>  
 MISTO C.  
 C1 3.66 m<sup>2</sup>  
 SCOTICO  
 I1 1.17 m<sup>2</sup>  
 BONIFICA  
 L1 5.93 m<sup>2</sup>  
 VEGETALE  
 M1 0.64 m<sup>2</sup>  
 USURA  
 u1 12.29 m



PROGRESSIVE TERRENO	-25.00	-22.96	-21.62	-16.69	-12.62	-6.45	-5.59	-0.66	6.91	9.39	12.10	13.86	15.94	16.87	20.68	25.00
PARZIALI TERRENO	2.04	1.34	4.93	4.07	6.17	0.86	4.93	7.57	2.48	2.71	1.76	2.08	0.93	3.81	4.32	
QUOTE TERRENO	48.76	48.79	48.79	48.78	48.71	48.60	48.56	48.04	47.44	47.46	46.75	46.21	46.55	46.72	46.64	46.54
PROGRESSIVE PROGETTO						-6.45	-5.60	0.00	6.90	8.24						
PARZIALI PROGETTO						0.85	5.25	5.25	1.30	1.34						
QUOTE PROGETTO						48.60	48.57	48.43	48.30	48.34	47.45					
PROGRESSIVE RILEVATO						-6.45	-5.60	0.00	5.60	7.32						
PARZIALI RILEVATO						0.85	5.60	5.60	1.72	0.38						
QUOTE RILEVATO						48.05	48.02	47.88	47.74	47.70	47.45					

PROFILO DEV2-N  
 SEZIONE 45  
 PROGRESSIVA 870.65

STERRI E RIPORTI  
 S1 2.96 m<sup>2</sup>  
 S2 0.02 m<sup>2</sup>  
 Totale S: 2.98 m<sup>2</sup>  
 R1 0.00 m<sup>2</sup>  
 R2 0.51 m<sup>2</sup>  
 Totale R: 0.51 m<sup>2</sup>  
 BINDER  
 A1 0.69 m<sup>2</sup>  
 BASE  
 B1 2.78 m<sup>2</sup>  
 MISTO C.  
 C1 4.02 m<sup>2</sup>  
 SCOTICO  
 I1 0.95 m<sup>2</sup>  
 BONIFICA  
 L1 7.03 m<sup>2</sup>  
 VEGETALE  
 M1 0.86 m<sup>2</sup>  
 USURA  
 u1 13.74 m



PROGRESSIVE TERRENO	48.65	48.67	48.69	48.55	48.45	48.17	48.41	48.05	47.37	46.82	46.31	46.23	46.46	46.59	46.40	46.28	46.24
PARZIALI TERRENO	0.79	6.05	6.35	3.91	0.32	0.47	5.02	9.10	1.82	1.87	2.06	0.77	4.46	2.07	4.62		
QUOTE TERRENO	25.00	24.21	18.16	11.81	7.90	7.58	7.11	2.09	7.01	8.83	10.70	11.02	13.08	13.85	18.31	20.38	25.00
PROGRESSIVE PROGETTO					7.90	5.60	5.25	0.00	6.90	9.04							
PARZIALI PROGETTO					2.30	0.35	5.25	5.25	1.30	2.14							
QUOTE PROGETTO					48.45	48.42	48.41	48.28	48.19	46.76							
PROGRESSIVE RILEVATO					7.90	5.60	5.60	0.00	5.60	9.04							
PARZIALI RILEVATO					2.30	0.35	5.60	5.60	1.72	0.97							
QUOTE RILEVATO					47.90	47.87	47.73	47.73	47.55	46.76							



PROFILO DEV2-N  
 SEZIONE 46  
 PROGRESSIVA 890.65

STERRI E RIPORTI

S1	1.59	m <sup>2</sup>
S2	0.98	m <sup>2</sup>
S3	0.27	m <sup>2</sup>
Totale S:	2.84	m <sup>2</sup>
R1	0.01	m <sup>2</sup>
R2	2.83	m <sup>2</sup>
Totale R:	2.84	m <sup>2</sup>

BINDER

A1	0.05	m <sup>2</sup>
A2	0.58	m <sup>2</sup>
Totale:	0.63	m <sup>2</sup>

BASE

B1	0.21	m <sup>2</sup>
B2	2.40	m <sup>2</sup>
Totale:	2.61	m <sup>2</sup>

MISTO C.

C1	0.33	m <sup>2</sup>
C2	3.95	m <sup>2</sup>
Totale:	4.28	m <sup>2</sup>

FOSSI

D1	0.76	m <sup>2</sup>
----	------	----------------

SCOTICO

I1	1.24	m <sup>2</sup>
----	------	----------------

BONIFICA

L1	5.37	m <sup>2</sup>
L2	0.38	m <sup>2</sup>
Totale:	5.75	m <sup>2</sup>

VEGETALE

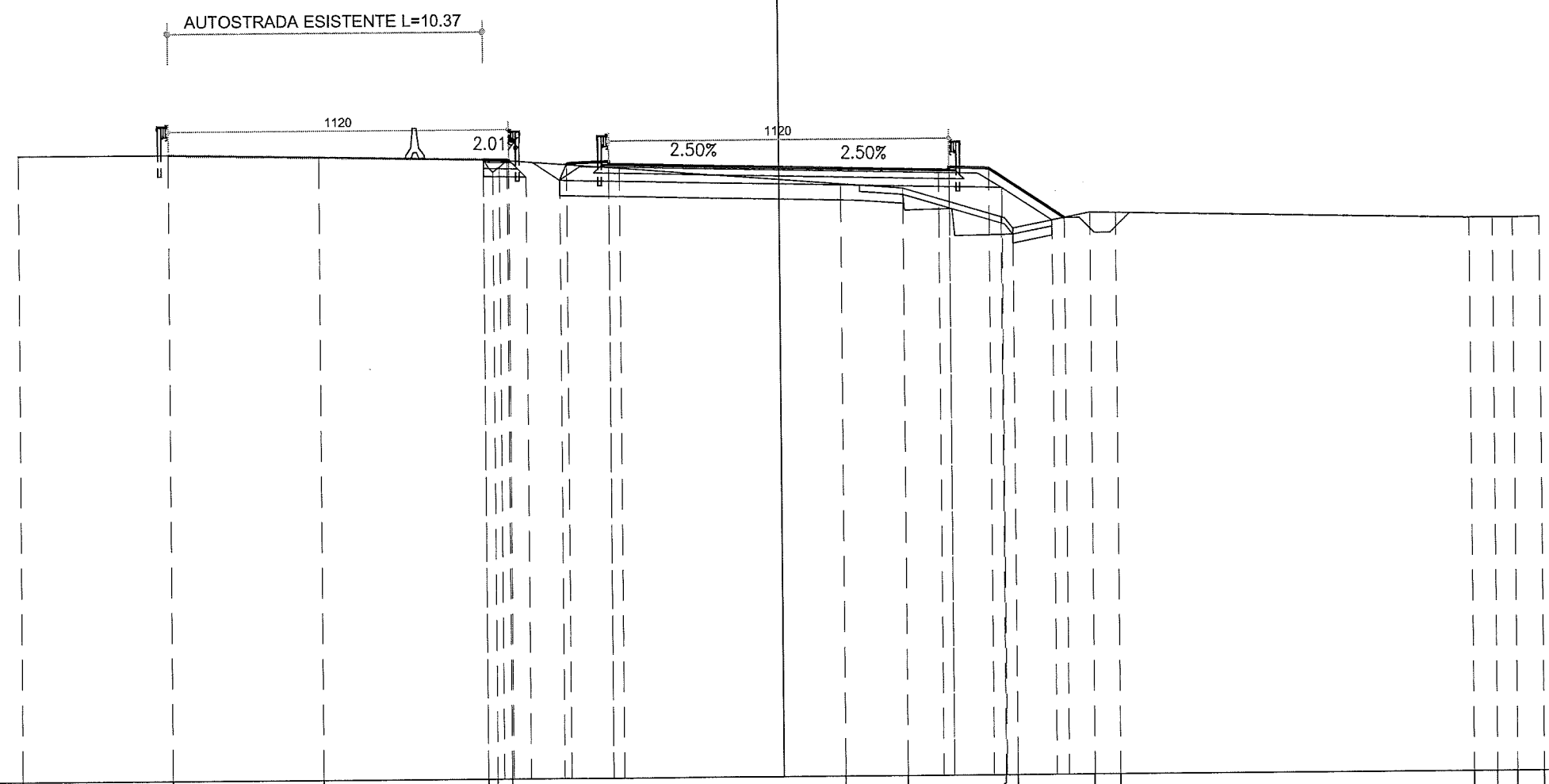
M1	1.09	m <sup>2</sup>
M2	0.28	m <sup>2</sup>
Totale:	1.37	m <sup>2</sup>

GRADONATURA

P1	0.41	m <sup>2</sup>
P2	1.08	m <sup>2</sup>
Totale:	1.49	m <sup>2</sup>

USURA

u1	0.88	m
u2	11.68	m
Totale:	12.56	m



28  
 200  
 200

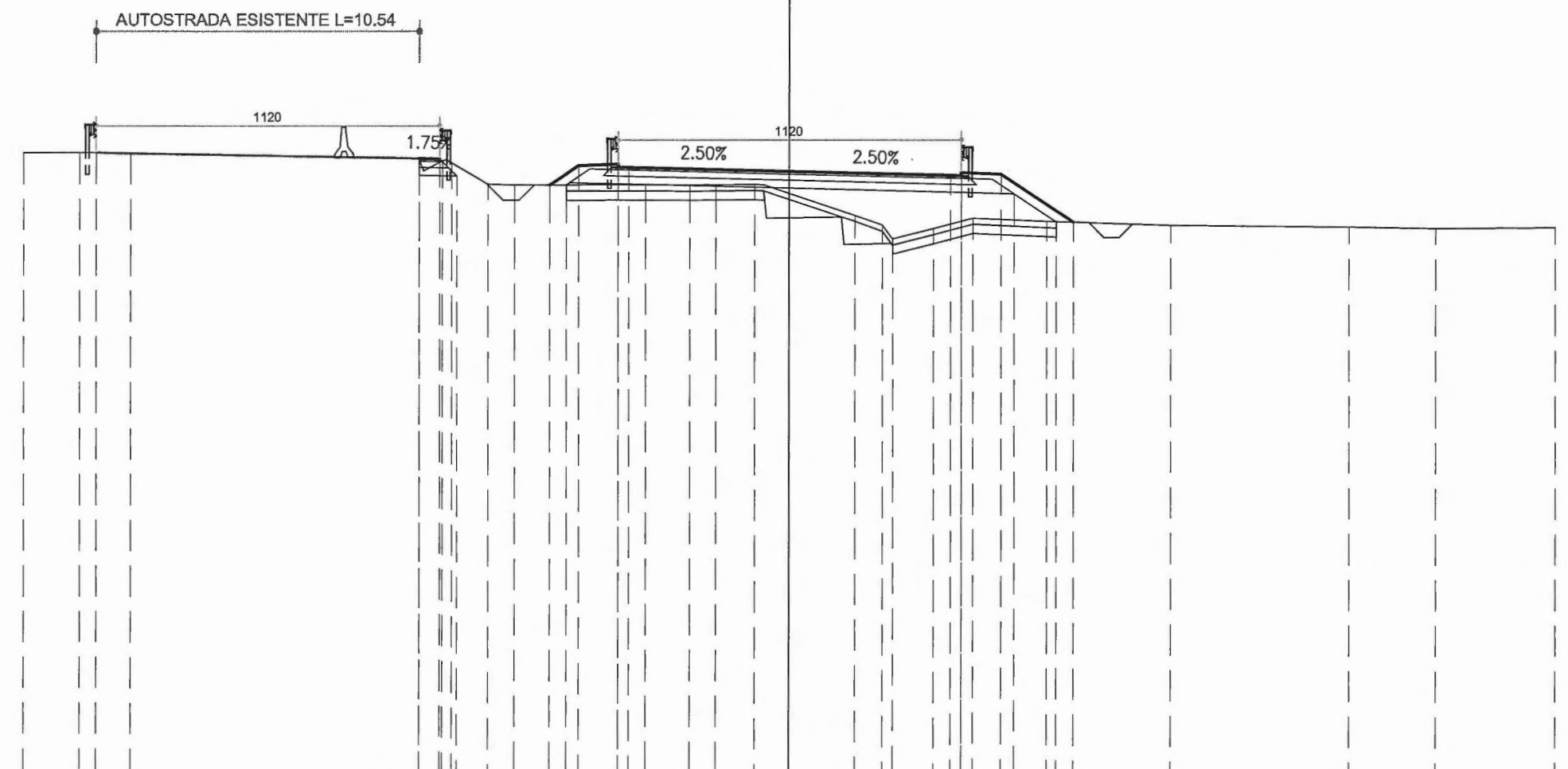
PROGRESSIVE TERRENO	25.00	20.07	15.13	9.70	9.39	8.91	2.04	4.08	7.29	7.68	10.22	11.06	22.71	23.47	24.13	25.00
PARZIALI TERRENO	4.93	4.94	5.43	0.31	0.48	10.95	2.04	3.21	0.39	2.54	0.84	11.65	0.76	0.68	0.87	
QUOTE TERRENO	48.61	48.61	48.51	48.40	47.98	48.36	47.50	47.34	46.37	45.99	46.50	46.48	46.22	46.21	46.21	46.22
PROGRESSIVE PROGETTO				9.70	8.87	6.97	0.00		5.25	5.60	6.90	9.37				
PARZIALI PROGETTO				0.83	1.37	5.25	5.25	0.38	1.30	2.47						
QUOTE PROGETTO				48.40	48.39	48.21	48.07	47.94	48.03	47.98	46.33	46.33				
PROGRESSIVE RILEVATO				9.70	8.30	7.20	5.60	5.60	7.32	8.95	9.37					
PARZIALI RILEVATO				1.40	0.90	1.37	5.60	5.60	1.72	1.63	0.45					
QUOTE RILEVATO				47.85	47.82	47.70	47.66	47.38	47.33	46.25	46.33					

PROFILO DEV2-N

SEZIONE 47

PROGRESSIVA 910.65

STERRI E RIPORTI	
S1	0.15 m <sup>2</sup>
R1	0.10 m <sup>2</sup>
R2	1.60 m <sup>2</sup>
R3	5.80 m <sup>2</sup>
Totale R:	7.50 m <sup>2</sup>
BINDER	
A1	0.04 m <sup>2</sup>
A2	0.59 m <sup>2</sup>
Totale:	0.63 m <sup>2</sup>
BASE	
B1	0.17 m <sup>2</sup>
B2	2.39 m <sup>2</sup>
Totale:	2.56 m <sup>2</sup>
MISTO C.	
C1	0.29 m <sup>2</sup>
C2	3.99 m <sup>2</sup>
Totale:	4.28 m <sup>2</sup>
FOSSI	
D1	0.50 m <sup>2</sup>
D2	0.45 m <sup>2</sup>
Totale:	0.95 m <sup>2</sup>
SCOTICO	
I1	3.19 m <sup>2</sup>
BONIFICA	
L1	1.96 m <sup>2</sup>
L2	1.60 m <sup>2</sup>
Totale:	3.56 m <sup>2</sup>
VEGETALE	
M1	0.97 m <sup>2</sup>
M2	0.45 m <sup>2</sup>
Totale:	1.42 m <sup>2</sup>
GRADONATURA	
P1	1.11 m <sup>2</sup>
P2	0.88 m <sup>2</sup>
Totale:	1.99 m <sup>2</sup>
USURA	
u1	0.71 m <sup>2</sup>
u2	11.68 m <sup>2</sup>
Totale:	12.39 m <sup>2</sup>



PROGRESSIVE TERRENO	25.00	23.16	22.63	21.50	12.09	11.34	11.03	9.86	9.00	4.70	3.25	2.39	1.13	2.14	3.02	3.37	4.69	5.98	8.39	12.45	18.27	21.11	25.00
PARZIALI TERRENO	1.84	0.53	1.13	9.41	0.76	0.34	1.17	0.86	4.30	1.45	0.86	1.26	3.27	0.88	0.36	1.32	1.29	2.41	4.06	5.82	2.84	3.89	
QUOTE TERRENO	48.54	48.54	48.54	48.52	48.35	48.27	48.21	47.51	47.48	47.49	47.49	47.49	47.50	46.49	46.17	45.71	46.05	46.40	46.29	46.17	46.10	46.06	46.08
PROGRESSIVE PROGETTO					12.09	11.43				7.86	6.90			5.25	5.25		5.25	5.60	6.90				
PARZIALI PROGETTO					0.66					0.96	1.30			5.25			0.39	1.30	2.37				
QUOTE PROGETTO					48.35	48.34				47.49	48.12			47.80	47.89		47.84	47.84	46.28	46.26			
PROGRESSIVE RILEVATO					12.09	10.86				7.86	7.31			5.60	5.60		7.32	7.32	8.71	9.27			
PARZIALI RILEVATO					1.23					0.55	1.71			5.60			1.72	1.39	0.56				
QUOTE RILEVATO					47.80	47.78				47.49	47.49			47.52	48.07		47.24	47.20	46.28	46.26			

28  
200

200

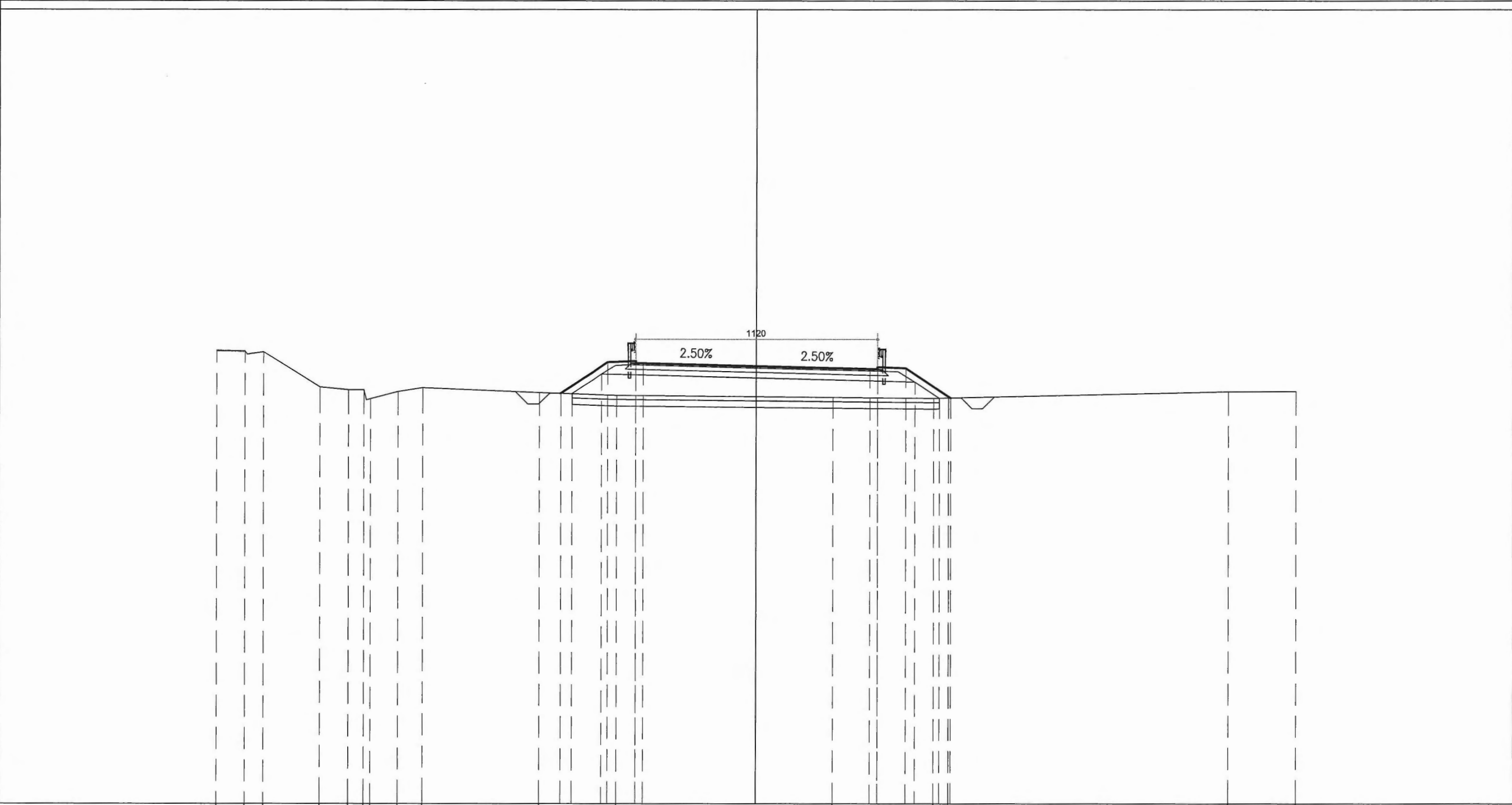






PROFILO DEV2-N  
 SEZIONE 51  
 PROGRESSIVA 990.65

STERRI E RIPOSTI  
 R1 13.71 m<sup>2</sup>  
 BINDER A1 0.58 m<sup>2</sup>  
 BASE B1 2.40 m<sup>2</sup>  
 MISTO C. C1 3.90 m<sup>2</sup>  
 FOSSI D1 0.57 m<sup>2</sup>  
 D2 0.54 m<sup>2</sup>  
 Totale: 1.11 m<sup>2</sup>  
 SCOTICO I1 3.40 m<sup>2</sup>  
 BONIFICA L1 5.11 m<sup>2</sup>  
 VEGETALE M1 0.91 m<sup>2</sup>  
 M2 0.95 m<sup>2</sup>  
 Totale: 1.86 m<sup>2</sup>  
 USURA u1 11.68 m



PROGRESSIVE TERRENO	48.11	48.09	48.05	46.42	46.29	46.29	45.87	46.20	46.39	46.16	46.04	45.95	45.90	45.92	46.21	46.22
PARZIALI TERRENO	1.31	0.86	2.62	1.32	0.74	0.31	1.27	1.16	5.39	3.57	10.02	4.65	0.69	12.98	3.14	25.00
QUOTE TERRENO	25.00	23.69	22.83	20.21	18.89	18.18	17.87	16.60	15.44	10.05	6.48	3.54	8.19	8.88	21.86	25.00
PROGRESSIVE PROGETTO										9.09	6.90	5.25	5.60	6.90	8.98	
PARZIALI PROGETTO										2.19	1.30	5.25	0.36	1.30	2.08	
QUOTE PROGETTO										46.13	47.59	47.36	47.31	45.92		
PROGRESSIVE RILEVATO										9.09	7.20	5.60	7.32	8.46		
PARZIALI RILEVATO										0.52	1.37	1.60	1.72	1.14		
QUOTE RILEVATO										46.11	47.54	47.53	47.31	45.91		

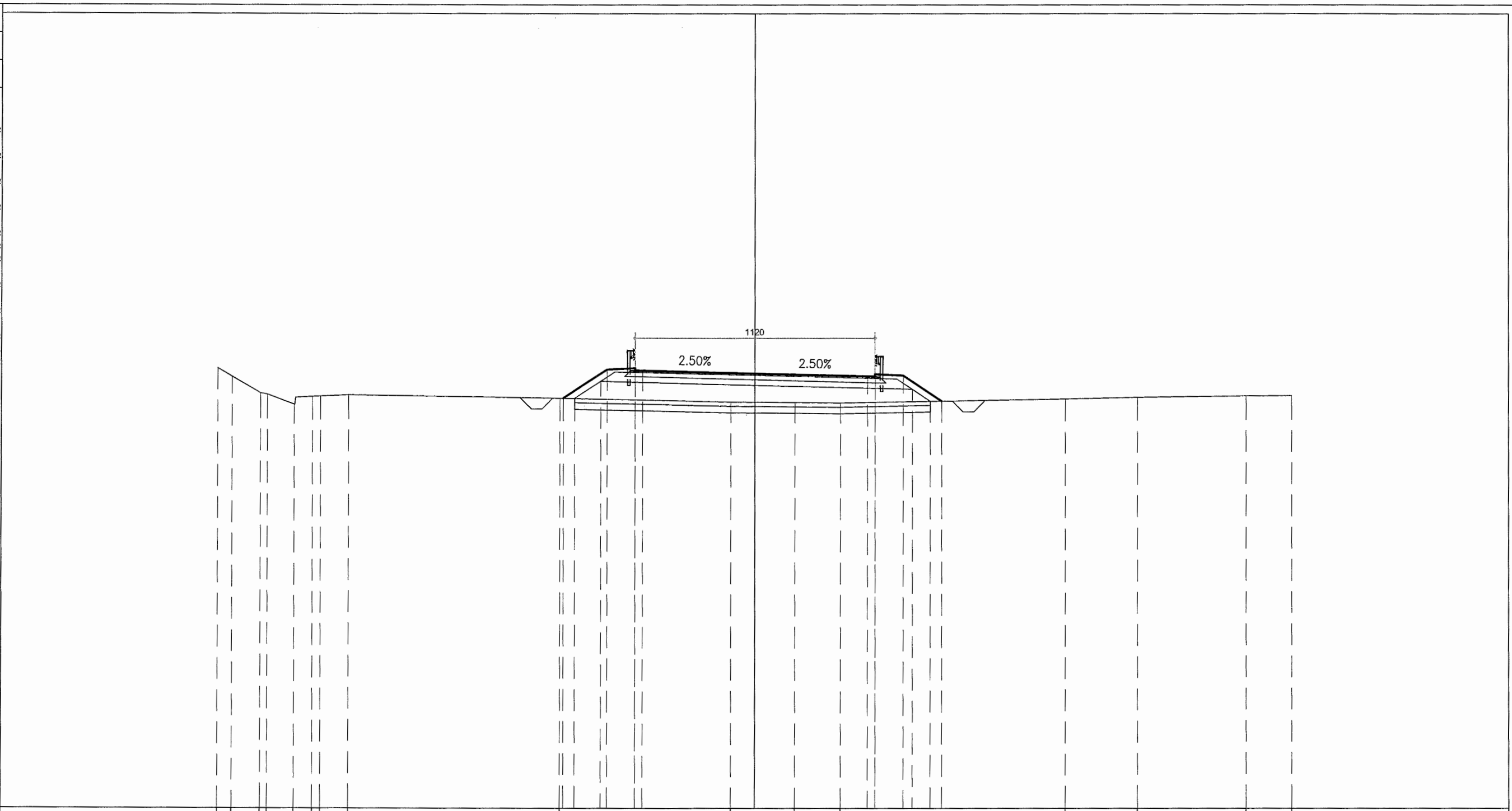
PROFILO DEV2-N

SEZIONE 52

PROGRESSIVA 1010.65

STERRI E RIPORTI	
R1	11.75 m <sup>2</sup>
BINDER	
A1	0.59 m <sup>2</sup>
BASE	
B1	2.39 m <sup>2</sup>
MISTO C.	
C1	3.96 m <sup>2</sup>
FOSSI	
D1	0.53 m <sup>2</sup>
D2	0.54 m <sup>2</sup>
Totale:	1.07 m <sup>2</sup>
SCOTICO	
I1	3.32 m <sup>2</sup>
BONIFICA	
L1	4.96 m <sup>2</sup>
VEGETALE	
M1	0.78 m <sup>2</sup>
M2	0.85 m <sup>2</sup>
Totale:	1.63 m <sup>2</sup>
USURA	
u1	11.68 m

27  
200 200



PROGRESSIVE TERRENO		47.51	47.12	46.35	46.29	45.82	46.19	46.20	46.27	46.12	45.94	45.92	45.90	46.08	46.16	46.23	46.23	
PARZIALI TERRENO		0.66	1.31	0.32	1.24	0.86	0.37	1.31		9.86	7.94	3.01	2.11	3.99	10.48	3.36	5.04	2.13
QUOTE TERRENO		25.00	24.34	23.03	22.71	21.47	20.61	20.24	18.93	9.07	1.13	1.88	3.99	14.47	17.83	22.87	25.00	
PROGRESSIVE PROGETTO		46.11	46.10	46.90	46.86	46.72	47.14	47.23	47.17	47.27	47.14	47.23	47.17	45.98	45.98	45.98	45.98	
PARZIALI PROGETTO		0.58	1.19	1.60	5.60	5.60	0.36	1.30	1.79	2.01	1.30	5.25	5.25	0.36	1.30	1.79	8.69	
QUOTE PROGETTO		8.91	8.39	7.20	5.60	0.00	5.60	5.60	6.90	8.91	6.90	5.25	5.25	5.25	6.90	8.69		
PROGRESSIVE RILEVATO		46.11	46.10	46.90	46.86	46.72	47.14	47.23	47.17	47.27	47.14	47.23	47.17	45.98	45.98	45.98	45.98	
PARZIALI RILEVATO		0.58	1.19	1.60	5.60	5.60	0.36	1.30	1.79	2.01	1.30	5.25	5.25	0.36	1.30	1.79	8.69	
QUOTE RILEVATO		8.91	8.39	7.20	5.60	0.00	5.60	5.60	6.90	8.91	6.90	5.25	5.25	5.25	6.90	8.69		

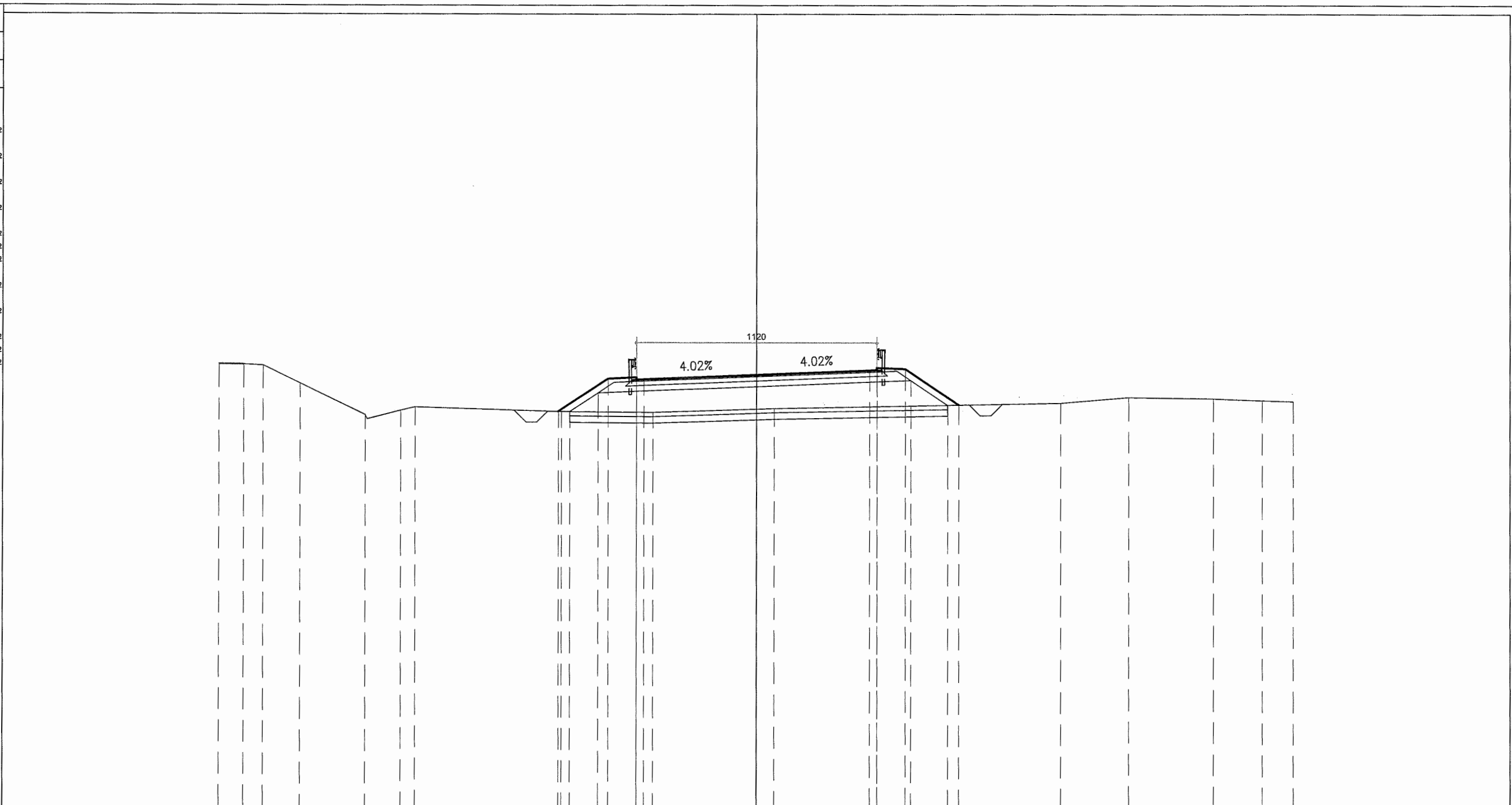








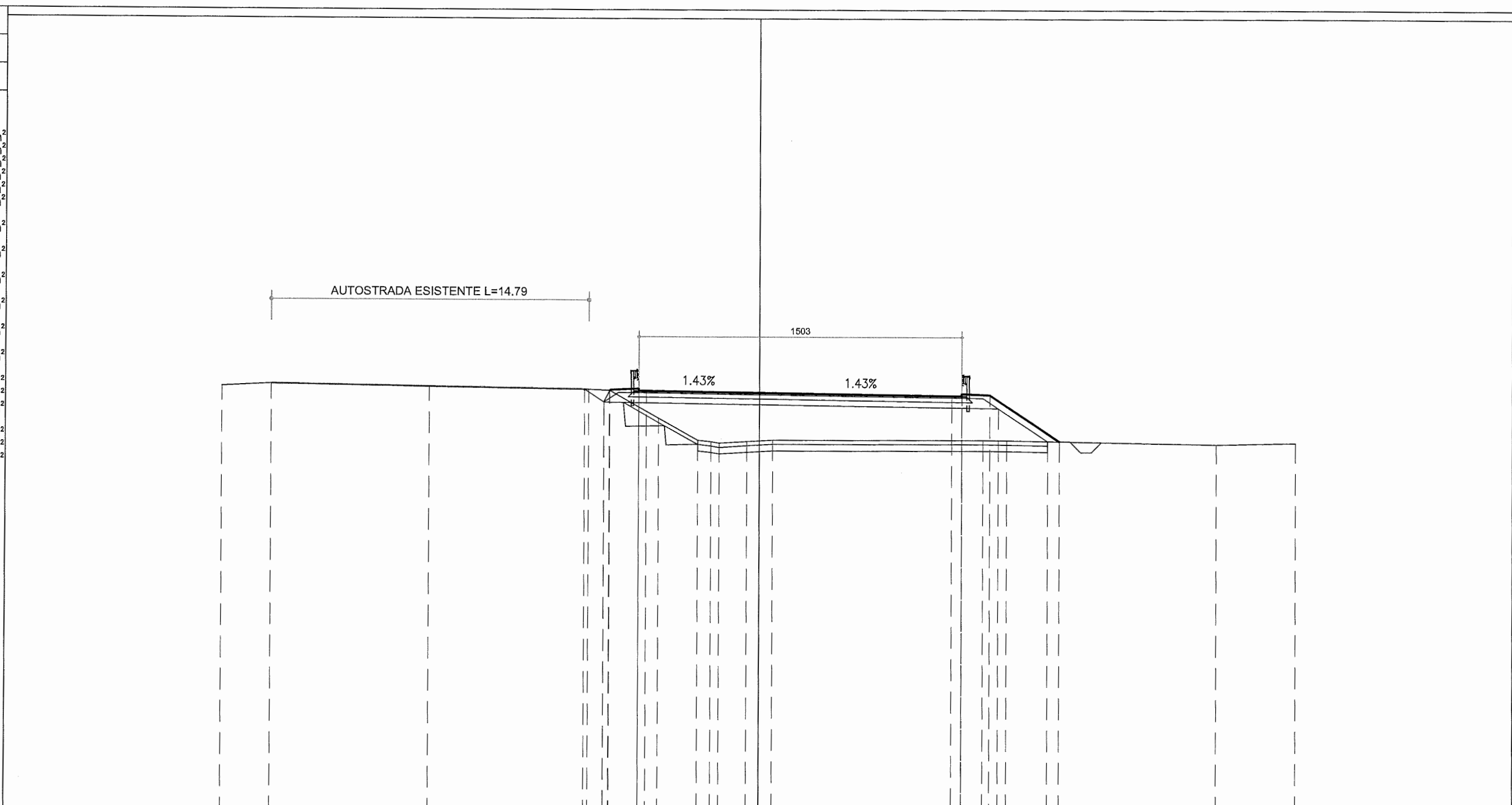
PROFILO DEV2-N
SEZIONE 57
PROGRESSIVA 1110.65
STERRI E RIPORTI
R1 16.92 m <sup>2</sup>
BINDER A1 0.58 m <sup>2</sup>
BASE B1 2.39 m <sup>2</sup>
MISTO C. C1 3.97 m <sup>2</sup>
FOSSI D1 0.55 m <sup>2</sup>
D2 0.55 m <sup>2</sup>
Totale: 1.10 m <sup>2</sup>
SCOTICO I1 3.52 m <sup>2</sup>
BONIFICA L1 5.27 m <sup>2</sup>
VEGETALE M1 1.05 m <sup>2</sup>
M2 1.00 m <sup>2</sup>
Totale: 2.05 m <sup>2</sup>
USURA u1 11.68 m



PROGRESSIVE TERRENO		25.00	23.86	22.96	21.22	18.20	16.54	15.88	9.07	4.83	0.83	14.17	17.32	21.29	23.57	25.00
PARZIALI TERRENO		1.14	0.90	1.74	3.02	1.66	0.66	6.81	4.24	5.66	13.34	3.15	3.97	2.28	1.43	
QUOTE TERRENO		47.73	47.70	47.66	46.83	45.36	45.56	45.73	45.51	45.47	45.67	45.92	46.19	46.13	46.03	46.00
PROGRESSIVE PROGETTO									9.21	6.90	0.00					
PARZIALI PROGETTO									2.31	1.30	5.25	5.25	1.30	2.52		
QUOTE PROGETTO									45.52	47.06	47.23	47.45	47.56	47.51	45.83	45.83
PROGRESSIVE RILEVATO									9.21	7.36	0.00					
PARZIALI RILEVATO									0.59	1.32	5.60	5.60	1.56	1.73		
QUOTE RILEVATO									45.51	46.39	46.68	46.91	46.97	45.82	45.83	45.83



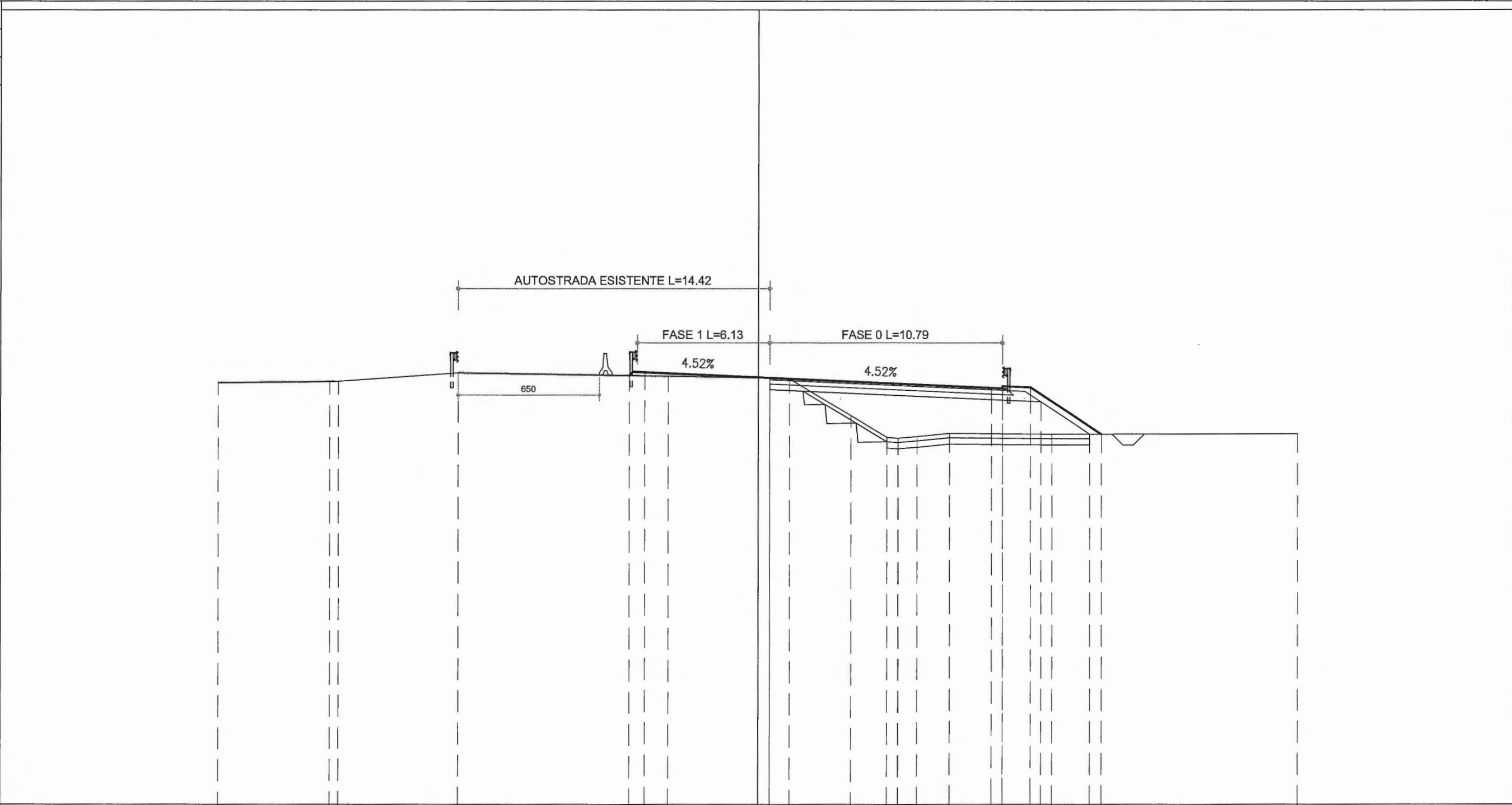
PROFILO DEV2-N	
SEZIONE 59	
PROGRESSIVA 1150.65	
STERRI E RIPORTI	
S1	0.01 m <sup>2</sup>
S2	0.67 m <sup>2</sup>
Totale S:	0.68 m <sup>2</sup>
R1	11.64 m <sup>2</sup>
R2	15.14 m <sup>2</sup>
Totale R:	26.78 m <sup>2</sup>
BINDER	
A1	0.77 m <sup>2</sup>
BASE	
B1	3.18 m <sup>2</sup>
MISTO C.	
C1	4.95 m <sup>2</sup>
FOSSI	
D1	0.47 m <sup>2</sup>
SCOTICO	
I1	3.94 m <sup>2</sup>
BONIFICA	
L1	4.87 m <sup>2</sup>
VEGETALE	
M1	1.28 m <sup>2</sup>
M2	0.30 m <sup>2</sup>
Totale:	1.58 m <sup>2</sup>
GRADONATURA	
P1	1.00 m <sup>2</sup>
P2	0.66 m <sup>2</sup>
Totale:	1.66 m <sup>2</sup>
USURA	
u1	15.52 m



PROGRESSIVE TERRENO		25.00	22.72		15.34		7.93	6.98	4.68	2.84	2.24	1.87	0.59	0.62		10.42	11.52		21.32	25.00
PARZIALI TERRENO		2.28		7.38		7.41	0.95	2.30	1.84	0.69	0.37	1.28	1.21		9.80	1.10		9.80	3.68	
QUOTE TERRENO		47.88	48.00		47.88		47.77	47.73	46.43	45.41	45.34	45.27	45.35	45.42		45.43	45.42		45.24	45.32
PROGRESSIVE PROGETTO								6.95	5.60				0.00			8.95				
PARZIALI PROGETTO							1.35	0.35		5.25					8.95	0.48	1.30	3.24		
QUOTE PROGETTO							47.71	47.70	47.70	47.49	47.58	47.53	47.62		47.49	47.58	47.53	45.37		
PROGRESSIVE RILEVATO							8.12	7.22	5.60				0.00			9.43	11.13			
PARZIALI RILEVATO							0.90	0.22	1.35		5.60				9.43	1.70	2.29			
QUOTE RILEVATO							47.77	47.17	47.15	47.07	46.93	46.91	47.07		46.93	46.91	45.38	45.37		

PROFILO DEV2-N  
 SEZIONE 60  
 PROGRESSIVA 1170.65

STERRI E RIPOSTI	
R1	17.38 m <sup>2</sup>
BINDER	
A1	0.56 m <sup>2</sup>
MISTO C.	
C1	3.36 m <sup>2</sup>
FOSSI	
D1	0.50 m <sup>2</sup>
SCOTICO	
I1	2.62 m <sup>2</sup>
BONIFICA	
L1	2.83 m <sup>2</sup>
VEGETALE	
M1	1.35 m <sup>2</sup>
GRADONATURA	
P1	0.31 m <sup>2</sup>
P2	0.60 m <sup>2</sup>
P3	0.61 m <sup>2</sup>
Totale:	
USURA	1.52 m <sup>2</sup>
u1	17.40 m



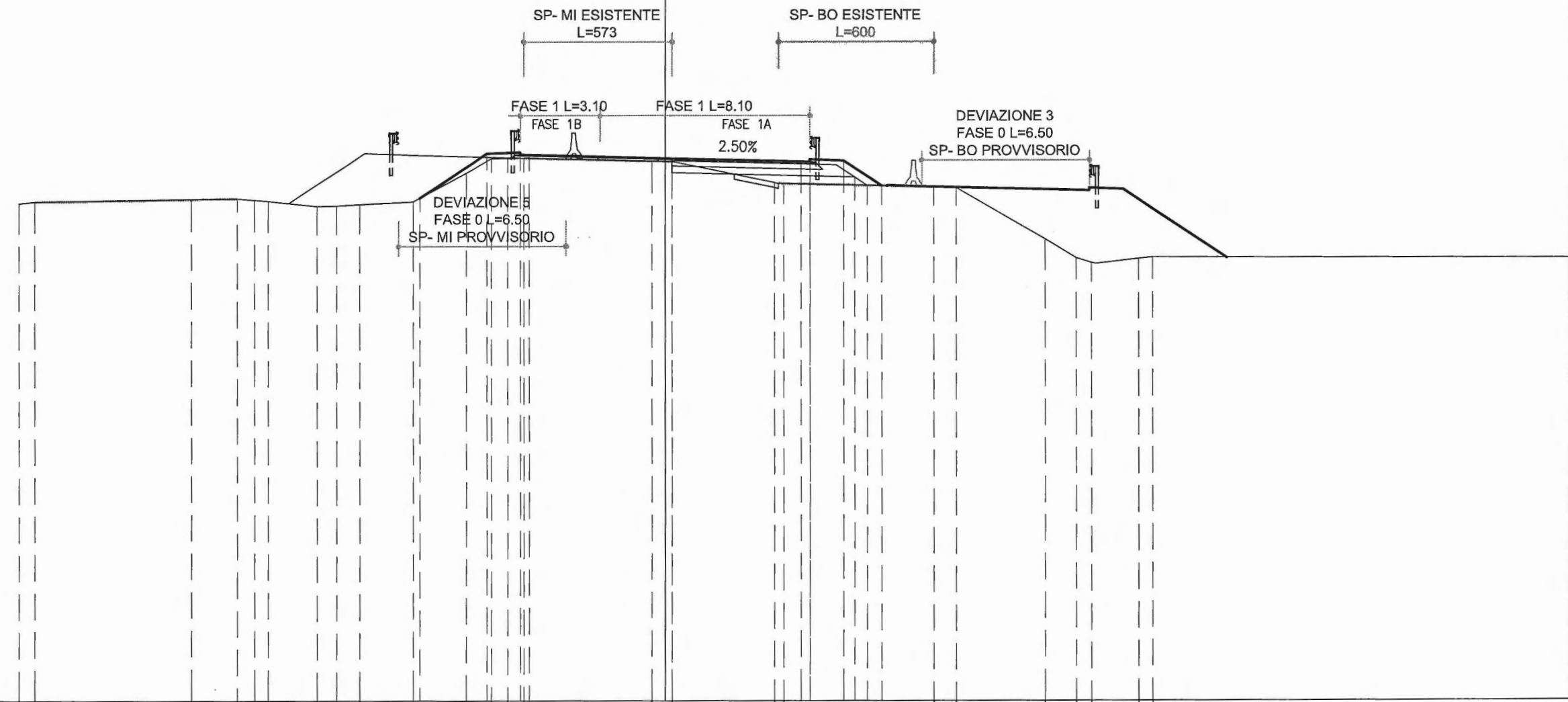
28  
 200  
 200

PROGRESSIVE TERRENO		25.00	19.84	19.43	13.89	4.15	0.53	1.44	4.30	5.98	6.48	7.36	8.87	13.61	25.00
PARZIALI TERRENO		5.16	0.41	5.54	9.74	4.68	0.91	2.86	1.68	0.50	0.88	1.51	4.74	11.39	
QUOTE TERRENO		47.65	47.70	47.71	48.11	47.95	47.87	47.83	46.11	45.10	45.06	45.13	45.28	45.24	45.26
PROGRESSIVE PROGETTO							0.00						10.82	15.91	
PARZIALI PROGETTO						5.25			10.82				3.29		
QUOTE PROGETTO			47.98	48.14			47.90		47.41	47.49			47.44	45.24	
PROGRESSIVE RILEVATO							0.53						11.32	15.37	
PARZIALI RILEVATO									10.79				1.77	2.28	
QUOTE RILEVATO							47.32		46.84	46.76			45.24	45.24	



PROFILO DEV2-N  
 SEZIONE 63  
 PROGRESSIVA 1230.65

STERRI E RIPORTI  
 S1 0.50 m<sup>2</sup>  
 S2 0.02 m<sup>2</sup>  
 Totale S: 0.52 m<sup>2</sup>  
 R1 1.28 m<sup>2</sup>  
 BASE  
 B1 1.16 m<sup>2</sup>  
 MISTO C.  
 C1 1.92 m<sup>2</sup>  
 SCOTICO  
 I1 0.33 m<sup>2</sup>  
 VEGETALE  
 M1 0.67 m<sup>2</sup>  
 USURA  
 u1 11.68 m



28  
 200  
 200

PROGRESSIVE TERRENO	47.33	47.40	47.49	47.52	47.46	47.41	47.22	47.24	47.29	47.39	48.50	49.07	49.07	49.08	48.97	48.95	48.14	48.10	47.96	47.92	45.93	45.19	45.01	45.16	45.22	35.00	
PARZIALI TERRENO	0.60	6.08	1.77	0.67	0.52	1.90	0.74	0.90	2.07	2.03	1.00	0.62	0.63	4.95	0.79	0.27	0.35	4.58	5.80	0.86	3.45	1.21	0.60	1.82	0.54	16.14	
QUOTE TERRENO	47.33	47.40	47.49	47.52	47.46	47.41	47.22	47.24	47.29	47.39	48.50	49.07	49.07	49.08	48.97	48.95	48.14	48.10	47.96	47.92	45.93	45.19	45.01	45.16	45.22	45.16	
PROGRESSIVE PROGETTO										9.50		6.90	5.60	5.25	0.00		5.25	5.60	6.90								
PARZIALI PROGETTO										2.60	1.30	0.35	5.25	5.25	0.35	1.30	1.4	8.37									
QUOTE PROGETTO										47.53	49.27	49.22	49.21	49.08	49.08		48.95	49.04	48.99	48.01							
PROGRESSIVE RILEVATO															0.27		5.60	7.32									
PARZIALI RILEVATO															5.33		1.72	0.48	8.37								
QUOTE RILEVATO															48.52		48.39	48.34	48.02	48.01							







PROFILO DEV2-N  
 SEZIONE 66  
 PROGRESSIVA 1290.65

STERRI E RIPOSTI

S1	0.55 m <sup>2</sup>
S2	0.03 m <sup>2</sup>
Totale S:	0.58 m <sup>2</sup>
R1	0.16 m <sup>2</sup>
R2	11.07 m <sup>2</sup>
Totale R:	11.23 m <sup>2</sup>

BINDER

A1	0.28 m <sup>2</sup>
B1	1.13 m <sup>2</sup>

MISTO C.

C1	1.91 m <sup>2</sup>
----	---------------------

SCOTICO

I1	1.59 m <sup>2</sup>
----	---------------------

VEGETALE

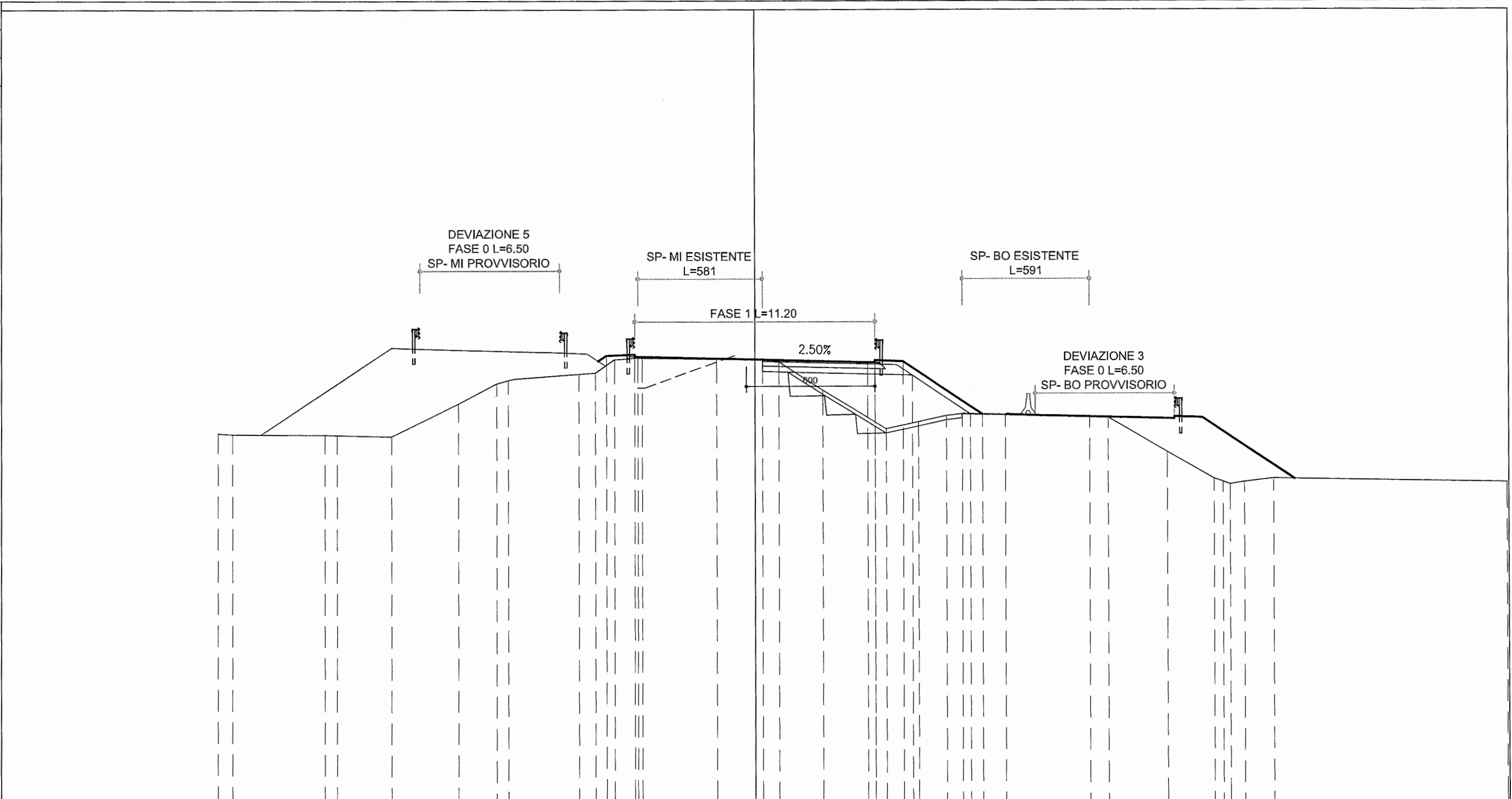
M1	1.47 m <sup>2</sup>
----	---------------------

GRADONATURA

P1	2.11 m <sup>2</sup>
----	---------------------

USURA

u1	11.74 m
----	---------



PROGRESSIVE TERRENO	47.31	47.27	47.24	47.22	47.16	48.69	49.63	49.78	50.13	50.74	50.82	50.77	50.75	50.64	49.32	47.51	47.83	48.12	48.21	48.16	48.08	48.04	46.42	45.19	45.04	44.92	45.03	45.18	44.99
PARZIALI TERRENO	0.67	4.31	0.57	2.54	3.11	1.77	0.55	4.06	0.89	1.08	3.67	2.14	0.77	2.03	2.95	1.50	1.31	0.75	2.00	3.92	0.87	2.75	2.18	0.41	0.34	0.34	0.62	1.36	10.84
QUOTE TERRENO	25.00	24.33	20.02	19.45	16.91	13.80	12.03	11.48	7.42	6.53	5.45	1.78	0.36	1.13	3.16	6.11	7.61	8.92	9.67	11.67	15.59	16.46	19.21	21.39	21.80	22.14	22.80	24.16	35.00
PROGRESSIVE PROGETTO									8.19	6.90	5.60	0.00				5.25	5.60	6.90		10.60									
PARZIALI PROGETTO									1.29	1.30	0.36	5.25			5.25	0.36	1.30	3.70											
QUOTE PROGETTO									50.07	50.93	50.89	50.88	50.75			50.61	50.71	50.65		48.19									
PROGRESSIVE RILEVATO													0.36			5.60	7.32		10.04										
PARZIALI RILEVATO															5.24	1.72	2.72												
QUOTE RILEVATO													50.75			50.06	50.01		48.20		48.19								





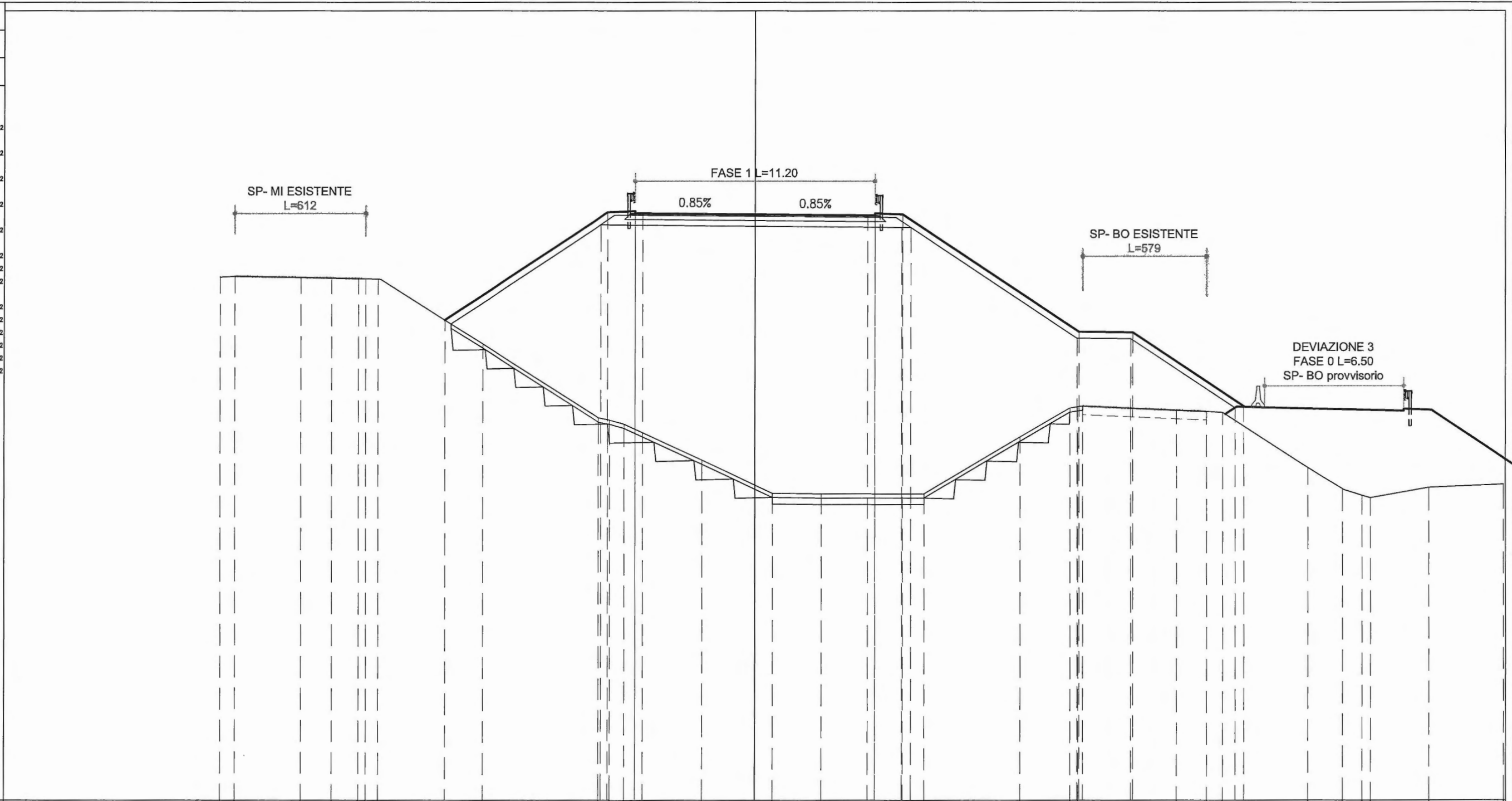






PROFILO DEV2-N  
 SEZIONE 72  
 PROGRESSIVA 1410.65

BINDER	
A1	0.59 m <sup>2</sup>
BASE	
B1	2.41 m <sup>2</sup>
MISTO C.	
C1	3.97 m <sup>2</sup>
SCOTICO	
I1	5.92 m <sup>2</sup>
BONIFICA	
L1	2.12 m <sup>2</sup>
VEGETALE	
M1	5.75 m <sup>2</sup>
M2	2.91 m <sup>2</sup>
Totale:	8.66 m <sup>2</sup>
GRADONATURA	
P1	3.09 m <sup>2</sup>
P2	1.06 m <sup>2</sup>
P3	0.81 m <sup>2</sup>
P4	1.59 m <sup>2</sup>
P5	2.80 m <sup>2</sup>
Totale:	9.35 m <sup>2</sup>
USURA	
u1	11.68 m



PROGRESSIVE TERRENO	25.00	24.32	21.22	19.78	18.54	18.20	17.62	12.75	7.35	6.80	6.11	2.44	0.81	3.09	7.90	12.40	14.73	15.10	19.71	21.10	21.86	25.85	27.46	28.37	28.77	31.50	35.00		
PARZIALI TERRENO	0.68	3.10	1.44	1.24	0.34	0.56	4.87	5.40	0.55	0.69	3.67	3.25	2.28	4.81	4.50	2.33	0.37	4.61	1.39	0.76	3.99	1.61	0.91	0.49	2.73	3.50			
QUOTE TERRENO	54.54	54.58	54.52	54.49	54.47	54.46	54.44	51.41	47.93	47.83	47.64	45.96	44.40	44.37	44.36	47.03	48.39	48.45	48.29	48.23	48.19	45.60	44.61	44.30	44.17	44.67	44.81		
PROGRESSIVE PROGETTO							-14.48		-6.90	-5.60	-5.25	0.00			5.25	5.60	6.90	15.15	17.65		22.86								
PARZIALI PROGETTO							7.58		1.30	0.35	5.25	5.25	5.25	5.25	0.35	1.30	6.90	2.50	5.21										
QUOTE PROGETTO							52.51		57.57	57.52	57.52	56.92	56.92	56.92	56.87	56.86	56.86	51.67	51.65	48.48									
PROGRESSIVE RILEVATO							-14.48		-7.24	-5.60	-5.60	0.00			5.60	6.86	7.28	15.06	17.56		22.43								
PARZIALI RILEVATO							7.24		1.64	0.42	5.60	5.60	5.60	5.60	1.26	0.42	7.78	2.50	4.87										
QUOTE RILEVATO							52.51		56.98	56.97	56.97	56.92	56.92	56.92	56.87	56.86	56.86	51.67	51.65	48.48									

30  
 200  
 200







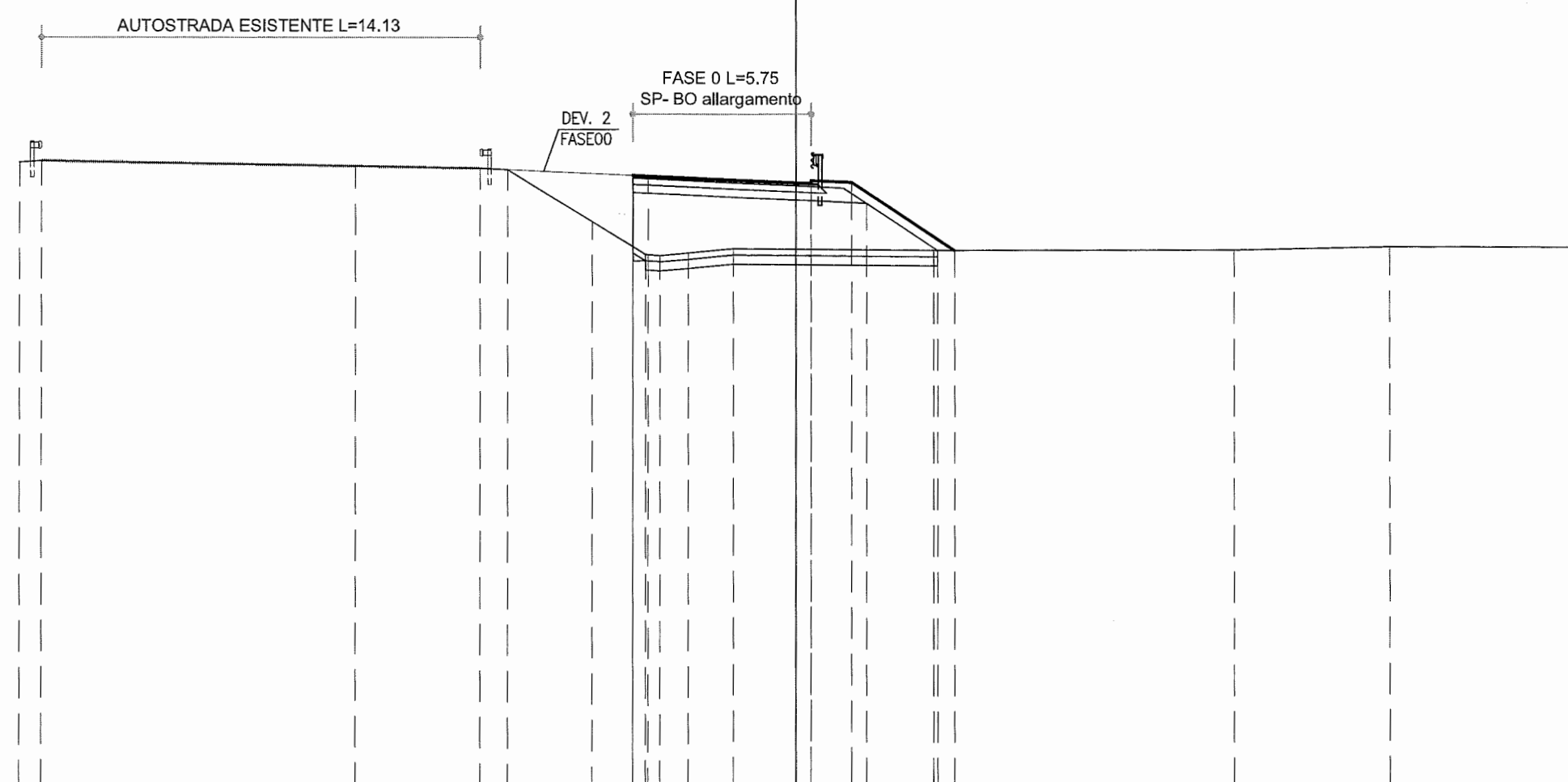


# **DEVIAZIONE PROVVISORIA 3**

PROFILO Dev.3  
 SEZIONE 4  
 PROGRESSIVA 58.70

STERRI E RIPORTI

R1	1.18 m <sup>2</sup>
R2	13.39 m <sup>2</sup>
Totale R:	14.57 m <sup>2</sup>
BINDER	
A1	0.29 m <sup>2</sup>
BASE	
B1	1.23 m <sup>2</sup>
MISTO C.	
C1	2.06 m <sup>2</sup>
SCOTICO	
I1	1.97 m <sup>2</sup>
BONIFICA	
L1	2.81 m <sup>2</sup>
VEGETALE	
M1	1.36 m <sup>2</sup>
USURA	
u1	5.99 m

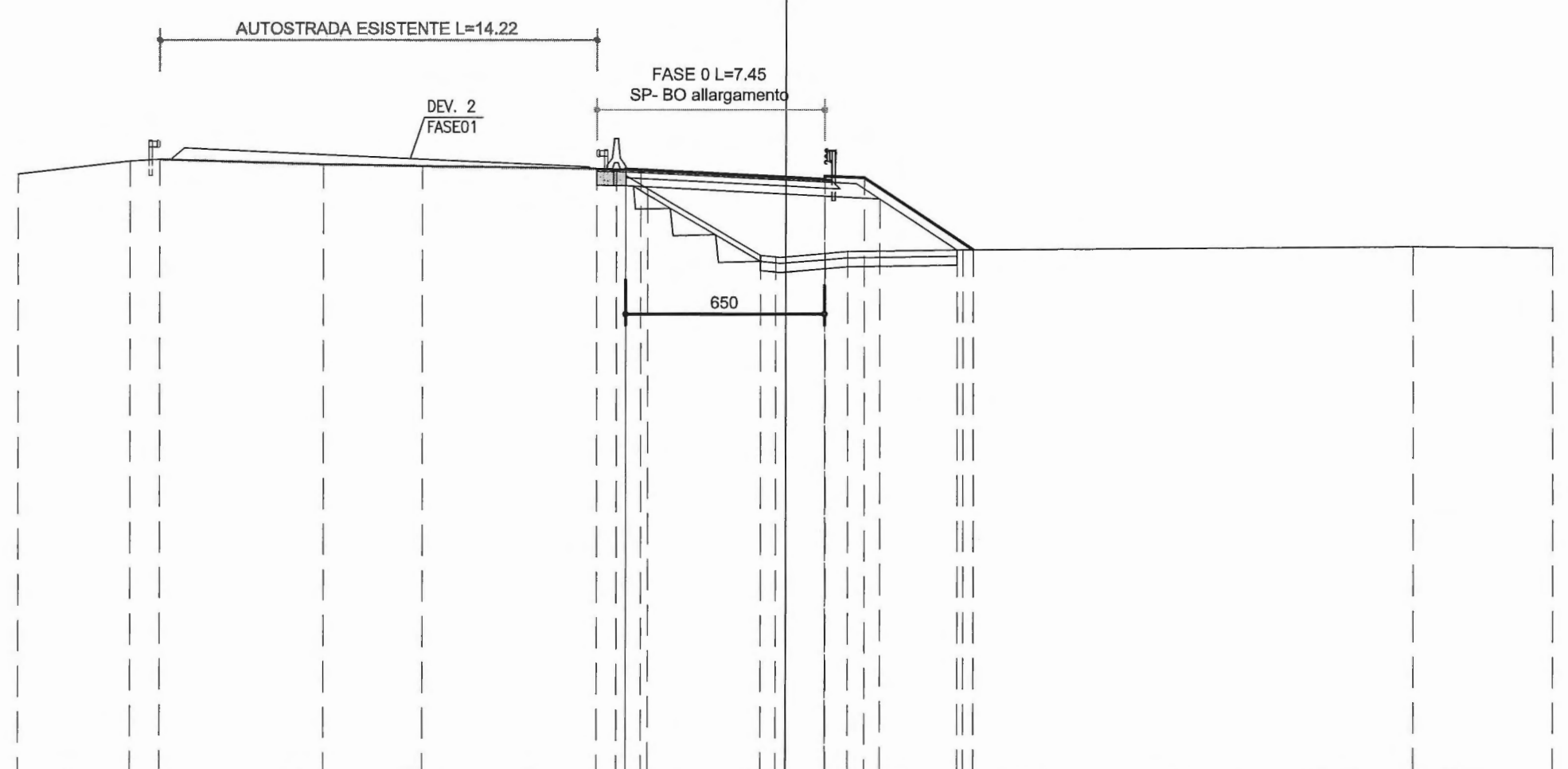


28  
 200 200

PROGRESSIVE TERRENO	48.061	25.00	48.111	24.30	14.16	10.17	9.28	6.56	4.84	4.37	3.44	2.01	4.44	14.15	19.12	25.00
PARZIALI TERRENO	0.70	10.14	3.99	0.89	2.72	1.72	0.47	0.93	1.43	6.45	4.44	9.71	4.97	5.88	25.00	
QUOTE TERRENO	48.061	48.111	47.942	47.873	47.834	46.164	45.096	45.066	45.140	45.283	45.225	45.224	45.329	45.309		
PROGRESSIVE PROGETTO							5.25	4.75	0.00	0.50	1.80	5.11				
PARZIALI PROGETTO							0.50	4.75	0.50	1.30	3.31					
QUOTE PROGETTO							47.648	47.625	47.407	47.481	47.429	45.225				
PROGRESSIVE RILEVATO							5.25	4.75	0.00	0.50	1.80	5.11				
PARZIALI RILEVATO							5.25	4.75	0.00	0.50	1.78	2.29				
QUOTE RILEVATO							47.098	45.351	46.854	46.831	46.748	45.225				

PROFILO Dev.3  
 SEZIONE 5  
 PROGRESSIVA 77.08

STERRI E RIPORTI	
S1	0.11 m <sup>2</sup>
R1	0.11 m <sup>2</sup>
R2	0.43 m <sup>2</sup>
R3	12.93 m <sup>2</sup>
Totale R:	13.47 m <sup>2</sup>
BINDER	
A1	0.43 m <sup>2</sup>
BASE	
B1	1.37 m <sup>2</sup>
MISTO C.	
C1	2.27 m <sup>2</sup>
CLSMAGRO	
E1	0.19 m <sup>2</sup>
E2	0.25 m <sup>2</sup>
Totale:	0.44 m <sup>2</sup>
SCOTICO	
I1	2.10 m <sup>2</sup>
BONIFICA	
L1	1.90 m <sup>2</sup>
VEGETALE	
M1	1.43 m <sup>2</sup>
GRADONATURA	
P1	0.43 m <sup>2</sup>
P2	0.62 m <sup>2</sup>
P3	0.62 m <sup>2</sup>
Totale:	1.67 m <sup>2</sup>
USURA	
u1	7.69 m



28  
 200  
 200

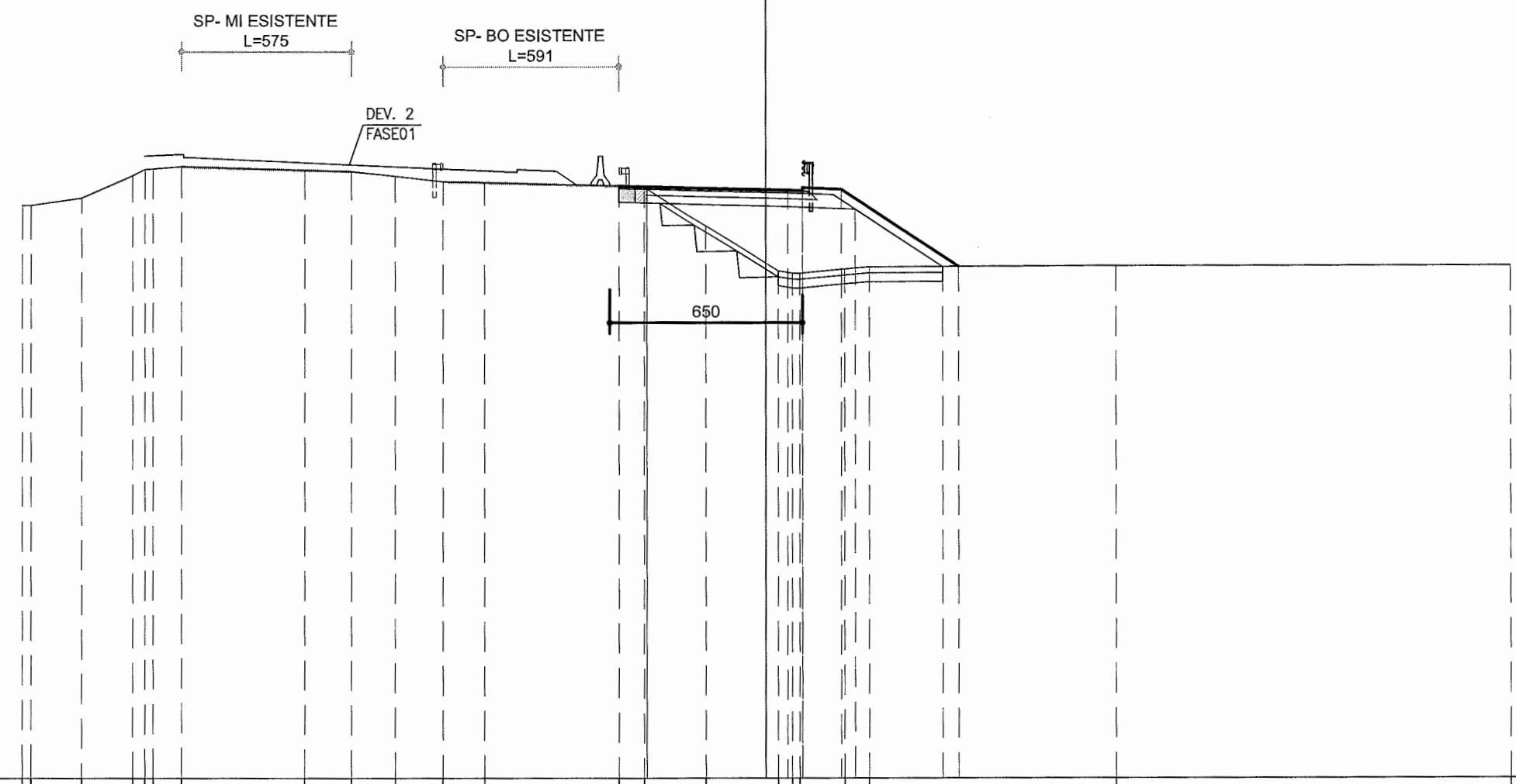
PROGRESSIVE TERRENO	25.06	21.38	20.41	15.07	11.86	6.20	6.20	5.55	4.51	0.82	0.33	1.28	2.01	5.76	20.46	25.00
PARZIALI TERRENO		3.62	0.97	5.34	3.21	5.66	0.65	1.04	3.69	0.48	0.33	1.61	0.73	3.75	14.70	4.54
QUOTE TERRENO	47.738	48.163	48.218	48.063	48.005	47.914	47.875	47.875	47.257	45.075	45.036	45.130	45.197	45.252	45.347	45.310
PROGRESSIVE PROGETTO						5.25	5.25	4.75		0.00	1.25	1.25	2.55	6.10		
PARZIALI PROGETTO						0.50	0.50	4.75	4.75	1.25	1.30	3.55				
QUOTE PROGETTO						47.909	47.883	47.883	47.635	47.635	47.670	47.618	47.618	45.254	45.347	45.310
PROGRESSIVE RILEVATO						5.25	5.25			0.00	1.25	3.05	5.56	6.10		
PARZIALI RILEVATO						5.25	5.25		5.25	1.25	1.80	2.51	0.54			
QUOTE RILEVATO	47.389	47.693				47.389	47.693		47.085	47.020	46.927	45.249	45.254			

PROFILO Dev.3

SEZIONE 6

PROGRESSIVA 95.37

STERRI E RIPORTI	
S1	0.19 m <sup>2</sup>
R1	0.01 m <sup>2</sup>
R2	12.33 m <sup>2</sup>
Totale R:	12.34 m <sup>2</sup>
BINDER	
A1	0.37 m <sup>2</sup>
BASE	
B1	1.13 m <sup>2</sup>
MISTO C.	
C1	1.92 m <sup>2</sup>
CLSMAGRO	
E1	0.18 m <sup>2</sup>
E2	0.25 m <sup>2</sup>
Totale:	0.43 m <sup>2</sup>
SCOTICO	
I1	1.88 m <sup>2</sup>
BONIFICA	
L1	1.65 m <sup>2</sup>
VEGETALE	
M1	1.56 m <sup>2</sup>
GRADONATURA	
P1	0.40 m <sup>2</sup>
P2	0.60 m <sup>2</sup>
P3	0.59 m <sup>2</sup>
Totale:	1.59 m <sup>2</sup>
USURA	
u1	6.44 m



28  
200  
200

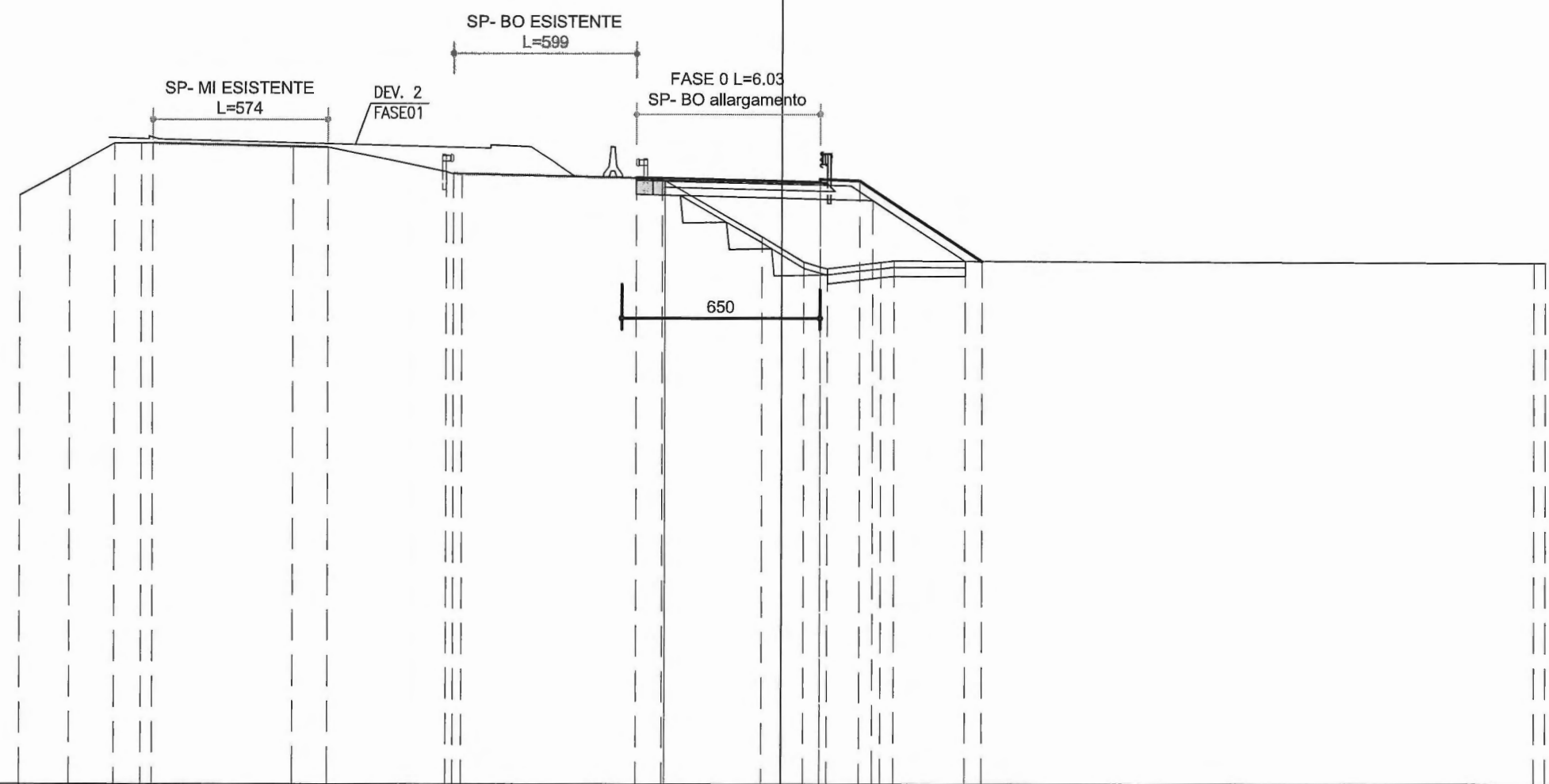
PROGRESSIVE TERRENO	47.284	47.284	47.523	48.276	48.484	48.499	48.578	48.452	48.412	48.253	48.070	48.037	4.95	4.09	2.02	0.49	0.42	0.91	1.16	2.66	3.47	45.221	11.75	45.226	25.00
PARZIALI TERRENO	0.25	1.70	1.70	0.41	0.26	0.26	0.96	4.17	1.58	1.46	1.59	1.40	4.51	0.86	2.07	2.44	0.49	0.25	0.91	1.50	0.81	8.28	13.25		
QUOTE TERRENO	47.284	47.284	47.523	48.276	48.484	48.499	48.578	48.452	48.412	48.253	48.070	48.037	4.95	4.09	2.02	0.49	0.42	0.91	1.16	2.66	3.47	45.221	11.75	45.226	25.00
PROGRESSIVE PROGETTO													4.95	4.09	2.02	0.75	0.75	1.25	1.16	2.55	3.47	45.221	11.75	45.226	25.00
PARZIALI PROGETTO													4.95	4.09	2.02	0.56	0.56	1.30	1.30	3.91	3.47	8.28	13.25		
QUOTE PROGETTO													4.95	4.09	2.02	0.75	0.75	1.25	1.16	2.55	3.47	45.221	11.75	45.226	25.00
PROGRESSIVE RILEVATO													4.00	4.00		0.00	0.00	1.25	1.76	3.01	6.46	45.202	11.75	45.204	25.00
PARZIALI RILEVATO													4.00	4.00		0.00	0.00	1.25	1.76	2.91	6.46	8.28	13.25		
QUOTE RILEVATO													4.00	4.00		0.00	0.00	1.25	1.76	3.01	6.46	45.202	11.75	45.204	25.00

PROFILO Dev.3

SEZIONE 7

PROGRESSIVA 114.81

STERRI E RIPORTI	
S1	0.19 m <sup>2</sup>
S2	0.01 m <sup>2</sup>
Totale S:	0.20 m <sup>2</sup>
R1	0.02 m <sup>2</sup>
R2	11.78 m <sup>2</sup>
Totale R:	11.80 m <sup>2</sup>
BINDER	
A1	0.32 m <sup>2</sup>
BASE	
B1	1.09 m <sup>2</sup>
MISTO C.	
C1	1.86 m <sup>2</sup>
CLSMAGRO	
E1	0.18 m <sup>2</sup>
E2	0.25 m <sup>2</sup>
Totale:	0.43 m <sup>2</sup>
SCOTICO	
I1	1.85 m <sup>2</sup>
BONIFICA	
L1	1.35 m <sup>2</sup>
VEGETALE	
M1	1.61 m <sup>2</sup>
GRADONATURA	
P1	0.64 m <sup>2</sup>
P2	0.62 m <sup>2</sup>
P3	0.64 m <sup>2</sup>
Totale:	1.90 m <sup>2</sup>
USURA	
u1	6.27 m



28  
200  
200

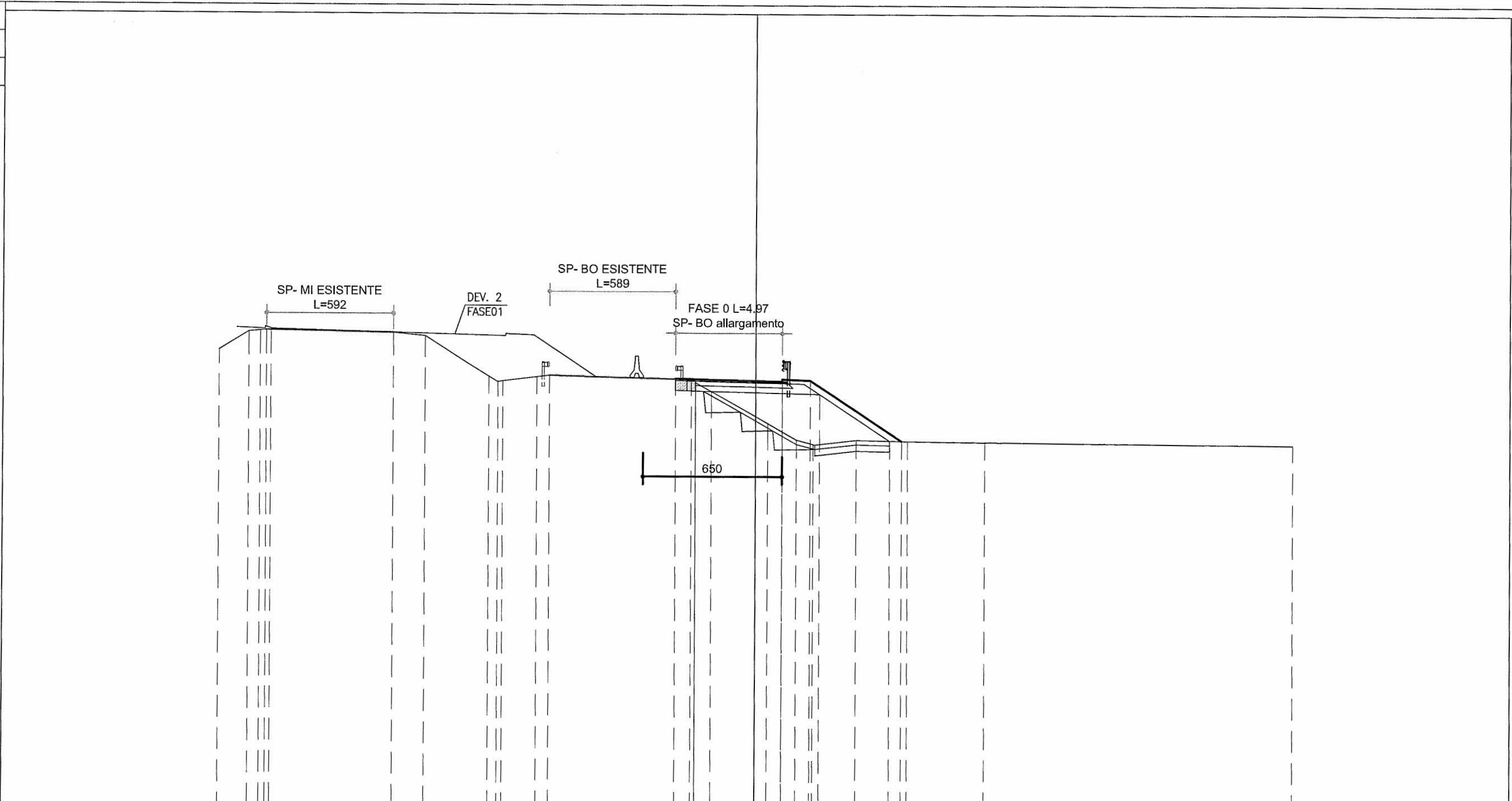
PROGRESSIVE TERRENO	25.00	23.36	21.90	21.03	20.65	16.04	14.90	11.00	10.77	10.49	4.78	3.92	0.65	0.72	1.26	1.49	3.24	3.68	24.63	25.00	
PARZIALI TERRENO	1.64	1.46	0.87	0.36	4.61	1.14	3.90	0.23	0.26	5.71	0.86	3.27	1.37	0.54	0.23	1.75	0.44	20.95	0.32	0.00	
QUOTE TERRENO	47.390	48.267	49.090	49.096	49.102	48.990	48.966	48.159	48.101	48.096	47.961	47.921	46.021	45.191	45.028	44.971	45.172	45.220	45.148	45.146	
PROGRESSIVE PROGETTO											4.78			0.00	1.25	2.55		6.53			
PARZIALI PROGETTO											4.78			1.25	1.30	3.98					
QUOTE PROGETTO											47.968			47.849	47.917	47.865		45.210			
PROGRESSIVE RILEVATO											3.83	3.83		0.00	1.25	2.97		5.99			
PARZIALI RILEVATO											3.83			1.25	1.72	3.02		0.54			
QUOTE RILEVATO											47.394	47.869		47.299	47.267	47.224		45.212	45.210		



PROFILO Dev.3  
 SEZIONE 9  
 PROGRESSIVA 154.81

STERRI E RIPORTI

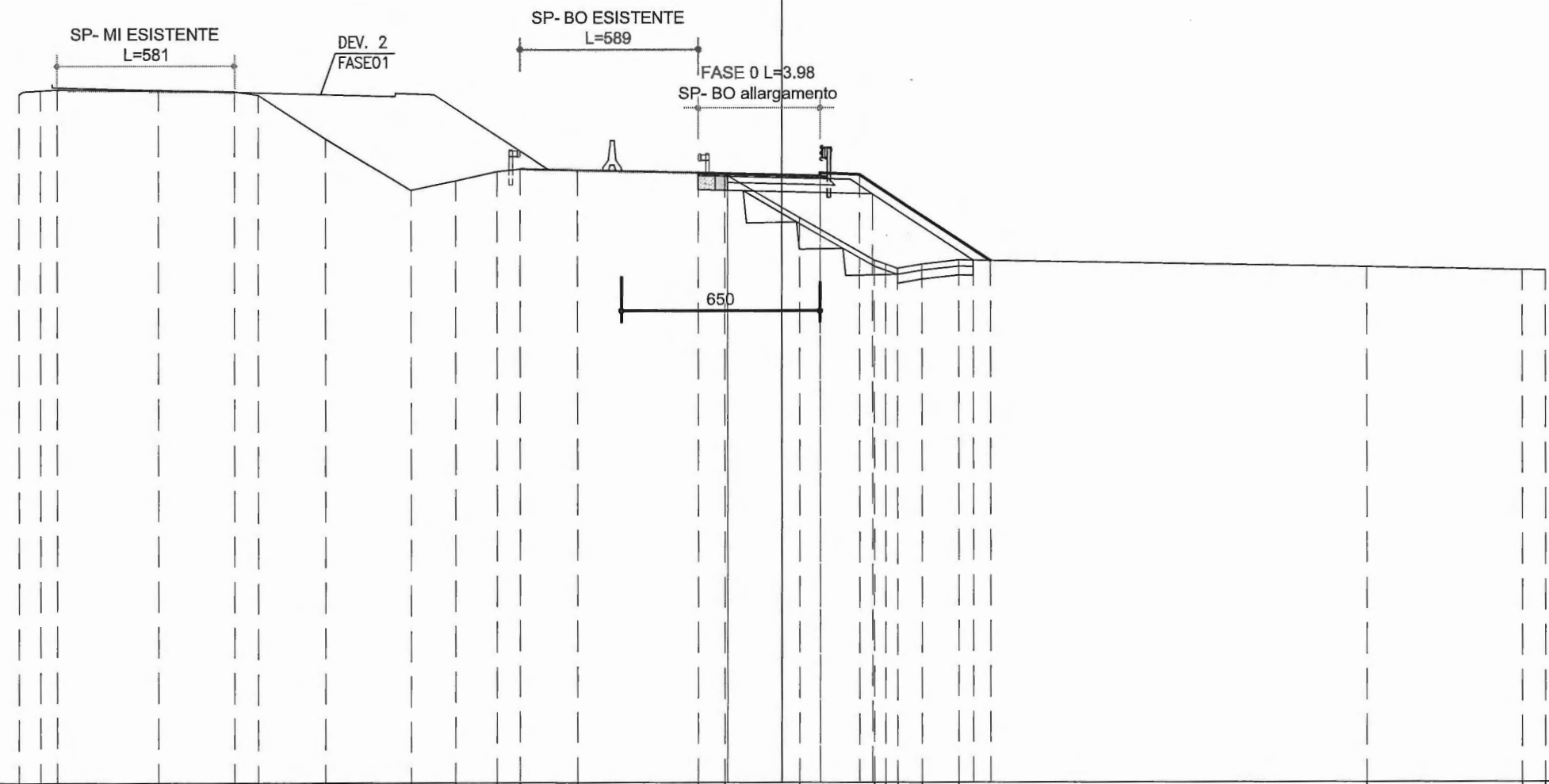
S1	0.04 m <sup>2</sup>
S2	0.11 m <sup>2</sup>
Totale S:	0.15 m <sup>2</sup>
R1	0.02 m <sup>2</sup>
R2	0.32 m <sup>2</sup>
R3	9.93 m <sup>2</sup>
Totale R:	10.27 m <sup>2</sup>
BINDER	
A1	0.26 m <sup>2</sup>
BASE	
B1	0.88 m <sup>2</sup>
MISTO C.	
C1	1.61 m <sup>2</sup>
CLSMAGRO	
E1	0.18 m <sup>2</sup>
E2	0.25 m <sup>2</sup>
Totale:	0.43 m <sup>2</sup>
SCOTICO	
I1	1.68 m <sup>2</sup>
BONIFICA	
L1	1.05 m <sup>2</sup>
VEGETALE	
M1	1.67 m <sup>2</sup>
GRADONATURA	
P1	0.78 m <sup>2</sup>
P2	0.65 m <sup>2</sup>
P3	0.71 m <sup>2</sup>
Totale:	2.14 m <sup>2</sup>
USURA	
u1	5.21 m



PROGRESSIVE TERRENO	25.00	23.63	23.10	22.81	22.61	16.89	15.40	12.42	12.00	11.78	10.19	9.61	3.72	2.97	2.05	0.56	1.91	2.69	4.66	7.06	0.67	25.00
PARZIALI TERRENO	1.37	0.53	0.53	0.28	0.20	5.72	1.49	2.98	0.42	0.22	1.59	0.58	5.89	0.75	0.92	2.61	1.35	0.78	1.97	2.40	3.61	14.33
QUOTE TERRENO	49.332	50.177	50.232	50.261	50.258	50.146	50.003	48.119	47.862	47.909	48.100	48.180	48.017	47.978	47.455	45.966	45.198	44.994	45.191	45.139	45.109	44.996
PROGRESSIVE PROGETTO													3.72	0.00	1.25	1.30	2.55	4.23	6.78			
PARZIALI PROGETTO													3.72	1.25	1.30	4.23						
QUOTE PROGETTO													48.043	47.950	48.019	47.967	45.145					
PROGRESSIVE RILEVATO													2.77	0.00	1.25	1.72	3.25	6.22				
PARZIALI RILEVATO													2.77	1.25	1.72	3.25	6.78					
QUOTE RILEVATO													47.469	47.867	47.400	47.369	47.325	45.157	45.145			

PROFILO Dev.3  
 SEZIONE 10  
 PROGRESSIVA 174.81

STERRI E RIPORTI	
S1	0.21 m <sup>2</sup>
R1	0.07 m <sup>2</sup>
R2	0.49 m <sup>2</sup>
R3	7.58 m <sup>2</sup>
Totale R:	8.14 m <sup>2</sup>
BINDER	
A1	0.21 m <sup>2</sup>
BASE	
B1	0.68 m <sup>2</sup>
MISTO C.	
C1	1.33 m <sup>2</sup>
CLSMAGRO	
E1	0.18 m <sup>2</sup>
E2	0.25 m <sup>2</sup>
Totale:	0.43 m <sup>2</sup>
SCOTICO	
I1	1.48 m <sup>2</sup>
BONIFICA	
L1	0.73 m <sup>2</sup>
VEGETALE	
M1	1.71 m <sup>2</sup>
GRADONATURA	
P1	0.88 m <sup>2</sup>
P2	0.64 m <sup>2</sup>
P3	0.68 m <sup>2</sup>
Totale:	2.20 m <sup>2</sup>
USURA	
u1	4.22 m

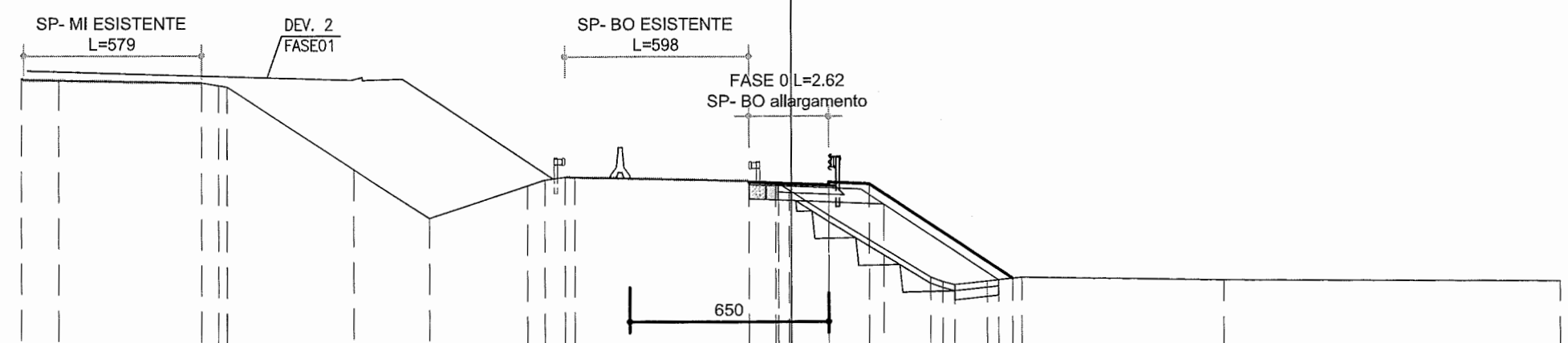


28  
 200  
 200

PROGRESSIVE TERRENO	50.675	50.803	50.842	50.794	50.759	50.648	49.212	47.510	47.824	48.119	48.208	48.165	48.075	48.035	46.599	45.193	45.063	44.917	45.051	45.191	44.957	44.845	44.839
PARZIALI TERRENO	0.70	0.54	3.32	2.50	0.77	2.21	2.79	1.47	1.33	0.75	1.91	3.98	0.86	2.44	2.46	0.37	0.48	0.79	1.19	13.37	5.10	0.75	25.00
QUOTE TERRENO	50.675	50.803	50.842	50.794	50.759	50.648	49.212	47.510	47.824	48.119	48.208	48.165	48.075	48.035	46.599	45.193	45.063	44.917	45.051	45.191	44.957	44.845	44.839
PROGRESSIVE PROGETTO													2.73	0.00	1.25	2.55				6.82			
PARZIALI PROGETTO													2.73	1.25	1.30	4.27							
QUOTE PROGETTO													8.069	8.009	8.069	8.017				6.26			
PROGRESSIVE RILEVATO													1.78	0.00	1.25	2.97				6.82			
PARZIALI RILEVATO													1.78	1.25	1.72	3.29				0.56			
QUOTE RILEVATO													47.495	47.450	47.419	47.376				45.182			

PROFILO Dev.3  
 SEZIONE 11  
 PROGRESSIVA 194.49

STERRI E RIPORTI	
S1	0.23 m <sup>2</sup>
S2	0.03 m <sup>2</sup>
Totale S:	0.26 m <sup>2</sup>
R1	5.72 m <sup>2</sup>
BINDER	
A1	0.14 m <sup>2</sup>
BASE	
B1	0.42 m <sup>2</sup>
MISTO C.	
C1	1.00 m <sup>2</sup>
CLSMAGRO	
E1	0.18 m <sup>2</sup>
E2	0.25 m <sup>2</sup>
Totale:	0.43 m <sup>2</sup>
SCOTICO	
I1	1.29 m <sup>2</sup>
BONIFICA	
L1	0.42 m <sup>2</sup>
VEGETALE	
M1	1.85 m <sup>2</sup>
GRADONATURA	
P1	0.09 m <sup>2</sup>
P2	0.60 m <sup>2</sup>
P3	0.58 m <sup>2</sup>
P4	0.63 m <sup>2</sup>
Totale:	1.90 m <sup>2</sup>
USURA	
u1	2.86 m



28  
 200 200

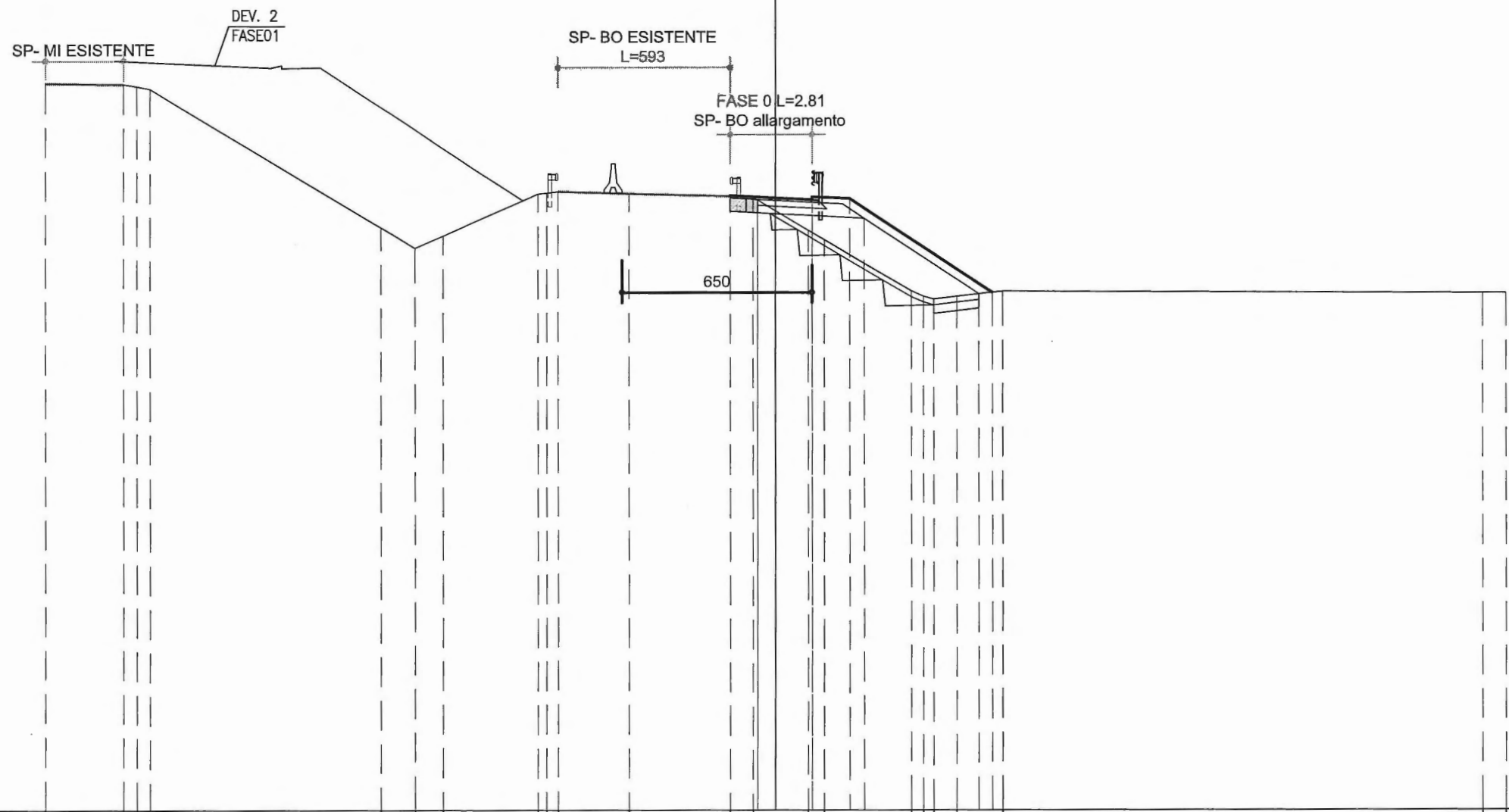
PROGRESSIVE TERRENO	25.00	23.80	19.14	18.59	18.32	14.19	11.74	8.56	8.00	7.35	7.04	1.37	0.51	0.07	4.52	4.92	5.30	6.36	7.48	14.07	25.00
PARZIALI TERRENO	1.20	4.66	0.55	0.27	4.13	2.45	3.18	0.56	0.65	0.37	5.67	0.86	0.44	4.59	0.40	0.38	1.06	1.12	6.59	10.93	
QUOTE TERRENO	51.491	51.443	51.351	51.263	51.223	48.538	46.947	47.984	48.179	48.269	48.262	48.141	48.101	47.831	45.003	44.853	44.749	44.860	44.991	44.875	44.813
PROGRESSIVE PROGETTO												1.37	0.00	1.25	2.55	4.64		7.19			
PARZIALI PROGETTO												1.37	1.25	1.30	4.64						
QUOTE PROGETTO												48.106	48.050	48.099	48.047				44.957		
PROGRESSIVE RILEVATO												0.42	0.42	0.00	1.25	3.01		6.73			
PARZIALI RILEVATO												0.42	0.42	0.00	1.25	1.76	3.72	0.46			
QUOTE RILEVATO												47.517	48.047	47.500	47.449	47.377		44.903	44.957		

PROFILO Dev.3

SEZIONE 12

PROGRESSIVA 212.91

STERRI E RIPORTI	
S1	0.18 m <sup>2</sup>
R1	0.02 m <sup>2</sup>
R2	6.56 m <sup>2</sup>
Totale R:	6.58 m <sup>2</sup>
BINDER	
A1	0.16 m <sup>2</sup>
BASE	
B1	0.46 m <sup>2</sup>
MISTO C.	
C1	1.07 m <sup>2</sup>
CLSMAGRO	
E1	0.18 m <sup>2</sup>
E2	0.25 m <sup>2</sup>
Totale:	0.43 m <sup>2</sup>
SCOTICO	
I1	1.40 m <sup>2</sup>
BONIFICA	
L1	0.46 m <sup>2</sup>
VEGETALE	
M1	1.92 m <sup>2</sup>
GRADONATURA	
P1	0.25 m <sup>2</sup>
P2	0.61 m <sup>2</sup>
P3	0.62 m <sup>2</sup>
P4	0.65 m <sup>2</sup>
Totale:	2.13 m <sup>2</sup>
USURA	
u1	3.05 m

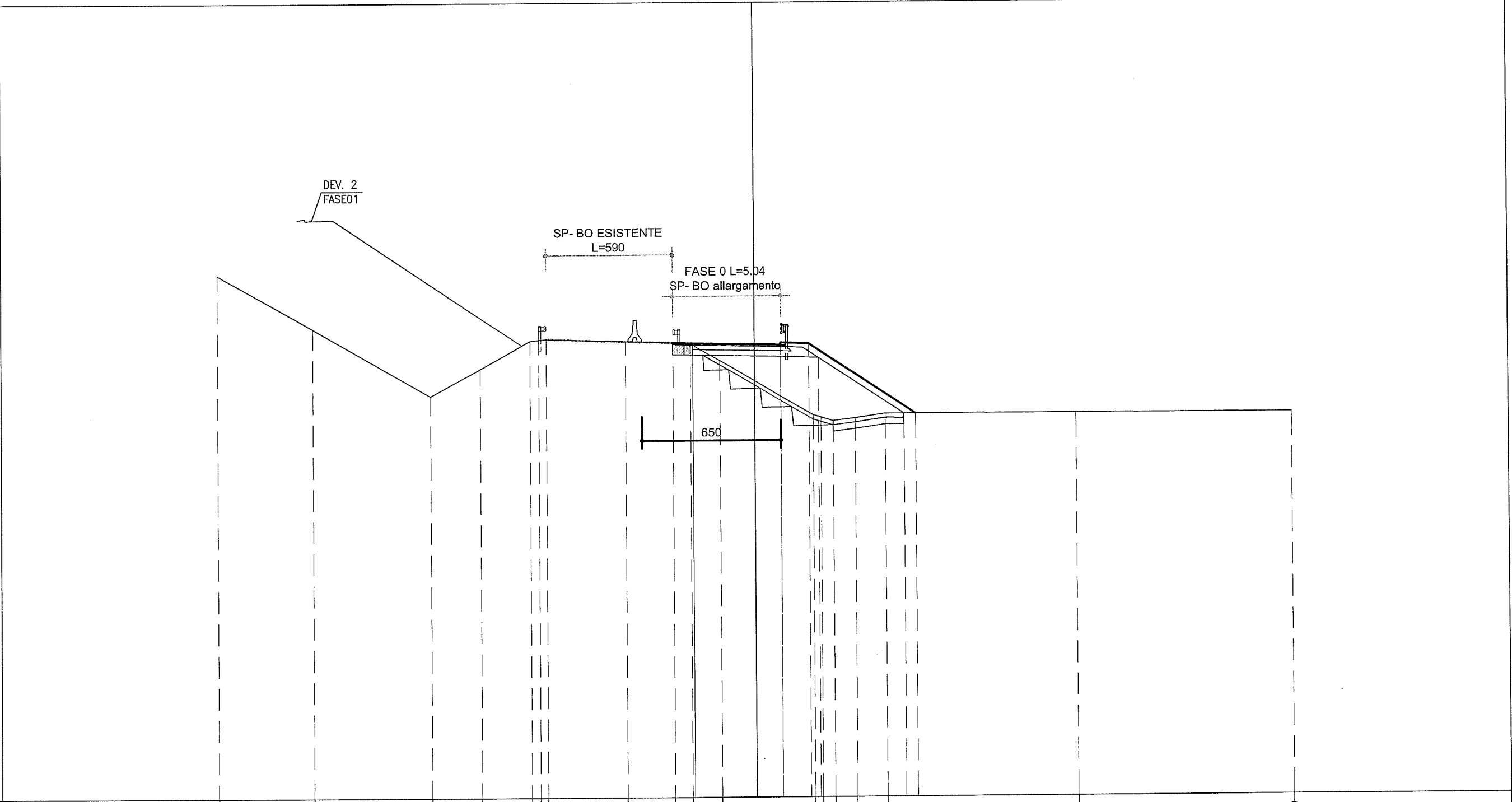


27

200

PROGRESSIVE TERRENO	25.00	22.34	21.88	21.43	13.53	12.38	11.40	8.18	7.88	7.48	5.01	1.56	0.77	1.12	1.67	4.66	5.06	5.42	6.21	7.77	24.21	25.00
PARZIALI TERRENO	2.66	0.46	0.48	0.45	7.90	1.15	0.98	3.22	0.30	0.46	2.47	3.45	1.89	0.53	2.99	0.40	0.38	0.79	1.56	16.44	0.79	0.79
QUOTE TERRENO	52.059	52.021	51.944	51.861	47.076	46.364	46.779	48.225	48.262	48.315	48.242	48.156	48.116	46.980	46.651	44.884	44.702	44.596	44.693	44.872	44.800	44.799
PROGRESSIVE PROGETTO												1.56	0.00	1.25	1.30	2.55	4.87			7.42		
PARZIALI PROGETTO												1.56	1.25	1.30	4.87							
QUOTE PROGETTO												48.178	48.097	48.131	48.079	44.884	44.702	44.596	44.693	44.832	44.800	44.799
PROGRESSIVE RILEVATO												-0.61	0.00	1.25	1.80	3.05	3.91			6.96	7.42	
PARZIALI RILEVATO												-0.61	0.61	1.25	1.80	3.91				0.46	0.46	
QUOTE RILEVATO												47.578	48.016	47.547	47.481	47.388	44.779	44.832	44.832	44.779	44.800	44.799

PROFILO Dev.3	
SEZIONE 13	
PROGRESSIVA 230.36	
STERRI E RIPORTI	
S1	0.19 m <sup>2</sup>
R1	0.55 m <sup>2</sup>
R2	0.81 m <sup>2</sup>
R3	11.41 m <sup>2</sup>
Totale R:	12.77 m <sup>2</sup>
BINDER	
A1	0.26 m <sup>2</sup>
BASE	
B1	0.89 m <sup>2</sup>
MISTO C.	
C1	1.62 m <sup>2</sup>
CLSMAGRO	
E1	0.18 m <sup>2</sup>
E2	0.26 m <sup>2</sup>
Totale:	0.44 m <sup>2</sup>
SCOTICO	
I1	1.84 m <sup>2</sup>
BONIFICA	
L1	0.98 m <sup>2</sup>
VEGETALE	
M1	1.92 m <sup>2</sup>
GRADONATURA	
P1	0.39 m <sup>2</sup>
P2	0.63 m <sup>2</sup>
P3	0.64 m <sup>2</sup>
P4	0.69 m <sup>2</sup>
Totale:	2.35 m <sup>2</sup>
USURA	
u1	5.28 m

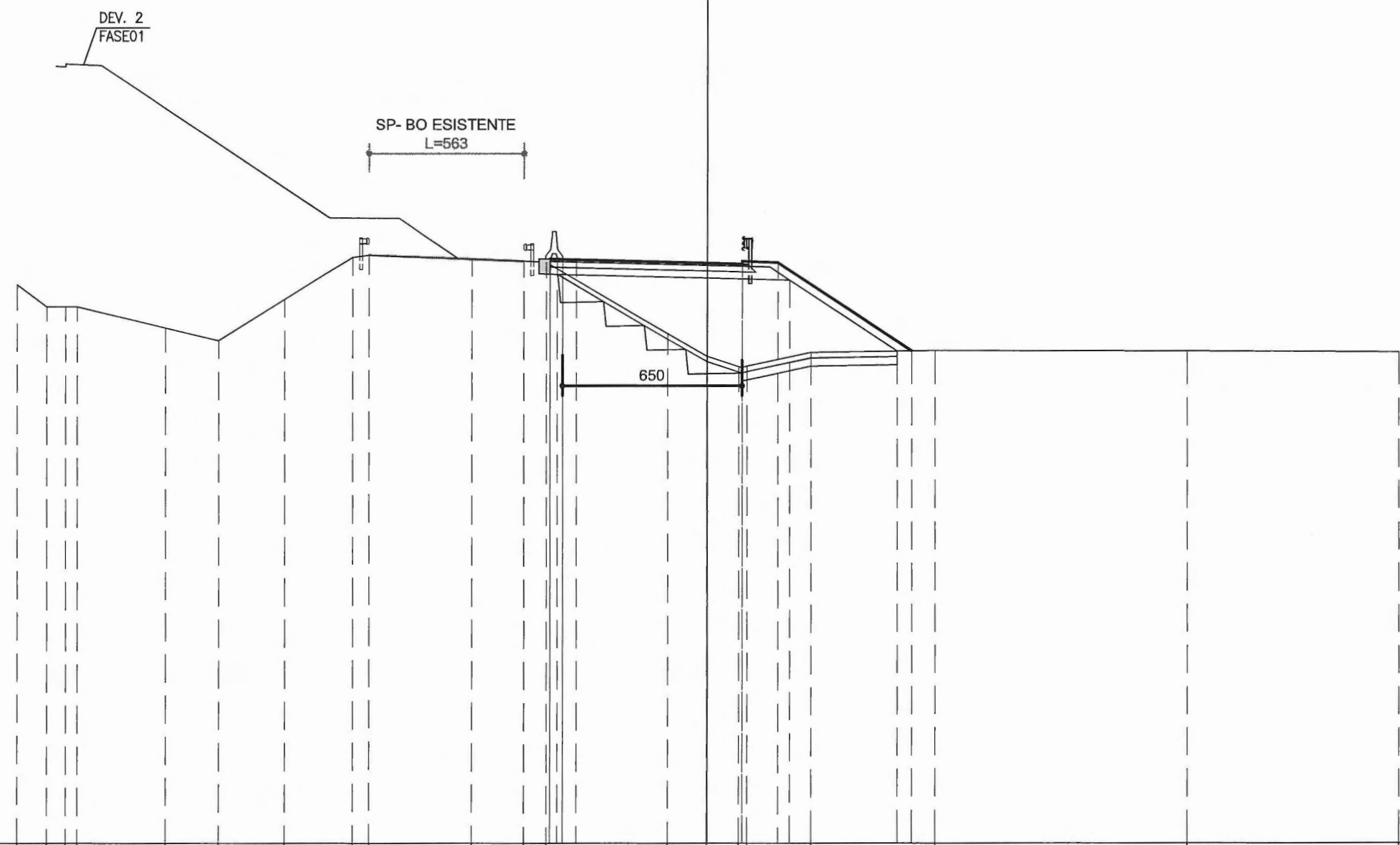


27  
200  
200

PROGRESSIVE TERRENO	25.06	20.57	15.07	12.75	10.45	10.03	9.69	6.00	3.79	2.95	1.62		2.75	3.10	3.66	4.67	6.07		4.97	25.00
PARZIALI TERRENO		4.43	5.50	2.32	2.30	0.42	0.34	3.69	2.21	0.84	1.33	4.37	0.35	0.58	1.01	1.40	8.90	10.03		
QUOTE TERRENO	51.390	48.882	45.736	46.983	48.288	48.337	48.376	48.251	48.180	48.140	47.358		44.798	44.686	44.518	44.642	44.844	44.831	44.815	44.815
PROGRESSIVE PROGETTO									3.79			0.00	1.25	2.55			7.47			
PARZIALI PROGETTO									3.79			1.25	1.30	4.92						
QUOTE PROGETTO								48.180	48.102	48.176	48.124		44.842				44.842			
PROGRESSIVE RILEVATO									2.84			0.00	1.25	2.99			6.93			
PARZIALI RILEVATO									2.84			1.25	1.74	3.94			7.47			
QUOTE RILEVATO								48.074	47.611	47.552	47.526	47.469		44.843	44.842		44.842			

PROFILO Dev.3  
 SEZIONE 14  
 PROGRESSIVA 248.49

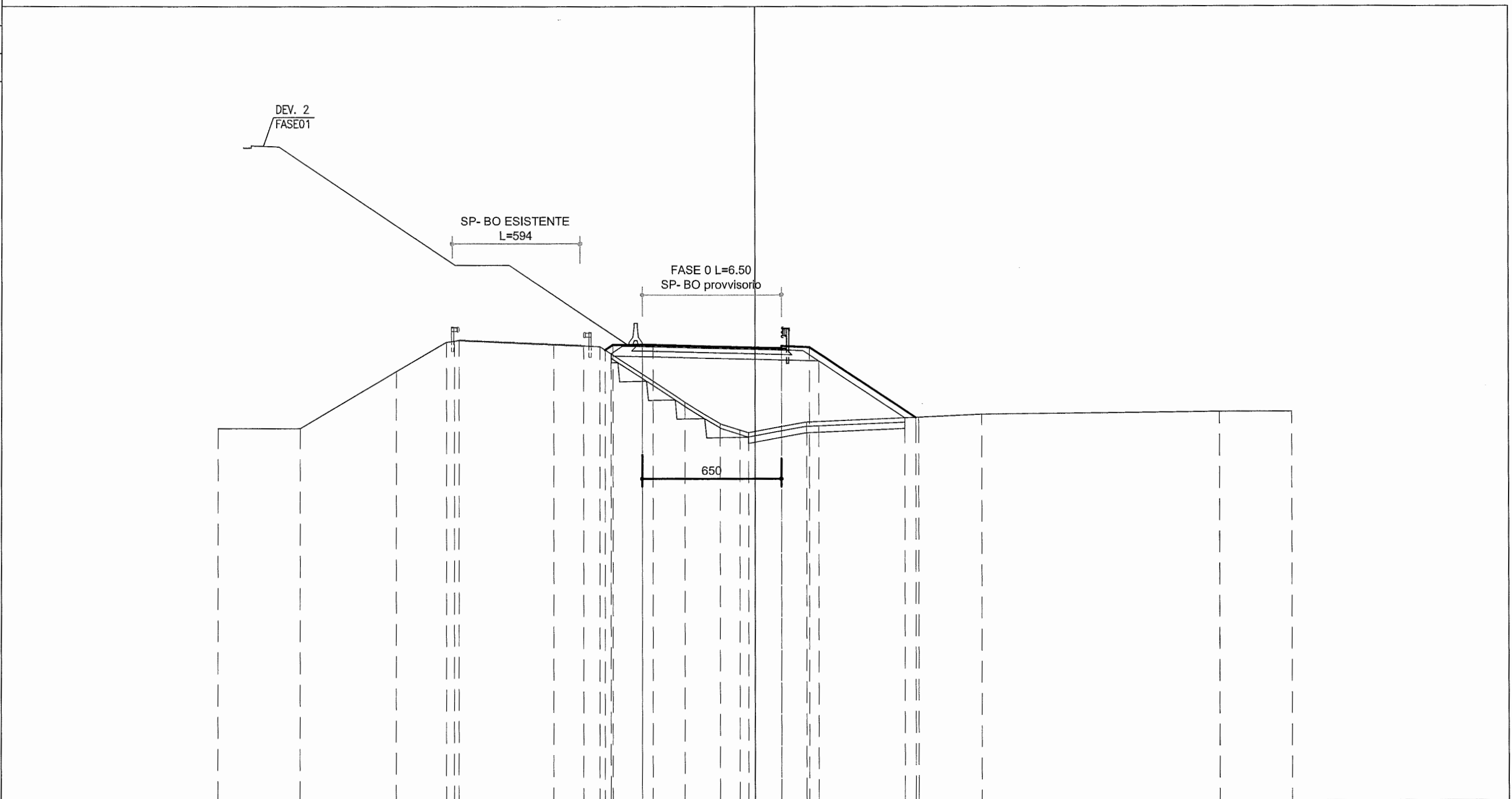
STERRI E RIPORTI	
S1	0.12 m <sup>2</sup>
R1	1.41 m <sup>2</sup>
R2	1.23 m <sup>2</sup>
R3	18.79 m <sup>2</sup>
Totale R:	21.43 m <sup>2</sup>
BINDER	
A1	0.37 m <sup>2</sup>
MISTO C.	
C1	2.37 m <sup>2</sup>
CLSMAGRO	
E1	0.22 m <sup>2</sup>
SCOTICO	
I1	2.47 m <sup>2</sup>
BONIFICA	
L1	1.67 m <sup>2</sup>
VEGETALE	
M1	1.92 m <sup>2</sup>
GRADONATURA	
P1	0.80 m <sup>2</sup>
P2	0.62 m <sup>2</sup>
P3	0.62 m <sup>2</sup>
P4	0.75 m <sup>2</sup>
Totale:	2.79 m <sup>2</sup>
USURA	
u1	7.20 m



PROGRESSIVE TERRENO	47.322	46.529	46.528	46.526	45.760	45.293	46.789	48.325	48.411	48.267	48.189	48.149	45.545	44.727	44.345	44.357	44.856	44.930	44.906	44.871	
PARZIALI TERRENO	1.06	0.6	0.4	3.21	1.91	2.40	2.43	0.59	0.59	3.71	1.92	0.82	4.40	1.43	1.14	0.30	2.31	4.48	9.13	7.65	25.00
QUOTE TERRENO	25.00	23.94	23.25	22.83	19.62	17.71	15.31	12.88	12.29	8.58	6.66	5.84	1.44	0.01	1.13	1.43	3.74	8.22	17.35	7.65	25.00
PROGRESSIVE PROGETTO	47.322	46.529	46.528	46.526	45.760	45.293	46.789	48.325	48.411	48.267	48.189	48.149	45.545	44.727	44.345	44.357	44.856	44.930	44.906	44.871	
PARZIALI PROGETTO	1.06	0.6	0.4	3.21	1.91	2.40	2.43	0.59	0.59	3.71	1.92	0.82	4.75	1.25	1.30	4.83	7.38	9.13	7.65	25.00	
QUOTE PROGETTO	25.00	23.94	23.25	22.83	19.62	17.71	15.31	12.88	12.29	8.58	6.66	5.84	4.75	1.25	1.30	4.83	7.38	9.13	7.65	25.00	
PROGRESSIVE RILEVATO	47.711	48.071	47.700	47.700	47.700	47.700	47.700	47.700	47.700	47.700	47.700	47.700	47.700	47.700	47.700	47.700	47.700	47.700	47.700	47.700	47.700
PARZIALI RILEVATO	5.25	1.25	1.72	3.88	6.85	7.38	4.916	5.25	1.25	1.72	3.88	6.85	7.38	4.916	5.25	1.25	1.72	3.88	6.85	7.38	4.916
QUOTE RILEVATO	5.25	1.25	1.72	3.88	6.85	7.38	4.916	5.25	1.25	1.72	3.88	6.85	7.38	4.916	5.25	1.25	1.72	3.88	6.85	7.38	4.916

PROFILO Dev.3  
 SEZIONE 16  
 PROGRESSIVA 287.47

STERRI E RIPORTI	
R1	3.04 m <sup>2</sup>
R2	24.55 m <sup>2</sup>
Totale R:	27.59 m <sup>2</sup>
BINDER	
A1	0.36 m <sup>2</sup>
BASE	
B1	1.44 m <sup>2</sup>
MISTO C.	
C1	2.73 m <sup>2</sup>
SCOTICO	
I1	2.72 m <sup>2</sup>
BONIFICA	
L1	2.18 m <sup>2</sup>
VEGETALE	
M1	0.20 m <sup>2</sup>
M2	1.92 m <sup>2</sup>
Totale:	2.12 m <sup>2</sup>
GRADONATURA	
P1	0.03 m <sup>2</sup>
P2	0.57 m <sup>2</sup>
P3	0.57 m <sup>2</sup>
P4	0.58 m <sup>2</sup>
P5	0.74 m <sup>2</sup>
Totale:	2.49 m <sup>2</sup>
USURA	
u1	6.98 m



PROGRESSIVE TERRENO	25.00	21.18	16.69	14.35	13.98	13.77	9.37	7.98	7.23	3.24	1.62	0.71	0.31	2.42	7.62	10.56	21.65	25.00
PARZIALI TERRENO		3.82	4.49	2.34	0.37	0.21	4.40	1.39	0.75	3.99	1.62	0.91	0.46	2.73	5.20	2.94	11.09	3.35
QUOTE TERRENO	44.366	44.364	47.025	48.394	48.454	48.483	48.288	48.232	48.192	45.598	44.608	44.298	44.173	44.668	44.884	45.024	45.136	45.140
PROGRESSIVE PROGETTO				6.98	6.36	6.62							0.00	2.55	7.47			
PARZIALI PROGETTO				0.24	0.36	1.37				4.75			1.25	1.30	4.92			
QUOTE PROGETTO				48.033	48.033	48.274							48.143	48.212	48.160	44.878		
PROGRESSIVE RILEVATO				6.71	6.71	6.71							0.00	1.25	2.97			
PARZIALI RILEVATO				0.24	0.36	1.46				5.25			1.25	1.72	3.99			
QUOTE RILEVATO				47.855	47.855	47.724							47.593	47.562	47.519	44.857		



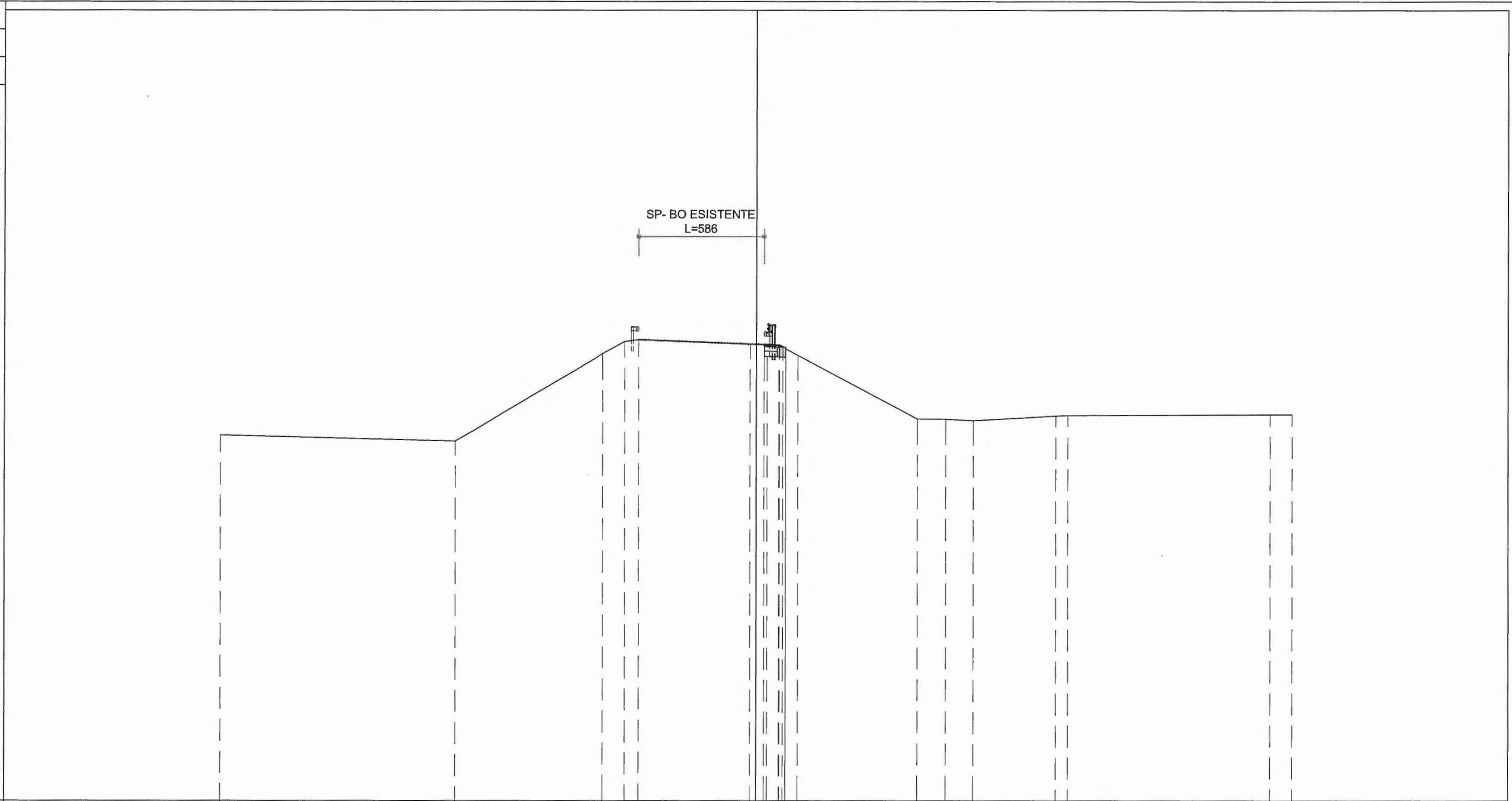






PROFILO Dev.3  
 SEZIONE 19  
 PROGRESSIVA 343.06

STERRI E RIPORTI	
S1	0.04 m <sup>2</sup>
S2	0.48 m <sup>2</sup>
Totale S:	0.52 m <sup>2</sup>
BINDER	
A1	0.01 m <sup>2</sup>
BASE	
B1	0.12 m <sup>2</sup>
MISTO C.	
C1	0.15 m <sup>2</sup>
CLSMAGRO	
E1	0.19 m <sup>2</sup>
USURA	
u1	0.38 m



PROGRESSIVE TERRENO	25.00	14.05	7.20	6.16	5.51	0.30	0.36	1.04	7.51	8.84	10.14	3.97	4.53	23.98	25.00
PARZIALI TERRENO		10.95	6.85	1.04	0.65	5.21	0.68	0.68	5.59	1.33	1.30	3.83	0.56	1.02	
QUOTE TERRENO	44.113	43.831	47.929	48.505	48.595	48.390	48.362	48.326	44.878	44.865	44.801	45.023	45.046	45.086	45.087
PROGRESSIVE PROGETTO							0.36	0.36							
PARZIALI PROGETTO							0.36	0.72							
QUOTE PROGETTO							0.50	0.72							
PROGRESSIVE RILEVATO							0.36	0.99							
PARZIALI RILEVATO							0.36	0.99							
QUOTE RILEVATO							0.36	0.99							

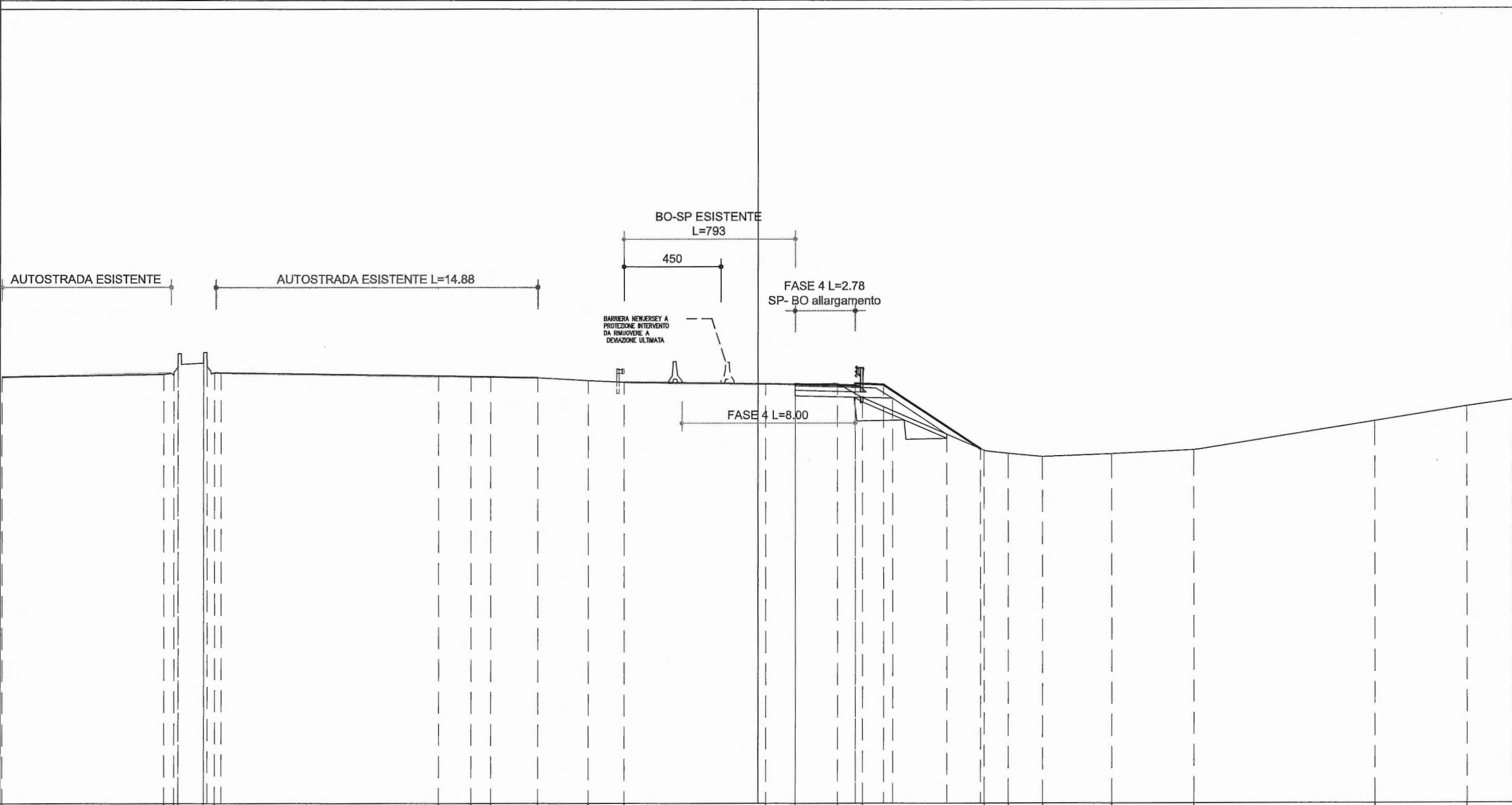


# **DEVIAZIONE PROVVISORIA 4**



PROFILO Dev.4  
 SEZIONE 2  
 PROGRESSIVA 13.80

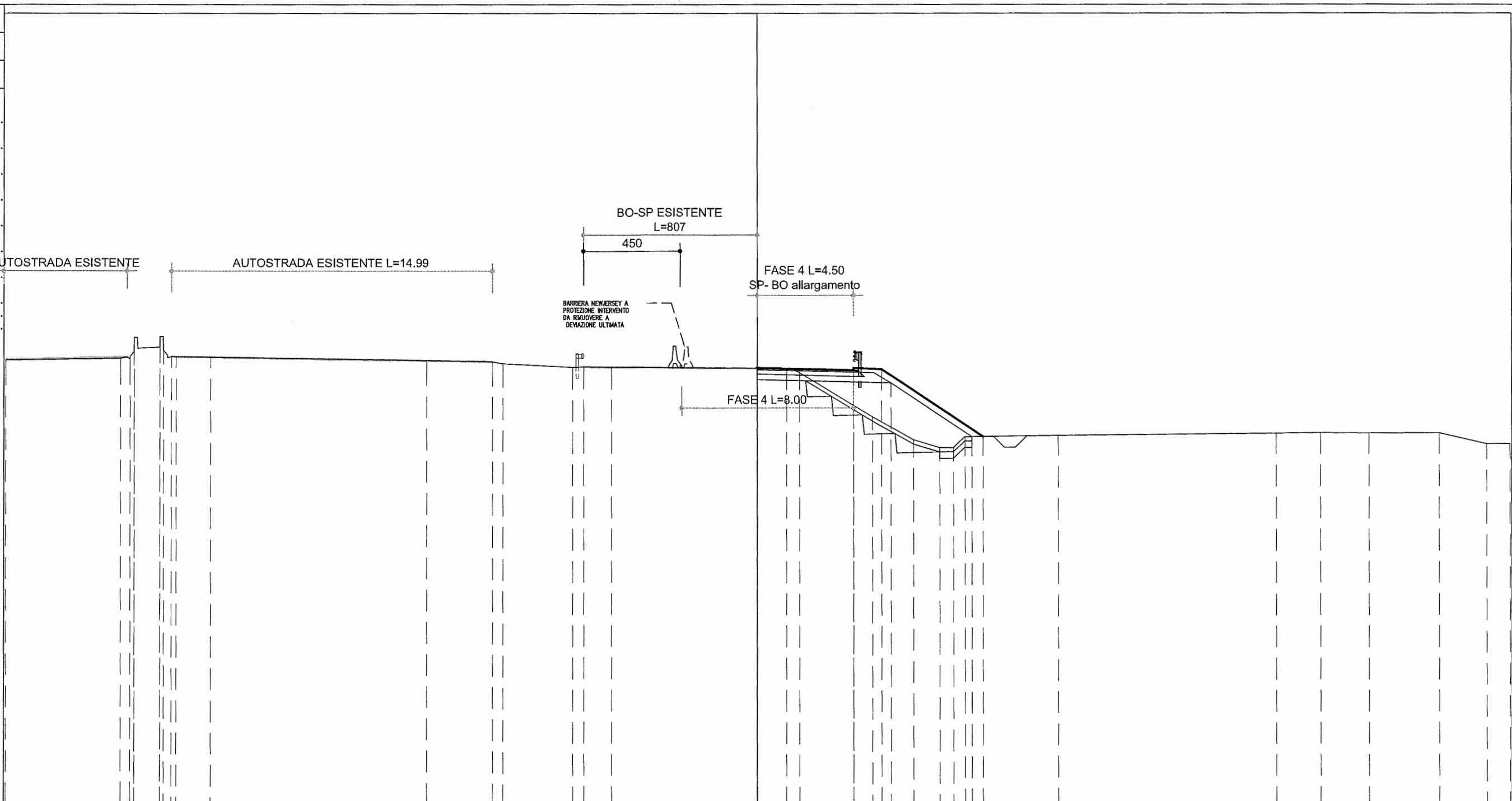
- BASE 1.77 mq.
- BA1 0.41 mq.
- BINDER 0.41 mq.
- BI1 0.41 mq.
- MISTO CEMENTATO 3.11 mq.
- CE1 1.13 mq.
- RILEVATO 1.13 mq.
- RI1 5.07 mq.
- SCAVO 0.34 mq.
- US1 0.34 mq.
- VEGETALE SCARPATE 1.59 mq.
- VE1 0.50 mq.
- VE2 0.50 mq.
- Totale: 2.09 mq.
- GRADONATURA 4.71 ml.
- gr1 4.71 ml.
- IDROSEMINA 1.48 ml.
- in1 6.71 ml.
- in2 6.71 ml.
- Totale: 8.19 ml.
- SCOTICO 4.65 ml.
- sc1 4.65 ml.



PROGRESSIVE TERRENO	-35.00	27.51	27.04	26.83	25.66	25.15	14.76	13.30	12.39	10.21	7.90	6.21	0.36	1.72	3.68	4.83	10.47	11.58	13.17	16.38	20.18	28.58	32.85	35.00
PARZIALI TERRENO	7.49	0.47	0.21	1.17	0.51	10.39	1.46	0.91	2.18	2.31	1.69	6.57	1.36	1.96	1.15	5.64	1.11	1.59	3.21	3.80	8.40	4.27	2.15	
QUOTE TERRENO	47.86	47.99	47.97	48.97	48.53	48.07	47.93	47.90	47.89	47.84	47.70	47.63	47.54	47.53	47.57	46.90	44.44	44.29	44.14	44.27	44.45	45.79	46.47	46.76
PROGRESSIVE PROGETTO													1.72	1.72	4.50	5.80	10.30							
PARZIALI PROGETTO														2.78	1.30	4.50								
QUOTE PROGETTO													47.53	47.56	47.51	44.51								
PROGRESSIVE RILEVATO													1.72	4.50	6.22	8.74	10.30							
PARZIALI RILEVATO														2.78	1.72	2.52	1.56							
QUOTE RILEVATO													46.98	46.91	46.87	45.19	44.51							

PROFILO Dev.4  
 SEZIONE 3  
 PROGRESSIVA 20.00

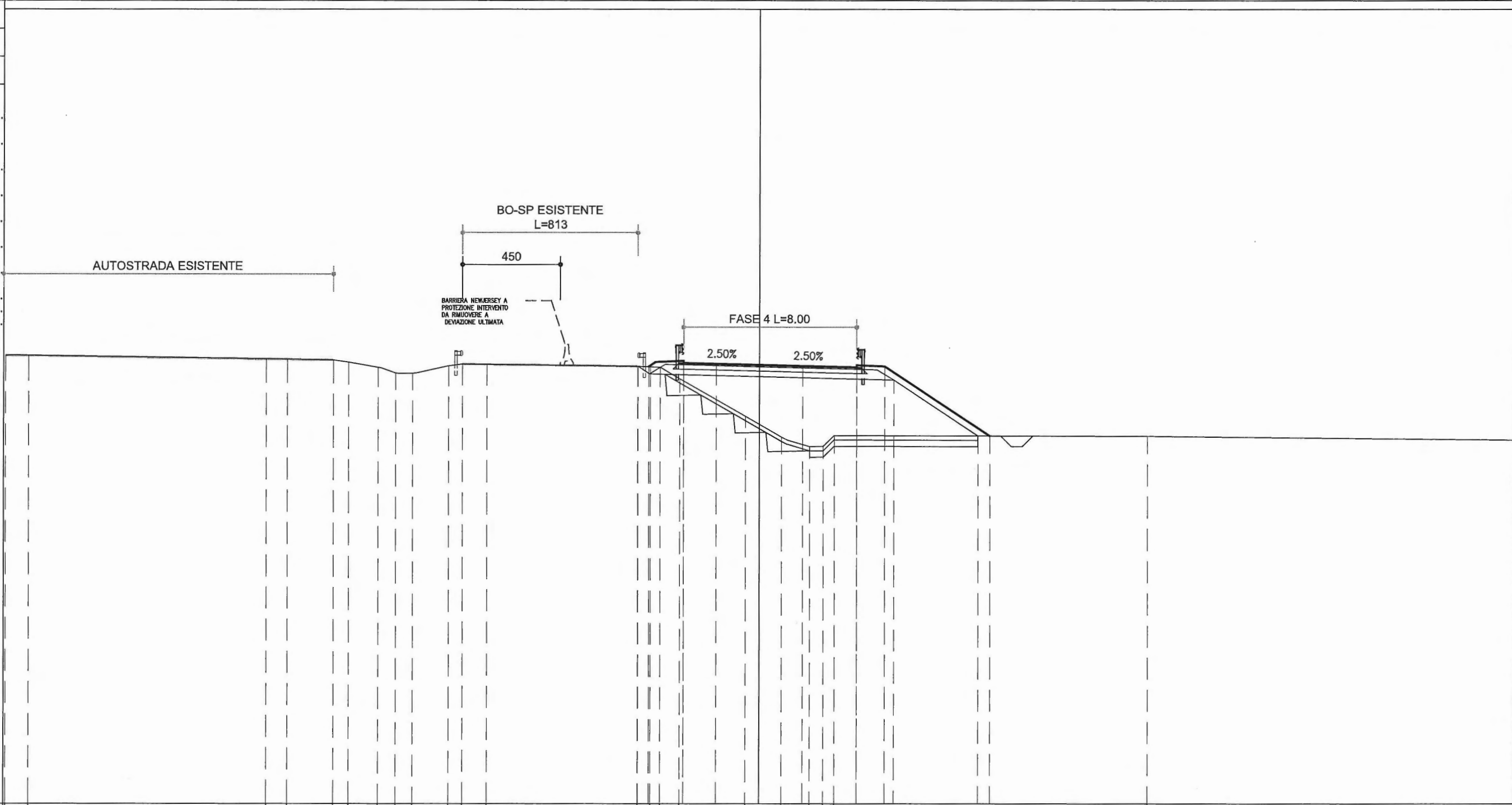
BASE  
 BA1 1.74 mq.  
 BINDER  
 BI1 0.44 mq.  
 BONIFICA  
 BO1 0.45 mq.  
 MISTO CEMENTATO  
 CE1 3.10 mq.  
 RILEVATO  
 RI1 9.18 mq.  
 SCAVO  
 SC1 3.82 mq.  
 USURA  
 US1 0.33 mq.  
 VEGETALE SCARPATE  
 VE1 1.87 mq.  
 VE2 0.49 mq.  
 Totale: 2.36 mq.  
 GRADONATURA  
 gr1 7.07 ml.  
 IDROSEMINA  
 in1 1.50 ml.  
 in2 6.97 ml.  
 Totale: 8.47 ml.  
 SCOTICO  
 sc1 8.05 ml.



PROGRESSIVE TERRENO	35.00	29.67	29.22	29.01	27.83	27.31	25.46	15.41	12.32	11.84	8.59	8.07	6.79	0.02	1.40	5.38	7.26	8.49	9.13	9.67	14.02	24.16	26.22	28.48	31.72	33.92	35.00
PARZIALI TERRENO	5.33	0.45	0.34	1.18	0.52	1.85	10.05	3.09	0.46	3.25	0.52	1.28	6.77	1.42	3.98	1.88	1.23	0.64	0.54	4.35	10.14	2.06	2.26	3.24	2.20	1.08	1.08
QUOTE TERRENO	47.86	47.96	47.93	48.93	48.49	48.03	48.01	47.86	47.80	47.72	47.54	47.57	47.55	47.50	47.50	45.23	44.16	43.79	43.79	44.30	44.36	44.45	44.48	44.46	44.47	43.96	43.96
PROGRESSIVE PROGETTO														0.02	2.00	4.50	5.80			10.52							
PARZIALI PROGETTO														2.02	2.50	1.30	4.72										
QUOTE PROGETTO														47.52	47.47	47.51	47.45			44.31							
PROGRESSIVE RILEVATO														0.02	4.50	6.22			9.99	10.52							
PARZIALI RILEVATO														4.52	1.72	3.77			0.53								
QUOTE RILEVATO														47.50	46.86	46.81			44.30	44.31							

PROFILO Dev.4  
 SEZIONE 4  
 PROGRESSIVA 40.00

- BASE 1.76 mq.
- BINDER 0.42 mq.
- BONIFICA BI1 2.34 mq.
- BO1 3.07 mq.
- MISTO CEMENTATO CE1 26.79 mq.
- RILEVATO RI1 0.34 mq.
- SCAVO SC1 0.34 mq.
- USURA US1 0.44 mq.
- VEGETALE SCARPATE VE1 1.90 mq.
- VE2 2.34 mq.
- Totale: GRADONATURA gr1 7.60 ml.
- IDROSEMINA in1 1.70 ml.
- in2 7.15 ml.
- Totale: SCOTICO sc1 14.86 ml.

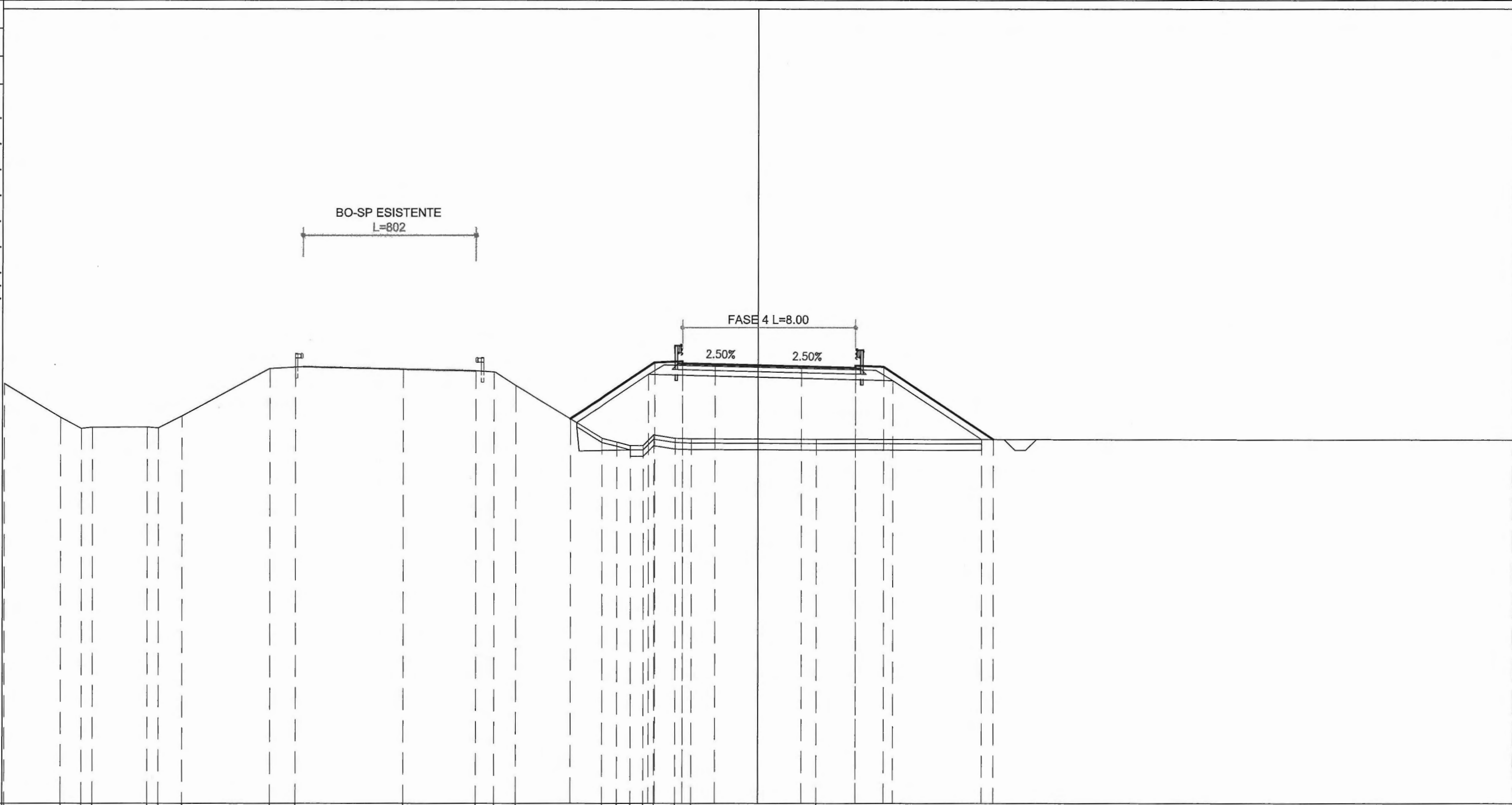


PROGRESSIVE TERRENO	35.00	33.93	22.90	21.92	19.79	19.08	17.70	16.89	16.09	14.41	13.78	12.67	5.65	5.06	4.60	3.68	0.63	1.03	2.32	2.94	3.47	17.98	35.00
PARZIALI TERRENO	1.07	11.03	0.98	2.13	0.71	1.38	0.81	0.80	1.68	0.63	1.11	7.02	0.96	0.46	0.92	3.05	1.66	1.29	0.62	0.56	3.47	14.51	17.02
QUOTE TERRENO	47.86	47.89	47.73	47.71	47.67	47.57	47.34	47.06	47.05	47.40	47.48	47.47	47.39	47.36	47.34	46.80	45.04	44.08	43.64	43.65	44.15	44.12	43.95
PROGRESSIVE PROGETTO													5.13	3.50	2.00	0.00	2.00	2.00	2.50	4.50	5.80	10.67	
PARZIALI PROGETTO													1.63	1.50	2.00	2.00	2.00	2.50	1.30	4.87			
QUOTE PROGETTO													47.36	47.54	47.50	47.45	47.40	47.44	47.38	44.14	44.14		
PROGRESSIVE RILEVATO													5.63	5.13	3.50	0.00	4.50	6.22	10.13	10.67			
PARZIALI RILEVATO													0.50	0.08	1.60	3.50	4.50	1.72	3.91				
QUOTE RILEVATO													47.39	47.36	46.99	46.90	46.79	46.74	44.14	44.14			



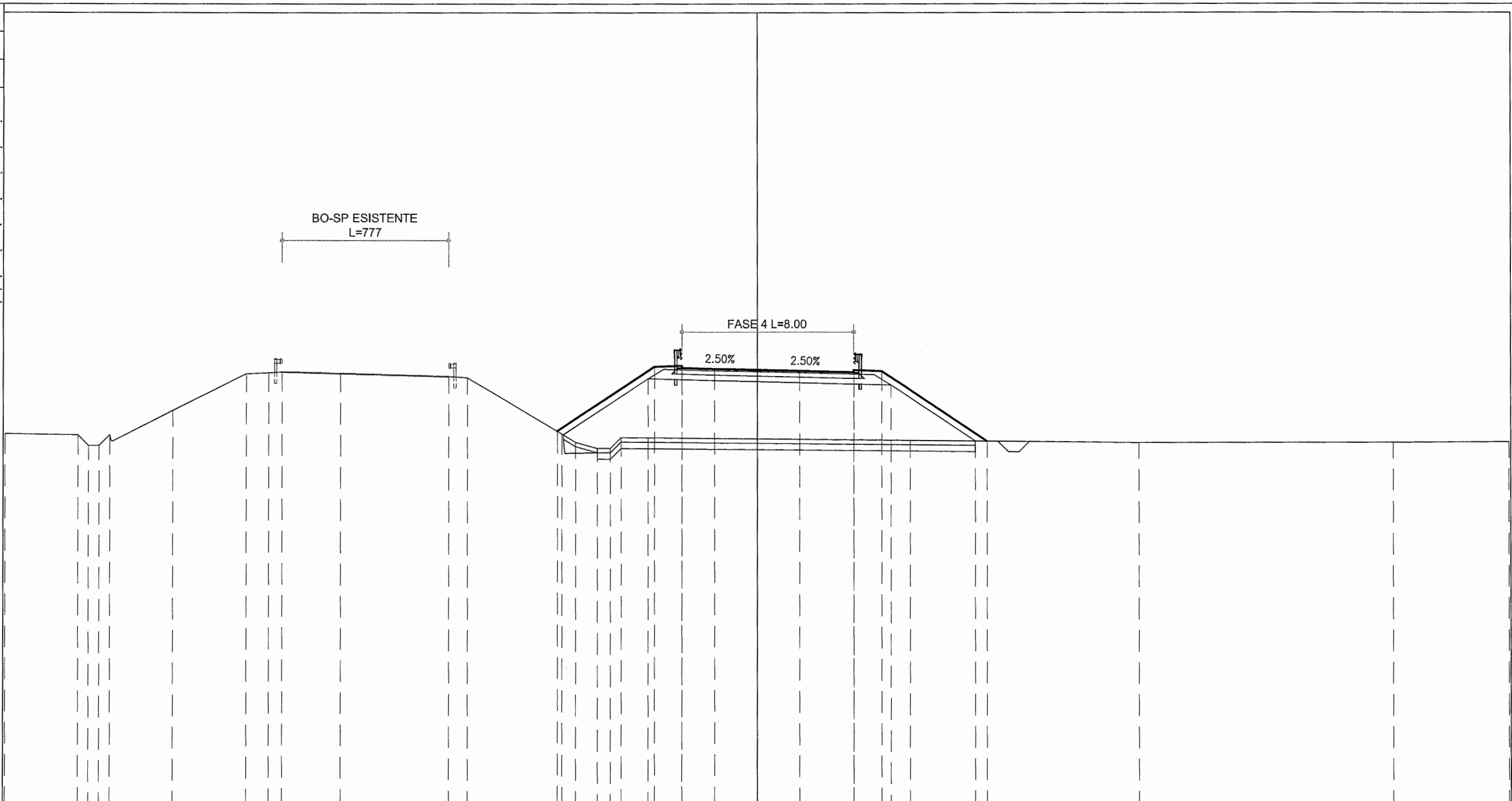


PROFILO	Dev.4
SEZIONE	7
PROGRESSIVA	80.00
BASE	
BA1	1.76 mq.
BINDER	
BI1	0.42 mq.
BONIFICA	
BO1	4.90 mq.
MISTO CEMENTATO	
CE1	3.09 mq.
RILEVATO	
RI1	44.34 mq.
USURA	
US1	0.34 mq.
VEGETALE SCARPATE	
VE1	1.62 mq.
VE2	2.01 mq.
Totale:	3.63 mq.
GRADONATURA	
gr1	2.77 ml.
IDROSEMINA	
in1	6.05 ml.
in2	7.42 ml.
Totale:	13.47 ml.
SCOTICO	
sc1	18.81 ml.



PROGRESSIVE TERRENO	35.00	32.39	31.42	30.91	28.36	27.84	26.74	22.66	21.46	16.47	13.11	12.27	11.24	7.30	6.59	5.95	5.34	4.84	3.85	3.09	2.69	35.00	
PARZIALI TERRENO	2.61	0.97	0.51	2.55	0.52	1.10	4.08	1.18	5.01	3.36	0.84	1.03	3.94	0.71	0.64	0.61	0.59	0.50	0.93	0.76	5.78	32.31	
QUOTE TERRENO	46.56	44.98	44.47	44.53	44.54	44.49	45.04	47.27	47.33	47.23	47.15	47.10	46.48	44.01	43.84	43.67	43.67	44.17	44.02	43.99	43.97	43.93	
PROGRESSIVE PROGETTO														8.75									
PARZIALI PROGETTO														3.95	1.30	1.50	2.00	2.00	2.50	1.30	5.09	10.89	
QUOTE PROGETTO														44.92	47.55	47.50	47.46	47.41	47.36	47.40	47.35	43.96	
PROGRESSIVE RILEVATO														8.75	5.10	3.50		0.00	4.50	6.22	10.34		
PARZIALI RILEVATO														3.65	1.60	3.50		4.50	1.72	4.12	0.55		
QUOTE RILEVATO														44.92	46.99	46.95	46.86	46.75	46.71	43.96	43.96		

PROFILO Dev.4	
SEZIONE 8	
PROGRESSIVA 100.00	
BASE	
BA1	1.76 mq.
BINDER	
BI1	0.43 mq.
BONIFICA	
BO1	5.28 mq.
MISTO CEMENTATO	
CE1	3.09 mq.
RILEVATO	
RI1	41.64 mq.
USURA	
US1	0.34 mq.
VEGETALE SCARPATE	
VE1	1.79 mq.
VE2	1.93 mq.
Totale:	3.72 mq.
GRADONATURA	
gr1	1.71 ml.
IDROSEMINA	
in1	6.69 ml.
in2	7.19 ml.
Totale:	13.88 ml.
SCOTICO	
sc1	19.16 ml.



PROGRESSIVE TERRENO	35.00	31.61	31.11	30.61	30.11	27.19	23.76	22.72	22.11	19.39	14.34	13.46	9.08	8.44	7.43	6.83	6.33	7.11	17.79	29.62	35.00
PARZIALI TERRENO	3.39	0.50	0.50	0.50	2.92	3.43	1.04	0.61	2.72	5.05	0.88	4.38	0.64	1.01	0.60	0.50	13.44	7.11	10.68	11.83	5.38
QUOTE TERRENO	44.41	44.35	43.85	43.85	44.35	45.49	47.21	47.26	47.29	47.22	47.08	47.03	44.41	44.02	43.74	43.74	44.24	44.10	43.99	43.99	44.01
PROGRESSIVE PROGETTO													9.29	4.80	3.50	2.00	0.00	2.00	4.50	5.80	10.70
PARZIALI PROGETTO													4.49	1.30	1.50	2.00	2.00	2.50	1.30	4.90	
QUOTE PROGETTO													44.54	47.53	47.48	47.45	47.40	47.35	47.38	47.33	44.07
PROGRESSIVE RILEVATO													9.29	5.10	3.50	0.00	4.50	6.22	10.15	10.70	
PARZIALI RILEVATO													4.19	1.60	3.50	4.50	1.72	3.93	0.55	10.70	
QUOTE RILEVATO													44.54	46.97	46.93	46.85	46.73	46.69	44.07	44.07	

PROFILO Dev.4

SEZIONE 9

PROGRESSIVA 120.00

BASE 1.77 mq.

BINDER 0.42 mq.

BI1 5.02 mq.

BONIFICA MISTO CEMENTATO CE1 3.10 mq.

RILEVATO RI1 42.64 mq.

USURA US1 0.35 mq.

VEGETALE SCARPATE VE1 1.69 mq.

VE2 1.98 mq.

Totale: 3.67 mq.

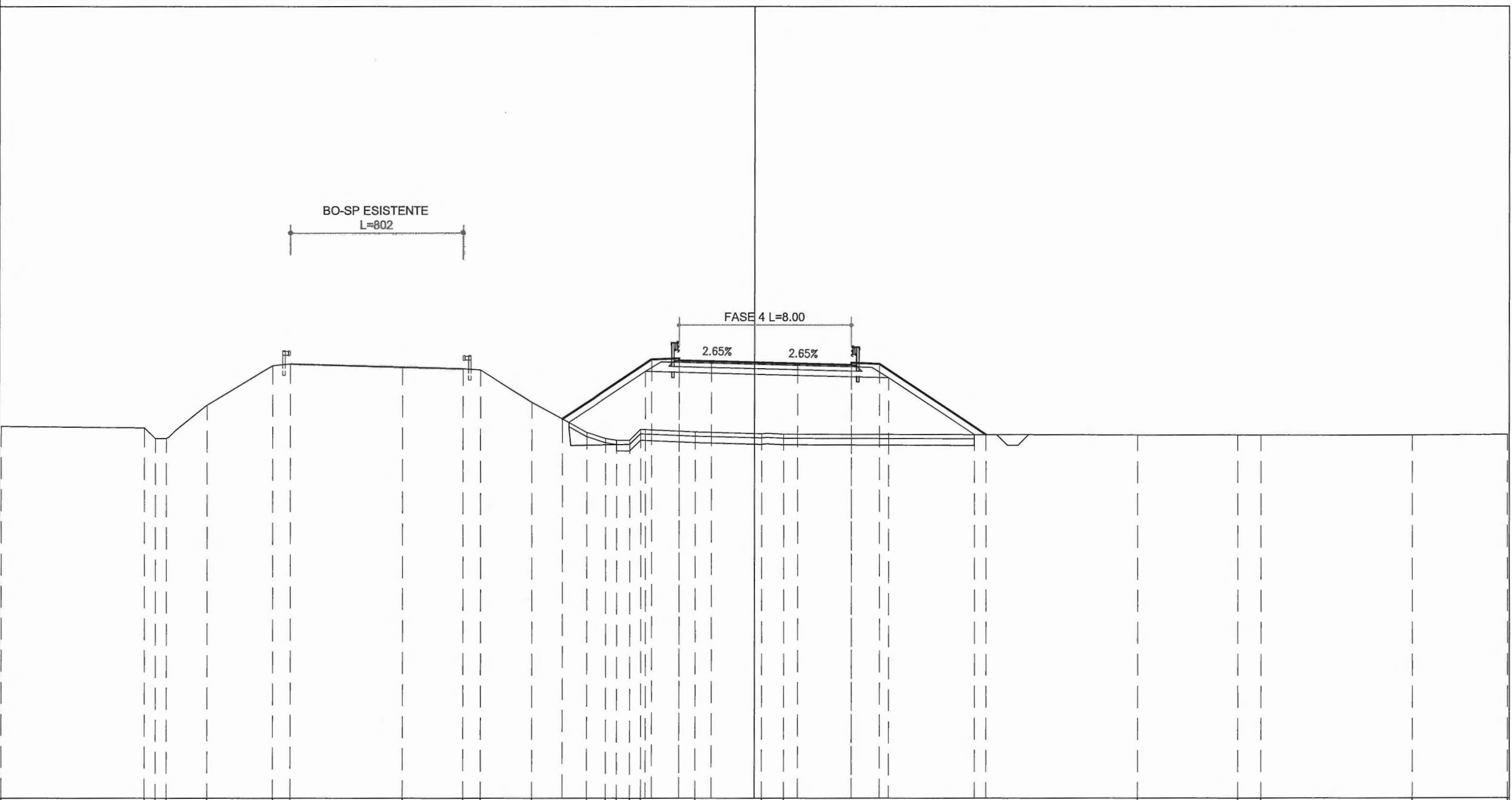
GRADONATURA gr1 2.41 ml.

IDROSEMINA in1 6.33 ml.

in2 7.26 ml.

Totale: 13.59 ml.

SCOTICO sc1 18.91 ml.

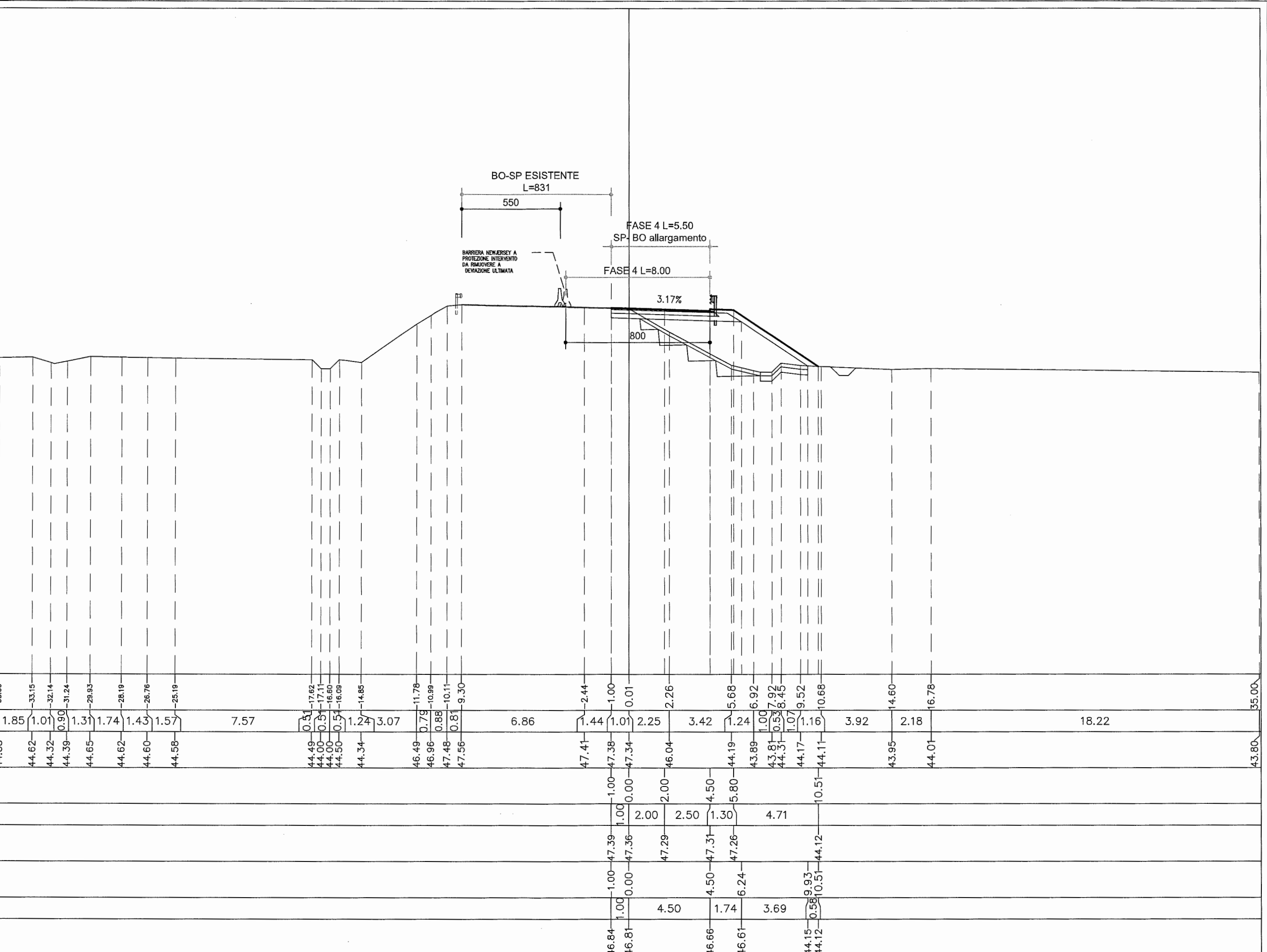


PROGRESSIVE TERRENO	35.00	44.32	43.82	43.82	45.37	47.22	47.30	47.15	47.08	47.03	45.51	44.10	43.82	43.73	43.73	44.24	44.12	44.04	44.03	43.98	43.98	43.97	43.97	35.00
PARZIALI TERRENO	6.64	0.51	0.51	1.89	3.05	0.81	5.21	2.80	0.81	2.40	2.51	0.30	0.34	0.62	0.58	2.56	3.08	1.01	1.34	16.47	4.65	1.09	7.03	4.42
QUOTE TERRENO	44.38	44.32	43.82	45.37	47.22	47.30	47.15	47.08	47.03	45.51	44.10	43.82	43.73	43.73	44.24	44.12	44.04	44.03	43.98	43.98	43.97	43.97	44.00	44.00
PROGRESSIVE PROGETTO											8.98					4.80	3.50	2.00	0.00	2.00	4.50	5.80	10.76	
PARZIALI PROGETTO											4.18	1.30	1.50	2.00	2.00	2.50	1.30	4.96						
QUOTE PROGETTO								44.73			47.52	47.47	47.43	47.38	47.33	47.36	47.31	44.00						
PROGRESSIVE RILEVATO											8.98					4.50	6.22	10.22						
PARZIALI RILEVATO											3.89	1.59	3.50	4.50	1.72	4.00								
QUOTE RILEVATO								44.73			46.96	46.92	46.83	46.71	46.66	44.00	44.00	44.00						





PROFILO Dev.4	
SEZIONE 12	
PROGRESSIVA 160.00	
BASE	
BA1	1.74 mq.
BINDER	
BI1	0.42 mq.
BONIFICA	
BO1	0.84 mq.
MISTO CEMENTATO	
CE1	3.11 mq.
RILEVATO	
RI1	13.03 mq.
SCAVO	
SC1	2.43 mq.
USURA	
US1	0.33 mq.
VEGETALE SCARPATE	
VE1	1.92 mq.
GRADONATURA	
gr1	7.67 ml.
IDROSEMINA	
in1	1.57 ml.
in2	7.16 ml.
Totale:	8.73 ml.
SCOTICO	
sc1	10.03 ml.



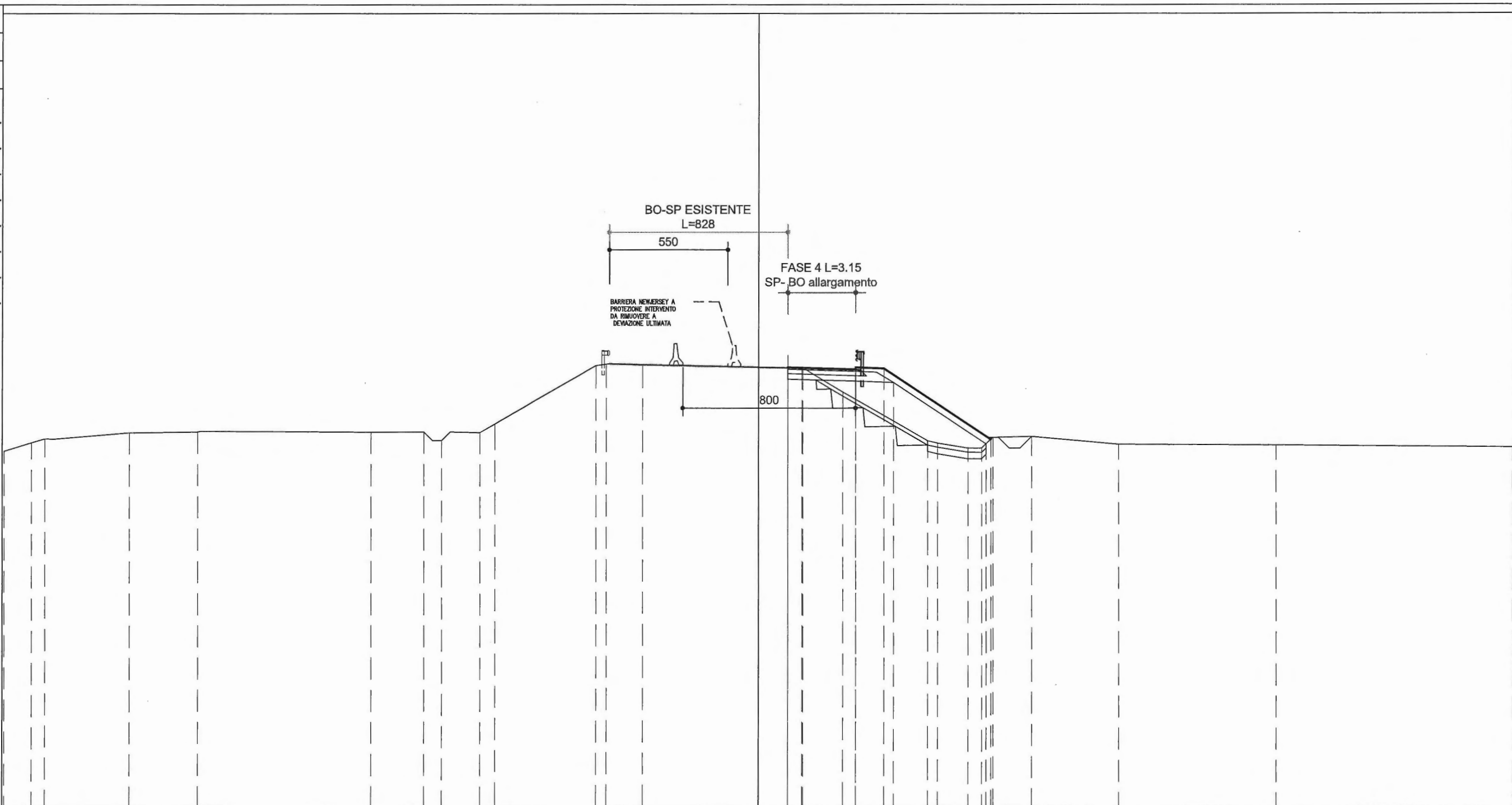


PROFILO Dev.4

SEZIONE 13

PROGRESSIVA 169.45

BASE	
BA1	1.77 mq.
BINDER	
BI1	0.43 mq.
BONIFICA	
BO1	0.83 mq.
MISTO CEMENTATO	
CE1	3.08 mq.
RILEVATO	
RI1	8.30 mq.
SCAVO	
SC1	4.01 mq.
USURA	
US1	0.36 mq.
VEGETALE SCARPATE	
VE1	2.03 mq.
GRADONATURA	
gr1	5.99 ml.
IDROSEMINA	
in1	1.45 ml.
in2	7.28 ml.
Totale:	8.73 ml.
SCOTICO	
sc1	8.24 ml.



PROGRESSIVE TERRENO	35.00	33.74	33.11	29.19	26.03										1.35	2.04	3.91		7.82	8.29	9.71	10.34	10.87	12.67				16.70			24.01	35.00
PARZIALI TERRENO	1.26	0.65	3.92	3.16	8.06	2.45	0.82	1.73	0.72	4.67	0.50	1.70	6.73		1.87	3.91			0.47	1.42	0.63	0.53	1.80	4.03	7.31	10.99						
QUOTE TERRENO	43.62	44.01	44.19	44.48	44.52	44.52	44.12	44.49	44.89	47.61	47.68	47.66	47.50	47.46	46.39	44.11	44.00	43.76	43.76	44.26	44.30	43.94	43.90	43.78								
PROGRESSIVE PROGETTO															1.35	2.00	4.50	5.80														
PARZIALI PROGETTO													0.65	2.50	1.30	4.97																
QUOTE PROGETTO													47.53	47.51	47.53	47.48	44.11	44.00	43.76	44.16	44.30	43.94	43.90	43.78								
PROGRESSIVE RILEVATO																																
PARZIALI RILEVATO													1.35	3.15	1.74	4.31				10.55	0.22											
QUOTE RILEVATO													46.98	46.88	46.82	43.95	44.16	44.16	44.16	44.16	44.16	44.16	44.16	44.16	44.16							





# **DEVIAZIONE PROVVISORIA 5**































