AREA
Scavo 1.16 mq
Rilevato 20.20 mq
Inerbimento:1.94 mq
Usura:0.48 mq
Binder:0.64 mq
Base:1.27 mq
Fondazione:3.18 mq
Scotico:11.12 mq
Bonifica:8.90 mq

PROG 00+015.00
SEZ. 1

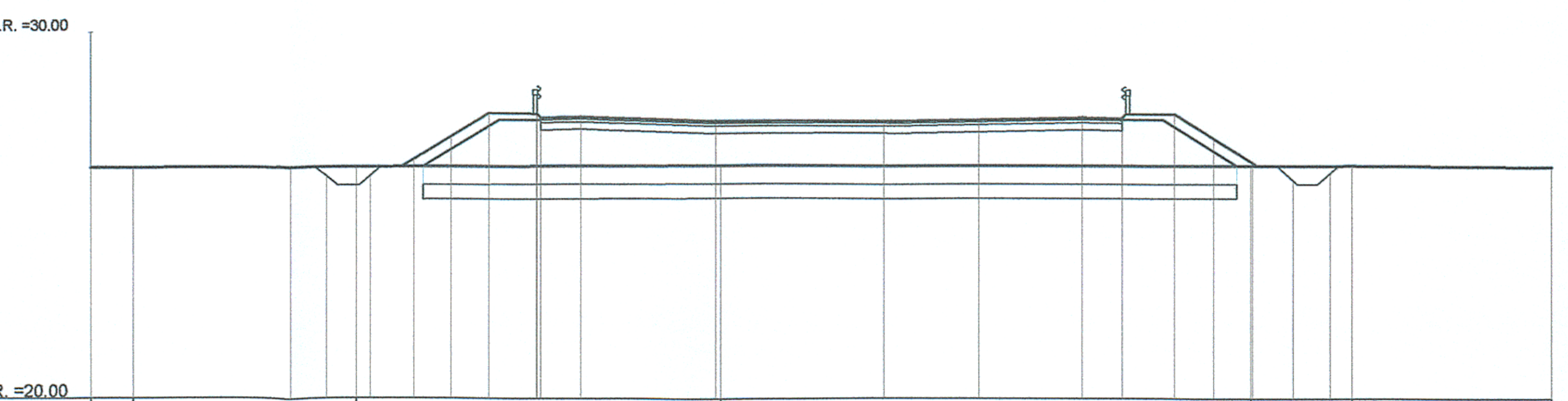

DISTANZE TERRENO	-20.00 -18.83 -12.73 -2.75 11.74 14.52 20.00
QUOTE TERRENO	26.30 26.31 26.33 26.37 26.37 26.37 26.34
DISTANZE PROGETTO	-14.53 -13.53 -12.34 -11.14 -10.13 -9.09 -7.79/-7.67 -6.58 -2.90 1.73 4.32 7.15 8.24 9.66 10.73 11.79 12.91 13.93
QUOTE PROGETTO	26.33 26.07 26.09 26.54 27.15 27.80 27.79/27.69 27.71 27.60 27.61 27.64 27.70 27.68 27.79 27.11 26.45 25.98 26.17

AREA
Scavo 1.03 mq
Rilevato 16.66 mq
Inerbimento:1.88 mq
Usura:0.39 mq
Binder:0.52 mq
Base:1.05 mq
Fondazione:2.62 mq
Scotico:9.50 mq
Bonifica:7.60 mq

PROG 00+020.00
SEZ. 2



DISTANZE TERRENO	-20.00 -4.92 6.50 12.60 20.00
QUOTE TERRENO	26.32 26.37 26.37 26.37 26.32
DISTANZE PROGETTO	-12.37 -11.33 -10.29 -8.86 -7.62 -6.28/-6.25 -5.15 -1.55 0.55 3.36 5.77 6.86 8.24 9.44 10.50 11.73 12.93
QUOTE PROGETTO	26.35 25.85 26.35 26.94 27.74 27.74/27.64 27.66 27.60 27.60 27.62 27.65 27.62 27.73 26.95 26.37 25.87 26.37

AREA
Scavo 0.94 mq
Rilevato 12.57 mq
Inerbimento:1.66 mq
Usura:0.30mq
Binder:0.41 mq
Base:0.81 mq
Fondazione:2.03 mq
Scotico:7.77 mq
Bonifica:6.21 mq

PROG 00+030.00
SEZ. 3

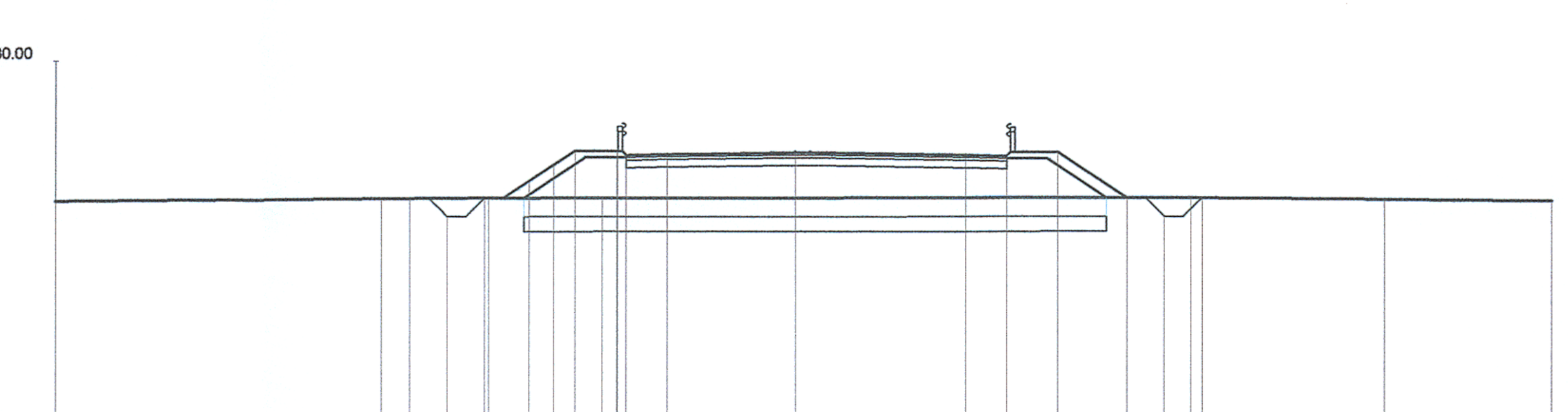

DISTANZE TERRENO	-20.00 -11.25 -8.38 -5.36 10.34 15.52 20.00
QUOTE TERRENO	26.25 26.33 26.36 26.37 26.38 26.35 26.31
DISTANZE PROGETTO	-10.50 -9.49 -8.49 -7.30 -6.65 -6.08 -4.96/-4.73 -3.63 -0.20 4.35 5.45 6.80 8.64 9.64 10.64
QUOTE PROGETTO	26.36 25.86 26.36 26.82 27.25 27.63 27.63/27.53 27.55 27.60 27.53 27.51 27.61 26.38 25.88 26.38

AREA
Scavo 0.65 mq
Rilevato 12.26 mq
Inerbimento:1.63 mq
Usura:0.31 mq
Binder:0.41 mq
Base:0.82 mq
Fondazione:2.05 mq
Scotico:7.76 mq
Bonifica:6.21 mq

PROG 00+036.48
SEZ. 4

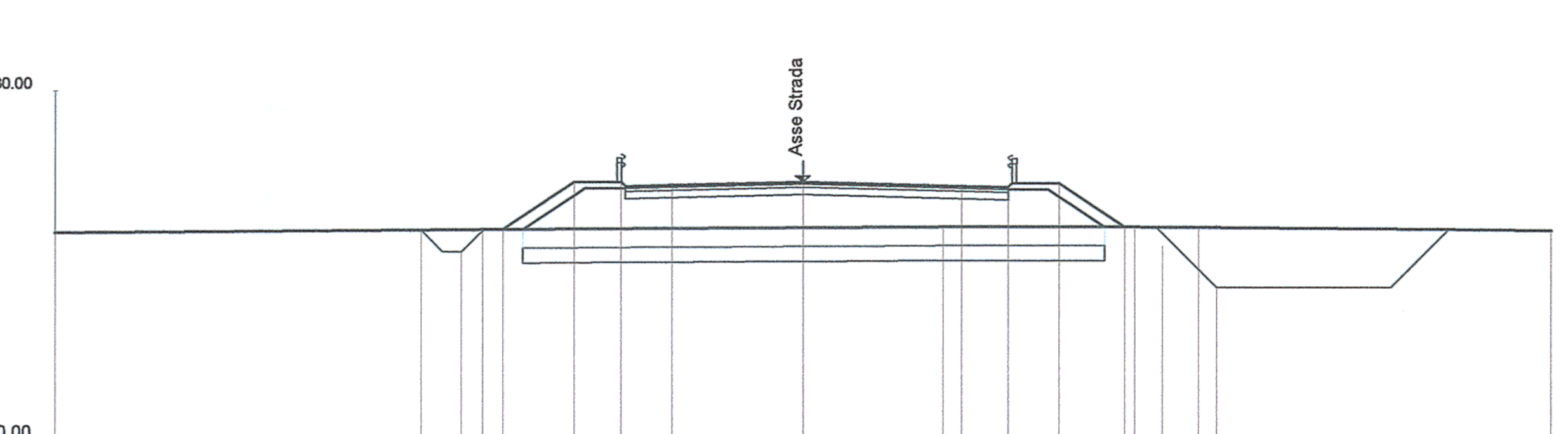

DISTANZE TERRENO	-20.00 -8.54 3.75 8.88 10.57 20.00
QUOTE TERRENO	26.20 26.31 26.39 26.39 26.38 26.31
DISTANZE PROGETTO	-10.19 -9.10 -8.00 -6.10 -4.86 -3.50 0.00 4.25 5.50 6.85 8.61 9.61 11.05
QUOTE PROGETTO	26.29 25.71 26.31 27.58 27.58 27.51 27.60 27.49 27.46 27.56 26.39 25.89 24.77

Scavo 1.06 mq
Rilevato 10.91 mq
Inerbimento:1.52 mq
Usura:0.31 mq
Binder:0.41 mq
Base:0.82 mq
Fondazione:2.05 mq
Scotico:7.67 mq
Bonifica:6.14 mq

PROG 00+059.89
SEZ. 5

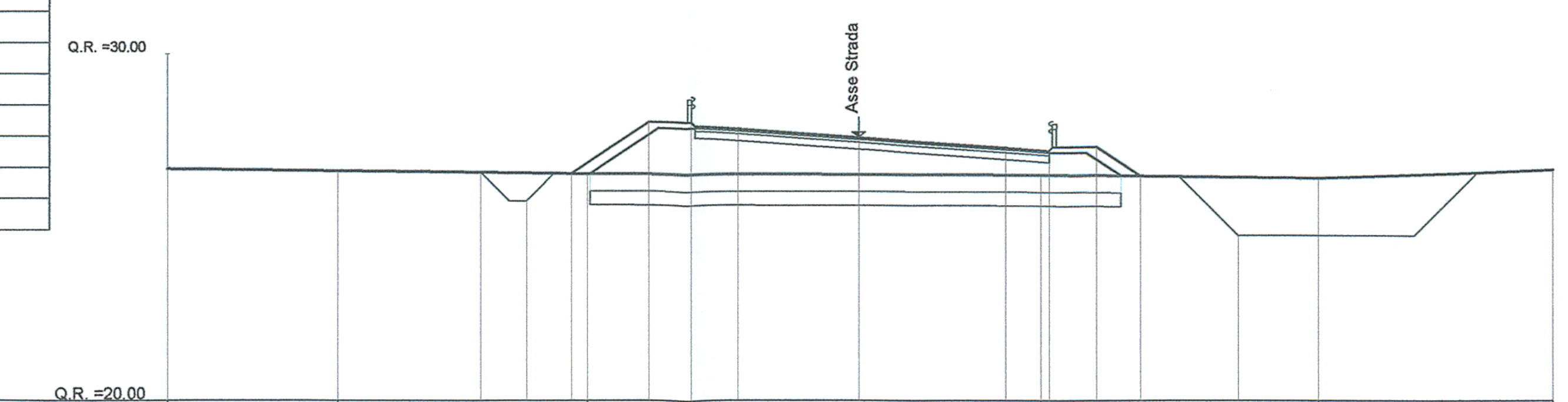

DISTANZE TERRENO	-20.00 -15.08 -7.87 5.27 13.24 20.00
QUOTE TERRENO	26.68 26.63 26.55 26.51 26.42 26.67
DISTANZE PROGETTO	-10.94 -9.61 -8.32 -6.10 -4.86 -3.50 0.00 4.25 5.50 6.85 8.10 10.92
QUOTE PROGETTO	26.58 25.76 26.55 28.03 28.03 27.84 27.60 27.30 27.22 27.32 26.48 24.77

AREA
Scavo 1.74 mq
Rilevato 6.00 mq
Inerbimento:1.19 mq
Usura:0.31 mq
Binder:0.41 mq
Base:0.82 mq
Fondazione:2.05 mq
Scotico:5.72 mq
Bonifica:5.72 mq

PROG 00+080.00
SEZ. 6

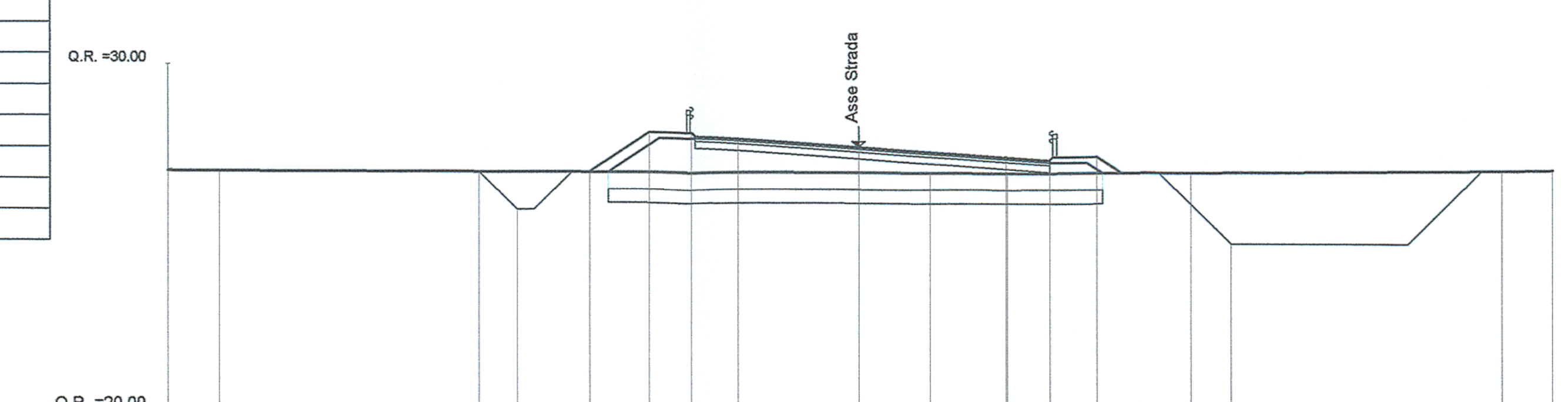

DISTANZE TERRENO	-20.00 -18.52 2.07 4.28 18.53 20.00
QUOTE TERRENO	26.94 26.93 26.84 26.83 26.90 26.92
DISTANZE PROGETTO	-11.01 -9.91 -7.82 -6.10 -4.86 -3.50 0.00 4.25 5.50 6.85 10.71
QUOTE PROGETTO	26.90 25.80 26.89 28.03 28.03 27.84 27.60 27.30 27.21 27.31 24.77

AREA
Scavo 2.38 mq
Rilevato 4.87 mq
Inerbimento:1.121 mq
Usura:0.31 mq
Binder:0.41 mq
Base:0.82 mq
Fondazione:2.05 mq
Scotico:7.06 mq
Bonifica:5.65 mq

PROG 00+095.41
SEZ. 7

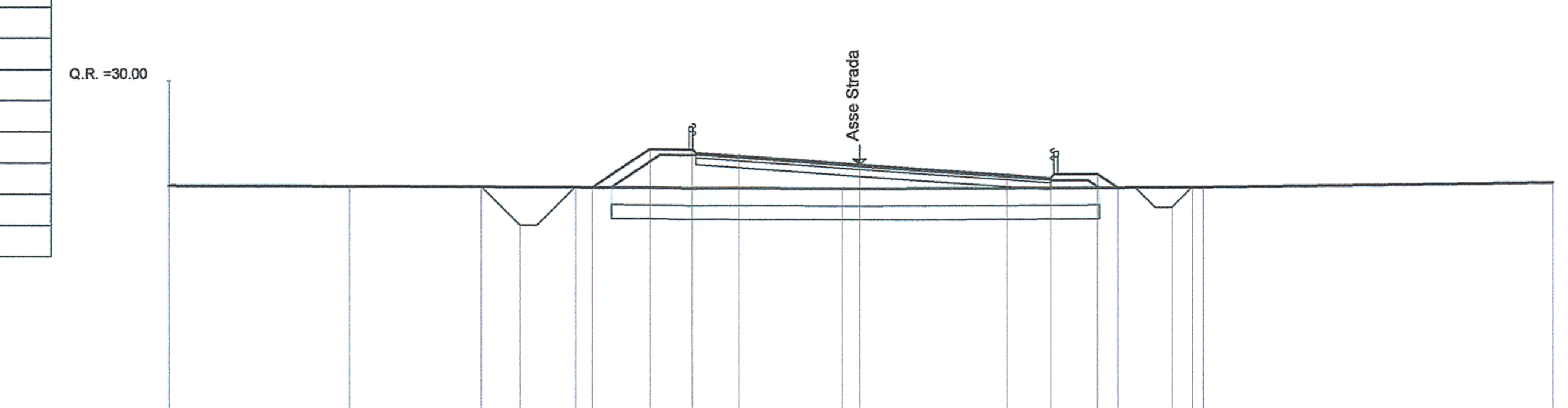

DISTANZE TERRENO	-20.00 -14.77 -8.26 -0.51 9.90 20.00
QUOTE TERRENO	26.98 26.96 26.93 26.89 26.94 27.06
DISTANZE PROGETTO	-10.46 -8.35 -10.26 -6.10 -4.86 -3.50 -0.00 4.25 5.50 6.85 7.93 9.51 10.09
QUOTE PROGETTO	26.94 25.83 26.93 28.03 28.03 27.85 27.60 27.30 27.22 27.32 26.93 26.36 26.93

AREA
Scavo 1.91 mq
Rilevato 1.00 mq
Inerbimento:0.76 mq
Usura:0.31 mq
Binder:0.41 mq
Base:0.82 mq
Fondazione:2.05 mq
Scotico:6.55 mq
Bonifica:5.24 mq

PROG 00+125.41
SEZ. 8

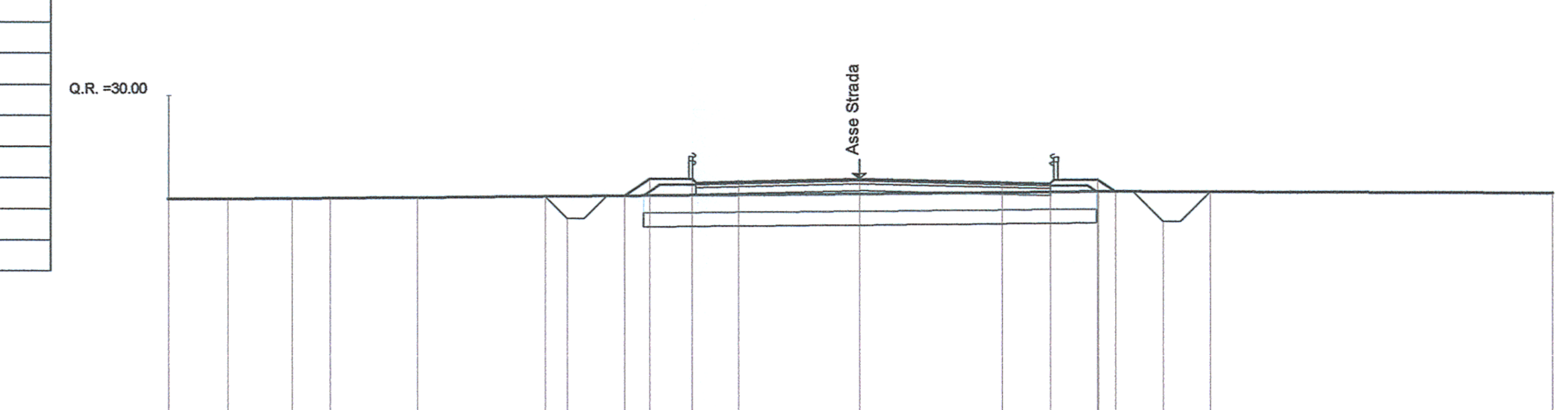

DISTANZE TERRENO	-20.00 -18.29 -16.43 -15.32 -12.81 6.88 20.00
QUOTE TERRENO	27.01 27.01 27.02 27.03 27.04 27.22 27.17
DISTANZE PROGETTO	-9.12 -8.48 -6.83 -6.10 -4.86 -3.50 0.00 4.11 5.50 6.85 8.74 10.01
QUOTE PROGETTO	27.07 26.44 27.09 27.58 27.58 27.51 27.60 27.50 27.46 27.56 26.45 27.20

COMMITTENTE:

RFI RETE FERROVIARIA ITALIANA
GRUPPO FERROVIE DELLO STATO ITALIANE

PROGETTAZIONE:

ITALFERR
GRUPPO FERROVIE DELLO STATO ITALIANE

U.O. PRODUZIONE SUD E ISOLE

PROGETTO ESECUTIVO

ITINERARIO NAPOLI - BARI

VARIANTE LINEA CANCELLO NAPOLI

VIABILITA' GAUDELLO

Sezioni Trasversali – Asse Principale – Tav. 1 di 6

SCALA : 1:200

COMMESSA	LOTTO	FASE	ENTE	TIPO DOC.	OPERA/DISCIPLINA	PROGR.	REV.
IF0J	00	E	78	W9	IF0005	001	A

Revis.	Descrizione	Redatto	Data	Verificato	Data	Approvato	Data	Autorizzato
A	EMISSIONE ESECUTIVA	P. ZUCCALA'	09.2015	G.GALTIERI	09.2015	D. APREA	09.2015	D. ...

FILE: IF0J00E78W9IF0005001A.dwg — n. Elab.: 14