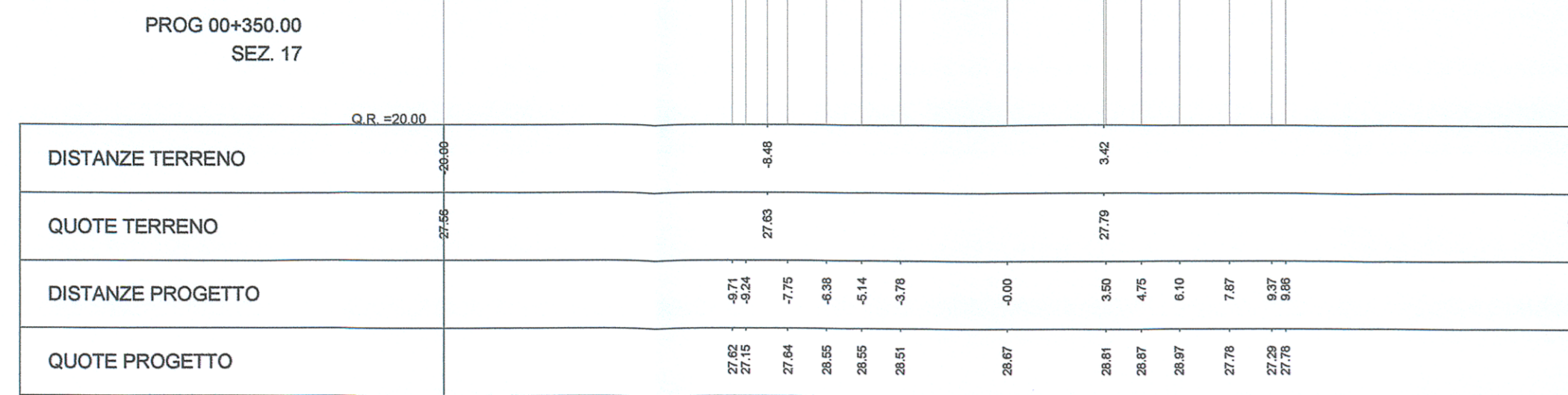
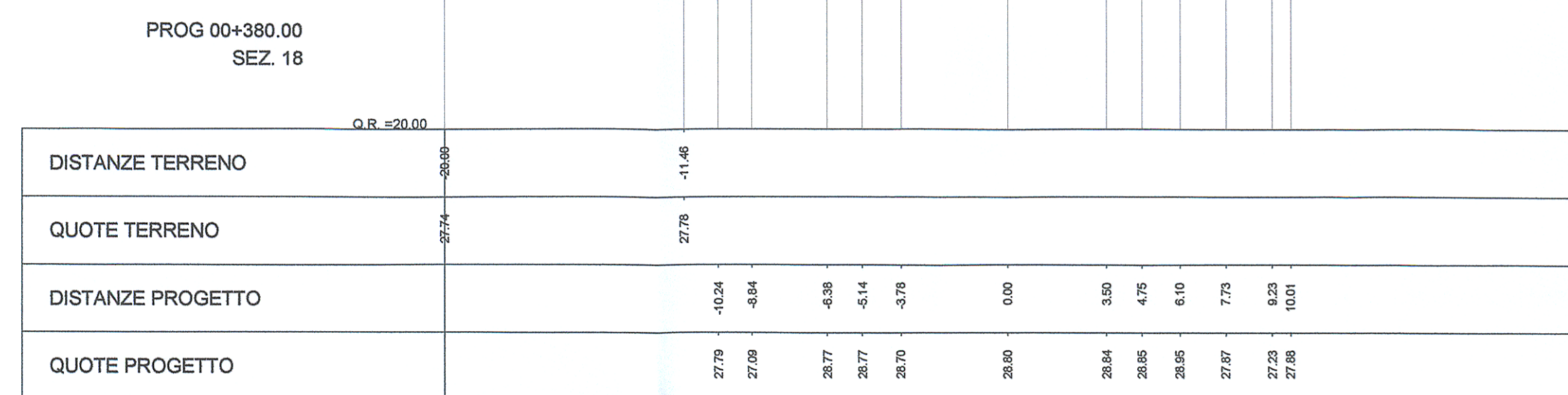


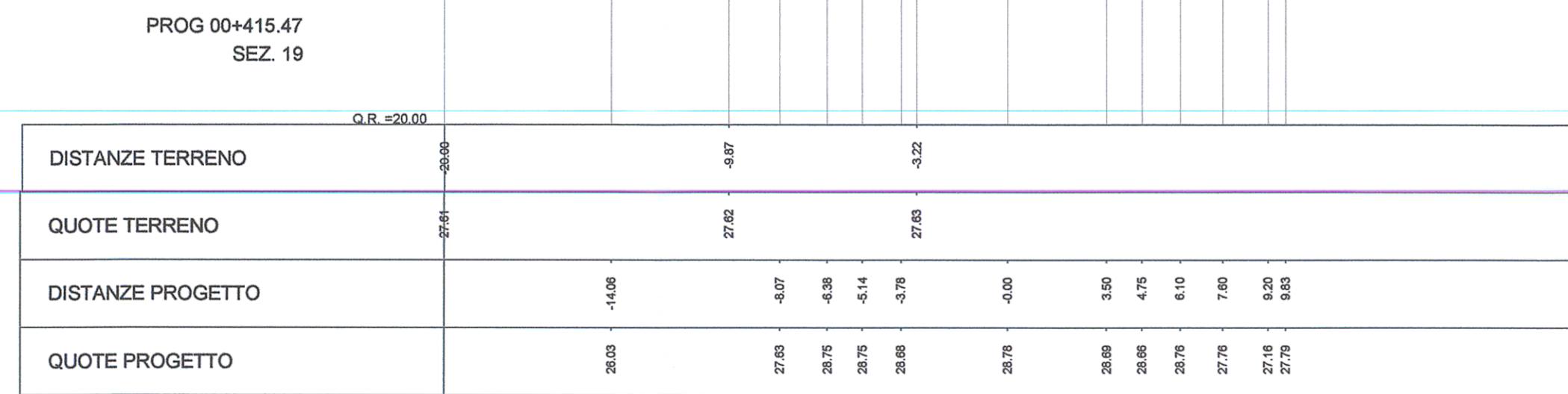
Scavo	0.95 mq
Rilevato	8.60 mq
Inerbimento	1.44 mq
Usura	0.29 mq
Binder	0.39 mq
Base	0.78 mq
Fondazione	1.98 mq
Scotico	7.27 mq
Bonifica	5.80 mq



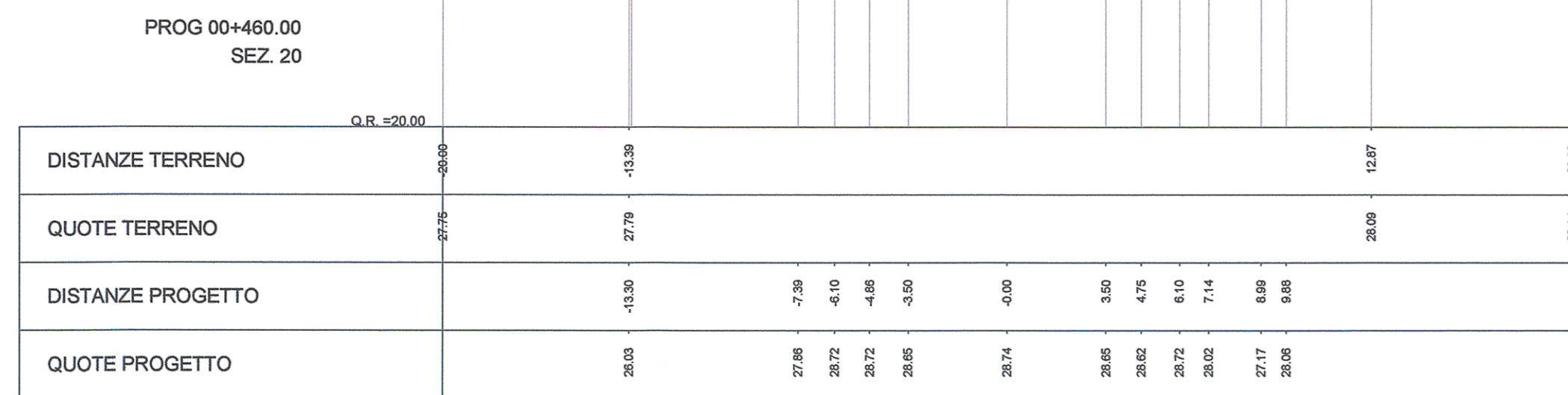
AREA	
Scavo	1.58 mq
Rilevato	8.79 mq
Inerbimento	1.42 mq
Usura	0.29 mq
Binder	0.39 mq
Base	0.78 mq
Fondazione	1.98 mq
Scotico	7.24 mq
Bonifica	5.80 mq



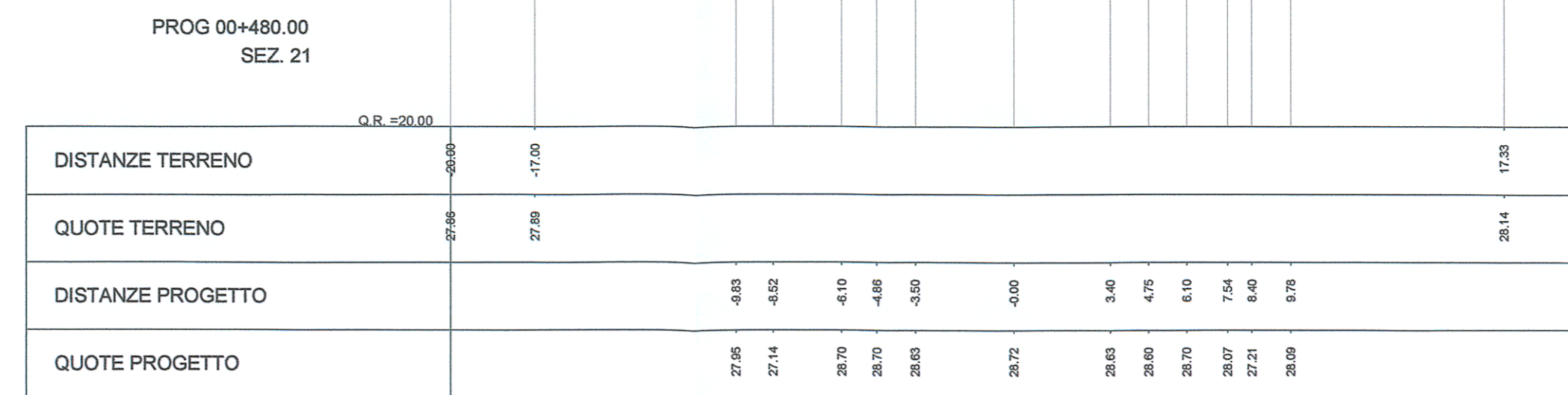
AREA	
Scavo	0.89 mq
Rilevato	9.95 mq
Inerbimento	1.46 mq
Usura	0.29 mq
Binder	0.39 mq
Base	0.78 mq
Fondazione	1.98 mq
Scotico	7.30 mq
Bonifica	5.84 mq



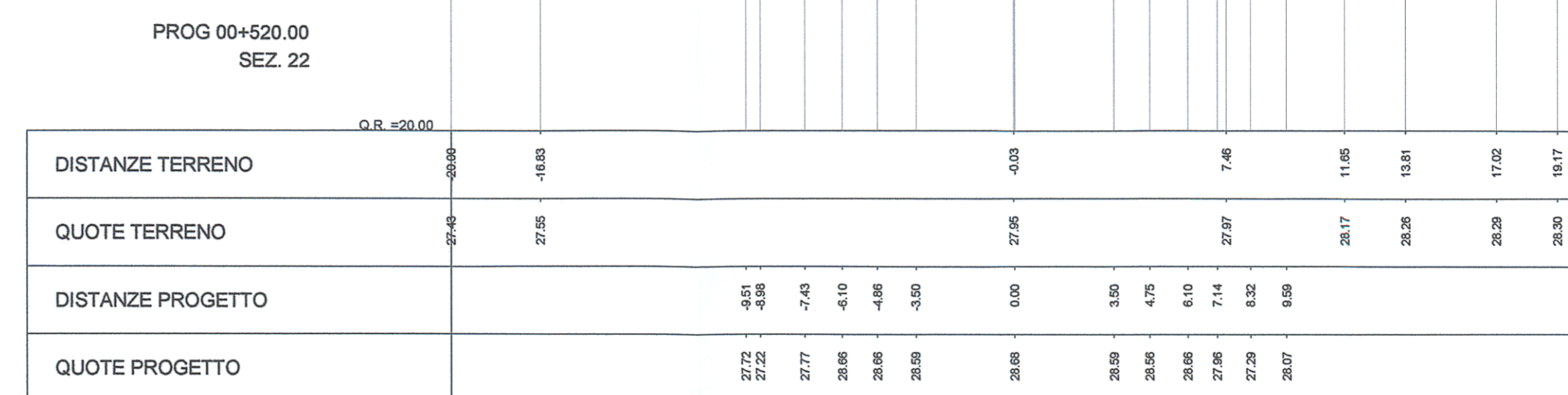
AREA	
Scavo	1.20 mq
Rilevato	5.49 mq
Inerbimento	1.15 mq
Usura	0.28 mq
Binder	0.38 mq
Base	0.76 mq
Fondazione	1.90 mq
Scotico	6.72 mq
Bonifica	5.38 mq



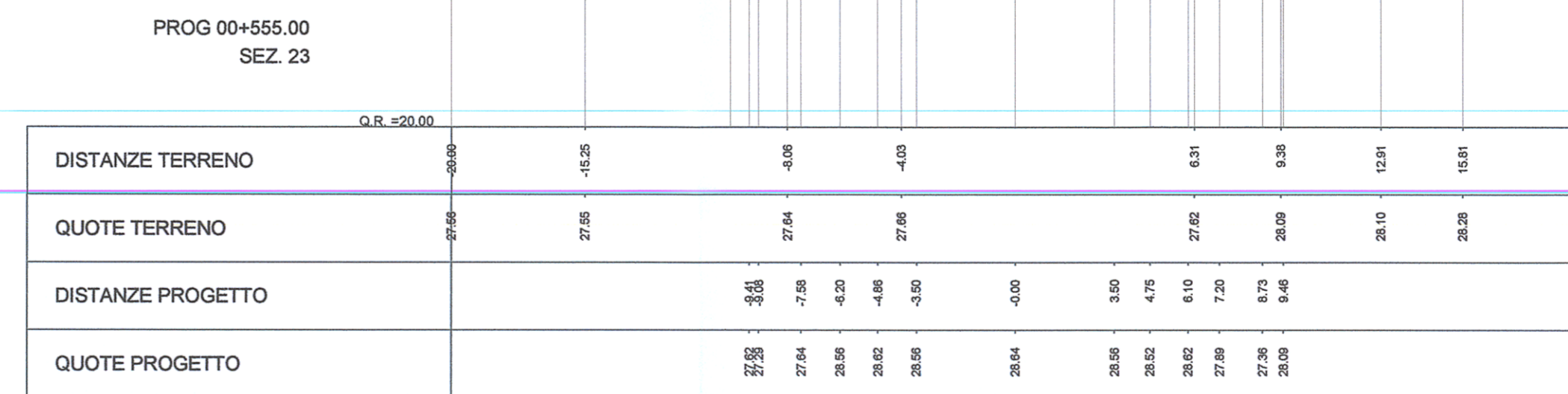
Scavo	2.26 mq
Rilevato	4.23 mq
Inerbimento	1.04 mq
Usura	0.28 mq
Binder	0.38 mq
Base	0.76 mq
Fondazione	1.90 mq
Scotico	6.58 mq
Bonifica	5.26 mq




AREA	
Scavo	1.43 mq
Rilevato	5.10 mq
Inerbimento	1.16 mq
Usura	0.28 mq
Binder	0.38 mq
Base	0.76 mq
Fondazione	1.90 mq
Scotico	6.72 mq
Bonifica	5.39 mq



AREA	
Scavo	1.04 mq
Rilevato	8.25 mq
Inerbimento	1.25 mq
Usura	0.29 mq
Binder	0.38 mq
Base	0.76 mq
Fondazione	1.90 mq
Scotico	6.90 mq
Bonifica	5.52 mq



AREA	
Scavo	1.22 mq
Rilevato	6.44 mq
Inerbimento	1.26 mq
Usura	0.29 mq
Binder	0.39 mq
Base	0.78 mq
Fondazione	1.94 mq
Scotico	6.39 mq
Bonifica	5.59 mq



COMMITTENTE:

PROGETTAZIONE:

**U.O. PRODUZIONE SUD E ISOLE**

**PROGETTO ESECUTIVO**

**ITINERARIO NAPOLI - BARI**  
**VARIANTE LINEA CANCELLO NAPOLI**  
VIABILITA' GAUDELLO

Sezioni Trasversali - Asse Principale - Tav. 3 di 6

SCALA:

1:200

COMMESSA LOTTO FASE ENTE TIPO DOC. OPERA/DISCIPLINA Progr. REV.

IF0J	00	E	78	M9	IF0005	003	A
------	----	---	----	----	--------	-----	---

Revis.	Descrizione	Redatto	Data	Verificato	Data	Approvato	Data	Aut. Emesso
A	EMISSIONE ESECUTIVA	P. ZUCCALO	09.2015	C. GALTIER	09.2015	D. APREA	09.2015	Aut. Emesso

FILE: IF0J00E78W9IF005003A.dwg

n. Elab.: 16