AREA
Scavo 4.05 mq
Rilevato 2.90 mq
Inerbimento:0.81 mq
Usura:0.22 mq
Binder:0.29 mq
Base:0.58 mq
Fondazione:1.44 mq
Scotico:5.10 mq
Bonifica:4.18 mq

PROG 01+170.00
SEZ. 41

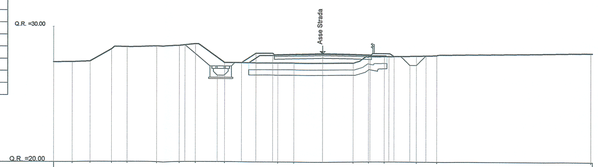

DISTANZE TERRENO	-20.00	-18.61	-17.29	-15.69	-14.54	-12.34	-10.05	-8.46	-7.28	-3.33	-2.14	2.28	3.39	4.66	6.94	8.44	19.85
QUOTE TERRENO	27.99	27.40	27.43	28.34	28.51	28.07	28.81	28.73	27.34	27.33	27.32	27.32	27.78	27.83	27.85	27.88	29.07
DISTANZE PROGETTO							-10.23	-7.82	-6.02	-4.95	-3.71	-0.00	3.50	4.56	6.44	7.83	
QUOTE PROGETTO							28.85	28.39	27.34	28.05	28.05	28.04	27.95	27.95	27.17	27.88	

AREA
Scavo 12.09 mq
Rilevato 0.00 mq
Inerbimento:0.00 mq
Usura:0.75 mq
Binder:1.00 mq
Base:2.00 mq
Fondazione:5.00 mq
Scotico:9.26 mq
Bonifica:10.01 mq

PROG 01+200.00
SEZ. 45

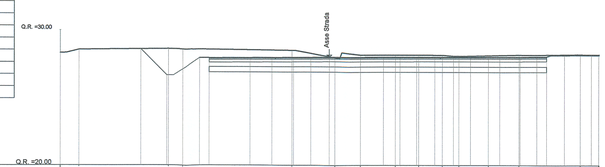

DISTANZE TERRENO	-20.00	-18.62	-11.97	-10.69	-2.76	5.42	2.31	4.69	6.61	8.37	9.60	11.79	14.05	18.61	19.87
QUOTE TERRENO	29.50	28.58	28.62	28.60	29.50	27.95	28.17	28.17	28.15	28.15	28.09	28.13	28.18	28.20	29.19
DISTANZE PROGETTO			-14.03	-12.58	-10.99	-9.63	-8.81	-7.38	-5.87	-4.34	-2.64	-1.38	0.00		4.01	5.34	6.46	7.81	9.20	10.48	12.85	14.15	15.40	16.12	17.45		19.42
QUOTE PROGETTO			28.60	28.66	27.66	27.66	27.66	27.94	27.92	27.89	27.92	27.95	28.01		27.97	27.97	27.96	27.95	27.95	27.97	28.03	28.04	28.04	28.04	28.15		28.15

AREA
Scavo 11.77 mq
Rilevato 0.11 mq
Inerbimento:0.00 mq
Usura:0.22 mq
Binder:0.29 mq
Base:0.59 mq
Fondazione:1.47 mq
Scotico:0.00 mq
Bonifica:0.00 mq

PROG 01+185.00
SEZ. 42

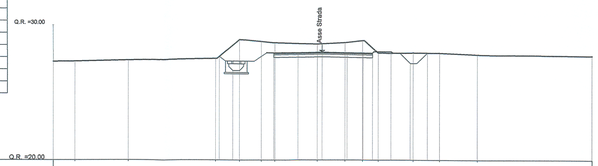

DISTANZE TERRENO	-20.00	-18.39	-14.42	-7.90	-6.12	-4.51	-3.51	-0.36	1.70	3.00	4.15	6.73	8.69	11.49	-19.98
QUOTE TERRENO	27.05	27.30	27.40	27.52	28.93	28.90	28.72	28.64	28.74	28.98	27.96	27.96	27.94	27.81	29.74
DISTANZE PROGETTO				-7.63	-6.62	-4.79	-3.00	-1.79	0.00	1.65	3.03	3.73	5.00	6.62	7.78
QUOTE PROGETTO				27.67	28.63	27.66	27.96	27.99	28.03	27.99	27.97	27.96	28.06	27.19	27.95

AREA
Scavo 10.97 mq
Rilevato 0.06 mq
Inerbimento:0.00 mq
Usura:0.27 mq
Binder:0.36 mq
Base:0.71 mq
Fondazione:1.78 mq
Scotico:0.00 mq
Bonifica:0.00 mq

PROG 01+190.00
SEZ. 43

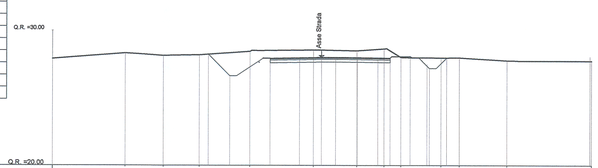

DISTANZE TERRENO	-20.00	-14.69	-11.74	-9.09	-5.29	-0.60	2.03	4.43	5.88	8.95	10.21	13.75	-20.00
QUOTE TERRENO	27.00	28.31	28.15	28.19	28.46	28.57	28.51	28.65	28.62	27.98	27.99	27.76	29.74
DISTANZE PROGETTO				-8.38	-6.79	-3.82	-1.82	-0.00	1.06	2.66	4.17	5.06	6.66	7.99	9.27
QUOTE PROGETTO				28.24	28.64	27.96	27.91	28.02	27.99	27.93	27.96	27.97	28.08	27.20	27.88

AREA
Scavo 11.98 mq
Rilevato 0.08 mq
Inerbimento:1.495 mq
Usura:0.41 mq
Binder:0.55 mq
Base:1.09 mq
Fondazione:2.74 mq
Scotico:0.00 mq
Bonifica:1.40 mq

PROG 01+195.00
SEZ. 44

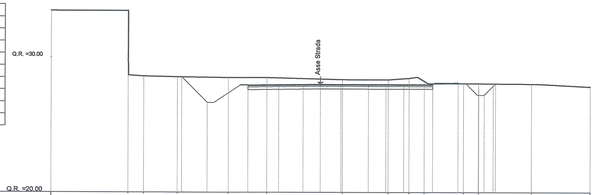

DISTANZE TERRENO		-14.27	-13.12	-10.59	-6.60	-3.98	1.63	5.01	6.98	7.99	10.62	11.74	16.66	-20.00
QUOTE TERRENO	30.48	30.60	29.55	29.50	28.50	28.34	28.46	28.34	28.07	28.07	28.03	27.93
DISTANZE PROGETTO			-10.27	-8.38	-5.36	-3.00	-1.29	0.00	1.53	3.56	4.84	6.17	7.89	8.32	10.21	12.15	12.99
QUOTE PROGETTO			28.55	28.65	27.95	27.91	27.98	28.02	27.97	27.91	27.94	27.95	27.99	28.00	28.11	27.21	28.05

COMMITTENTE:

RFI RETE FERROVIARIA ITALIANA
GRUPPO FERROVIE DELLO STATO ITALIANE

PROGETTAZIONE:

ITALFERR
GRUPPO FERROVIE DELLO STATO ITALIANE

U.O. PRODUZIONE SUD E ISOLE

PROGETTO ESECUTIVO

ITINERARIO NAPOLI - BARI

VARIANTE LINEA CANCELLO NAPOLI

VIABILITA' GAUDELLO

Sezioni Trasversali – Asse Principale – Tav. 6 di 6

SCALA: 1:200

COMMESSA	LOTTO	FASE	ENTE	TIPO DOC.	OPERA/DISCIPLINA	PROGR.	REV.
IF0J	00	E	78	W9	IF0005	006	A

Revis.	Descrizione	Redatto	Data	Verificato	Data	Approvato	Data
A	EMISSIONE ESECUTIVA	P.ZUCCALA'	09.2015	G.GALTIERI	09.2015	D. APREA	09.2015

ITALFERR gruppo ferrovie dello stato italiane
Dott. Ing. Daniel APREA
Ordine Ingegneri di Napoli N° 10879

FILE: IF0J00E78W9IF0005006A.dwg

n. Elab.: 18