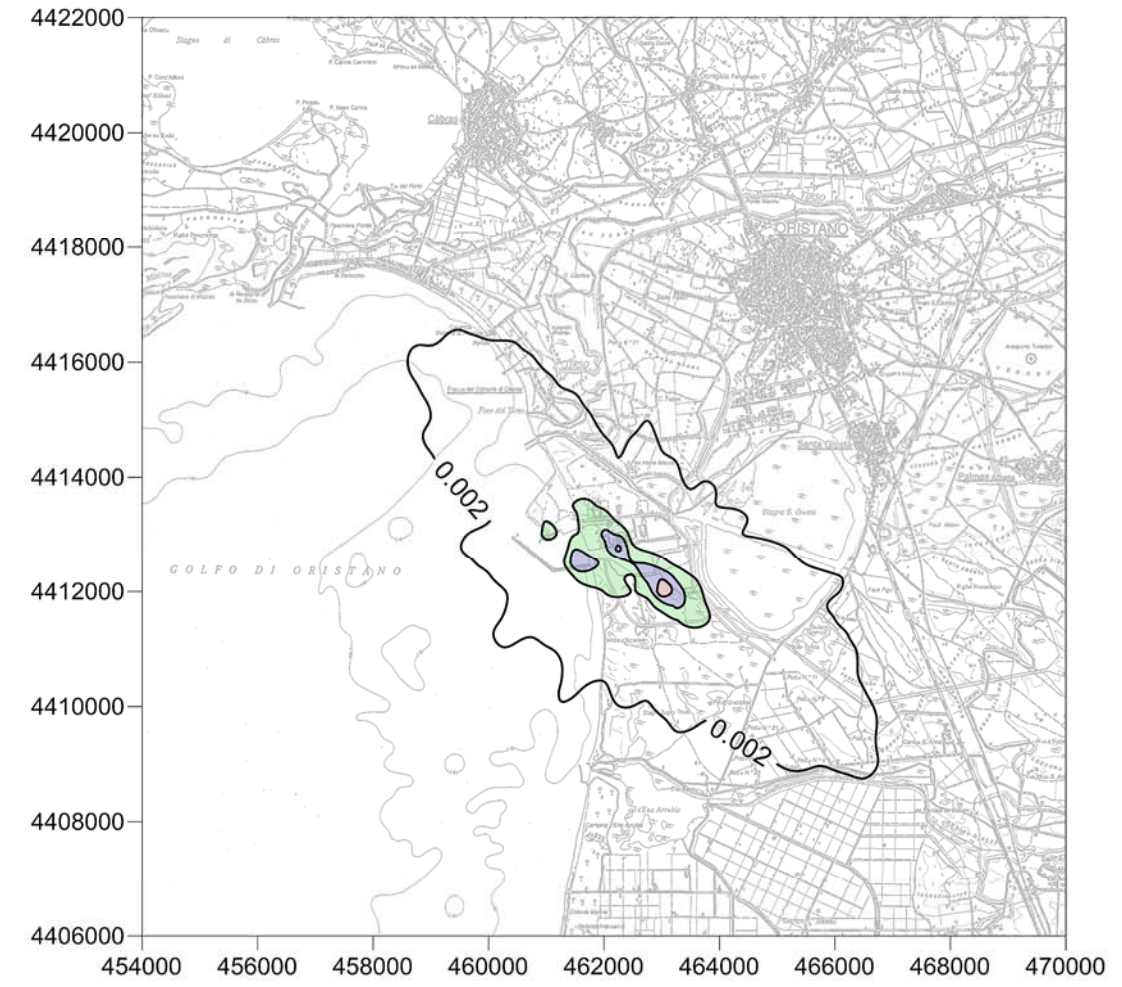
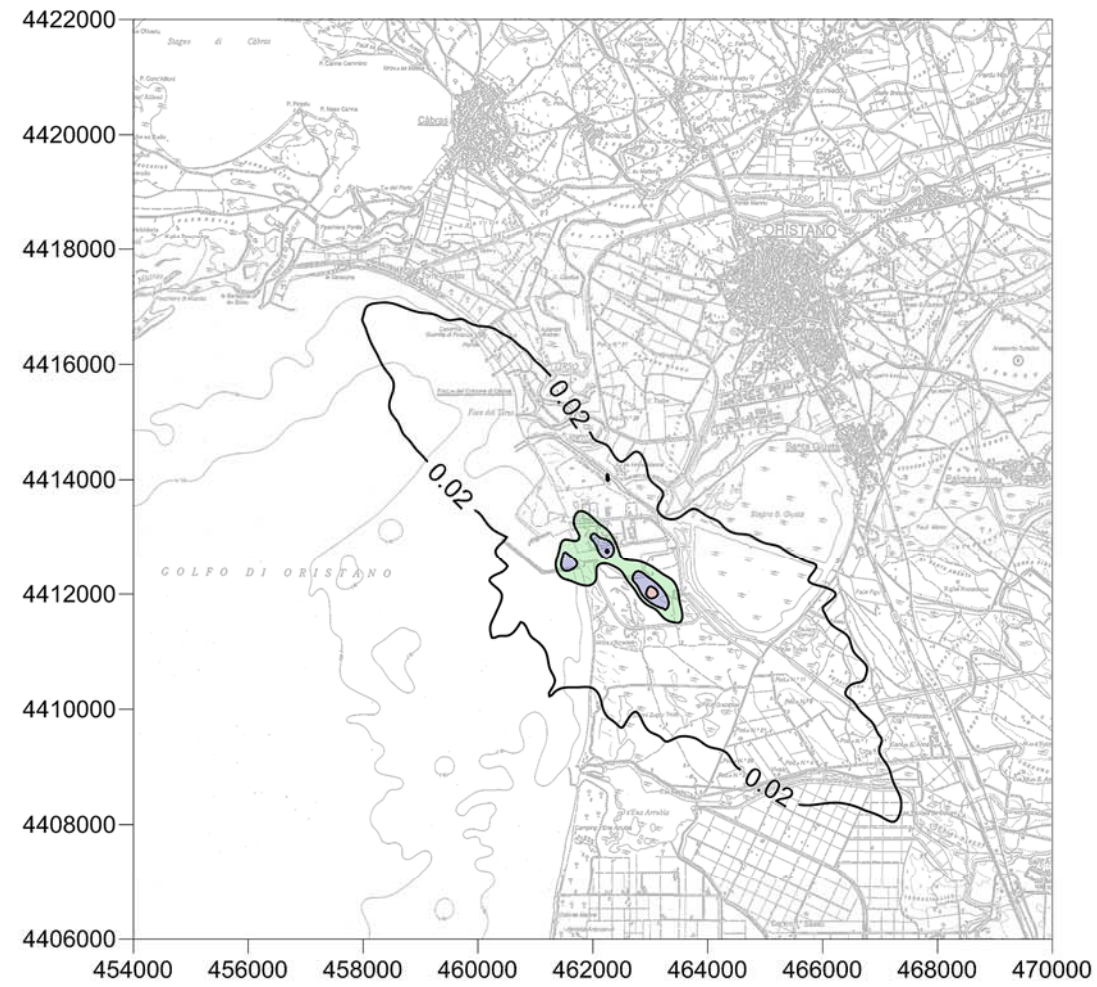


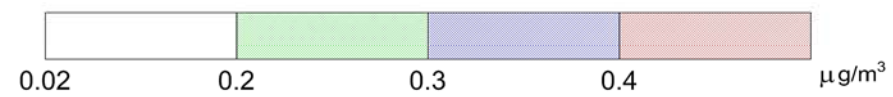
### PM10 - MASSIMO GIORNALIERO - 90.4° PERCENTILE

### PM10 - MEDIA ANNUA



N  
WGS 84 - UTM 32

#### LEGENDA



#### LEGENDA

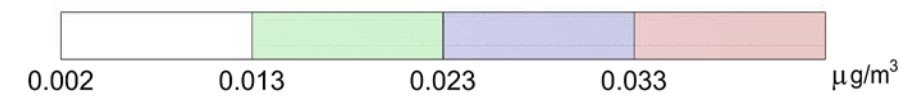


FIGURA 4.3

ANALISI DI DISPERSIONE DI INQUINANTI IN ATMOSFERA  
IN FASE DI ESERCIZIO  
MAPPE DELLE ISOCONCENTRAZIONI DI PM10