



ANAS S.p.a

Compartimento della Viabilità per l'Emilia e Romagna

VARIANTE ALLA S.S. 16 ADRIATICA Bellaria–Rimini–Riccione–Misano

tra il Km 193+000 al Km 220+000

PROGETTO DEFINITIVO DG 4/99

PROGETTO STRADALE

SEZIONI TRASVERSALI CARATTERISTICHE DA SEZIONE 401 A SEZIONE 600



Ingegneria europea

Mandataria del Raggruppamento Temporaneo di Imprese costituito da:



Ingegneria europea

IL PROGETTISTA
Ing. Michele Parrella
Ord. Ingg. Avellino N.933

IL DIRETTORE TECNICO
Ing. Maurizio Torresi
Ord. Ingg. Milano N.16492



STUDIO T.I. S.c.a.r.l.

IL PROGETTISTA
Ing. Regolo Poluzzi
Ord. Ingg. Bologna N.4271

IL PROGETTISTA
Ing. Gianluigi Venerandi
Ord. Ingg. Rimini N.188



SITECO

IL PROGETTISTA
Ing. Rodolfo Biondi
Ord. Ingg. Modena N.1256

IL DIRETTORE TECNICO
Ing. Rodolfo Biondi
Ord. Ingg. Modena N.1256



Progettazione Integrata Ambiente S.r.l.

IL PROGETTISTA
Ing. Filippo Giancola
Ord. Ingg. Roma N.18193

IL DIRETTORE TECNICO
Ing. Francesco Ventura
Ord. Ingg. Roma N.14660

RIFERIMENTO ELABORATO					DATA:		REVISIONE	
DIRETTORIO			FILE		MAGGIO 2009		n.	data
codice	commessa	N.Prog.	unita'	n. progressivo	SCALA:			
15003002			STD302		1:300		-	-

VISTO DELLA COMMITTENTE



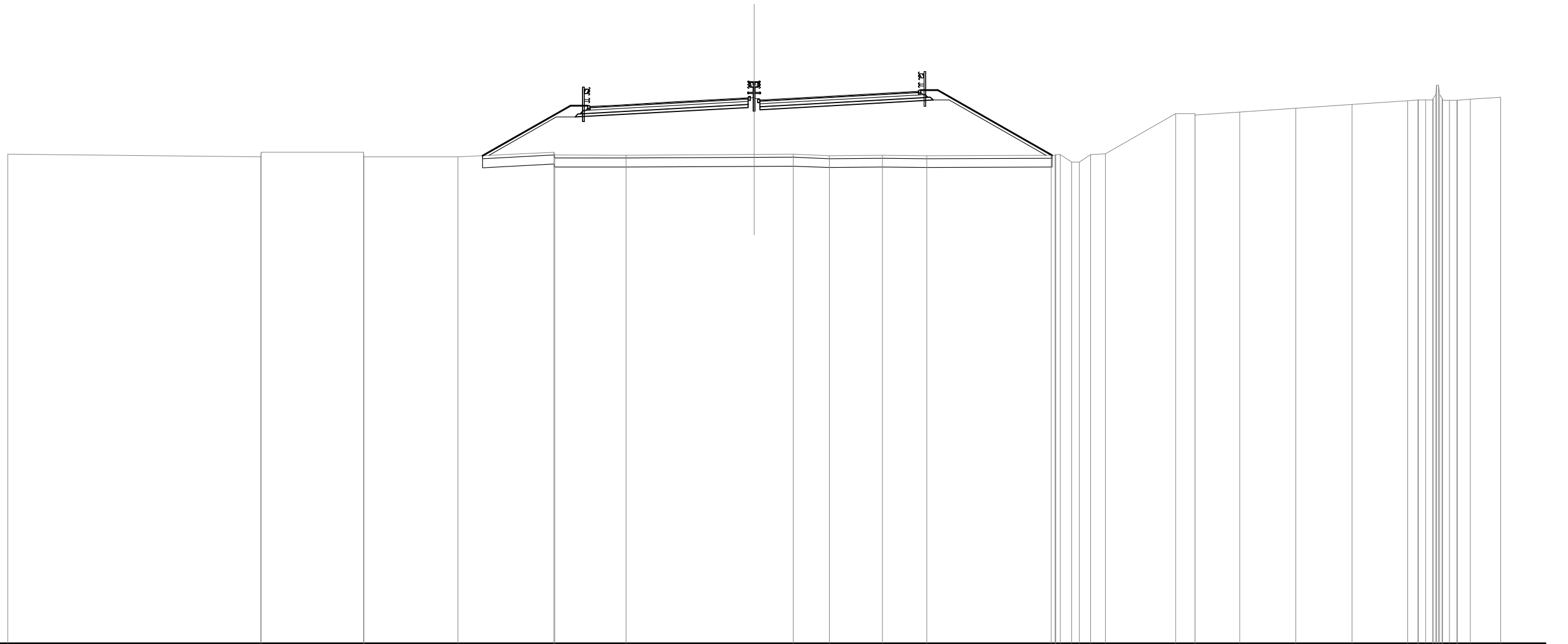
ANAS S.p.a

Compartimento della Viabilità per l'Emilia e Romagna

SEZIONE N. : 410
 QT. PROGETTO : 25.572
 DIST.PROG. : 198820.000
 DIST.PREC. : 20.000
 DIST.SUCC. : 20.000

SCALA 1:300

QT.RIF. -10.915

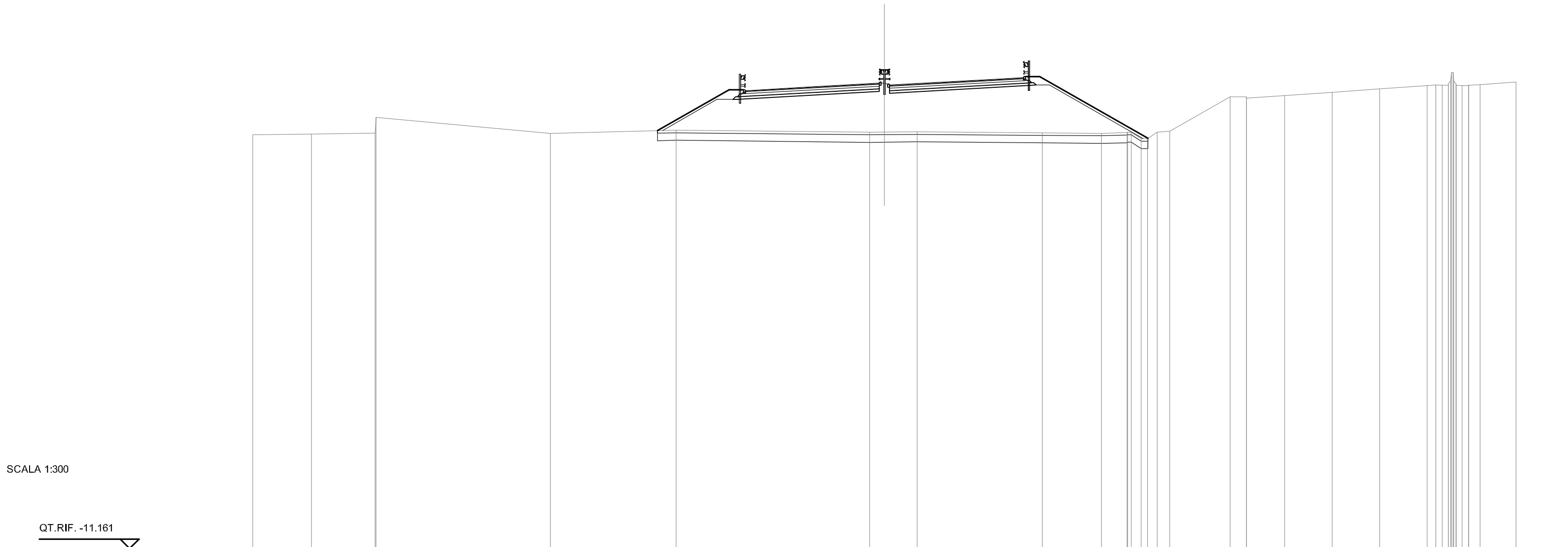


QUOTE TERRENO	21.86	21.68 21.99	21.99 21.69	21.68	22.00 21.81	21.80	21.84	21.86	21.77	21.79	21.77	21.79 21.79 21.83 21.83 21.32 21.32 21.83 21.90	24.57 24.57 24.47	24.68	24.94	25.20	25.46 25.51 25.51 25.51 25.50 25.60 25.85 26.50 26.85 26.85 25.60 25.50 25.48 25.48			
DIST.PARZIALI TERRENO	16.95	6.86	6.29	6.45	4.78	8.58	2.62	2.42	3.56	2.97	8.34	0.76 0.56 0.76 1.00	4.68	1.30	3.00	3.75	3.75	3.75	0.69 0.49 0.49 0.48 0.90	2.02
QUOTE PROGETTO					25.06	25.15	25.36	25.57	25.65 25.50	25.57	25.78	25.99	26.09							
DIST.PARZIALI PROGETTO					1.75	3.75	3.75	1.35	0.80 1.35	3.75	3.75	1.75								

SEZIONE N. : 411
 QT. PROGETTO : 25.578
 DIST.PROG. : 198840.000
 DIST.PREC. : 20.000
 DIST.SUCC. : 20.000

SCALA 1:300

QT.RIF. -11.161

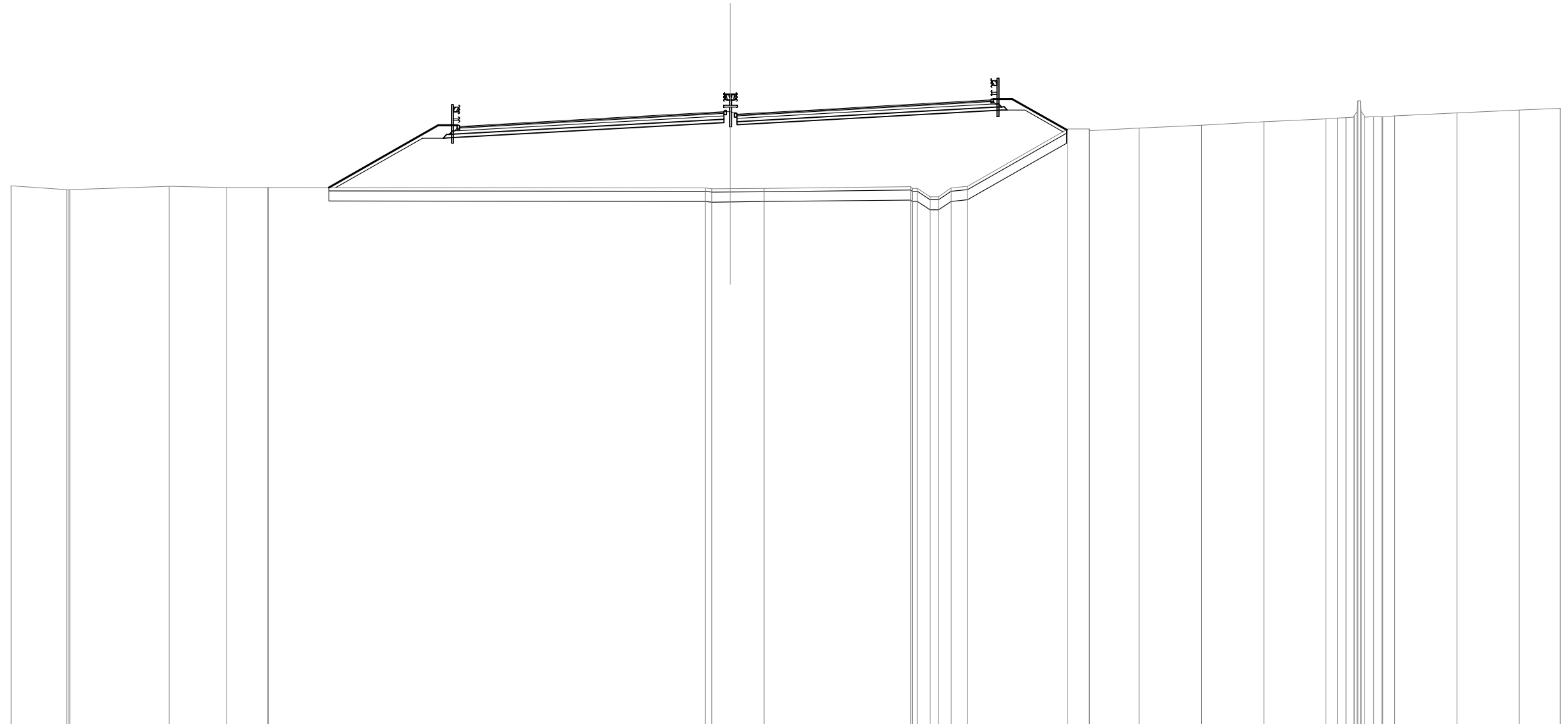


QUOTE TERRENO	21.56	21.63	21.68 22.95	21.68	21.93	21.77	21.78	21.80	21.72	21.68	21.74 21.77 21.77 21.76 21.76 21.77 21.84	24.56	24.56 24.46	24.67	24.93	25.19	25.45 25.50 25.50 25.49 25.49 25.59 25.84 26.49 25.84 25.59 25.47 25.47 25.47		
DIST.PARZIALI TERRENO	4.65	5.03	13.80	9.96	15.32	1.18	2.58	9.91	4.68	2.03	0.76 0.51 0.76 1.00	4.78	1.30	3.03	3.75	3.75	3.75	0.70 0.30 0.30 0.30 0.90	2.86
QUOTE PROGETTO						25.06	25.16	25.37	25.58	25.65	25.50	25.58	25.79	26.00	26.09				
DIST.PARZIALI PROGETTO						1.75	3.75	3.75	1.35	0.80	1.35	3.75	3.75	1.75					

SEZIONE N. : 421
 QT. PROGETTO : 25.630
 DIST.PROG. : 199028.144
 DIST.PREC. : 18.991
 DIST.SUCC. : 11.856

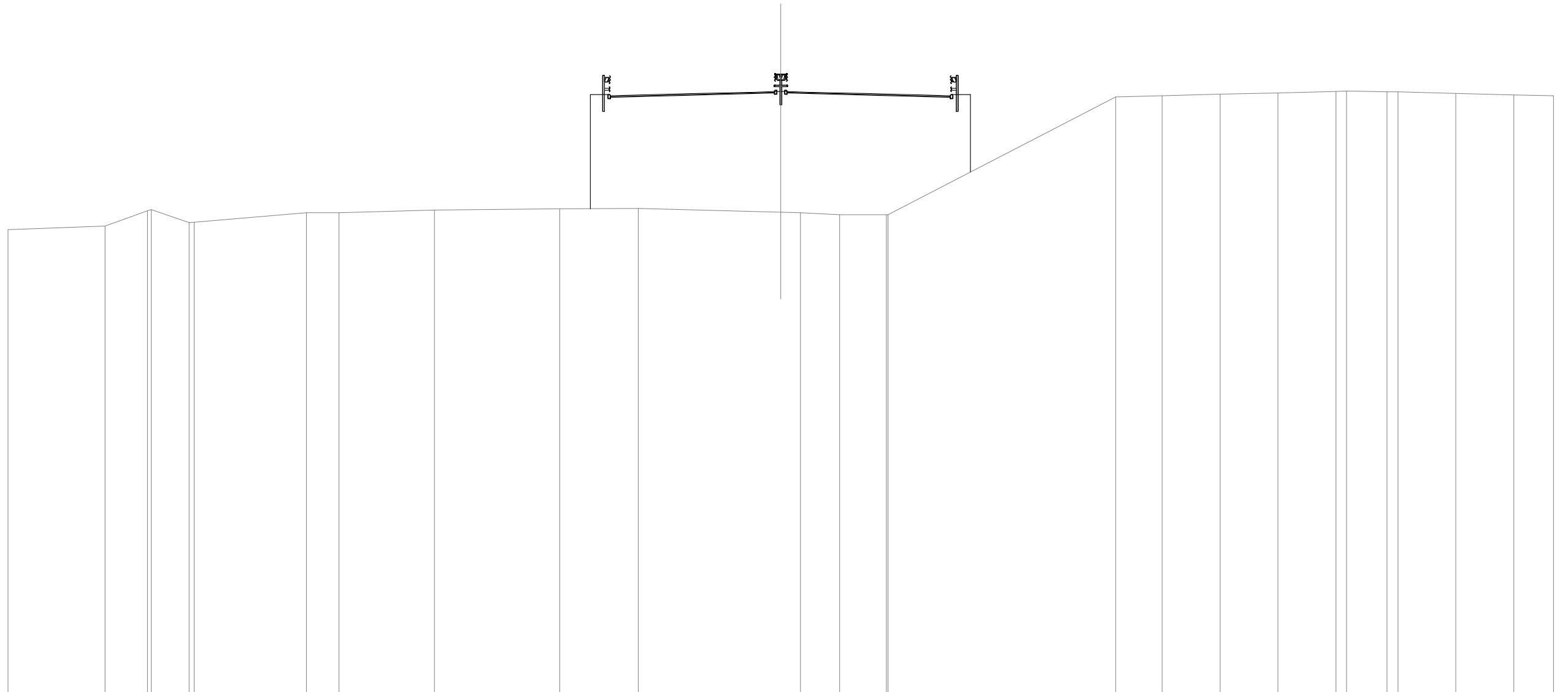
SCALA 1:300

QT.RIF. -11.345



QUOTE TERRENO	21.22	21.00 20.98 21.00	21.20	21.14	21.13 21.13		21.10 21.05 21.06	21.08		21.17 21.09 21.09 20.58 20.58 21.09 21.21	24.65 24.65 24.55	24.70	24.90	25.09	25.28 25.31 25.32 25.34 25.37 25.47 25.72 26.37 26.37 25.72 25.47 25.38 25.41 25.41 25.44 25.62 25.79	25.91				
DIST.PARZIALI TERRENO	3.32	6.00	3.44	2.50		26.35	1.12 2.02		8.83	0.76 0.51 0.76 1.00	6.03	1.30 3.00	3.75	3.75	3.75	0.70 0.50 0.48 0.55 0.55 0.73	3.75	3.75	2.47	
QUOTE PROGETTO						24.82	25.21	25.42	25.63	25.71 25.55	25.63	25.84	26.05		26.41					
DIST.PARZIALI PROGETTO						7.06	3.75	3.75	1.35 0.80 1.35	3.75	3.75	6.44								

SEZIONE N. : 434
 QT. PROGETTO : 25.680
 DIST.PROG. : 199208.458
 DIST.PREC. : 5.093
 DIST.SUCC. : 11.542

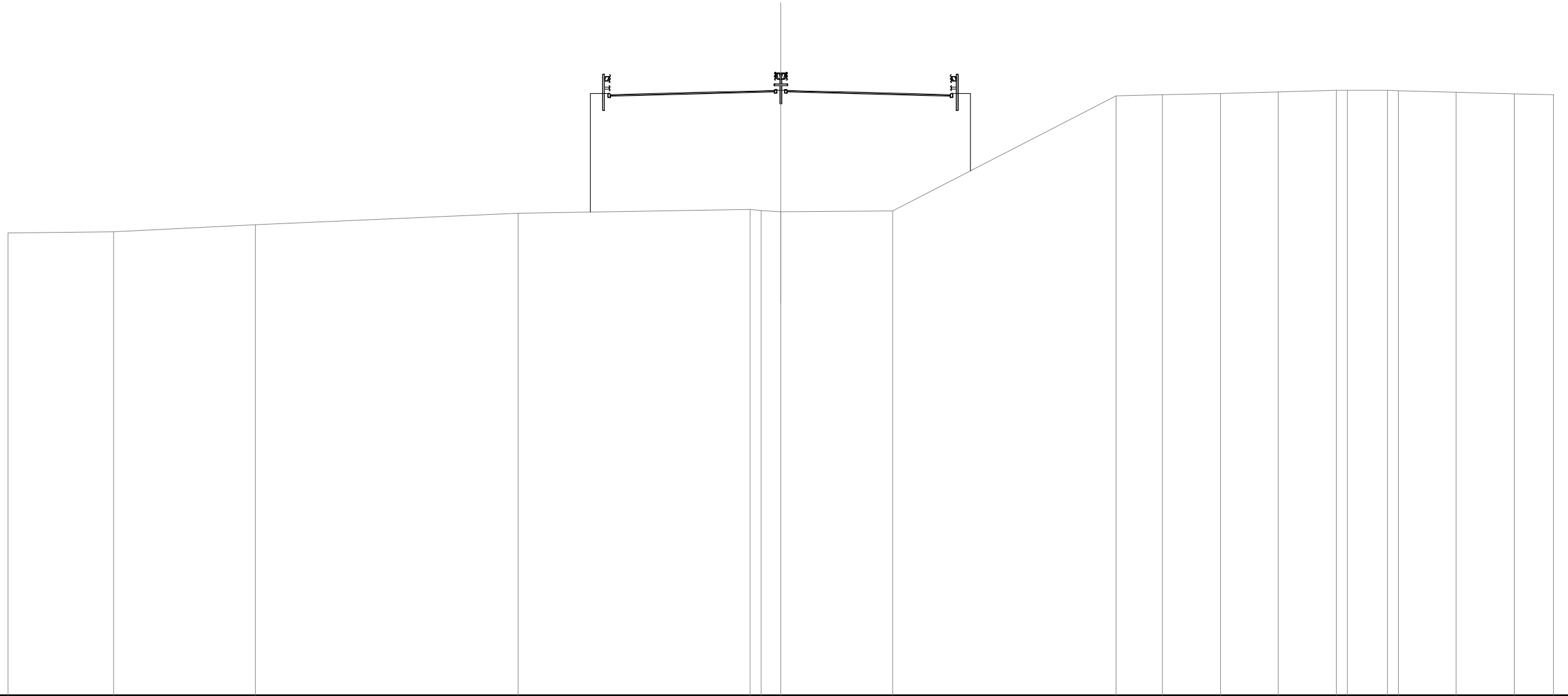


SCALA 1:300

QT.RIF. -13.262

QUOTE TERRENO	-16.79	-17.00	18.00 18.08	17.23 17.25		-17.87	-17.86	-18.03	-18.11	-18.16		17.91 17.88	17.73	17.75 17.75		25.36	25.44	25.53	25.62	25.72 25.73	25.70 25.69	25.59	25.50	25.43
DIST.PARZIALI TERRENO	6.26	2.75	2.44	7.26	2.11	6.16	8.11	5.10	9.22	1.27	2.54	3.02	14.73	3.00	3.75	3.75	3.75	0.70	2.61	0.70	3.75	3.75	2.58	
QUOTE PROGETTO									25.45	25.49	25.59	25.68	25.71	25.71	25.68	25.59	25.49	25.45						
DIST.PARZIALI PROGETTO									1.78	3.75	3.75	1.35	0.80	1.35	3.75	3.75	1.72							

SEZIONE N. : 435
 QT. PROGETTO : 25.683
 DIST.PROG. : 199220.000
 DIST.PREC. : 11.542
 DIST.SUCC. : 20.000

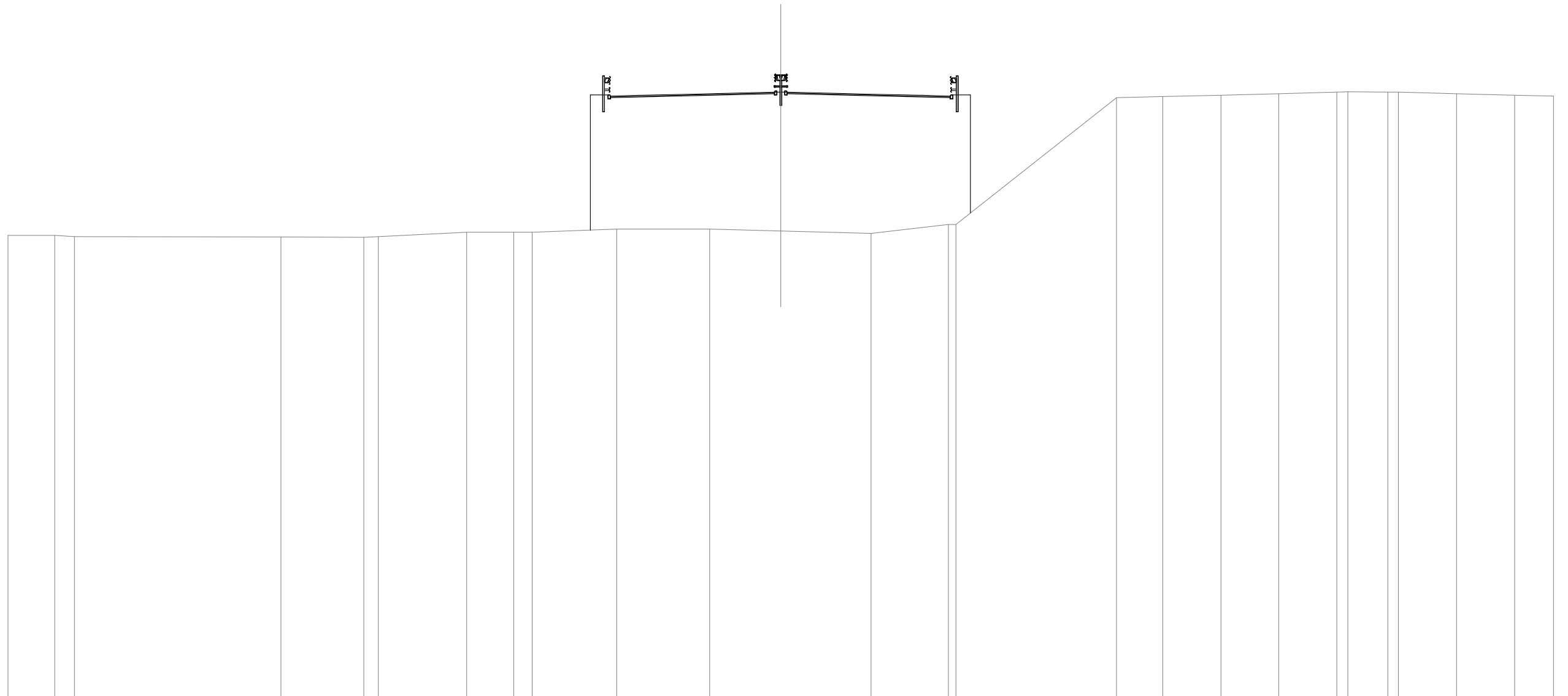


SCALA 1:300

QT.RIF. -13.409

QUOTE TERRENO	-16.49	-16.58	-17.04	-17.78	-18.03	-17.96	-17.89	-17.92	-25.36	-25.43	-25.53	-25.62	-25.71	-25.73	-25.71	-25.69	-25.60	-25.51	-25.44
DIST.PARZIALI TERRENO	6.83	9.17	16.99	15.03	0.70	1.28	7.23	14.47	3.00	3.75	3.75	3.75	0.70	2.61	0.70	3.75	3.75	2.55	
QUOTE PROGETTO					25.45	25.50	25.59	25.68	25.72	25.72	25.68	25.59	25.50	25.45					
DIST.PARZIALI PROGETTO					1.78	3.75	3.75	1.35	0.80	1.35	3.75	3.75	1.72						

SEZIONE N. : 436
 QT. PROGETTO : 25.688
 DIST.PROG. : 199240.000
 DIST.PREC. : 20.000
 DIST.SUCC. : 20.000

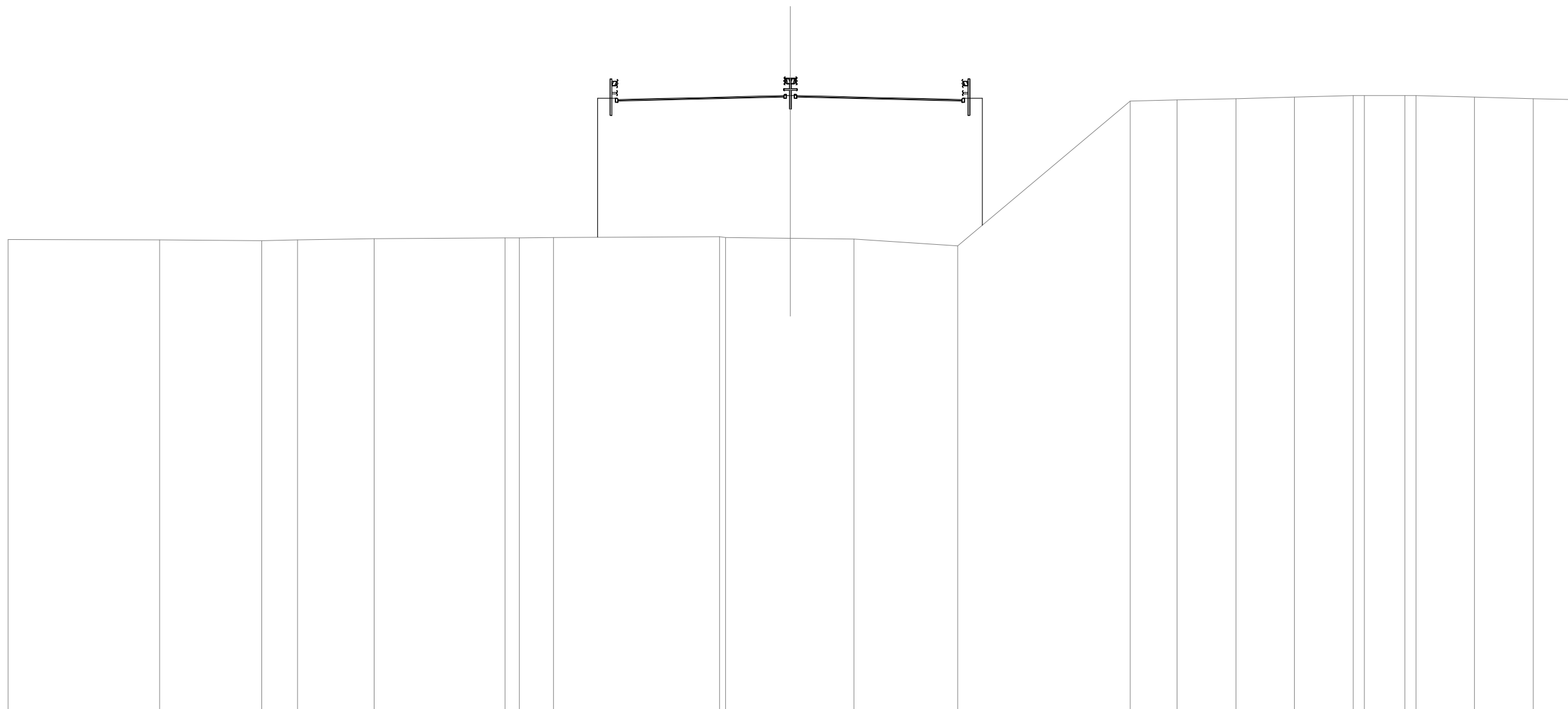


SCALA 1:300

QT.RIF. -13.492

QUOTE TERRENO	16.45	16.44	16.38	16.35	16.32	16.36	16.63	16.64	16.66	16.84	16.85	16.73	16.58	17.16	17.16	25.36	25.43	25.53	25.62	25.71	25.73	25.72	25.70	25.61	25.52	25.45
DIST.PARZIALI TERRENO	3.02	1.26	13.37	5.36	0.95	5.69	3.07	1.18	5.46	6.02	4.61	5.85	5.01	0.48	10.38	3.00	3.75	3.75	3.75	0.70	2.60	0.70	3.75	3.75	2.53	
QUOTE PROGETTO										25.46	25.50	25.59	25.69	25.72	25.72	25.69	25.59	25.50	25.46							
DIST.PARZIALI PROGETTO										1.78	3.75	3.75	1.35	0.80	1.35	3.75	3.75	1.72								

SEZIONE N. : 437
 QT. PROGETTO : 25.694
 DIST.PROG. : 199260.000
 DIST.PREC. : 20.000
 DIST.SUCC. : 20.000

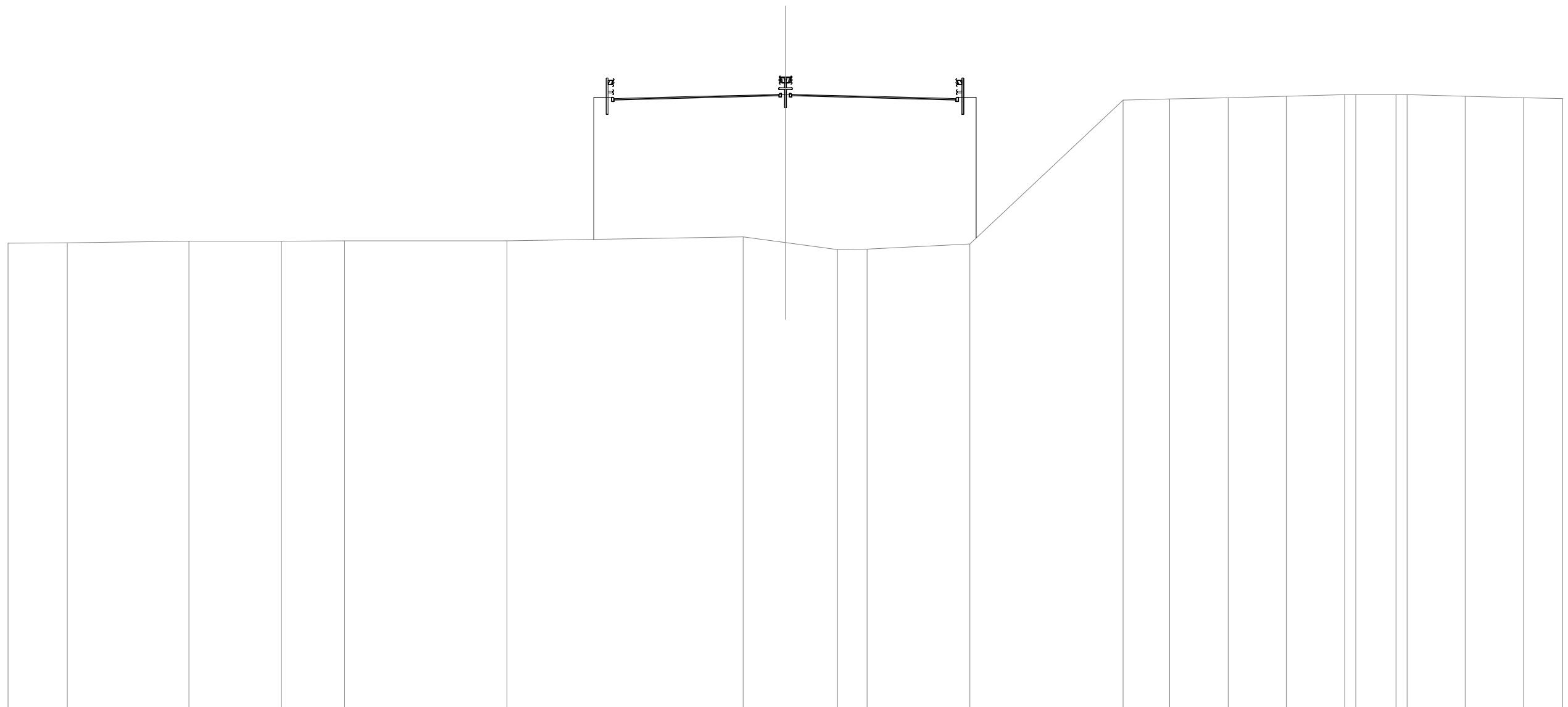


SCALA 1:300

QT.RIF. -13.593

QUOTE TERRENO	16.52	16.50	16.45	16.50	16.56	16.62	16.63	16.66	16.69	16.64	16.59	16.55	16.11	25.36	25.43	25.52	25.62	25.71	25.73	25.71	25.62	25.52	25.46
DIST.PARZIALI TERRENO	9.66	6.54	2.28	4.92	8.35	0.92	2.18	10.62	4.14	4.05	6.64	11.03	3.00	3.75	3.75	3.75	0.70	2.60	0.70	3.75	3.75	2.53	
QUOTE PROGETTO									25.46	25.51	25.60	25.69	25.73	25.73	25.69	25.60	25.51	25.46					
DIST.PARZIALI PROGETTO									1.78	3.75	3.75	1.35	0.80	1.35	3.75	3.75	1.72						

SEZIONE N. : 438
 QT. PROGETTO : 25.699
 DIST.PROG. : 199280.000
 DIST.PREC. : 20.000
 DIST.SUCC. : 20.000

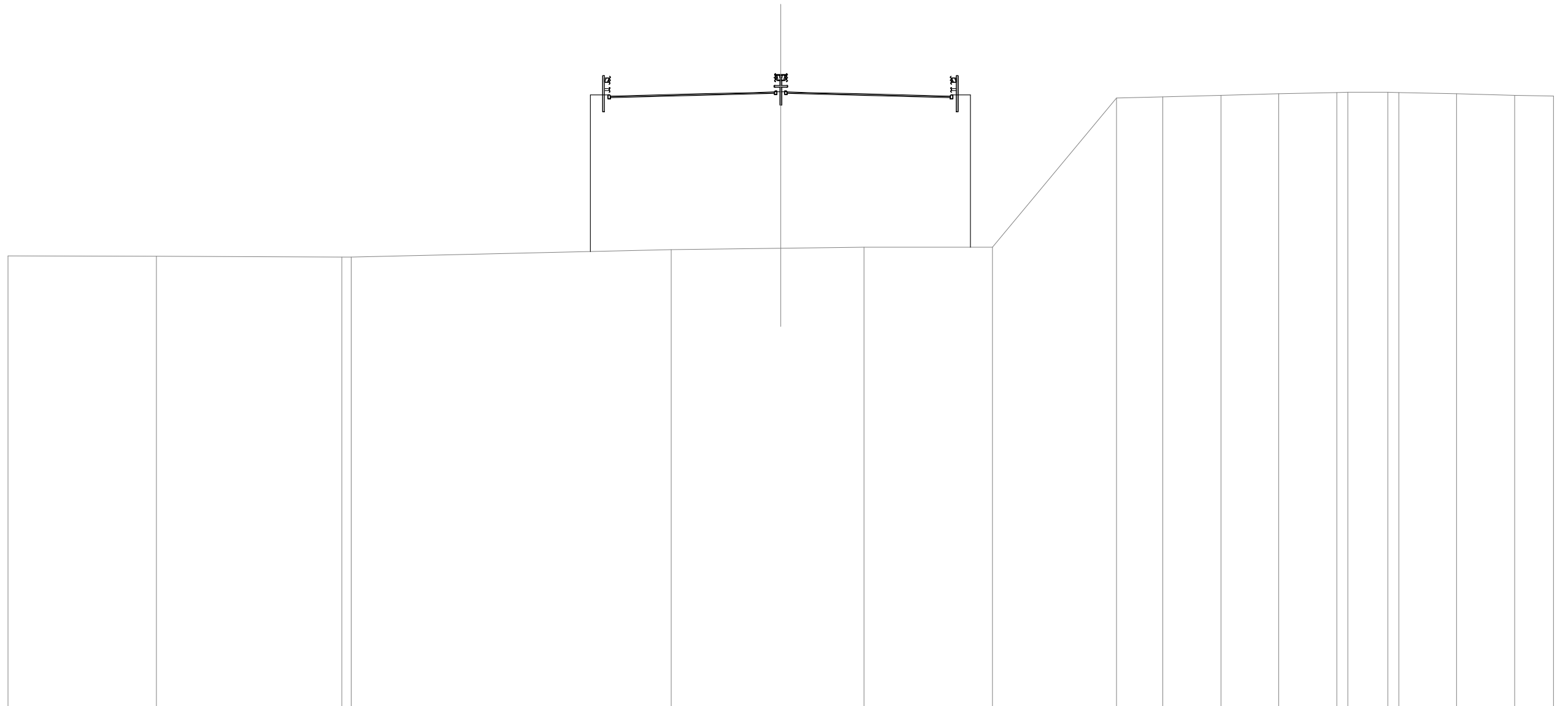


SCALA 1:300

QT.RIF. -13.772

QUOTE TERRENO	16.16	16.19	16.28	16.29	16.32	16.31	16.56	16.19	15.75	15.78	16.12	25.35	25.43	25.52	25.62	25.71	25.73	25.71	25.62	25.52	25.46
DIST.PARZIALI TERRENO	3.81	7.83	5.94	4.06	10.46	15.19	2.72	3.34	1.93	6.61	9.85	3.00	3.75	3.75	3.75	0.70	2.60	0.70	3.75	3.75	2.53
QUOTE PROGETTO							25.47	25.51	25.61	25.70	25.73	25.73	25.70	25.61	25.51	25.47					
DIST.PARZIALI PROGETTO							1.78	3.75	3.75	1.35	0.80	1.35	3.75	3.75	1.72						

SEZIONE N. : 439
 QT. PROGETTO : 25.705
 DIST.PROG. : 199300.000
 DIST.PREC. : 20.000
 DIST.SUCC. : 20.000

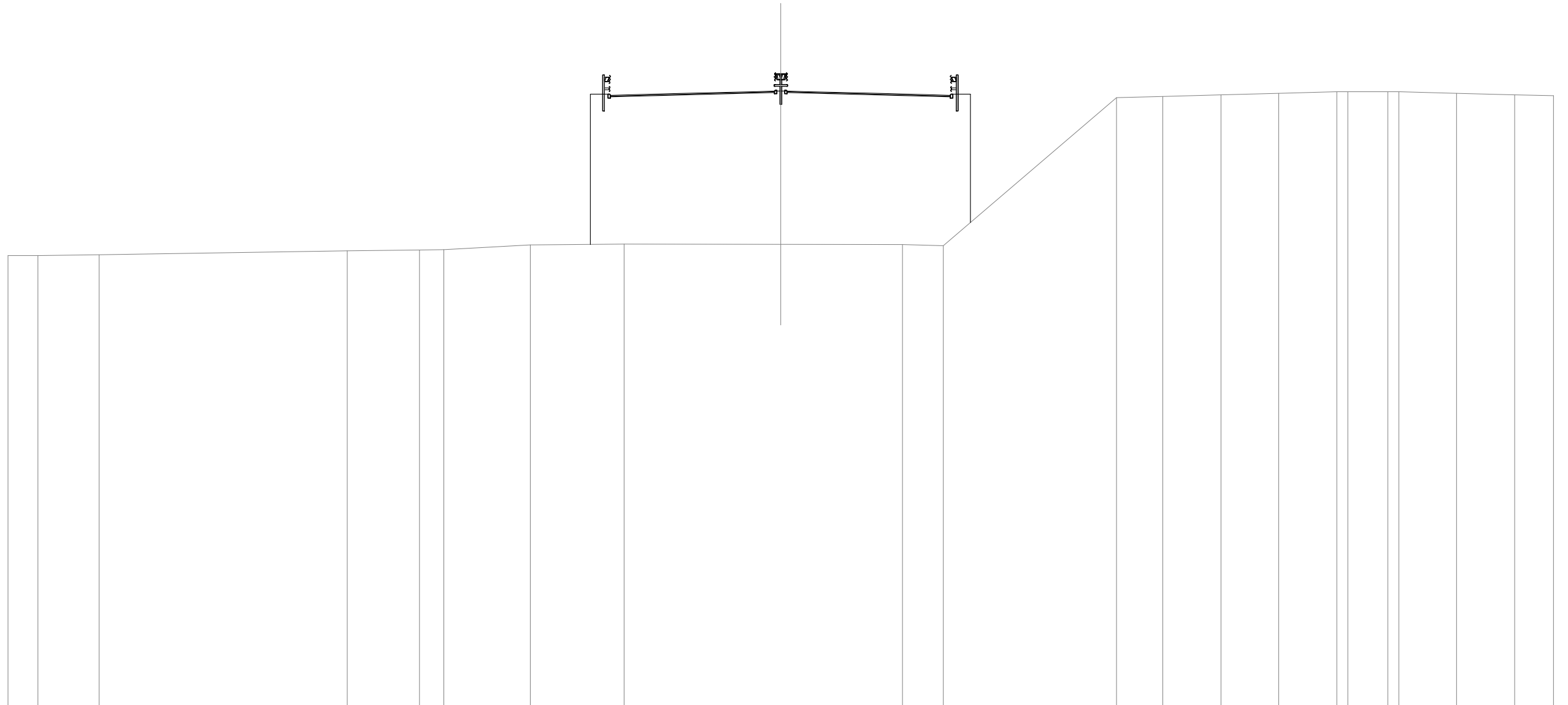


SCALA 1:300

QT.RIF. -14.121

QUOTE TERRENO	15.12	15.10	15.04 15.05	15.52	15.62	15.70	15.69	25.35	25.43	25.52	25.61	25.71 25.73	25.73 25.71	25.62	25.52	25.46
DIST.PARZIALI TERRENO	9.61	11.99	0.60	20.71	7.08	5.37	8.31	8.04	3.00	3.75	3.75	3.75	0.70 2.60	0.70 3.75	3.75	2.53
QUOTE PROGETTO								25.47	25.52	25.61	25.71	25.74 25.74	25.71	25.61	25.52	25.47
DIST.PARZIALI PROGETTO								1.78	3.75	3.75	1.35 0.60 1.35	3.75	3.75	1.72		

SEZIONE N. : 442
 QT. PROGETTO : 25.722
 DIST.PROG. : 199360.000
 DIST.PREC. : 20.000
 DIST.SUCC. : 20.000

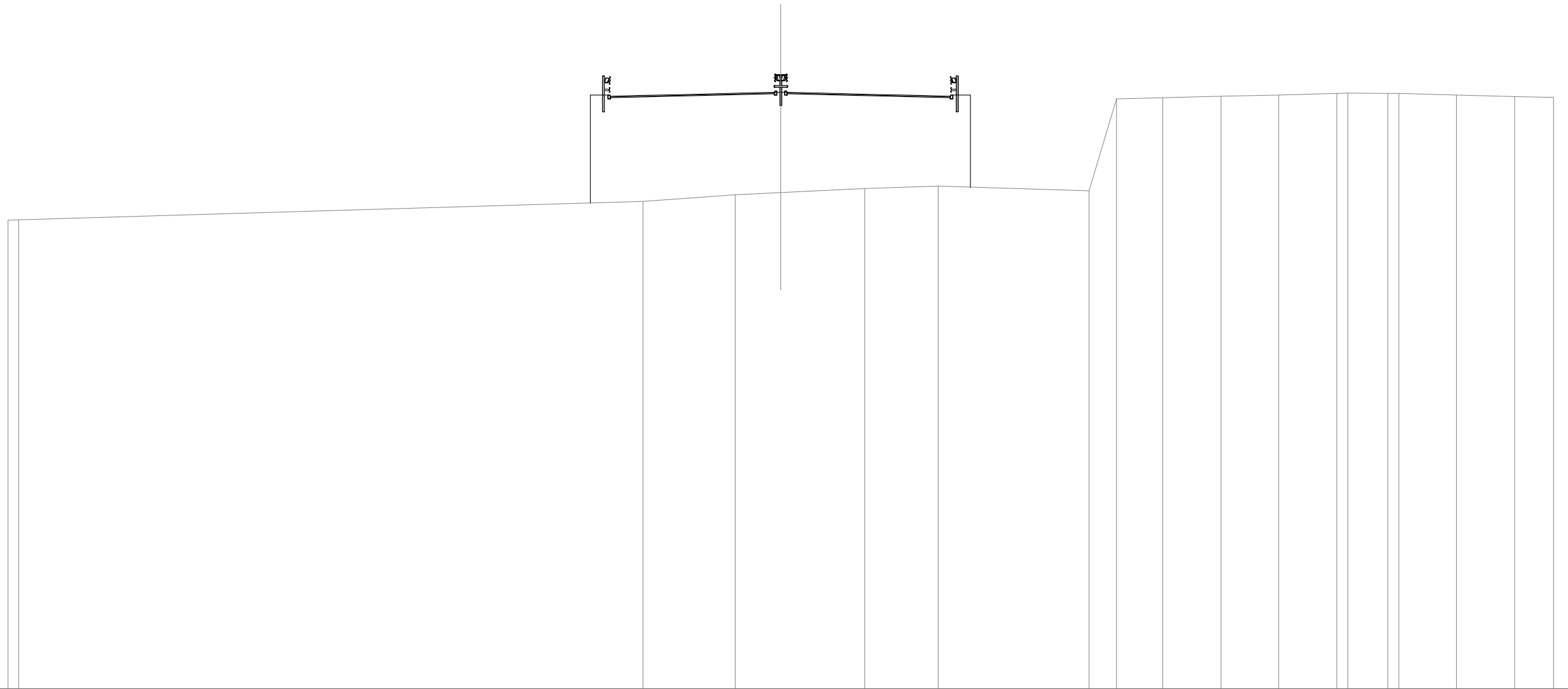


SCALA 1:300

QT.RIF. -14.079

QUOTE TERRENO	15.12	15.11	15.16	15.43	15.47	15.50	15.81	15.86	15.84	15.82	15.75	25.35	25.42	25.52	25.61	25.70	25.72	25.72	25.61	25.52	25.45
DIST.PARZIALI TERRENO	1.94	3.96	16.05	4.69	1.55	5.60	6.06	10.15	7.86	2.65	11.21	3.00	3.75	3.75	3.75	0.70	2.60	0.70	3.75	3.75	2.53
QUOTE PROGETTO								25.49	25.53	25.63	25.72	25.76	25.76	25.72	25.63	25.53	25.49				
DIST.PARZIALI PROGETTO								1.78	3.75	3.75	1.35	0.80	1.35	3.75	3.75	1.72					

SEZIONE N. : 444
 QT. PROGETTO : 25.733
 DIST.PROG. : 199401.635
 DIST.PREC. : 21.635
 DIST.SUCC. : 18.365



SCALA 1:300

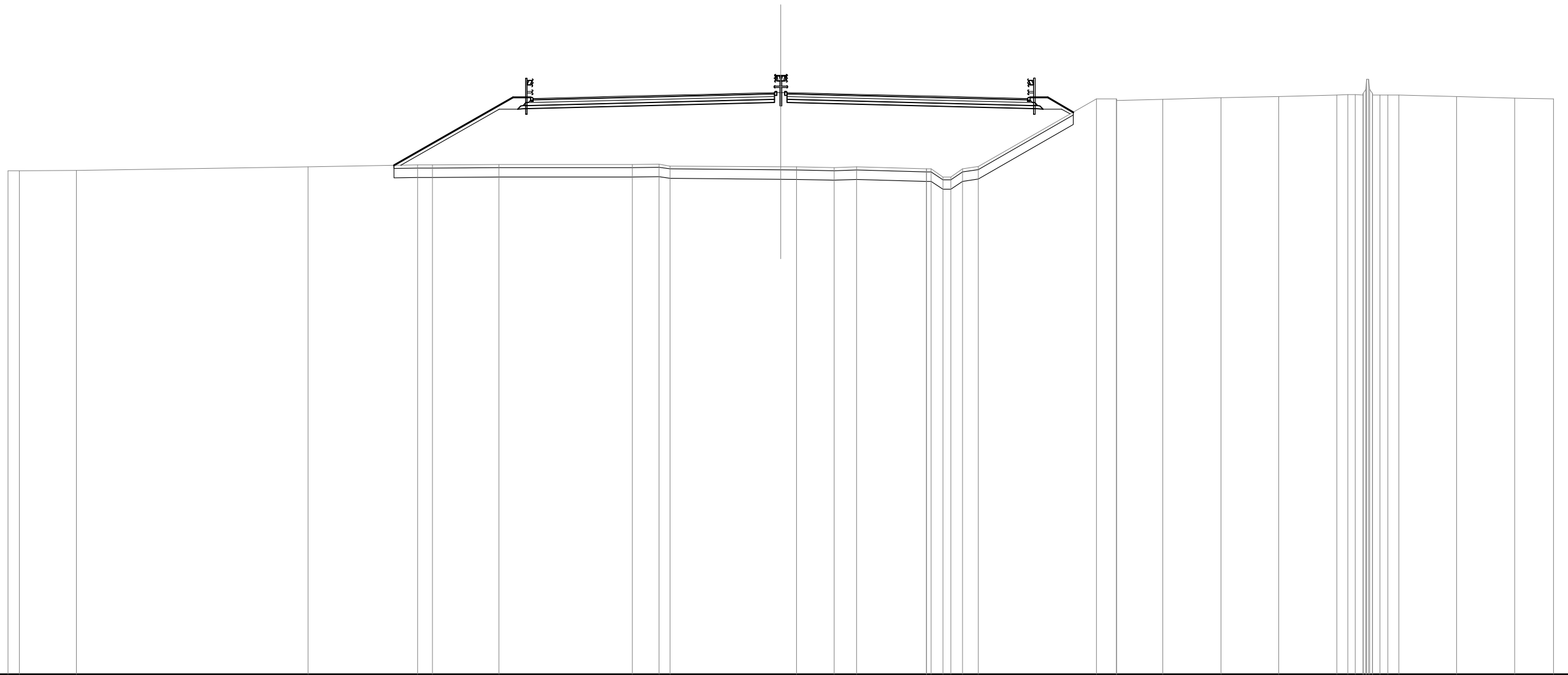
QT.RIF. -12.894

QUOTE TERRENO	17.47 17.49			18.69	19.12	19.27	19.54	19.67		19.38	25.33	25.40	25.49	25.59	25.68 25.70	25.69 25.67	25.57	25.48	25.42	
DIST.PARZIALI TERRENO	0.68	40.40		5.96	2.96	5.43	4.74	9.77		1.78	3.00	3.75	3.75	3.75	0.70	2.60	0.70	3.75	3.75	2.53
QUOTE PROGETTO				25.50	25.55	25.04	25.73	25.77	25.73	25.64	25.55	25.50								
DIST.PARZIALI PROGETTO				1.78	3.75	3.75	1.35	0.80	1.35	3.75	3.75	1.72								

SEZIONE N. : 454
 QT. PROGETTO : 25.782
 DIST.PROG. : 199580.000
 DIST.PREC. : 20.000
 DIST.SUCC. : 13.200

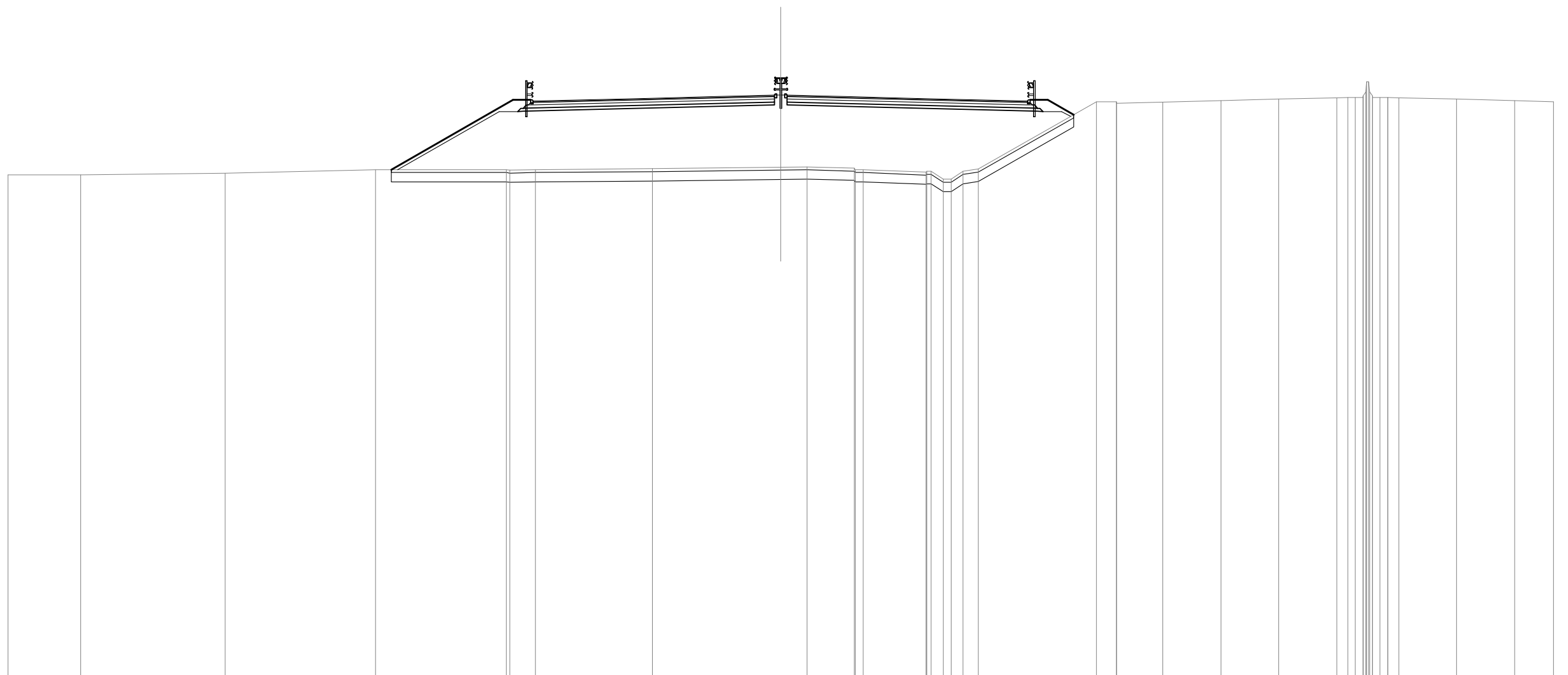
SCALA 1:300

QT.RIF. -11.825



QUOTE TERRENO	20.75 20.75	20.78	21.00	21.13 21.13	21.15	21.16	21.18 21.07	21.01 21.00	20.95 21.00	20.87 20.87 20.87 20.36 20.87 21.03	25.40 25.40 25.30	25.38	25.47	25.56	25.66 25.67 25.67 25.67 25.77 26.02 26.67 26.02 25.77 25.66 25.66 25.64 25.55	25.46	25.39	
DIST.PARZIALI TERRENO	0.74 3.67	15.00	7.10	0.96 4.31	8.63	1.72	0.73 7.16	1.01 2.44	1.45	4.52	0.76 0.51 0.76 1.00	7.65	1.30 3.00	3.75	3.75	3.75	3.75	2.53
QUOTE PROGETTO					25.43	25.59	25.69	25.78 25.82 25.82	25.78	25.69	25.59		25.43					
DIST.PARZIALI PROGETTO					6.78	3.75	3.75	1.35 0.80 1.35	3.75	3.75	6.72							

SEZIONE N. : 455
 QT. PROGETTO : 25.786
 DIST.PROG. : 199593.200
 DIST.PREC. : 13.200
 DIST.SUCC. : 15.000



SCALA 1:300

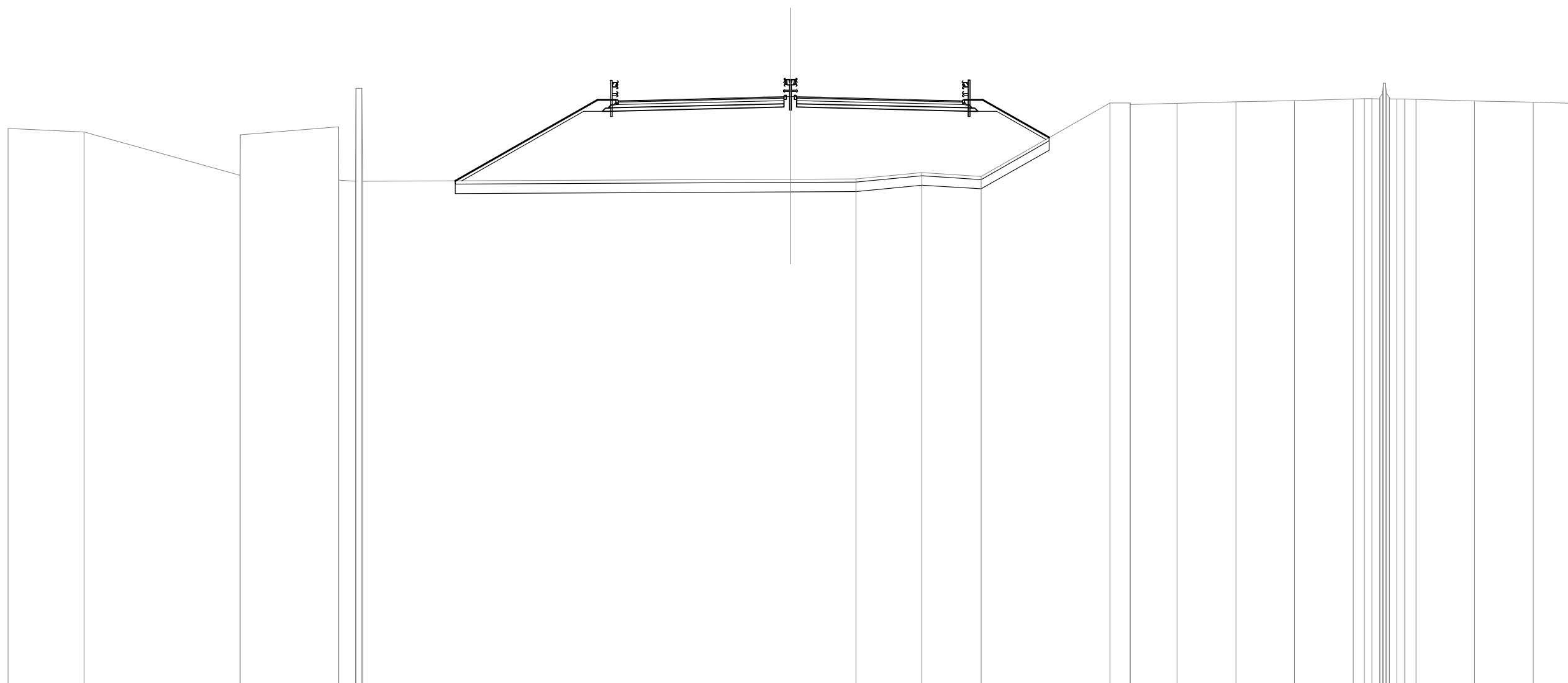
QT.RIF. -11.817

QUOTE TERRENO	20.65	20.66	20.75	21.00	21.00 20.97	21.00	21.06	21.16	21.18	21.10 21.00	21.00	20.84 20.88 20.88 20.37 20.37 20.88	21.03	25.40 25.40 25.30	25.37	25.46	25.56	25.65 25.67 25.67 25.67 25.77 26.02 26.67 26.67 26.02 25.77 25.67 25.67 25.66 25.67 25.65 25.46	25.40	
DIST.PARZIALI TERRENO	4.70	9.36	9.71	8.47	1.67	7.55	8.32	1.71	3.04	0.53 4.04	0.76 0.51 0.76 1.00	7.65	1.30 3.00	3.75	3.75	3.75	0.70 0.50 0.48 0.48 0.70	3.75	3.75	2.53
QUOTE PROGETTO	25.43																			
DIST.PARZIALI PROGETTO	6.78																			

SEZIONE N. : 462
 QT. PROGETTO : 25.821
 DIST.PROG. : 199720.000
 DIST.PREC. : 20.000
 DIST.SUCC. : 20.000

SCALA 1:300

QT.RIF. -11.753

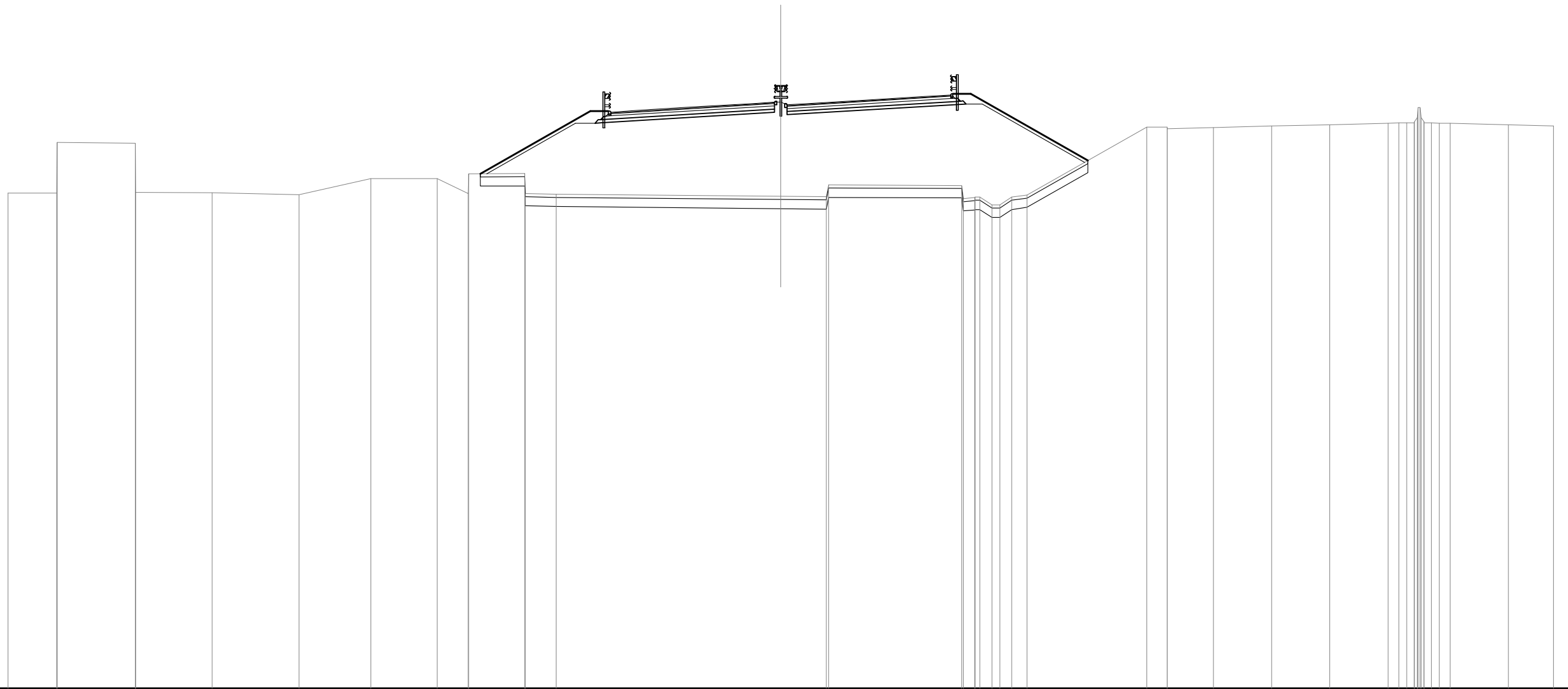


QUOTE TERRENO	23.83	23.58	20.83 23.42	23.94 20.51 20.44 26.40 26.40 20.43	20.57	20.59	21.00	20.75	25.45 25.45 25.35	25.43	25.52	25.61	25.71 25.72 25.72 25.71 25.81 26.06 26.71 26.06 25.81 25.71 25.70 25.69 25.59 25.49	25.43					
DIST.PARZIALI TERRENO	4.84	9.96	6.28	1.05	27.35	4.18	4.22	3.79	8.23	1.30	3.00	3.75	3.75	3.75	0.70 0.50 0.48 0.48 0.48 0.70	3.75	3.75	2.53	
QUOTE PROGETTO						25.59	25.63	25.73	25.82	25.85	25.85	25.82	25.73	25.63	25.59				
DIST.PARZIALI PROGETTO						1.77	3.75	3.75	1.35	0.80	1.35	3.75	3.75	1.73					

SEZIONE N. : 472
 QT. PROGETTO : 25.877
 DIST.PROG. : 199920.000
 DIST.PREC. : 20.000
 DIST.SUCC. : 15.869

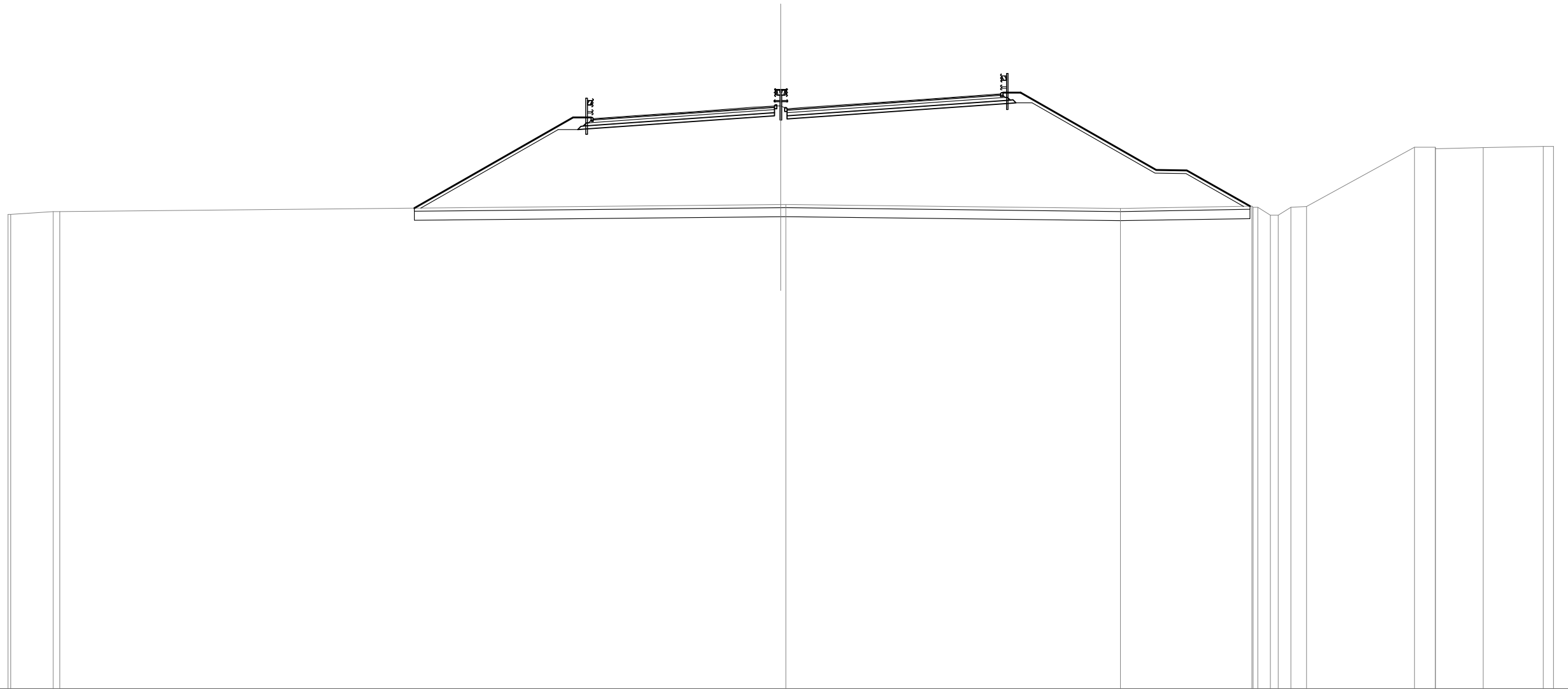
SCALA 1:300

QT.RIF. -11.972



QUOTE TERRENO	20.07	20.08 23.34	23.31 20.12	20.09	19.96	21.00	21.00	20.04 21.32	21.33 20.05	20.00	19.86	19.83 20.60	20.57 19.72 19.78 19.81 19.81 19.30 19.30 19.81 19.95	24.35 24.35 24.25	24.32	24.41	24.50	24.59 24.61 24.61 24.61 24.71 24.96 25.61 25.61 24.96 24.71 24.61 24.61 24.59 24.49 24.41					
DIST.PARZIALI TERRENO	3.14	5.06	4.93	5.64	4.63	4.29	2.02	3.63	1.99	14.54	2.93	8.61	0.72 0.77 0.51 0.77 1.00	7.74	1.30	3.01	3.76	3.76	3.76	0.70 0.50 0.48 0.50 0.50 0.70	3.76	2.94	
QUOTE PROGETTO											25.32	25.42	25.65	25.88	25.96	25.79	25.88	26.10	26.33	26.44			
DIST.PARZIALI PROGETTO											1.77	3.75	3.75	1.35	0.60	1.35	3.75	3.75	1.73				

SEZIONE N. : 477
 QT. PROGETTO : 25.903
 DIST.PROG. : 200014.507
 DIST.PREC. : 19.043
 DIST.SUCC. : 5.493



SCALA 1:300

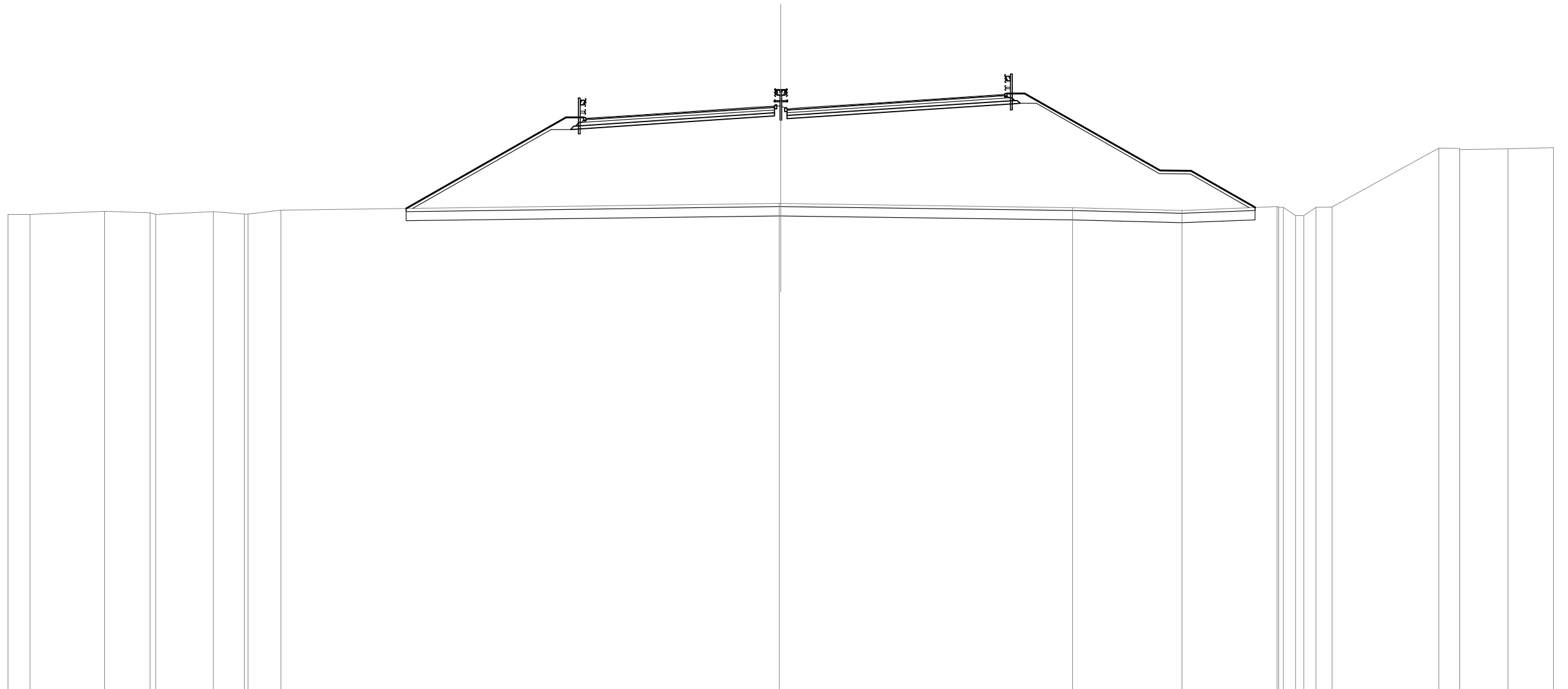
QT.RIF. -11.774

QUOTE TERRENO	18.98 18.98	19.15 19.16				19.61 19.62			19.36		19.50 19.44 19.44 19.44	18.93 18.93 18.93	19.44 19.48		23.32 23.32 23.22	23.28	23.37 23.38
DIST.PARZIALI TERRENO	2.74		46.65					21.64		8.51	0.79 0.53 0.79	1.04	6.98	1.34	3.10	3.88	0.68
QUOTE PROGETTO						25.18 25.38 25.64 25.90 26.00 25.81 25.90		26.17 26.43		26.78							
DIST.PARZIALI PROGETTO						2.89 3.75 3.75 1.35 0.80 1.35 3.75		3.75		4.96							

SEZIONE N. : 478
 QT. PROGETTO : 25.904
 DIST.PROG. : 200020.000
 DIST.PREC. : 5.493
 DIST.SUCC. : 20.000

SCALA 1:300

QT.RIF. -11.850

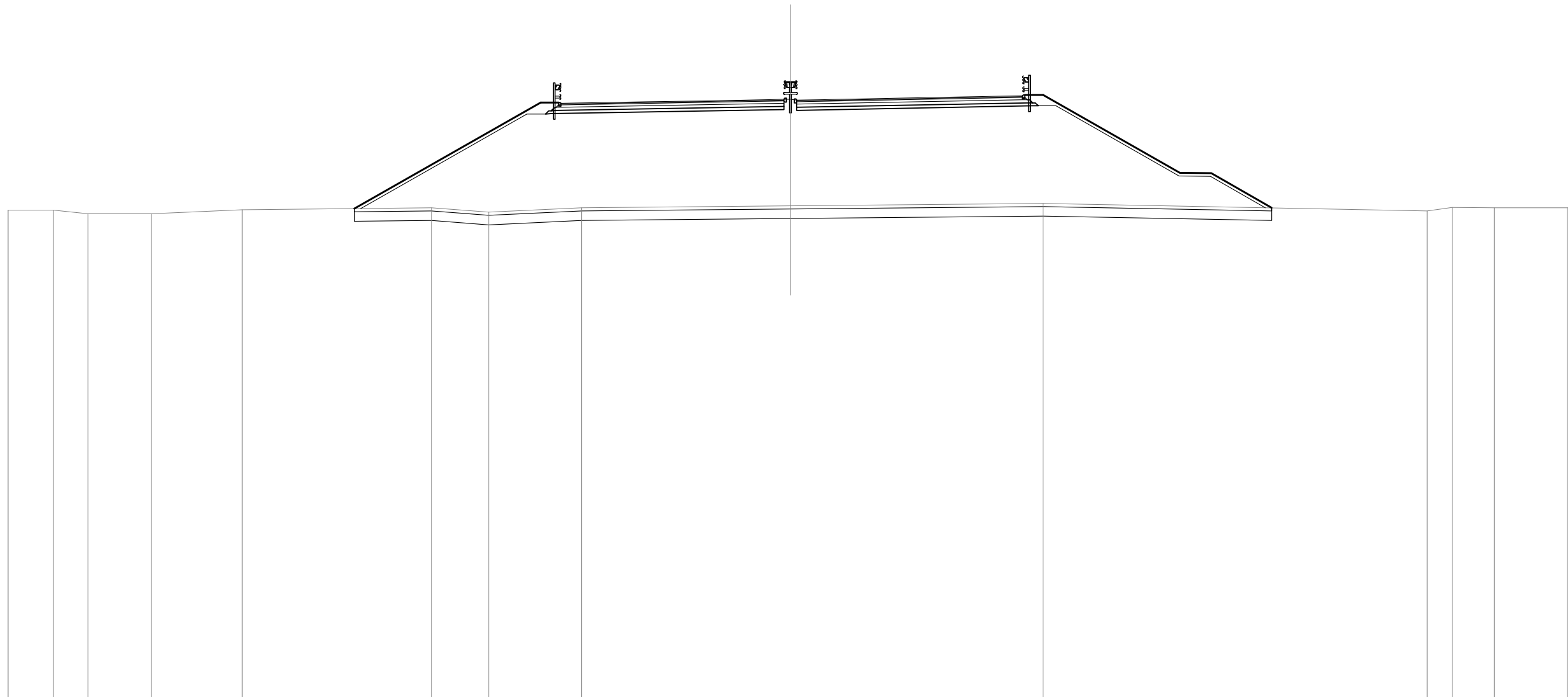


QUOTE TERRENO	18.98	18.98	19.18	19.07	18.98	19.14	19.00	19.00	19.25	19.68	19.68	19.42	19.24	19.49	19.42	19.42	18.91	18.91	19.42	19.47	23.26	23.25	23.15	23.22	23.28	
DIST.PARZIALI TERRENO	1.42	4.82	2.95	3.74	1.99	2.12	32.24			18.87			7.09	6.13	0.79	0.53	0.79	1.04	6.91	1.35	3.11	2.96				
QUOTE PROGETTO											25.19	25.41	25.66	25.90	25.99	25.82	25.90	26.15	26.40	26.74						
DIST.PARZIALI PROGETTO											3.36	3.75	3.75	1.35	0.60	1.35	3.75	3.75	5.23							

SEZIONE N. : 481
 QT. PROGETTO : 25.921
 DIST.PROG. : 20080.000
 DIST.PREC. : 20.000
 DIST.SUCC. : 18.553

SCALA 1:300

QT.RIF. -12.400

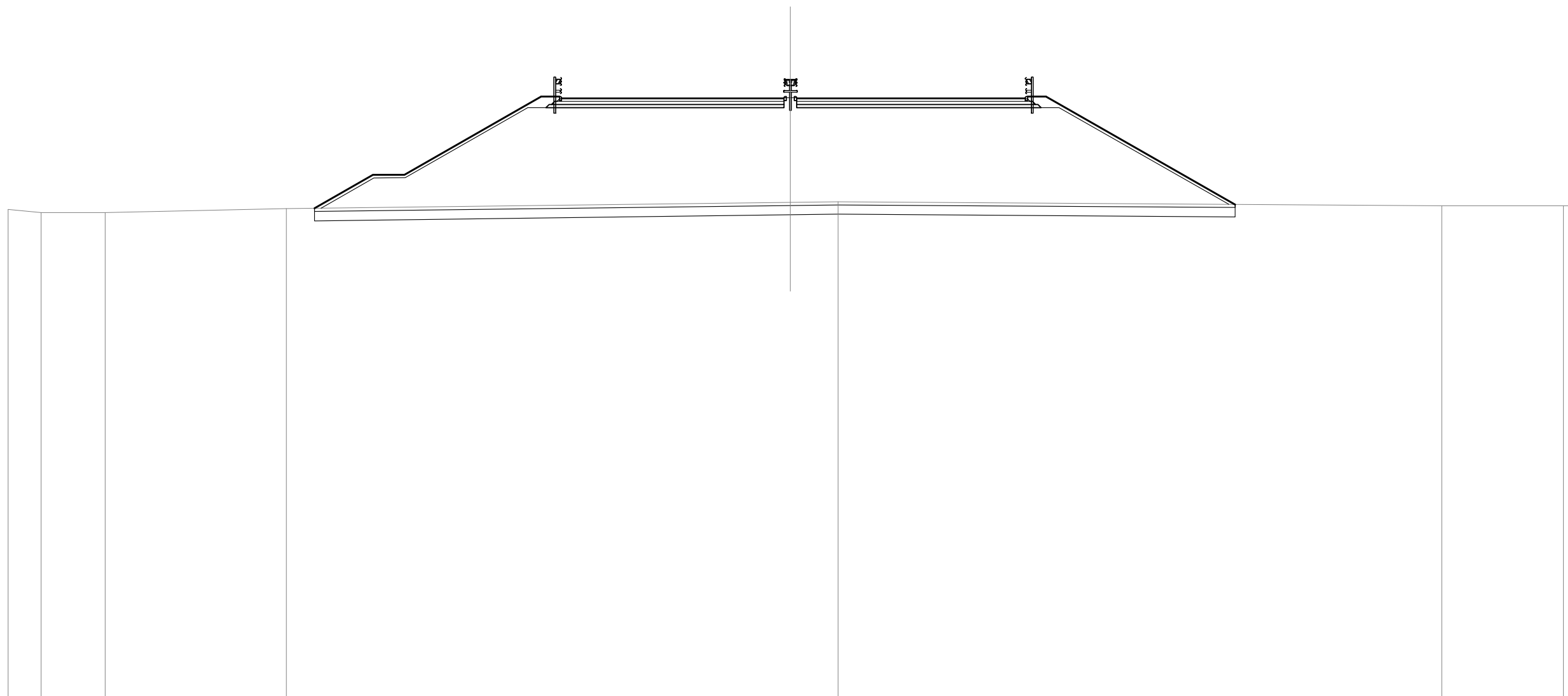


QUOTE TERRENO	18.85	18.86	18.62	18.62	18.88	19.00	18.72	19.00	19.13	19.29	18.81	19.04	19.00	19.00	19.02		
DIST.PARZIALI TERRENO	2.89	2.21	4.05	5.82	12.08	3.65	5.97	13.33	16.15	24.54	1.61	2.71	4.67				
QUOTE PROGETTO								25.68	25.78	25.85	25.92	25.95	25.90	25.92	25.99	26.06	26.16
DIST.PARZIALI PROGETTO								5.41	3.75	3.75	1.35	0.60	1.35	3.75	3.75	5.59	

SEZIONE N. : 482
 QT. PROGETTO : 25.926
 DIST.PROG. : 200098.553
 DIST.PREC. : 18.553
 DIST.SUCC. : 21.447

SCALA 1:300

QT.RIF. -12.456

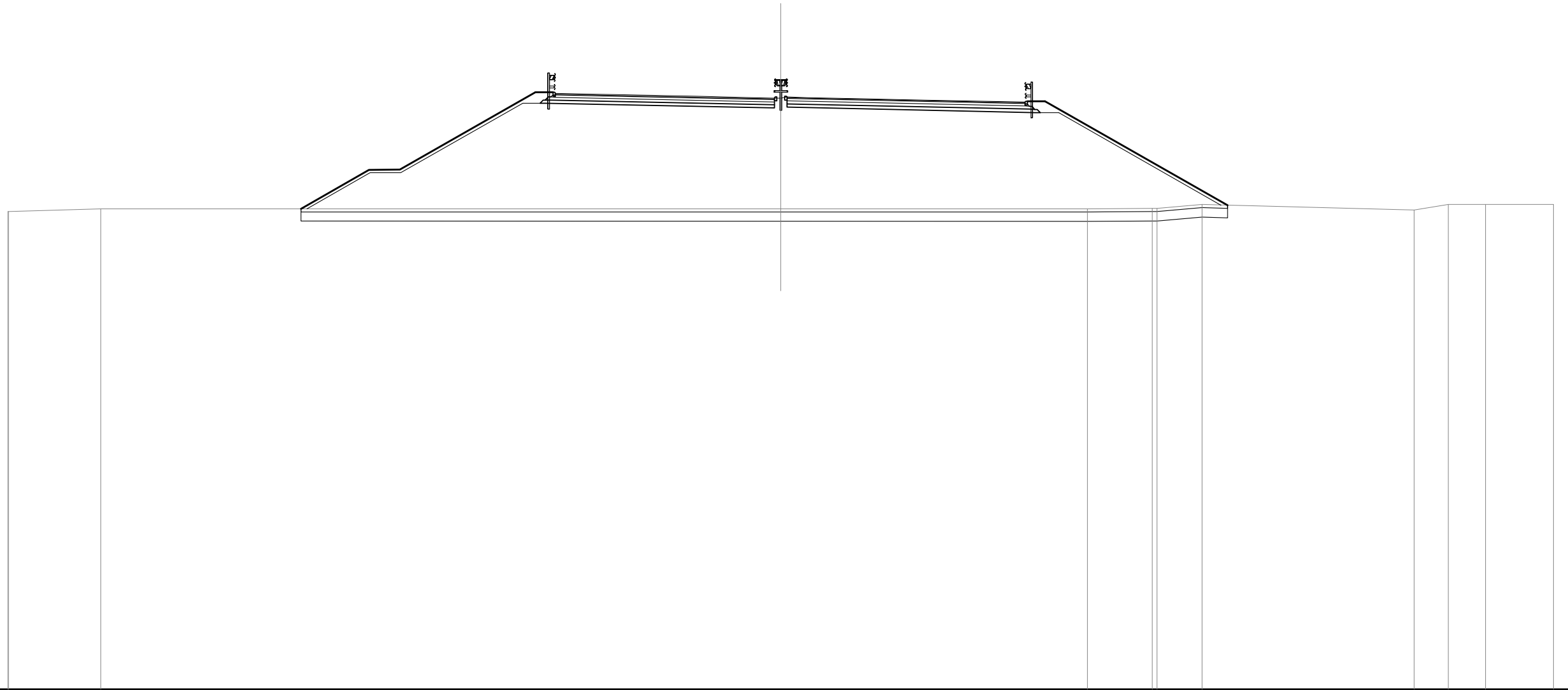


QUOTE TERRENO	18.78	18.56	18.56	18.82		19.22	19.26		19.00	19.00	19.00	
DIST.PARZIALI TERRENO	2.11	4.09	11.58	32.22	3.05	38.58	7.77	0.59				
QUOTE PROGETTO				25.93	25.93	25.93	25.93	25.93	25.93	25.93	25.93	
DIST.PARZIALI PROGETTO				5.38	3.75	3.75	1.35	0.60	1.35	3.75	3.75	5.77

SEZIONE N. : 483
 QT. PROGETTO : 25.932
 DIST.PROG. : 200120.000
 DIST.PREC. : 21.447
 DIST.SUCC. : 20.000

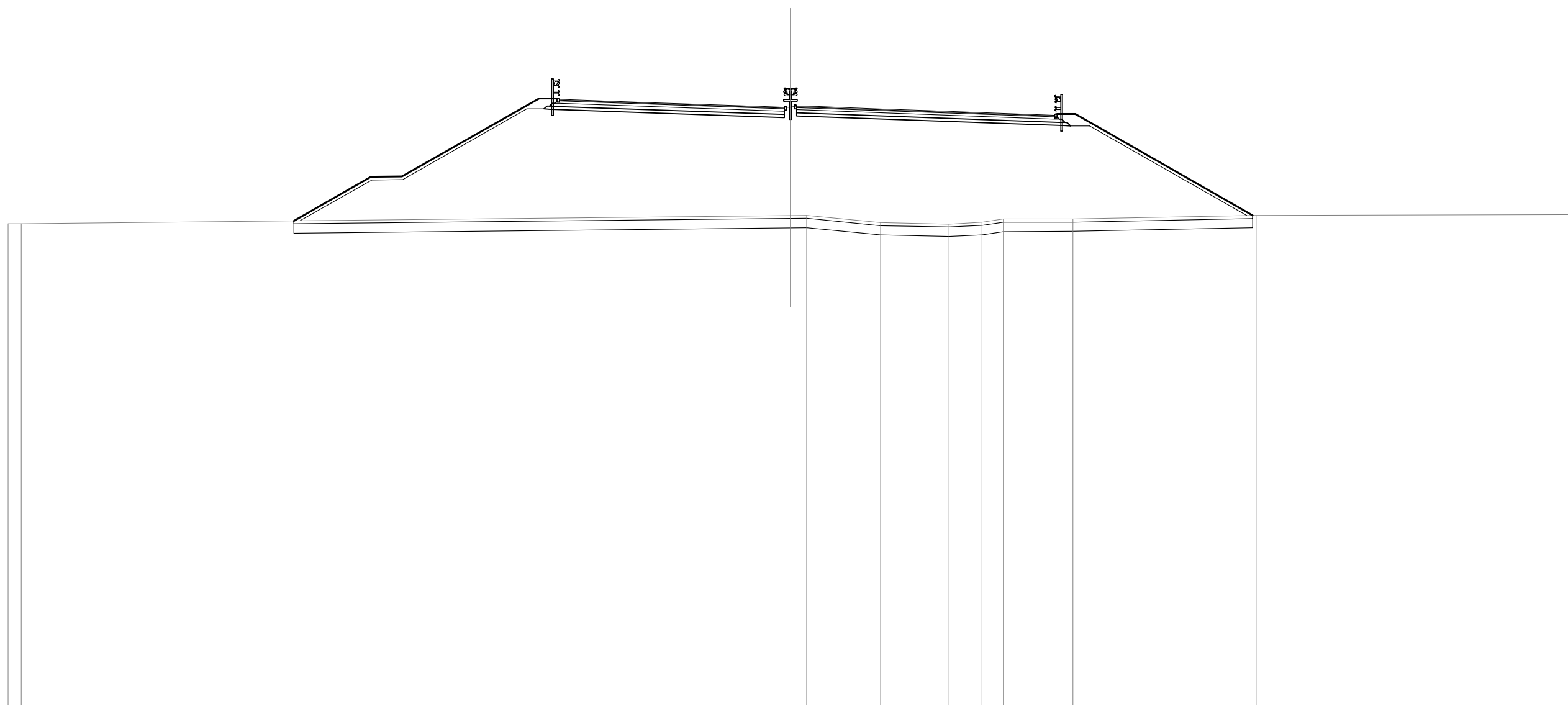
SCALA 1:300

QT.RIF. -12.372



QUOTE TERRENO	18.56 18.56	18.74				18.73				18.73	18.75 18.75	19.00			18.65	19.00	19.00	19.00
DIST.PARZIALI TERRENO	5.98		44.00				19.82			4.21	2.92		13.72		2.21	2.40	4.42	
QUOTE PROGETTO						26.21	26.09	26.01	25.93	25.90	25.96	25.93	25.85	25.77				25.63
DIST.PARZIALI PROGETTO						5.34	3.75	3.75	1.35	0.60	1.35	3.75	3.75	6.54				

SEZIONE N. : 484
 QT. PROGETTO : 25.937
 DIST.PROG. : 200140.000
 DIST.PREC. : 20.000
 DIST.SUCC. : 20.000

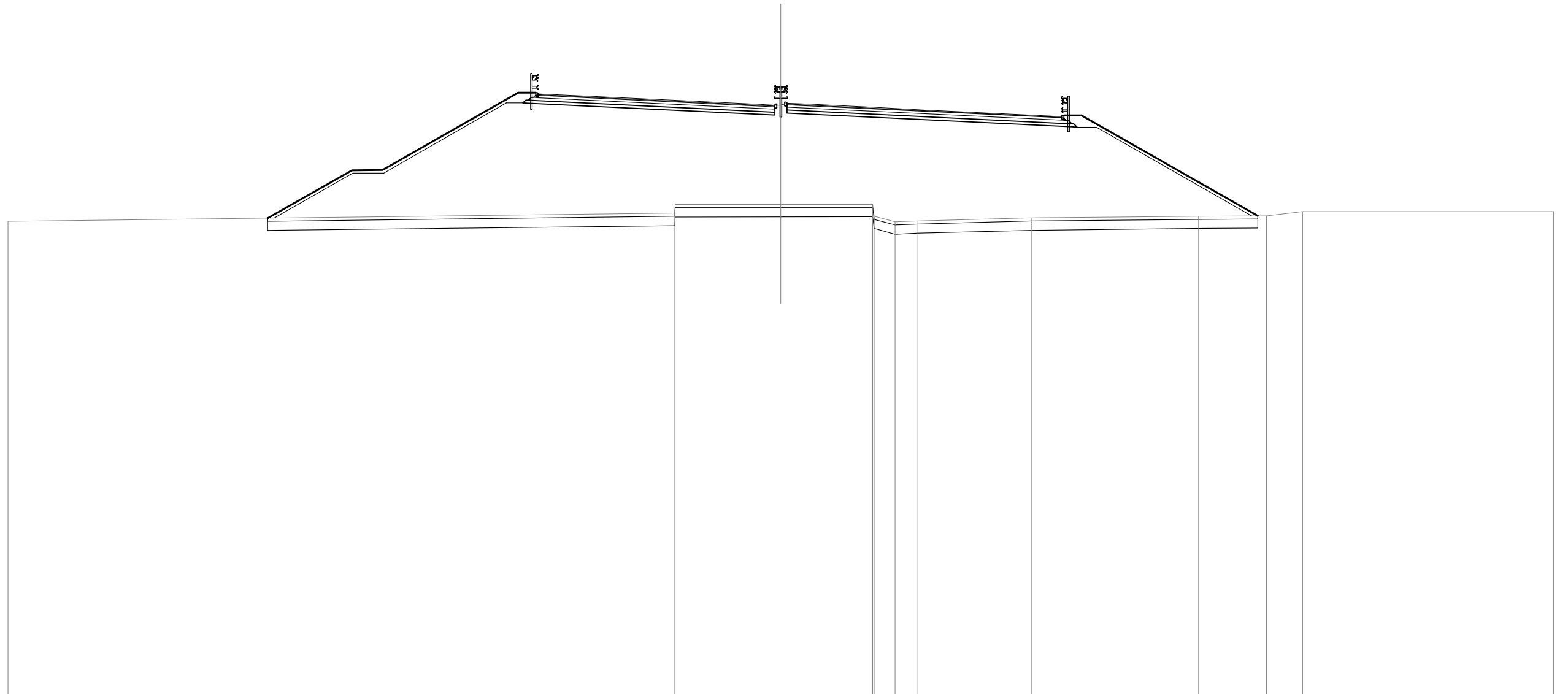


SCALA 1:300

QT.RIF. -12.421

QUOTE TERRENO	18.45 18.45						18.99 19.00	18.53	18.44	18.55 18.76	18.76	19.00		19.05
DIST.PARZIALI TERRENO	0.84	49.16				1.03	4.73	4.38	2.11	1.35	4.47	11.70	20.23	
QUOTE PROGETTO							25.94 25.89 25.99	25.94	25.80	25.67		25.40		
DIST.PARZIALI PROGETTO							1.35 0.80 1.35	3.75	3.75		7.65			

SEZIONE N. : 485
 QT. PROGETTO : 25.943
 DIST.PROG. : 200160.000
 DIST.PREC. : 20.000
 DIST.SUCC. : 15.000

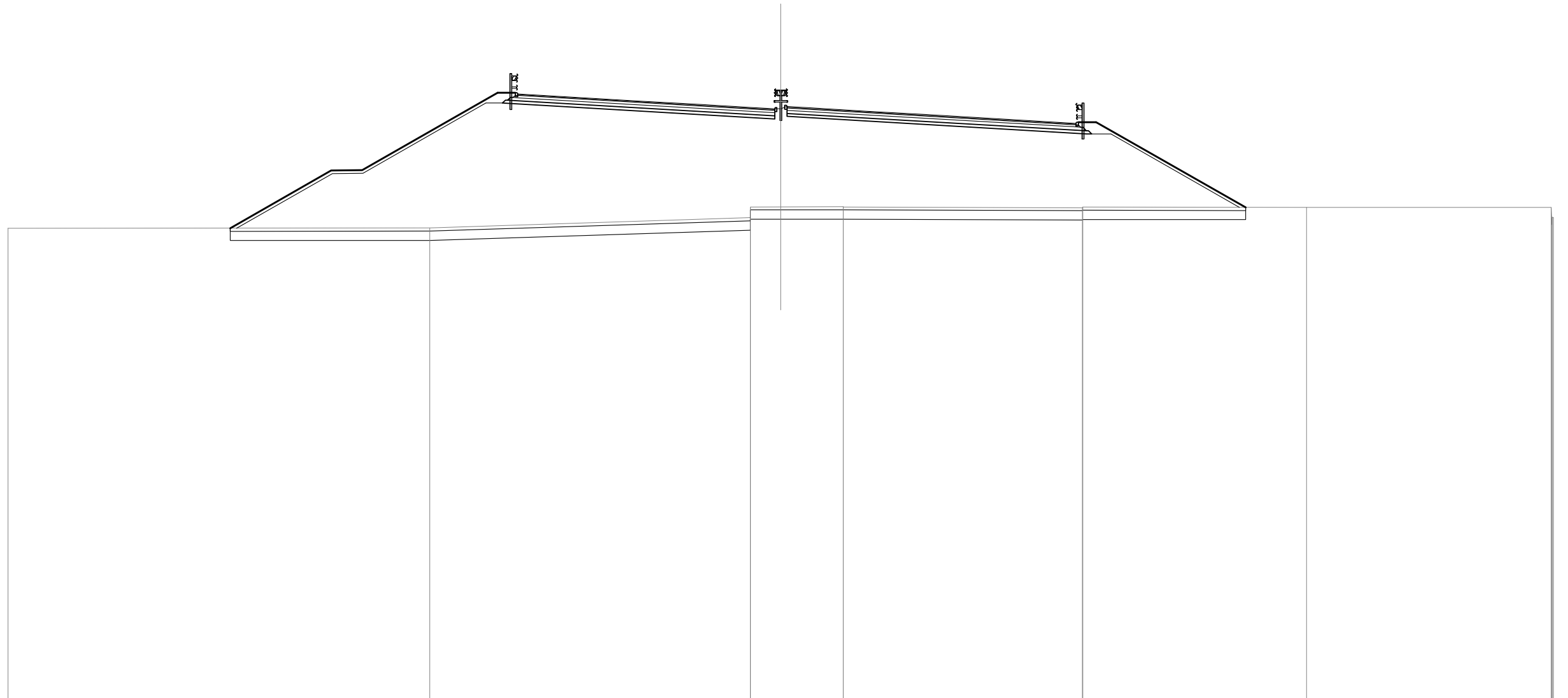


SCALA 1:300

QT.RIF. -12.369

QUOTE TERRENO	18.35				18.88	19.44	19.45	19.45	18.69	18.33	18.38	18.57	18.69	18.72	19.00	19.00
DIST.PARZIALI TERRENO		43.14			6.83	5.94		1.36	1.42	7.39		10.82	4.39	2.35	16.24	
QUOTE PROGETTO				26.62	26.31	26.12	25.94	25.88	26.01	25.94	25.76	25.58		25.15		
DIST.PARZIALI PROGETTO				6.45	3.75	3.75	1.35	0.60	1.35	3.75	3.75	8.92				

SEZIONE N. : 486
 QT. PROGETTO : 25.947
 DIST.PROG. : 200175.000
 DIST.PREC. : 15.000
 DIST.SUCC. : 18.773



SCALA 1:300

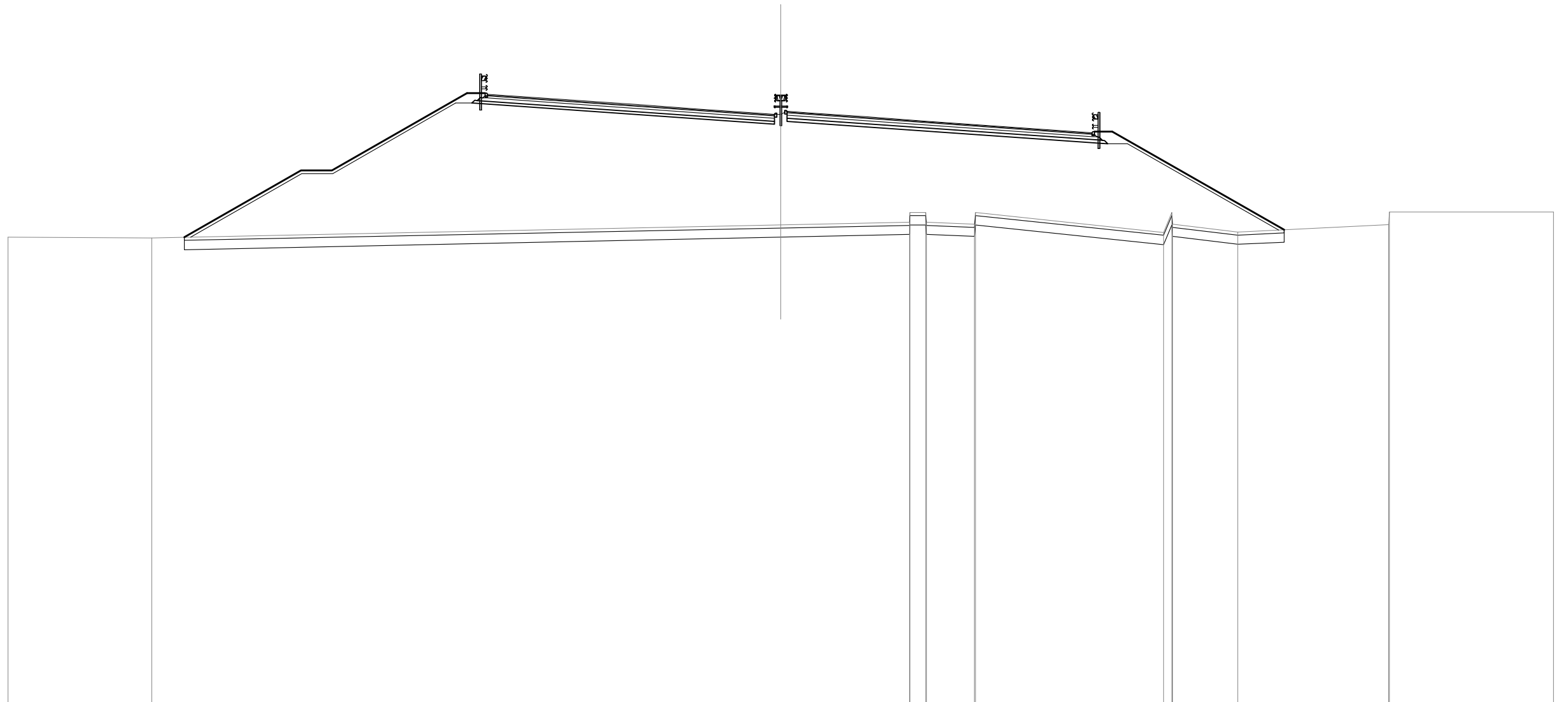
QT.RIF. -12.348

QUOTE TERRENO	18.14		18.17			18.83	19.53	19.53	19.54	19.53		19.48	19.52		19.49		19.50	18.85	18.83
DIST.PARZIALI TERRENO		27.29		20.74		1.95	4.02		15.48			14.48			15.84				
QUOTE PROGETTO				26.83		26.38	26.16	25.95	25.87	26.03	25.95	25.73	25.51		24.94				
DIST.PARZIALI PROGETTO				7.78		3.75	3.75	1.35	0.80	1.35	3.75	3.75	9.86						

SEZIONE N. : 487
 QT. PROGETTO : 25.952
 DIST.PROG. : 200193.773
 DIST.PREC. : 18.773
 DIST.SUCC. : 6.457

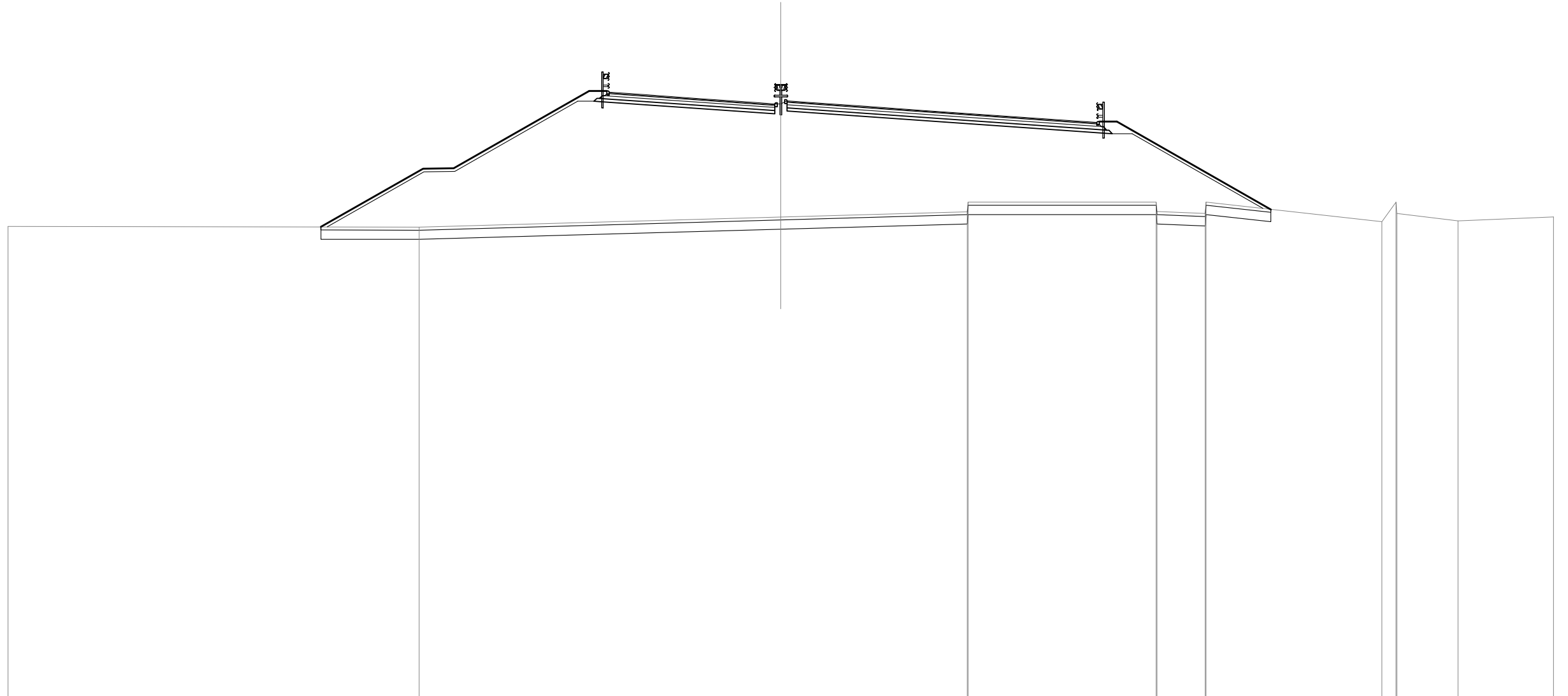
SCALA 1:300

QT.RIF. -12.313



QUOTE TERRENO	17.90	17.85					18.70	18.87	19.49	18.87	18.75	19.49	18.22	19.49	18.75	18.23	18.71	19.53	19.53
DIST.PARZIALI TERRENO		9.28		40.72			8.33	1.01	3.11		12.19	0.53	4.22		9.74		10.64		
QUOTE PROGETTO				27.16		26.48	26.21	25.95	25.86	26.05	25.95	25.69	25.43		24.66				
DIST.PARZIALI PROGETTO				9.74		3.75	3.75	1.35	0.80	1.35	3.75	3.75	10.89						

SEZIONE N. : 488
 QT. PROGETTO : 25.954
 DIST.PROG. : 200200.229
 DIST.PREC. : 6.457
 DIST.SUCC. : 0.374



SCALA 1:300

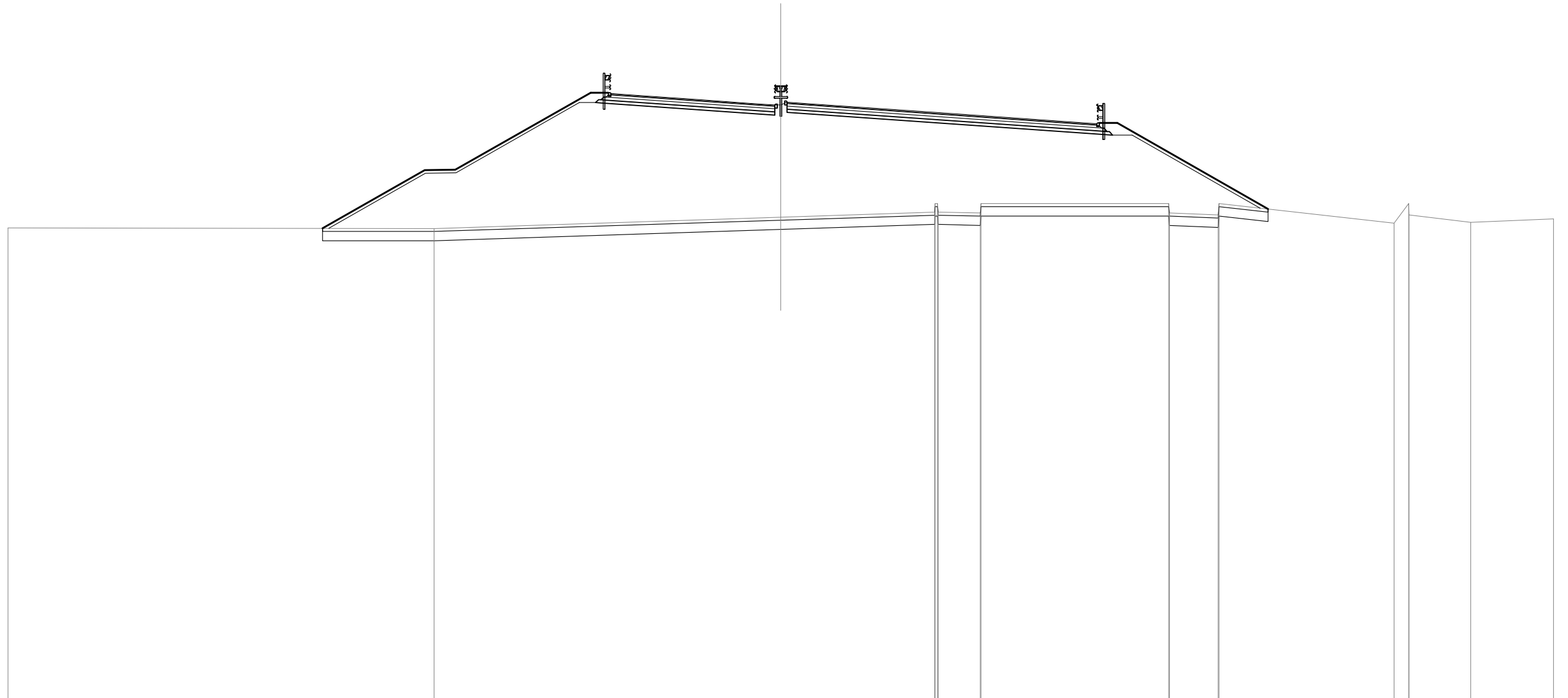
QT.RIF. -12.598

QUOTE TERRENO	17.92		17.88		18.53		18.87 19.49		19.49 18.88		18.75 19.49		18.23 19.49 18.75		18.27		18.53	
DIST.PARZIALI TERRENO		26.59		23.41		12.05		12.17		3.14		11.37		0.91	3.98		6.18	
QUOTE PROGETTO						26.61 26.48		26.22		25.95 25.86 26.05		25.95		25.69		25.43		24.65
DIST.PARZIALI PROGETTO						1.85		3.75		3.75		3.75		3.75		11.18		

SEZIONE N. : 489
 QT. PROGETTO : 25.954
 DIST.PROG. : 200200.603
 DIST.PREC. : 0.374
 DIST.SUCC. : 1.466

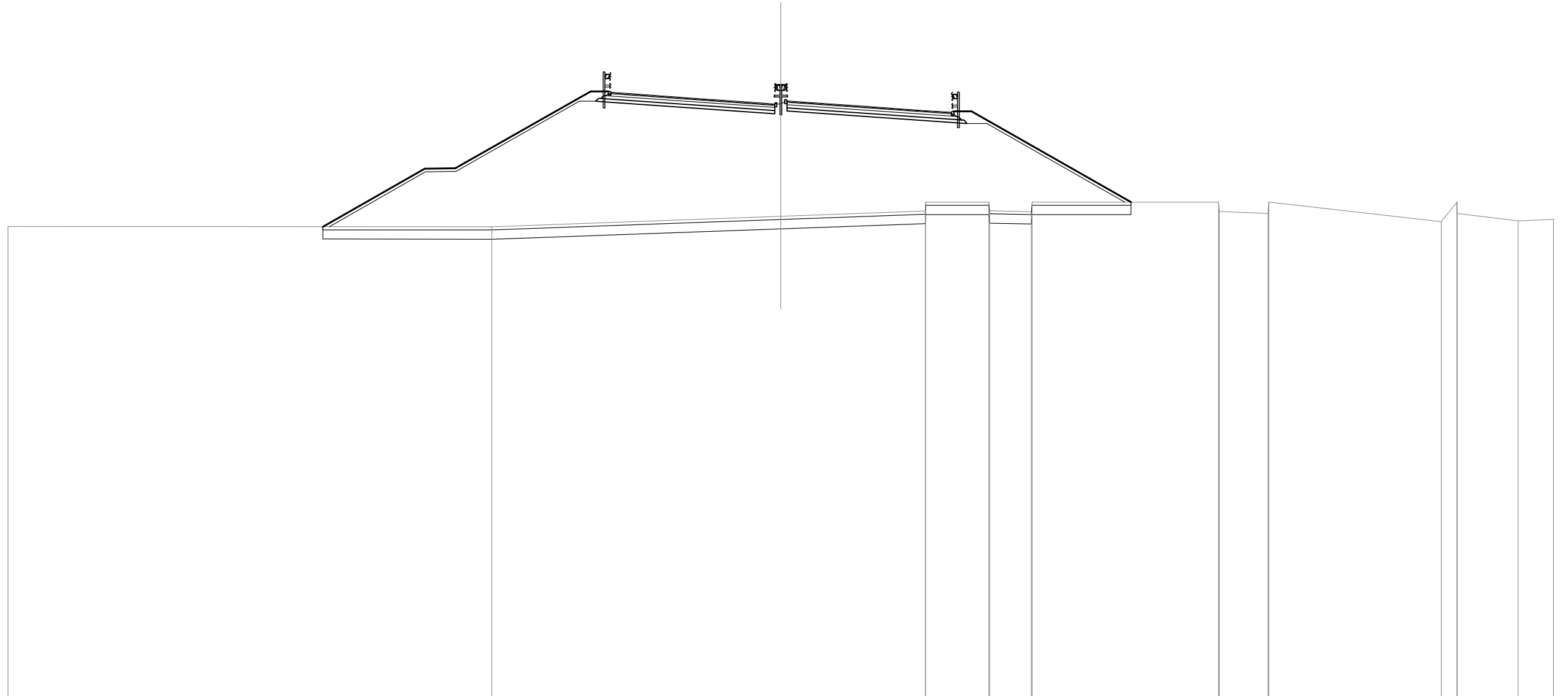
SCALA 1:300

QT.RIF. -12.600



QUOTE TERRENO	17.92		17.88		18.61		18.94 19.49 19.49 18.94 18.87 19.49		19.49 18.88	18.75 19.49		18.23 19.49 18.75	18.27	18.49
DIST.PARZIALI TERRENO		27.55		22.45		9.96	2.72	12.15	3.14	11.33	0.93	3.97	5.38	
QUOTE PROGETTO						26.60 26.48	26.22	25.95 25.86 26.05	25.95	25.69	25.43		24.65	
DIST.PARZIALI PROGETTO						1.76	3.75	3.75	1.35 0.80 1.35	3.75	3.75	11.20		

SEZIONE N. : 490
 QT. PROGETTO : 25.955
 DIST.PROG. : 200202.069
 DIST.PREC. : 1.466
 DIST.SUCC. : 0.381

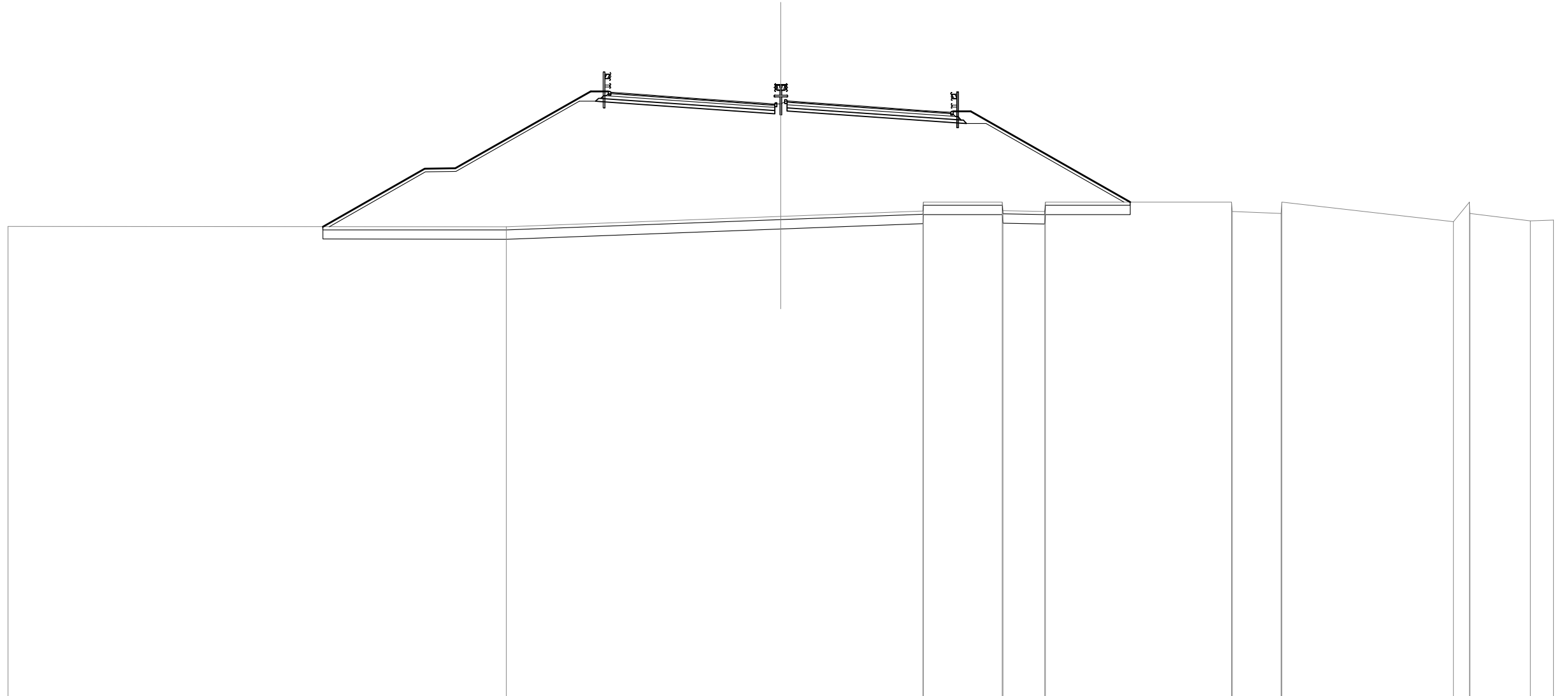


SCALA 1:300

QT.RIF. -12.597

QUOTE TERRENO	-17.93			17.89				18.57				18.91	19.49	19.49	18.93	18.88	19.49	18.88	18.75	19.49	18.24	19.49	18.75	18.28	18.37
DIST.PARZIALI TERRENO		31.28			18.72		9.34		4.09	2.71	12.06		3.15	11.16		1.01	3.92	2.30							
QUOTE PROGETTO									26.60	26.48	26.22	25.95	25.86	26.05	25.95		25.69		25.43	25.30					
DIST.PARZIALI PROGETTO									1.75	3.75	3.75	1.35	0.80	1.35	3.75		3.75		1.80						

SEZIONE N. : 491
 QT. PROGETTO : 25.955
 DIST.PROG. : 200202.450
 DIST.PREC. : 0.381
 DIST.SUCC. : 17.550



SCALA 1:300

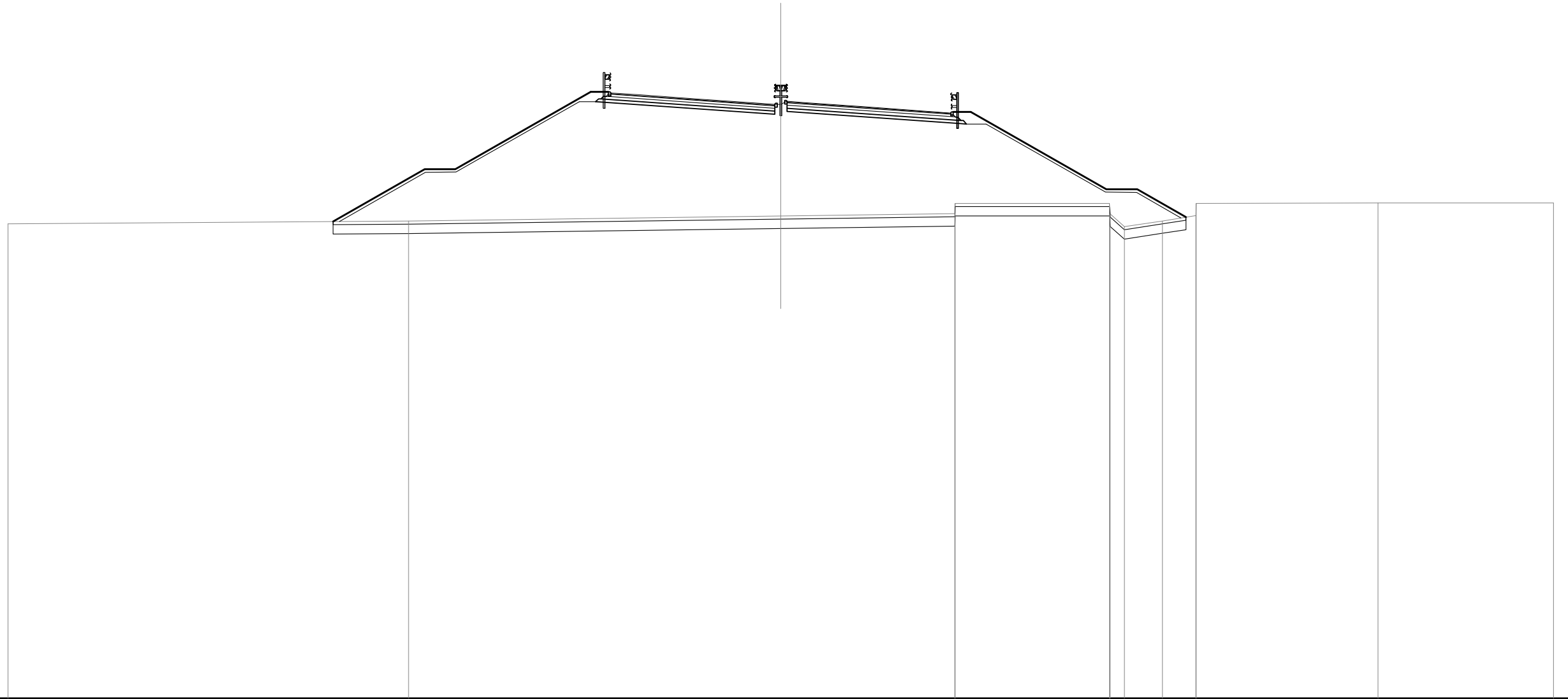
QT.RIF. -12.596

QUOTE TERRENO	17.93		17.89		18.56		18.90	19.49	19.49	18.88	18.75	18.24	19.49	18.75	18.28	18.34		
DIST.PARZIALI TERRENO		32.24		17.76		9.18		5.10	2.70		12.03		3.15	11.11	1.03	3.91	1.51	
QUOTE PROGETTO							26.60	26.48	26.22		25.95	25.86	26.05	25.95		25.69	25.43	25.31
DIST.PARZIALI PROGETTO							1.75	3.75	3.75		1.35	0.80	1.35	3.75	3.75	1.75		

SEZIONE N. : 492
 QT. PROGETTO : 25.960
 DIST.PROG. : 200220.000
 DIST.PREC. : 17.550
 DIST.SUCC. : 20.000

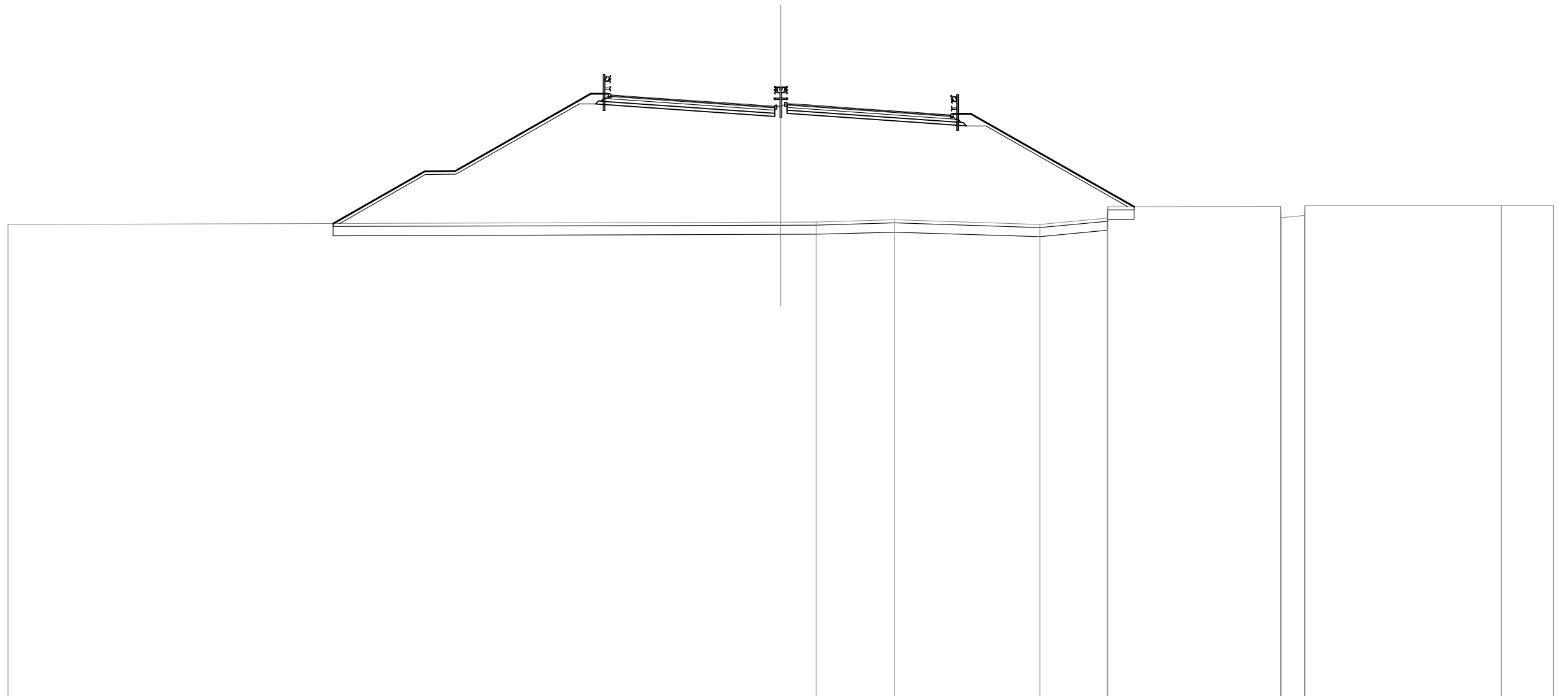
SCALA 1:300

QT.RIF. -12.562



QUOTE TERRENO	-18.13		-18.31		-18.63		-18.78	-19.45		19.45	18.76	17.95	18.32	18.66	19.46	19.49		19.49
DIST.PARZIALI TERRENO		25.90		24.10		11.24		9.99		0.92	2.45	2.16		11.76		11.36		
QUOTE PROGETTO						26.61	26.48	26.22	25.96	25.87	26.05	25.96		25.70	25.43	25.31		
DIST.PARZIALI PROGETTO						1.75	3.75	3.75	1.35	0.80	1.35	3.75		3.75	1.75			

SEZIONE N. : 493
 QT. PROGETTO : 25.965
 DIST.PROG. : 200240.000
 DIST.PREC. : 20.000
 DIST.SUCC. : 20.000



SCALA 1:300

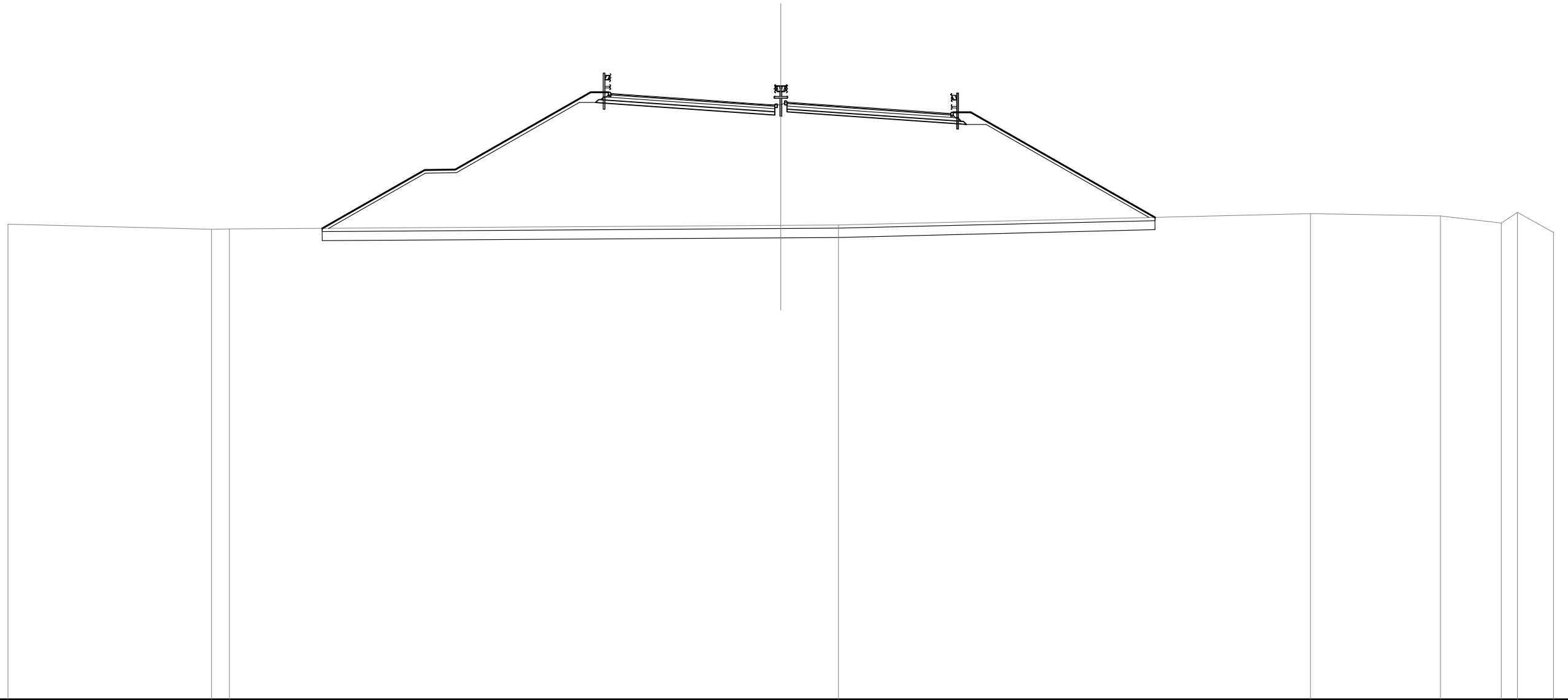
QT.RIF. -12.419

QUOTE TERRENO	18.23					18.37	18.38		18.53		18.23	18.64	19.36		19.38	18.65	18.82	19.45		19.45	
DIST.PARZIALI TERRENO		50.00				2.28	5.09		9.40		4.34		11.20		1.49		12.68		3.40		
QUOTE PROGETTO						26.61	26.49		26.23		25.97	25.87	26.06	25.97		25.70		25.44	25.32		
DIST.PARZIALI PROGETTO						1.75	3.75		3.75		1.35	0.80	1.35	3.75		3.75		1.75			

SEZIONE N. : 494
 QT. PROGETTO : 25.971
 DIST.PROG. : 200260.000
 DIST.PREC. : 20.000
 DIST.SUCC. : 20.000

SCALA 1:300

QT.RIF. -12.590

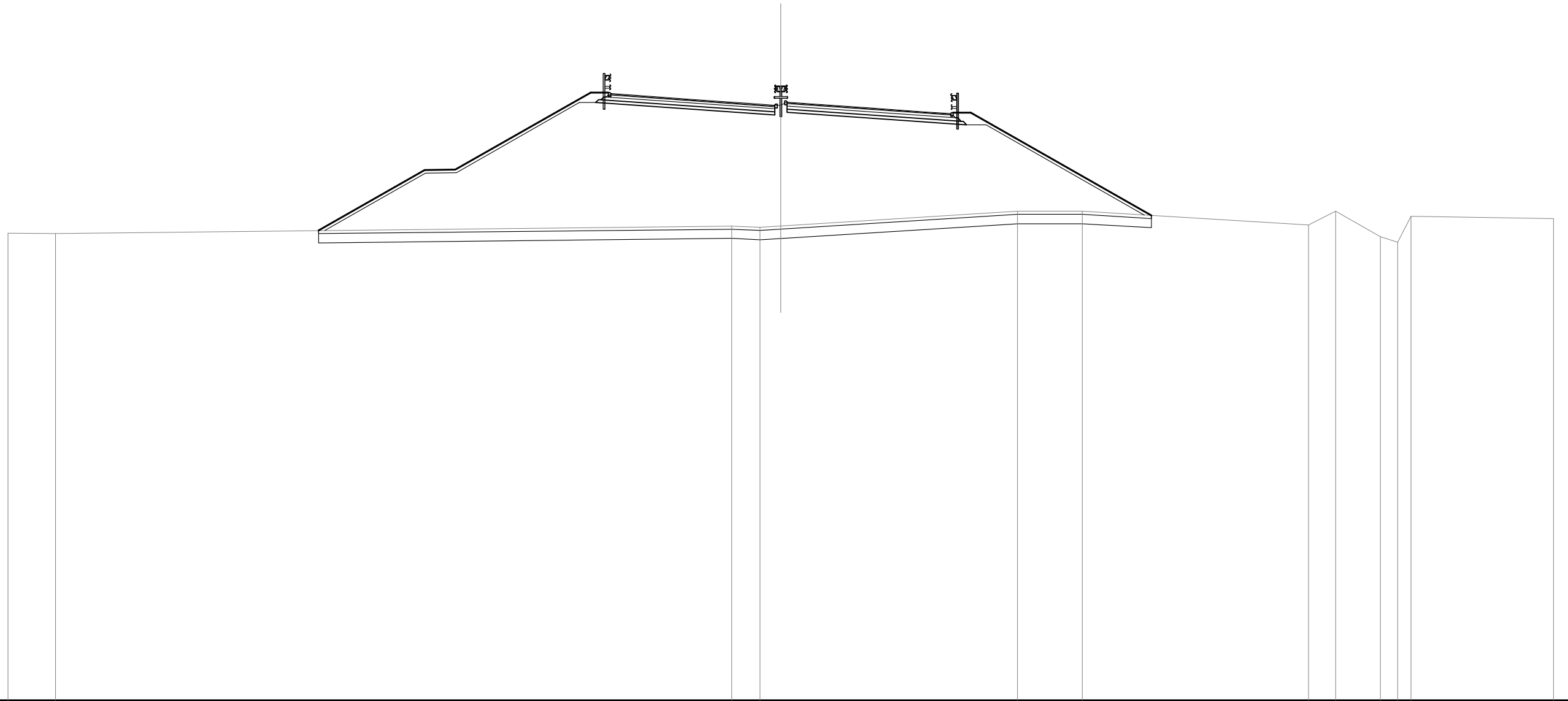


QUOTE TERRENO	18.16		17.83	17.84			18.08	18.10			18.84		18.69	18.22	18.92	17.62
DIST.PARZIALI TERRENO		13.15	1.18		35.67		3.73		30.55		8.40		3.94	1.04	2.34	
QUOTE PROGETTO							26.62	26.50	26.23	25.97	25.88	26.07	25.97	25.71	25.45	25.32
DIST.PARZIALI PROGETTO							1.76	3.75	3.75	1.35	0.80	1.35	3.75	3.75	1.75	

SEZIONE N. : 495
 QT. PROGETTO : 25.976
 DIST.PROG. : 200280.000
 DIST.PREC. : 20.000
 DIST.SUCC. : 20.161

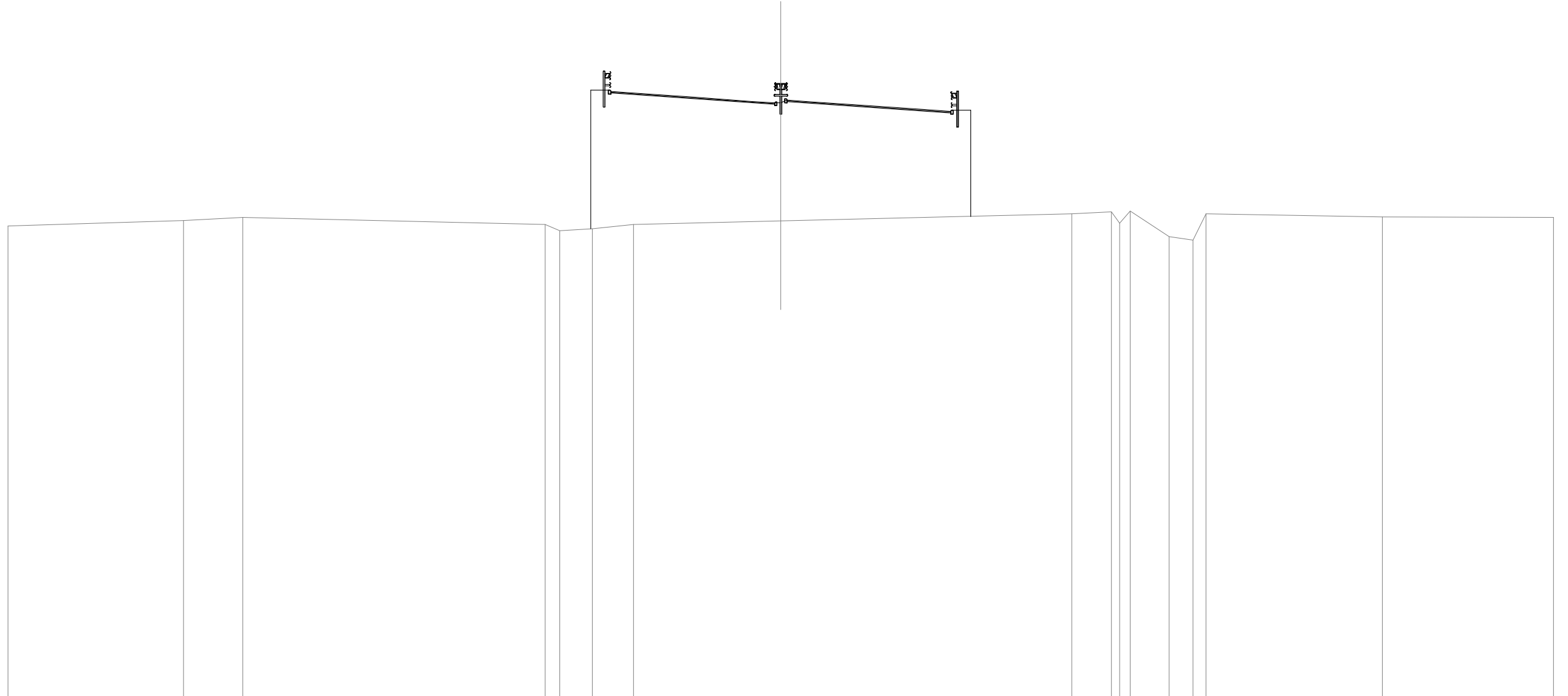
SCALA 1:300

QT.RIF. -12.650



QUOTE TERRENO	17.58	17.57				18.06	17.97	18.05			19.00	19.00			18.13	19.02	17.37	17.00	18.67		18.54	
DIST.PARZIALI TERRENO	3.06		43.76			1.83	1.35		15.32		4.18		14.63		1.75	2.91	1.12	0.87		9.22		
QUOTE PROGETTO						26.62	26.50	26.24	25.98	25.88	26.07	25.98		25.71	25.45	25.33						
DIST.PARZIALI PROGETTO						1.75	3.75	3.75	1.35	0.80	1.35	3.75	3.75	1.75								

SEZIONE N. : 496
 QT. PROGETTO : 25.982
 DIST.PROG. : 200300.161
 DIST.PREC. : 20.161
 DIST.SUCC. : 19.839

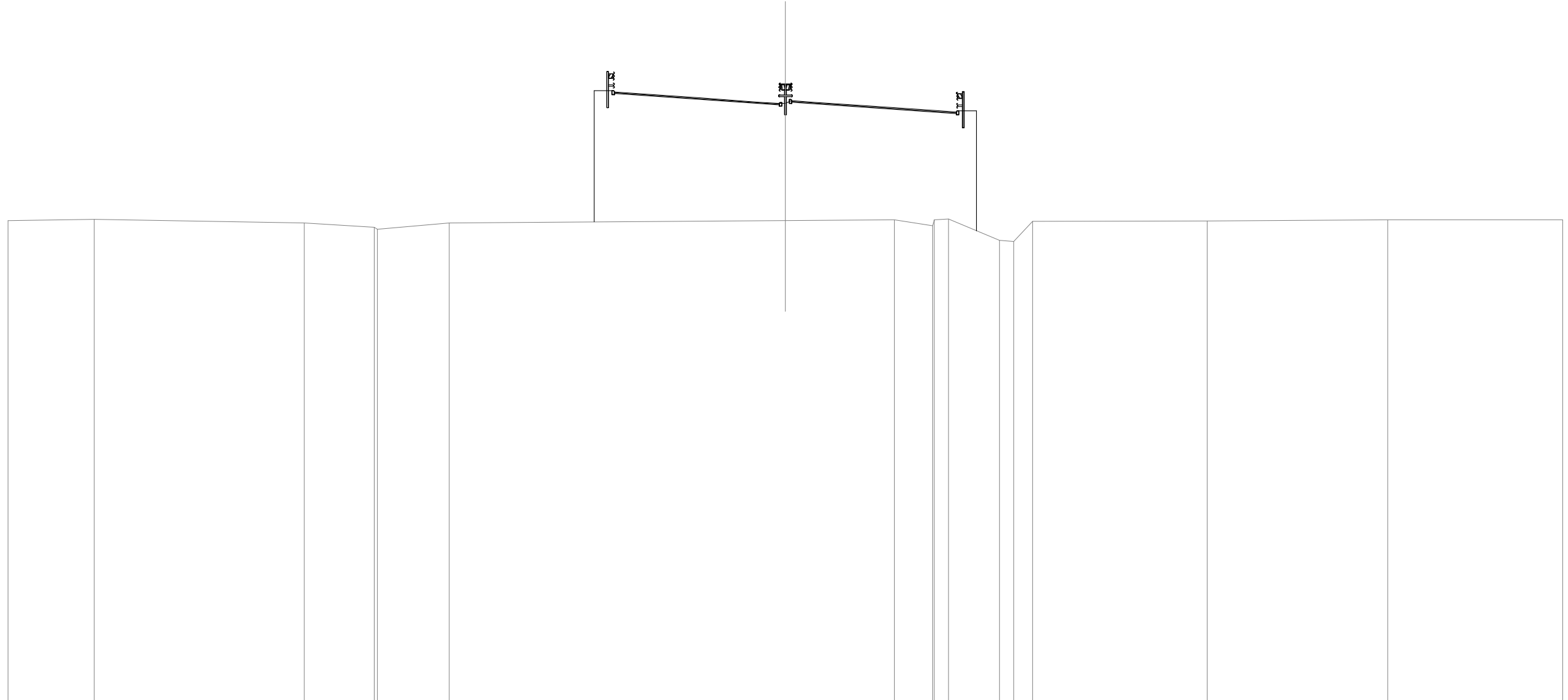


SCALA 1:300

QT.RIF. -12.626

QUOTE TERRENO	17.92		18.27	18.48		18.01	17.61	17.75	18.01		18.24		18.70	18.83	18.09	18.89	17.22	17.00	18.71		18.50		18.47
DIST.PARZIALI TERRENO		11.35	3.83		19.57	0.93	2.13	2.65		9.54		18.81	2.58	0.51	0.70	2.52	1.53	0.84		11.41		11.09	
QUOTE PROGETTO								26.63	26.51	26.24	25.98	25.89	26.08	25.98		25.72	25.46	25.33					
DIST.PARZIALI PROGETTO								1.75	3.75	3.75	1.35	0.80	1.35	3.75	3.75	1.75							

SEZIONE N. : 497
 QT. PROGETTO : 25.987
 DIST.PROG. : 200320.000
 DIST.PREC. : 19.839
 DIST.SUCC. : 20.000



SCALA 1:300

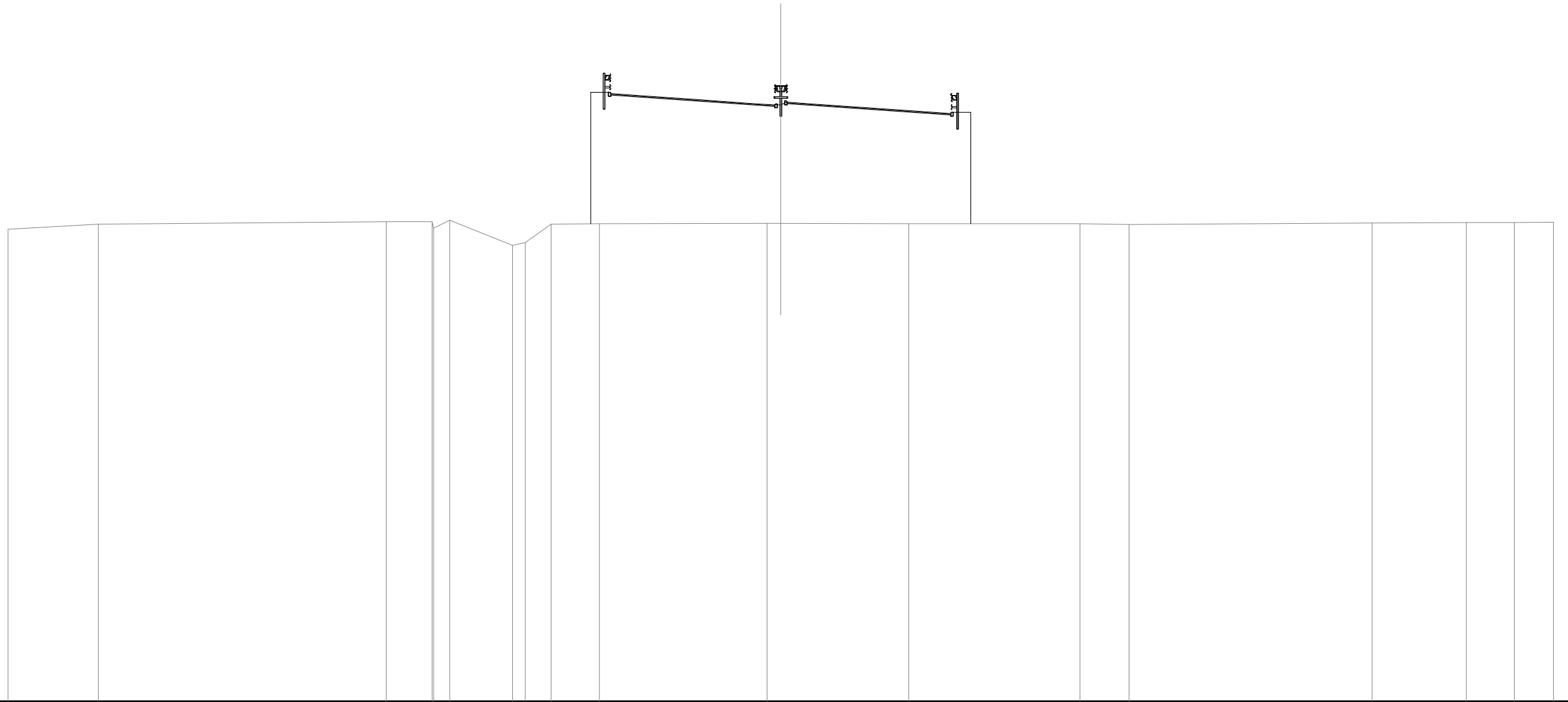
QT.RIF. -12.623

QUOTE TERRENO	18.37	18.43	18.20	17.91 17.80	18.20	18.35	18.40	18.03 18.41 18.45	17.07 17.00	18.31	18.34	18.40	18.40
DIST.PARZIALI TERRENO	5.53	13.52	4.51	4.61	21.64	7.00	2.48	0.90 3.27	0.92 1.22	11.22	11.62	11.26	
QUOTE PROGETTO						26.63 26.51	26.25	25.99 25.89 26.08	25.99	25.72	25.46 25.34		
DIST.PARZIALI PROGETTO						1.75	3.75	3.75	1.35 0.80 1.35	3.75	3.75	1.75	

SEZIONE N. : 499
 QT. PROGETTO : 25.998
 DIST.PROG. : 200360.000
 DIST.PREC. : 20.000
 DIST.SUCC. : 20.000

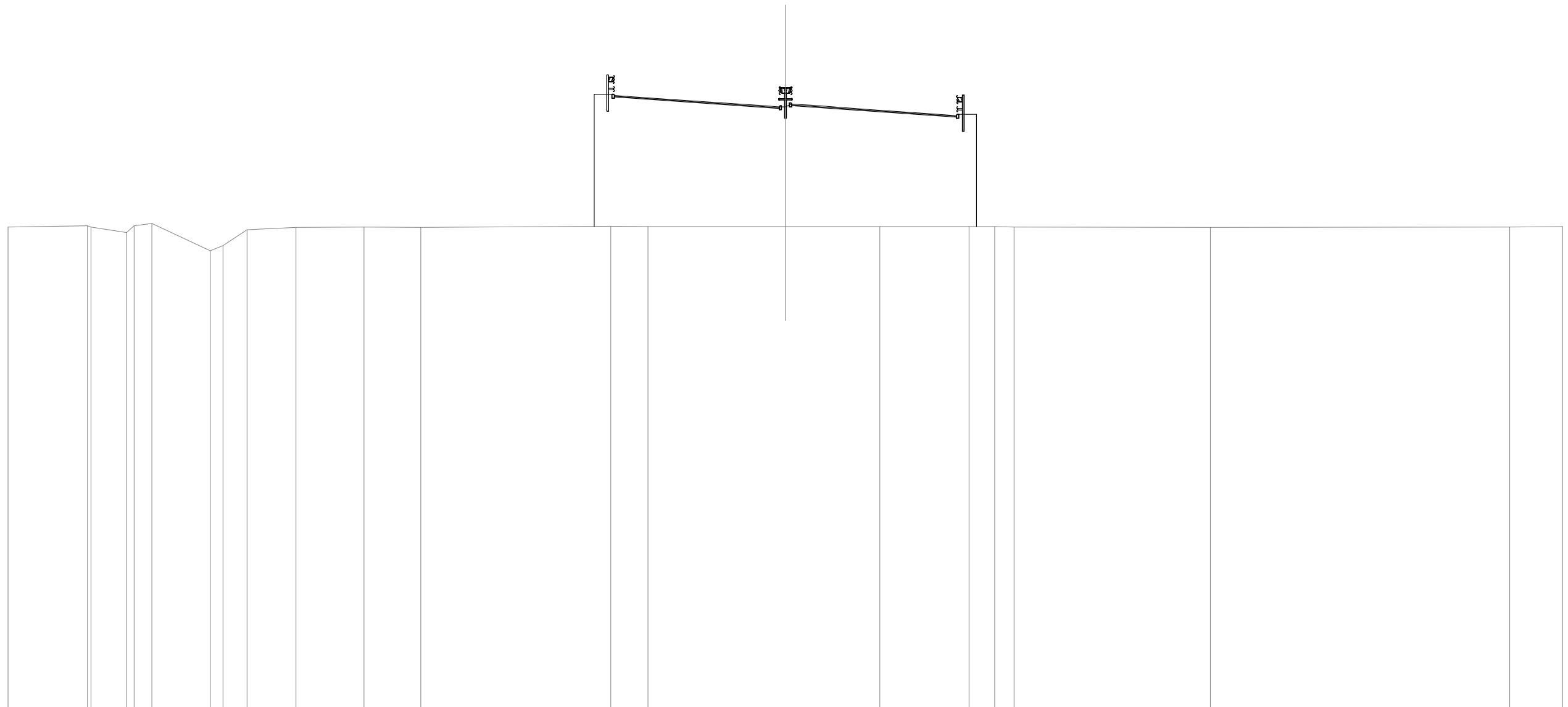
SCALA 1:300

QT.RIF. -12.712



QUOTE TERRENO	17.85	18.20	18.34	18.35	17.93	18.45	16.81	17.00	18.18	18.21	18.23	18.23	18.22	18.20	18.17	18.26	18.28	18.29	18.30
DIST.PARZIALI TERRENO	5.83	18.63	2.97	1.04	4.07	0.81	1.67	3.14	10.83	0.91	8.29	11.07	3.17	15.73	6.09	3.12	2.54		
QUOTE PROGETTO										26.65	26.52	26.26	26.00	25.90	26.09	26.00	25.74	25.47	25.35
DIST.PARZIALI PROGETTO										1.75	3.75	3.75	1.35	0.80	1.35	3.75	3.75	1.75	

SEZIONE N. : 500
 QT. PROGETTO : 26.004
 DIST.PROG. : 200380.000
 DIST.PREC. : 20.000
 DIST.SUCC. : 17.055



SCALA 1:300

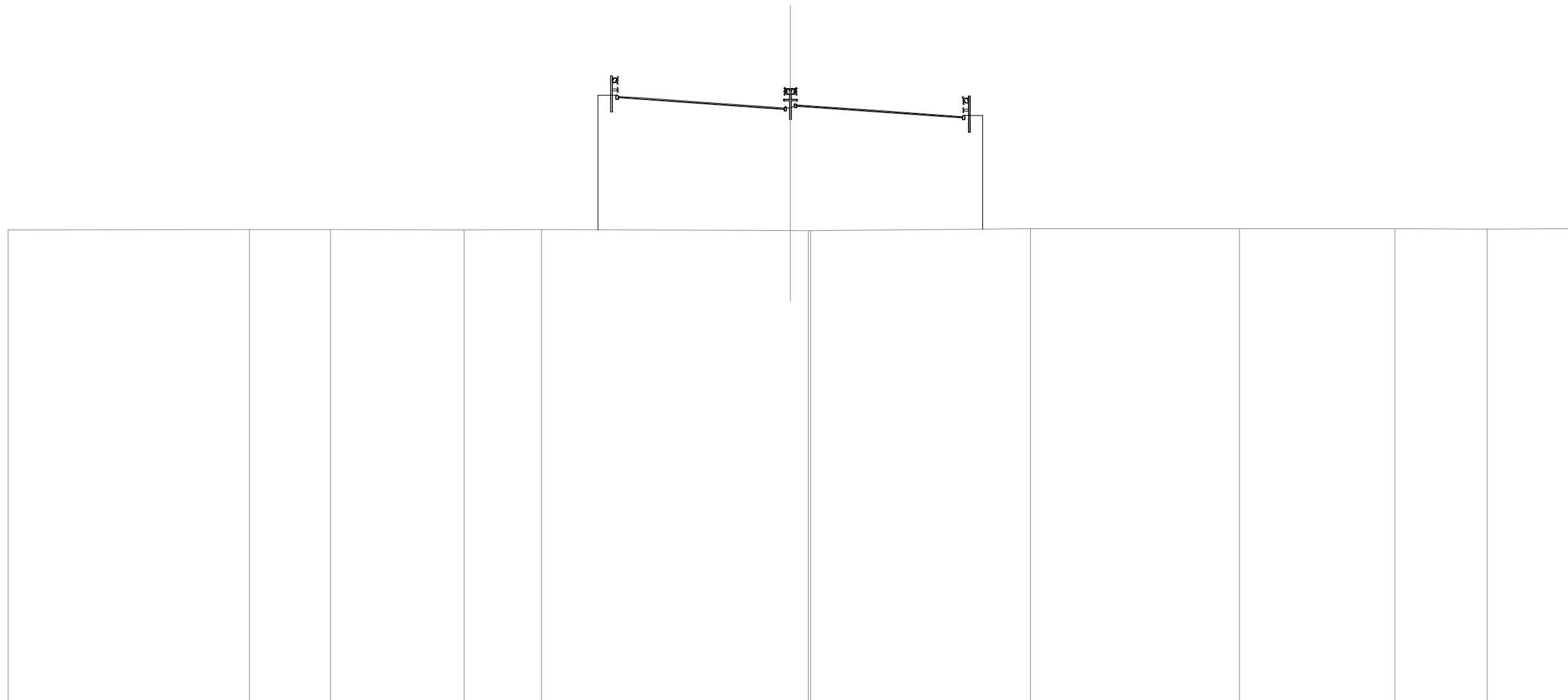
QT.RIF. -12.787

QUOTE TERRENO	18.19	18.26	18.20	17.83	18.26	18.41	16.66	17.00	18.00	18.17	18.18	18.16	18.23	18.22	18.22	18.22	18.21	18.21	18.20	18.16	18.20	18.21	
DIST.PARZIALI TERRENO	5.10	2.28	0.50	1.12	3.76	0.83	1.54	3.16	4.37	3.67	12.20	2.39	8.86	6.07	5.75	1.64	1.24	12.63	19.26	3.41			
QUOTE PROGETTO												26.65	26.53	26.27	26.00	25.91	26.10	26.00	25.74	25.48	25.36		
DIST.PARZIALI PROGETTO												1.75	3.75	3.75	1.35	0.80	1.35	3.75	3.75	1.75			

SEZIONE N. : 501
 QT. PROGETTO : 26.008
 DIST.PROG. : 200397.055
 DIST.PREC. : 17.055
 DIST.SUCC. : 2.909

SCALA 1:300

QT.RIF. -12.082

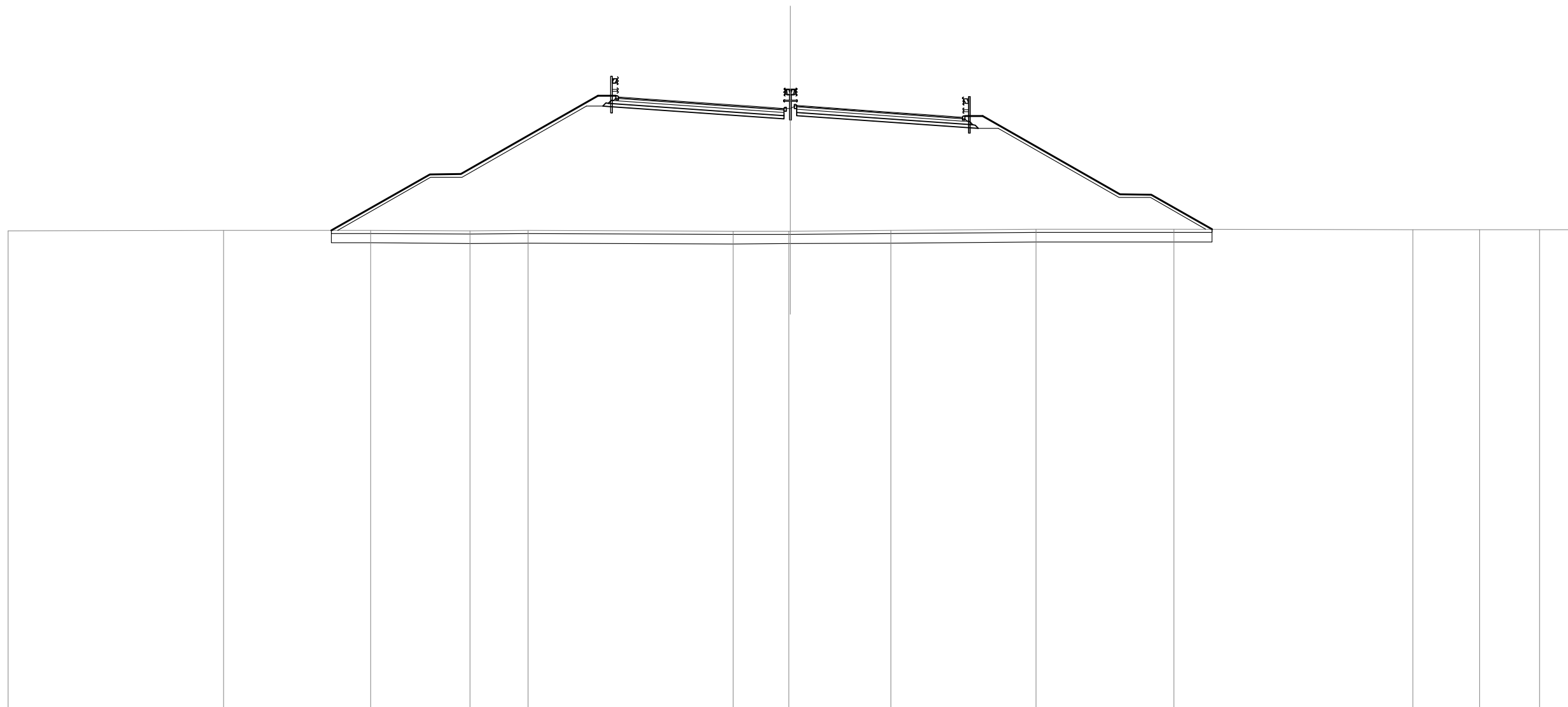


QUOTE TERRENO	18.10	18.14	18.14	18.10	18.13	18.07	18.06	18.19	18.19	18.18	18.16	18.19			
DIST.PARZIALI TERRENO	15.42	5.17	8.55	4.95	15.91	1.13	14.06	13.35	9.96	5.88	5.26				
QUOTE PROGETTO						26.66	26.53	26.27	26.01	25.91	26.10	26.01	25.75	25.48	25.36
DIST.PARZIALI PROGETTO						1.75	3.75	3.75	1.35	0.80	1.35	3.75	3.75	1.75	

SEZIONE N. : 502
 QT. PROGETTO : 26.009
 DIST.PROG. : 200399.964
 DIST.PREC. : 2.909
 DIST.SUCC. : 20.036

SCALA 1:300

QT.RIF. -12.483

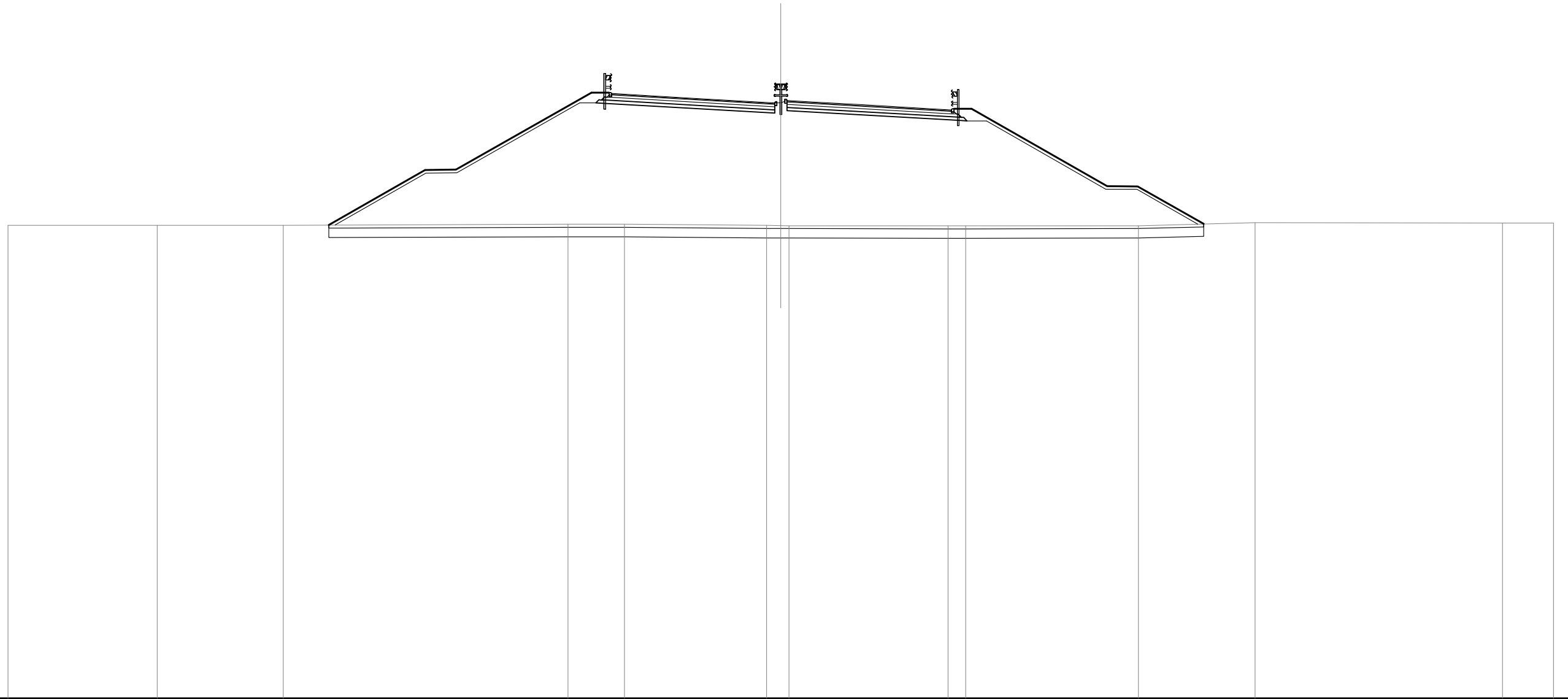


QUOTE TERRENO	-18.09	-18.12	-18.12	-18.08	-18.11	-18.06	-18.06	-18.10	-18.19	-18.19	-18.17	-18.16	-18.18	-18.17	
DIST.PARZIALI TERRENO	13.77	9.39	6.36	3.71	13.11	3.56	6.41	9.29	8.82	15.26	4.26	3.84	2.12		
QUOTE PROGETTO						26.66	26.53	26.27	26.01	25.91	26.10	26.01	25.75	25.48	25.36
DIST.PARZIALI PROGETTO						1.75	3.75	3.75	1.35	0.80	1.35	3.75	3.75	1.75	

SEZIONE N. : 503
 QT. PROGETTO : 26.015
 DIST.PROG. : 200420.000
 DIST.PREC. : 20.036
 DIST.SUCC. : 20.000

SCALA 1:300

QT.RIF. -12.583

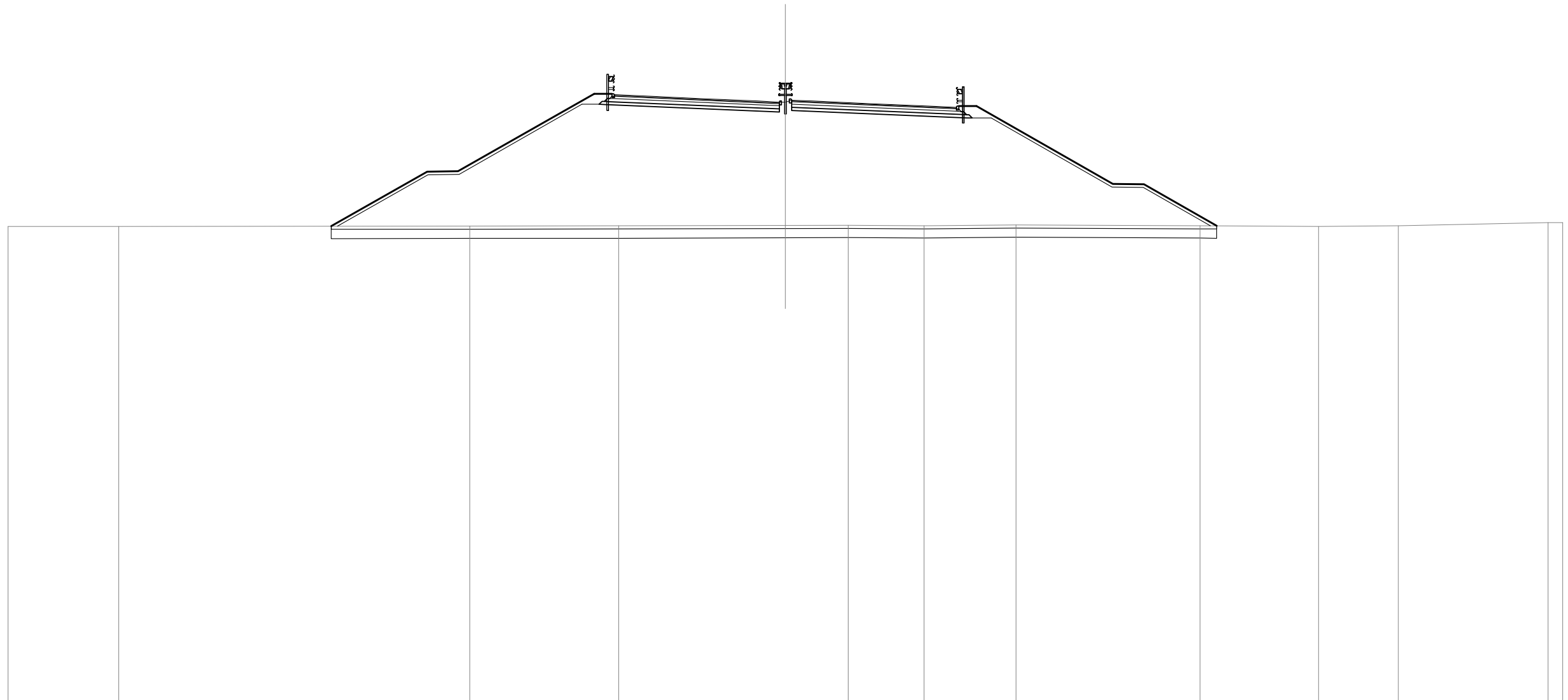


QUOTE TERRENO	-18.01	-18.02	-18.02	-18.08	-18.09	-18.01	-18.00	-17.98	-17.98	-18.00	-18.19	-18.16	-18.16	
DIST.PARZIALI TERRENO	9.65	8.16	18.41	3.67	9.20	0.92	10.28	1.16	11.17	7.54	16.00	3.31		
QUOTE PROGETTO					26.54	26.44	26.23	26.01	25.94	26.09	26.01	25.80	25.59	25.49
DIST.PARZIALI PROGETTO					1.71	3.75	3.75	1.35	0.80	1.35	3.75	3.75	1.79	

SEZIONE N. : 504
 QT. PROGETTO : 26.020
 DIST.PROG. : 200440.000
 DIST.PREC. : 20.000
 DIST.SUCC. : 20.000

SCALA 1:300

QT.RIF. -12.648

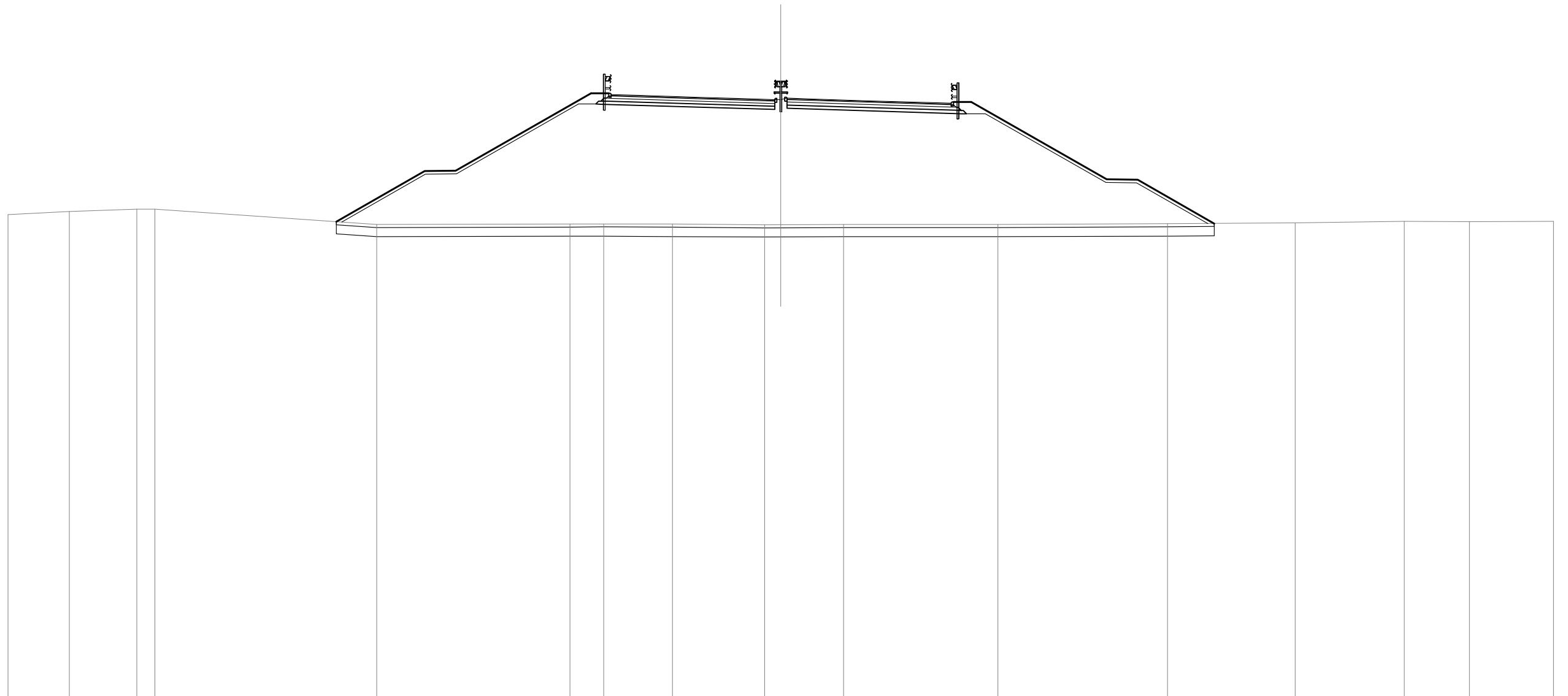


QUOTE TERRENO	-17.95	-17.94		-17.97	-17.99		18.01	18.02	18.00	18.05		18.00	17.96	18.00		18.20	18.20
DIST.PARZIALI TERRENO	7.11	22.59	9.58	10.72	4.04	4.88	5.91	11.85	7.63	5.13	9.62	0.96					
QUOTE PROGETTO				26.42	26.35	26.18	26.02	25.96	26.08	26.02	25.86	25.69	25.62				
DIST.PARZIALI PROGETTO				1.75	3.75	3.75	1.35	0.60	1.35	3.75	3.75	1.75					

SEZIONE N. : 505
 QT. PROGETTO : 26.026
 DIST.PROG. : 200460.000
 DIST.PREC. : 20.000
 DIST.SUCC. : 33.353

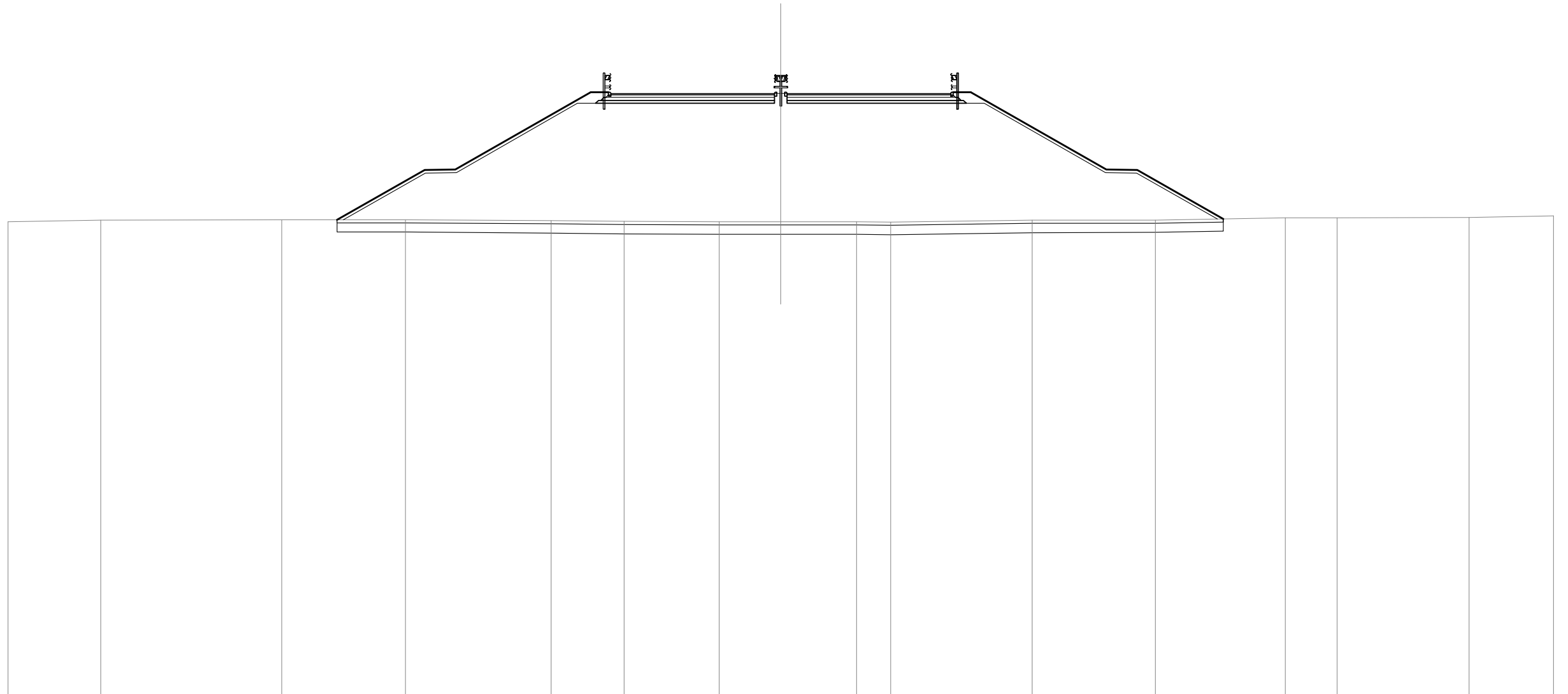
SCALA 1:300

QT.RIF. -12.750



QUOTE TERRENO	18.52	18.72	18.89	18.89	17.90	17.92	17.93	17.92	17.87	17.88	17.90	17.91	17.94	18.00	18.10	18.08	18.10
DIST.PARZIALI TERRENO	3.96	4.37	1.16	14.34	12.51	2.20	4.43	5.98	1.05	4.06	9.97	10.99	8.25	7.05	4.24	5.44	
QUOTE PROGETTO							26.31	26.25	26.14	26.03	25.98	26.07	26.03	25.91	25.80	25.74	
DIST.PARZIALI PROGETTO							1.73	3.75	3.75	1.35	0.60	1.35	3.75	3.75	1.77		

SEZIONE N. : 506
 QT. PROGETTO : 26.035
 DIST.PROG. : 200493.353
 DIST.PREC. : 33.353
 DIST.SUCC. : 6.647



SCALA 1:300

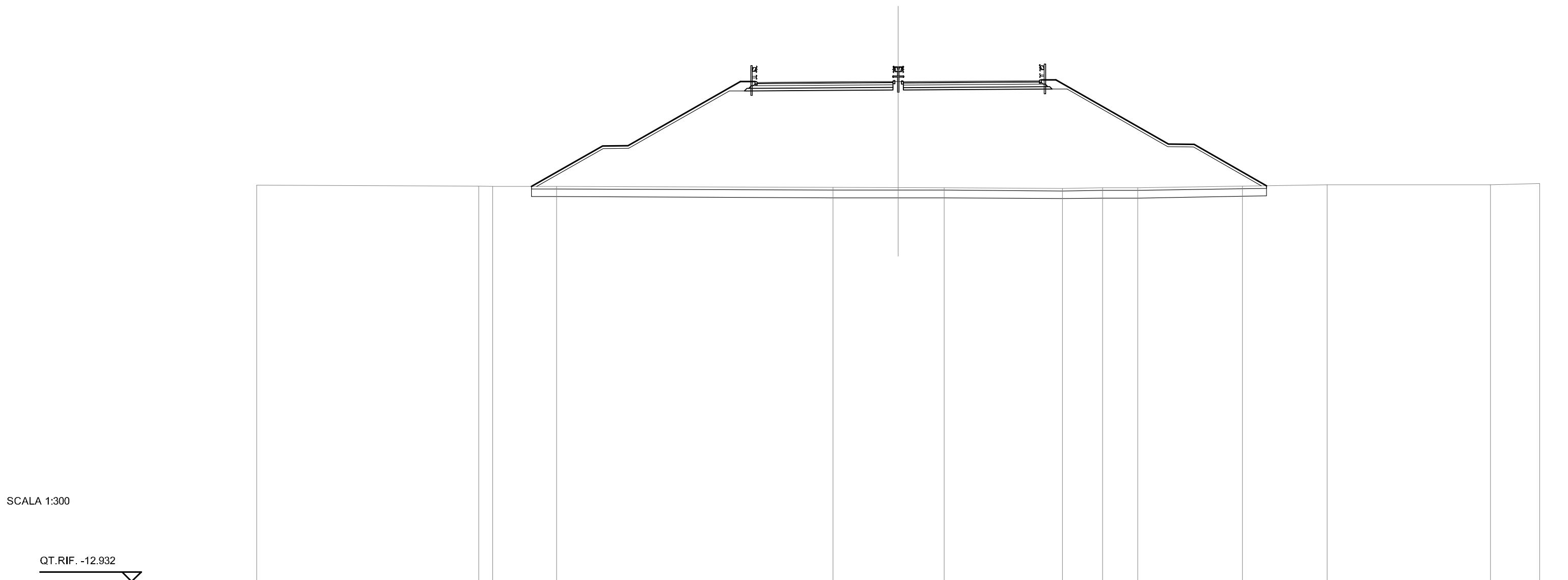
QT.RIF. -12.974

QUOTE TERRENO	17.73	17.81	17.86	17.85	17.79	17.74	17.72	17.72	17.71	17.70	17.82	17.83	17.97	17.98	18.00	18.10
DIST.PARZIALI TERRENO	6.00	11.71	8.01	9.43	4.71	6.15	4.00	4.90	2.20	9.14	7.98	8.42	3.35	8.54	5.48	
QUOTE PROGETTO						26.04	26.04	26.04	26.04	26.04	26.04	26.04	26.04	26.04		
DIST.PARZIALI PROGETTO						1.75	3.75	3.75	1.35	0.80	1.35	3.75	3.75	1.75		

SEZIONE N. : 507
 QT. PROGETTO : 26.037
 DIST.PROG. : 200500.000
 DIST.PREC. : 6.647
 DIST.SUCC. : 10.747

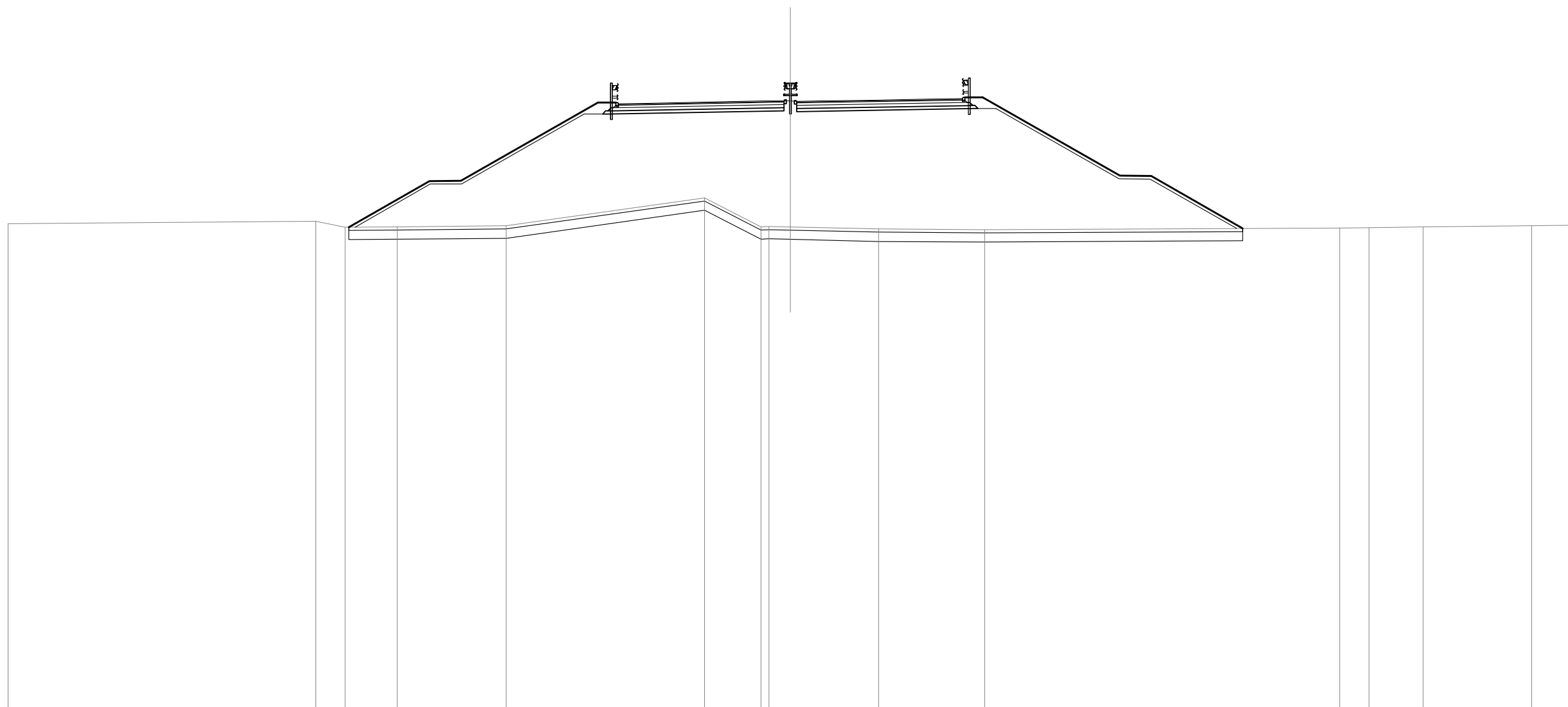
SCALA 1:300

QT.RIF. -12.932



QUOTE TERRENO	-17.97	-17.90	-17.87	-17.87	-17.79	-17.78	-17.78	-17.72	-17.76	-17.77	-17.90	-17.98	-18.00	-18.09
DIST.PARZIALI TERRENO	17.30	1.09	4.97	21.55	5.09	3.58	9.21	3.14	2.74	8.16	6.60	12.74	3.84	
QUOTE PROGETTO		25.98	25.99	26.01	26.04	26.05	26.03	26.04	26.06	26.09	26.10			
DIST.PARZIALI PROGETTO		1.75	3.75	3.75	1.35	0.80	1.35	3.75	3.75	1.75				

SEZIONE N. : 508
 QT. PROGETTO : 26.040
 DIST.PROG. : 200510.747
 DIST.PREC. : 10.747
 DIST.SUCC. : 0.180



SCALA 1:300

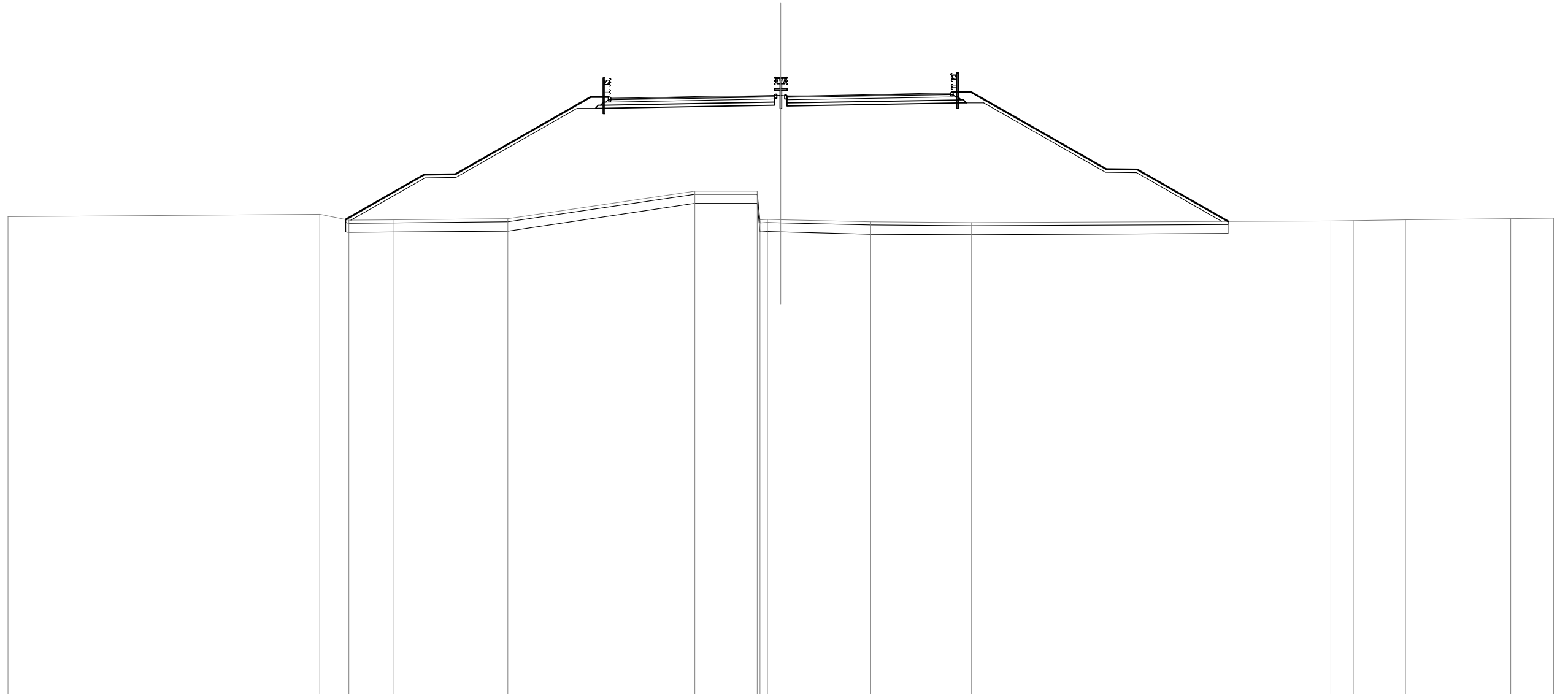
QT.RIF. -12.827

QUOTE TERRENO	18.20			18.36	17.97	18.00		18.07		19.86	18.00	18.03	18.00		17.87		17.83			17.93	17.95	18.00		18.08	18.11
DIST.PARZIALI TERRENO		19.66		1.87	3.35	6.94		12.68		3.60	0.52	1.38		5.63		6.79		22.70		1.87	3.46	6.94		2.63	
QUOTE PROGETTO										25.88	25.91		25.97		26.04	26.06	26.02	26.04		26.11		26.17	26.20		
DIST.PARZIALI PROGETTO										1.76	3.75		3.75		1.35	0.80	1.35	3.75		3.75		1.74			

SEZIONE N. : 509
 QT. PROGETTO : 26.040
 DIST.PROG. : 200510.927
 DIST.PREC. : 0.180
 DIST.SUCC. : 0.609

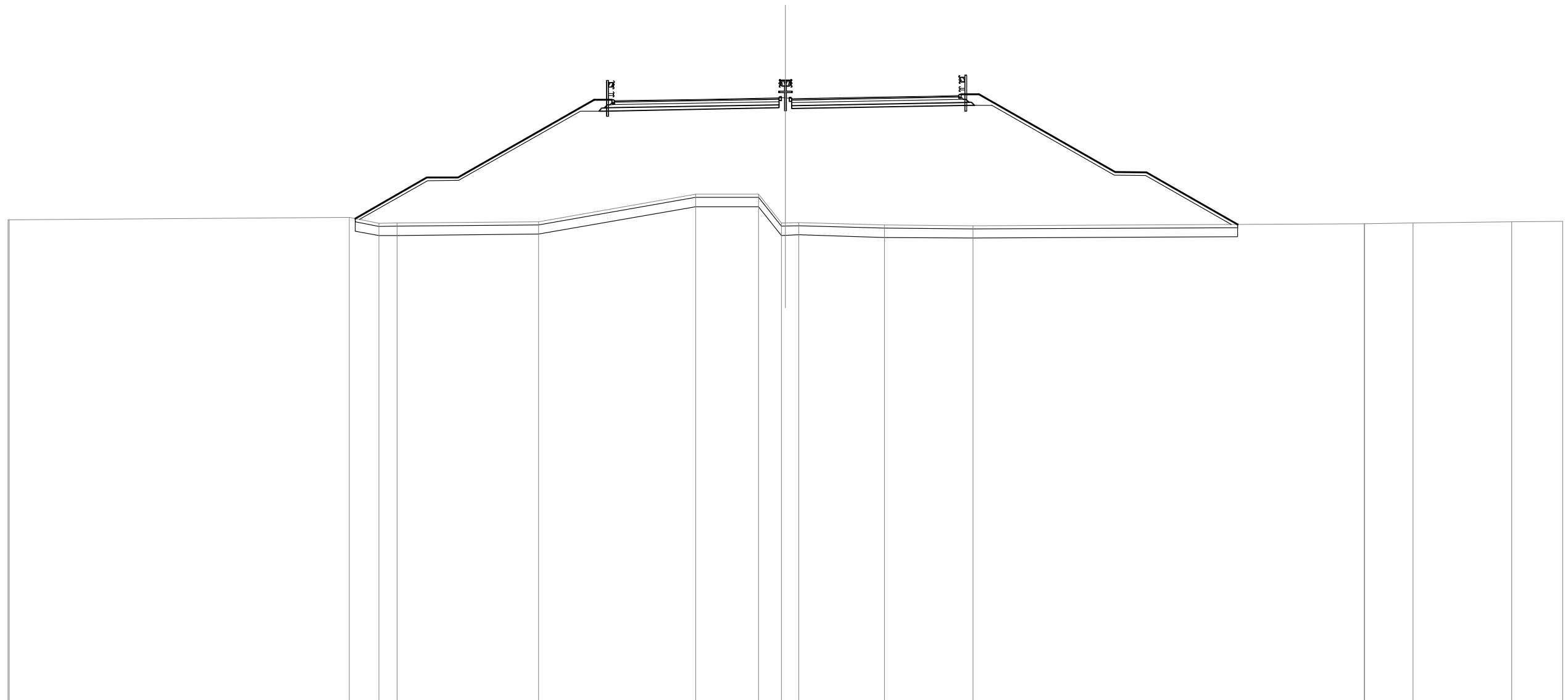
SCALA 1:300

QT.RIF. -12.825



QUOTE TERRENO	-18.21			18.36	17.97	18.00		18.08		19.86	19.86	18.00	18.03	18.01		17.87		17.83			17.93	17.95	18.00		18.08	18.11	
DIST.PARZIALI TERRENO		20.18		1.88	2.91		7.37		12.10		4.03	0.49	0.87		5.80		6.53		23.26		1.45	3.38		6.80		2.77	
QUOTE PROGETTO											25.88	25.91		25.97		26.04	26.06	26.02	26.04		26.11		26.17	26.20			
DIST.PARZIALI PROGETTO											1.76	3.75		3.75		1.35	0.80	1.35	3.75		3.75		1.75				

SEZIONE N. : 510
 QT. PROGETTO : 26.040
 DIST.PROG. : 200511.536
 DIST.PREC. : 0.609
 DIST.SUCC. : 6.216

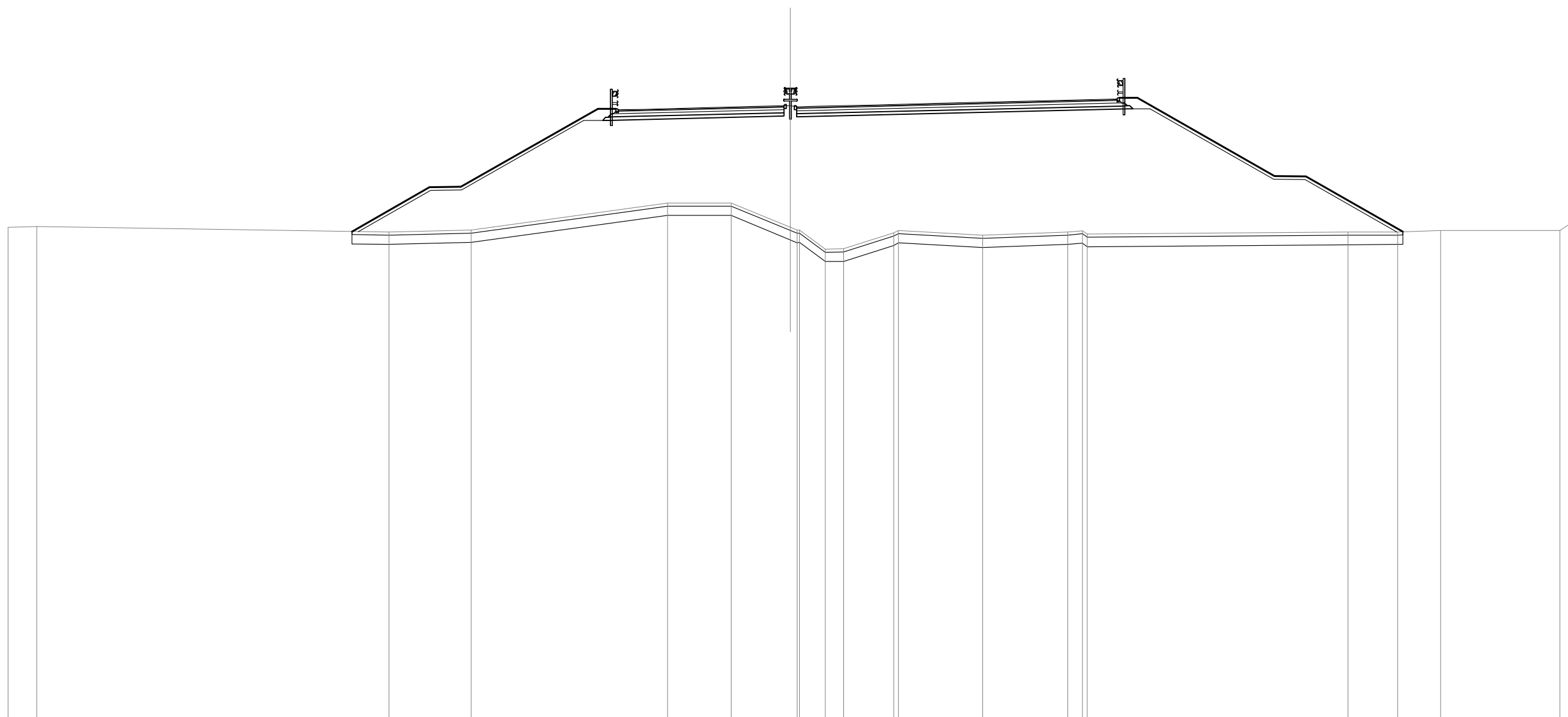


SCALA 1:300

QT.RIF. -12.816

QUOTE TERRENO	18.22 18.22			18.36	17.98 18.00		18.09		19.86	19.86	18.00 18.01 18.04		17.87		17.84			17.95 17.95	18.00		18.09	18.11
DIST.PARZIALI TERRENO		21.86		1.91	1.17	9.10		10.12	4.03	1.47	0.85	5.53		5.67		25.18		3.12	6.35		3.28	
QUOTE PROGETTO									25.87	25.90		25.97		26.04	26.06	26.02	26.04		26.11		26.18	26.21
DIST.PARZIALI PROGETTO									1.76	3.75		3.75		1.35	0.80	1.35	3.75		3.75		1.90	

SEZIONE N. : 511
 QT. PROGETTO : 26.042
 DIST.PROG. : 200517.752
 DIST.PREC. : 6.216
 DIST.SUCC. : 0.123

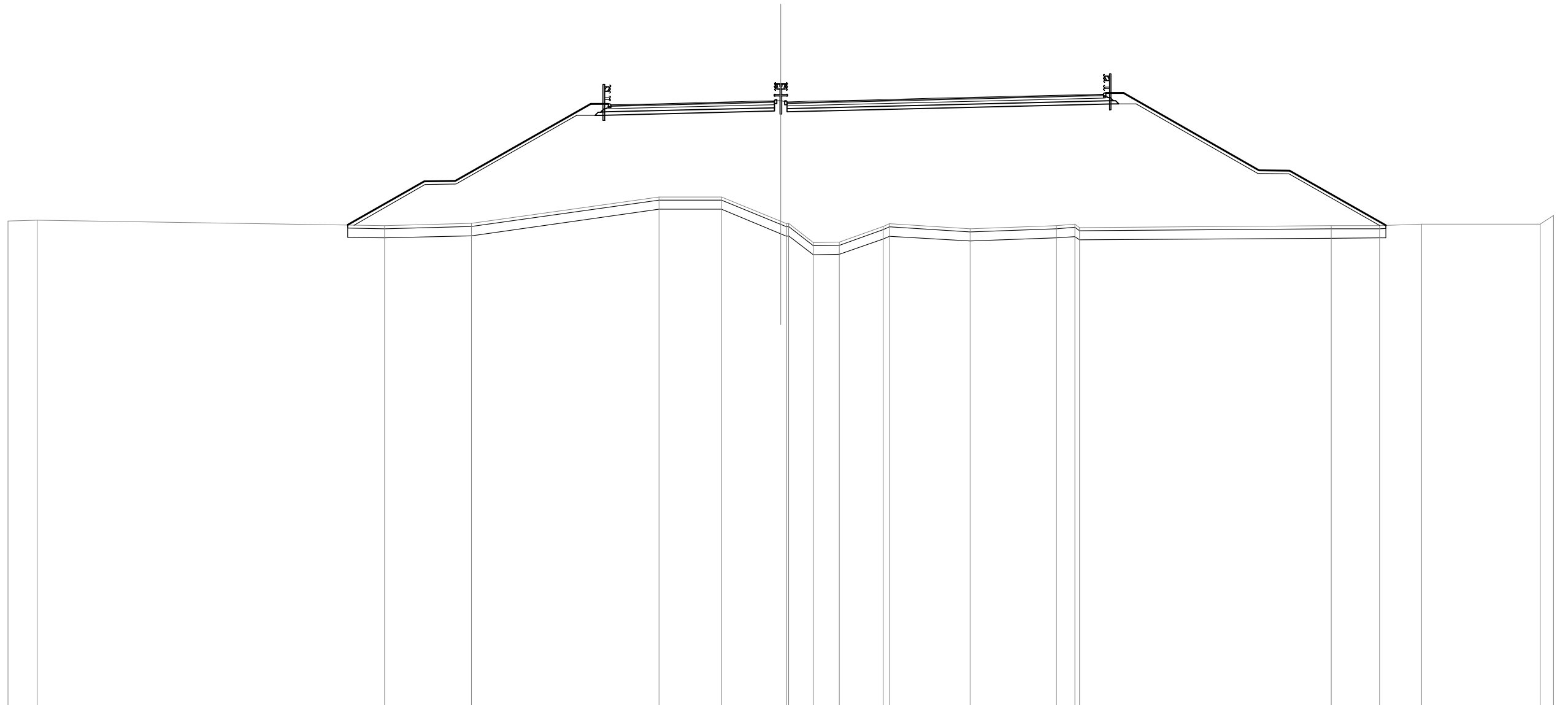


SCALA 1:300

QT.RIF. -13.130

QUOTE TERRENO	18.30	18.35		18.00	18.14		19.86	19.86	18.29	18.12	18.14	16.91	16.93	17.94	18.11	17.80	17.80	18.00	18.09	17.87		17.99	18.00	18.11		18.11	18.63	
DIST.PARZIALI TERRENO	1.84		22.49		5.27		12.56		4.04	3.80		1.64	1.17	3.20		5.39		5.42		0.96		16.67		3.16	2.77	7.60		0.83
QUOTE PROGETTO									25.82	25.86		25.95		26.04	26.07	26.01	26.04		26.13		26.22						26.51	
DIST.PARZIALI PROGETTO									1.76	3.75		3.75		1.35	0.80	1.35	3.75		3.75		11.63							

SEZIONE N. : 512
 QT. PROGETTO : 26.042
 DIST.PROG. : 200517.875
 DIST.PREC. : 0.123
 DIST.SUCC. : 0.769



SCALA 1:300

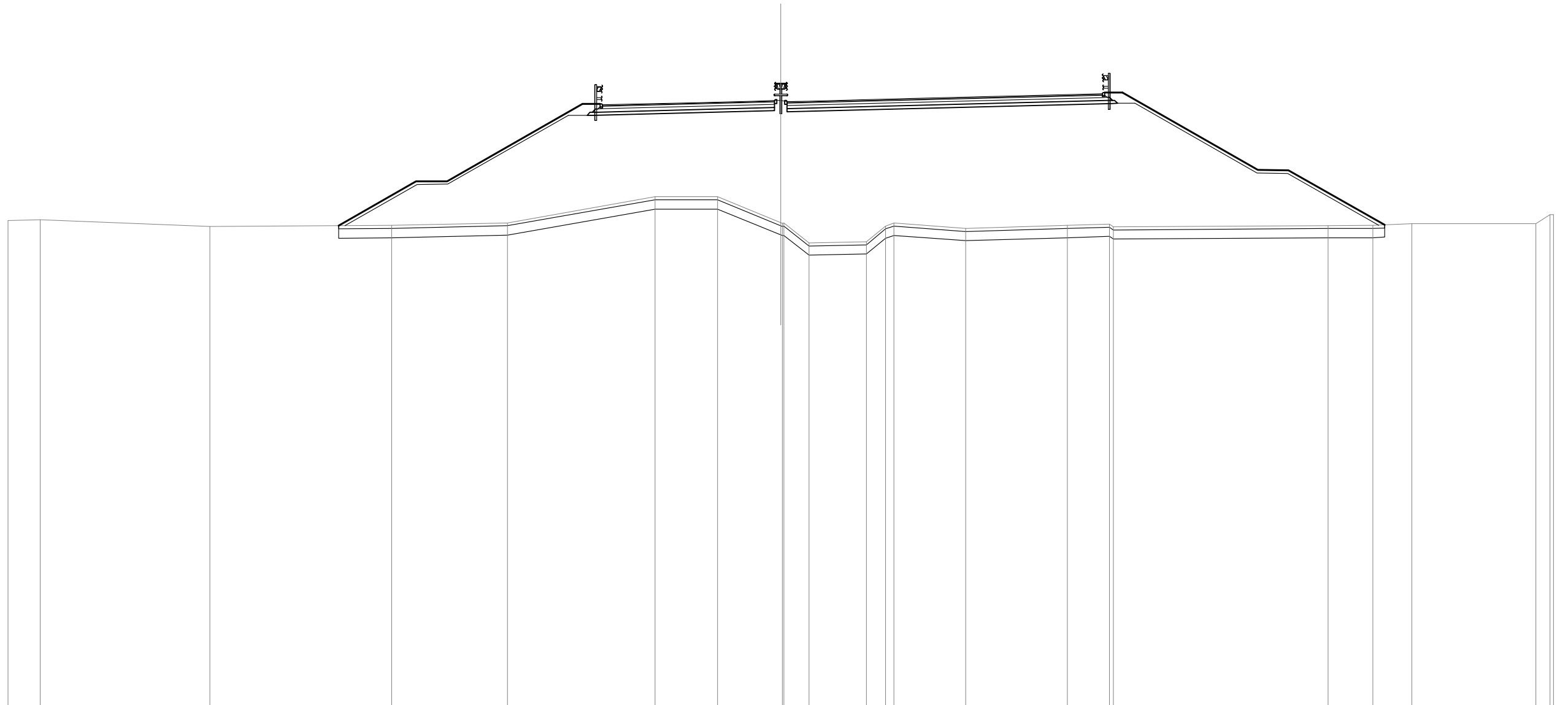
QT.RIF. -13.132

QUOTE TERRENO	18.30	18.35		18.00	18.14		19.86	19.86	18.28	18.12	18.14	16.91	16.93	17.94	18.11	17.80	18.00	18.09	17.87		17.99	18.00	18.11		18.11	18.66	
DIST.PARZIALI TERRENO	1.87		22.49		5.61		12.14		4.04	3.85	1.60	1.67	2.86		5.22		5.58		1.20		16.28		3.13	2.73		7.66	0.87
QUOTE PROGETTO									25.81	25.86		25.95		26.04	26.08	26.01	26.04		26.13		26.23					26.51	
DIST.PARZIALI PROGETTO									1.76	3.75		3.75		1.35	0.80	1.35	3.75		3.75		11.62						

SEZIONE N. : 513
 QT. PROGETTO : 26.042
 DIST.PROG. : 200518.644
 DIST.PREC. : 0.769
 DIST.SUCC. : 21.356

SCALA 1:300

QT.RIF. -13.147

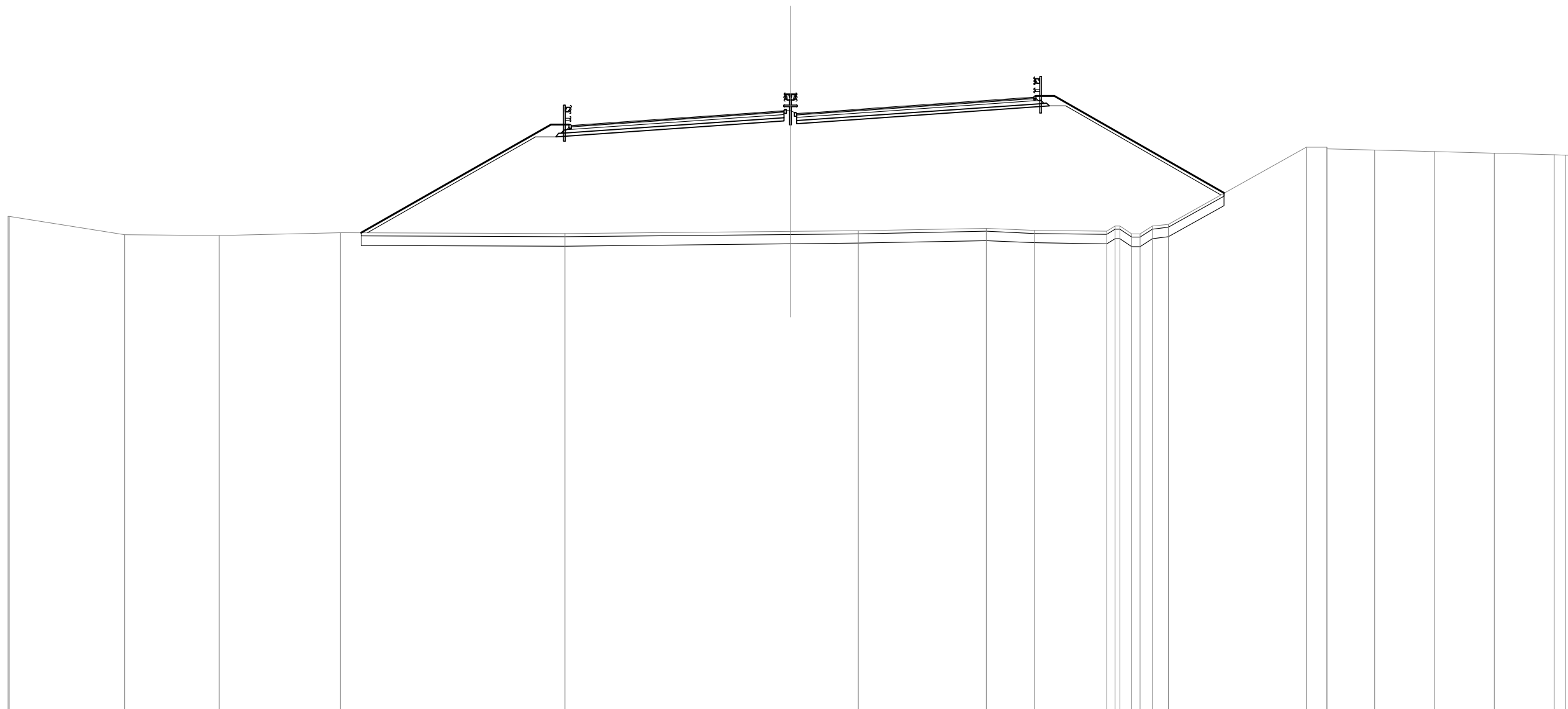


QUOTE TERRENO	18.31	18.36	17.93	18.00	18.17	19.86	19.86	18.18 18.14 18.16	16.95 17.97 18.16	17.81	18.00	18.09 17.91	17.99	18.00	18.11	18.12 18.68 18.68		
DIST.PARZIALI TERRENO	2.09	10.96	11.78	7.49	9.54	4.04	4.10	1.63	3.72	1.24 0.54	4.65	6.57	2.73	13.89	2.90	2.52	8.03	0.90
QUOTE PROGETTO						25.80	25.85	25.95	26.04	26.08 26.01	26.04	26.14	26.23			26.52		
DIST.PARZIALI PROGETTO						2.29	3.75	3.75	1.35 0.80 1.35	3.75	3.75	11.55						

SEZIONE N. : 517
 QT. PROGETTO : 26.067
 DIST.PROG. : 200609.783
 DIST.PREC. : 29.783
 DIST.SUCC. : 10.217

SCALA 1:300

QT.RIF. -12.184

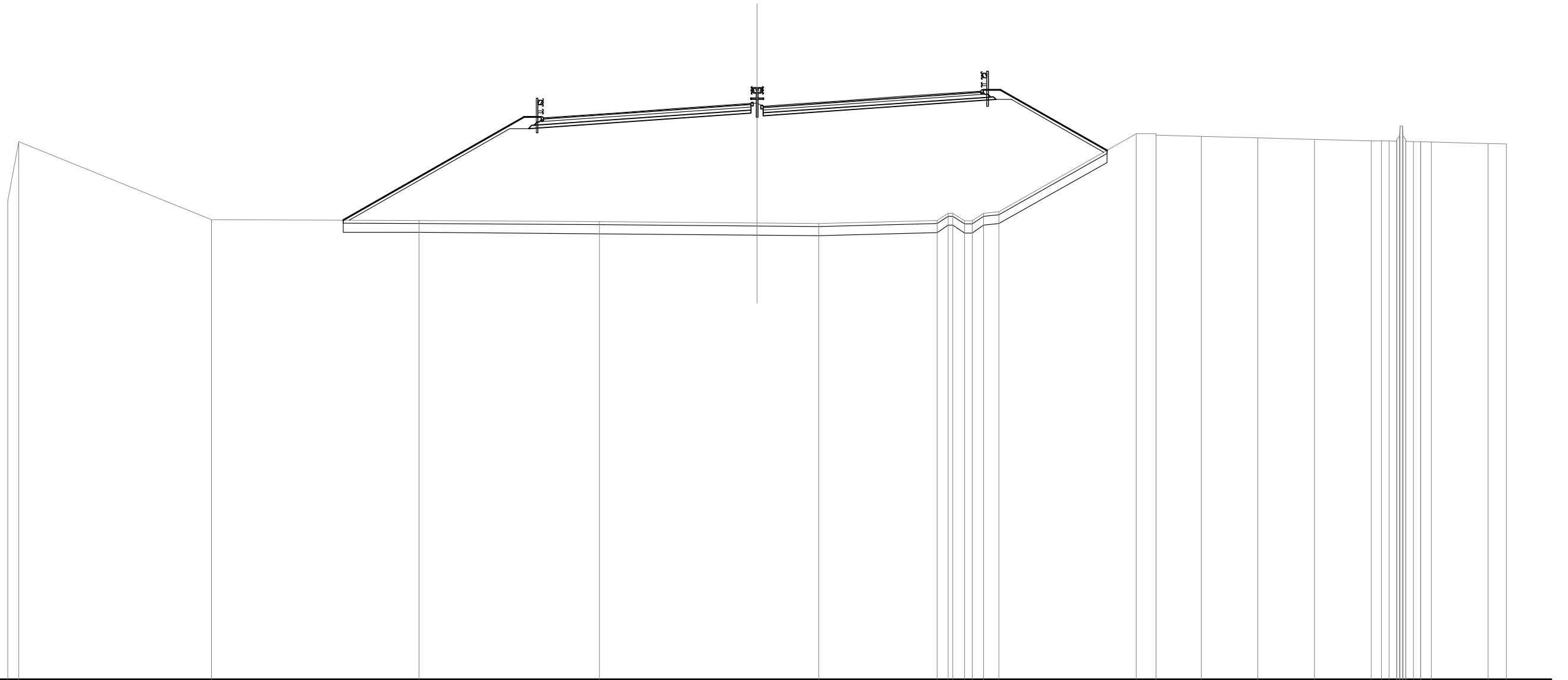


QUOTE TERRENO	19.40 19.41	18.24	18.19	18.36	18.31	18.45	18.50	18.65	18.52	18.45 18.79 18.79 18.28 18.28 18.79 18.90	23.82 23.82 23.72	23.64	23.54	23.44	23.34 23.33 23.33		
DIST.PARZIALI TERRENO	7.36	6.05	7.75	14.37	14.41	4.34	8.18	3.08	4.62	0.51 0.78 0.52 0.78 1.02	8.81	1.33	3.06	3.83	3.83	3.83	0.71
QUOTE PROGETTO					25.21	25.54	25.80	26.07	26.16	25.97	26.07	26.33	26.59	27.03			
DIST.PARZIALI PROGETTO					4.75	3.75	3.75	1.35	0.80	1.35	3.75	3.75	6.31				

SEZIONE N. : 520
 QT. PROGETTO : 26.080
 DIST.PROG. : 200655.534
 DIST.PREC. : 15.534
 DIST.SUCC. : 24.466

SCALA 1:300

QT.RIF. -12.265

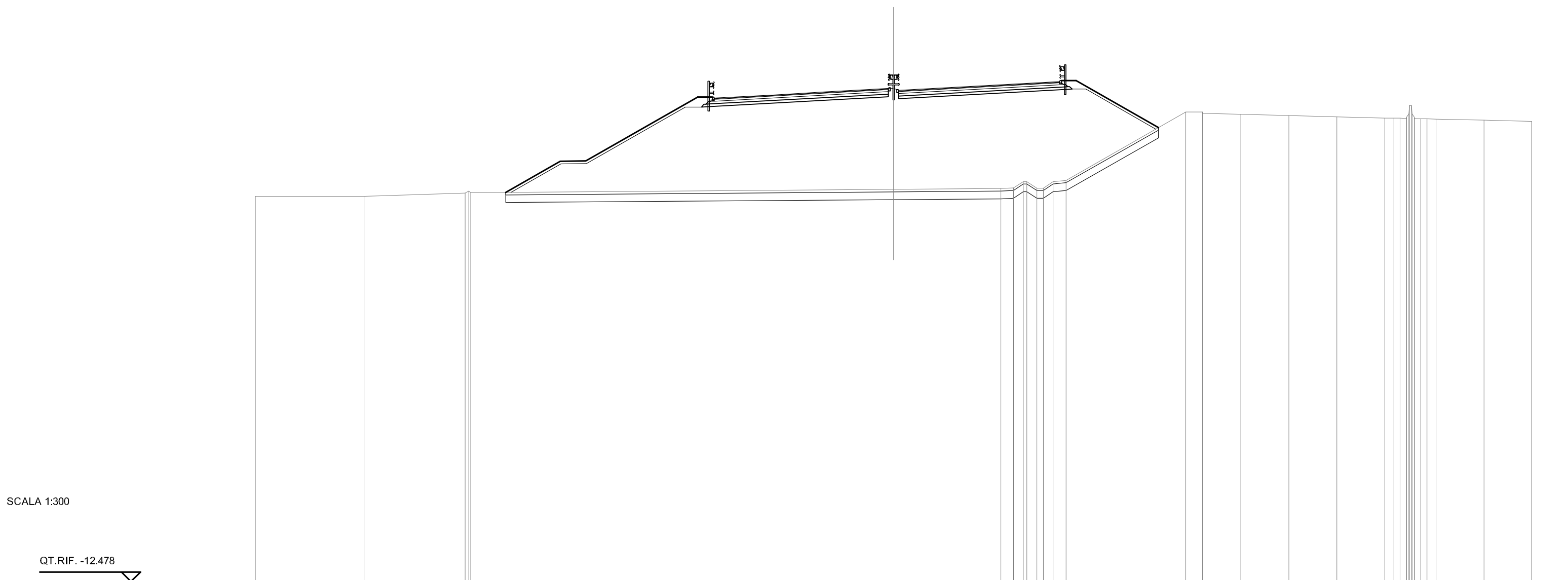


QUOTE TERRENO	19.65 23.62	18.41	18.36	18.27	18.18	18.15	18.35 18.84 18.84 18.33 18.33 18.84 18.94	24.14 24.14 24.04	23.96	23.87	23.77	23.67 23.66 23.66 23.65 23.75 24.00 24.65 24.00 23.75 23.63 23.62 23.61 23.59 23.49						
DIST.PARZIALI TERRENO	0.73	12.85	13.85	12.05	10.53	4.12	7.90	0.74 0.77 0.77 0.77 1.01	9.18	1.31	3.02	3.78	3.78	3.78	0.70 0.30 0.30 0.43 0.50 0.70	3.78	1.24	
QUOTE PROGETTO				25.20	25.55	25.82	26.08 26.17 25.99 26.08	26.34	26.60		27.00							
DIST.PARZIALI PROGETTO				5.00	3.75	3.75	1.35 0.80 1.35	3.75	3.75	5.69								

SEZIONE N. : 521
 QT. PROGETTO : 26.087
 DIST.PROG. : 200680.000
 DIST.PREC. : 24.466
 DIST.SUCC. : 20.000

SCALA 1:300

QT.RIF. -12.478

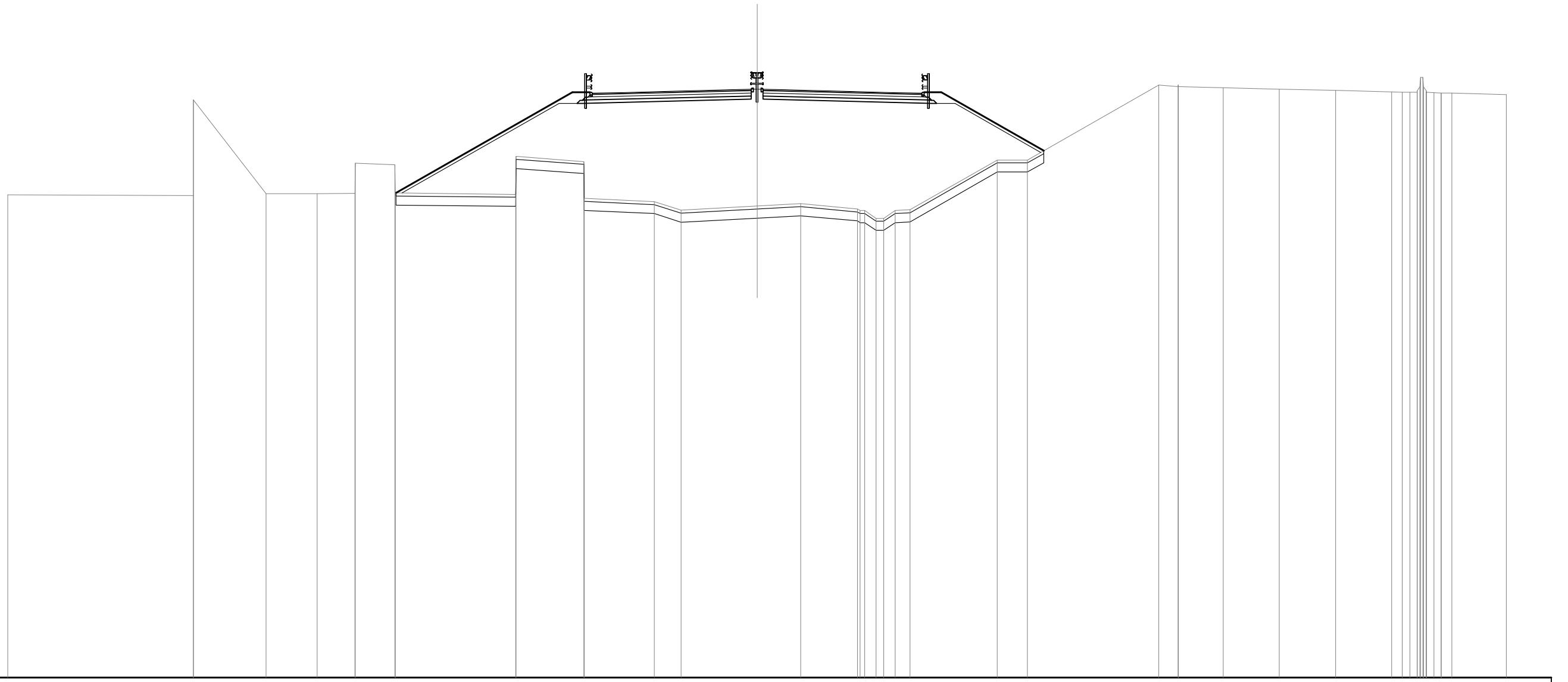


QUOTE TERRENO	17.72	17.71	17.97 18.11 18.00	18.25	18.31 18.36 18.87 18.87 18.36 18.36 18.87 18.97	24.31 24.31 24.21	24.13	24.04	23.94	23.85 23.83 23.83 23.82 23.92 24.17 24.82 24.17 23.92 23.80 23.82 23.79 23.79 23.77 23.58				
DIST.PARZIALI TERRENO	8.51	7.92	33.15	8.41	0.98 0.76 0.77 0.51 0.77 1.01	9.39	1.30 3.01	3.76	3.76	3.76	0.70 0.50 0.48 0.48 0.70	3.76	3.74	
QUOTE PROGETTO				25.41	25.67	25.88	26.09	26.16	26.01	26.09	26.29	26.50	26.71	
DIST.PARZIALI PROGETTO				4.81	3.75	3.75	1.35 0.80 1.35	3.75	3.75	3.75				

SEZIONE N. : 549
 QT. PROGETTO : 24.338
 DIST.PROG. : 201200,000
 DIST.PREC. : 20.000
 DIST.SUCC. : 20.000

SCALA 1:300

QT.RIF. -14.844

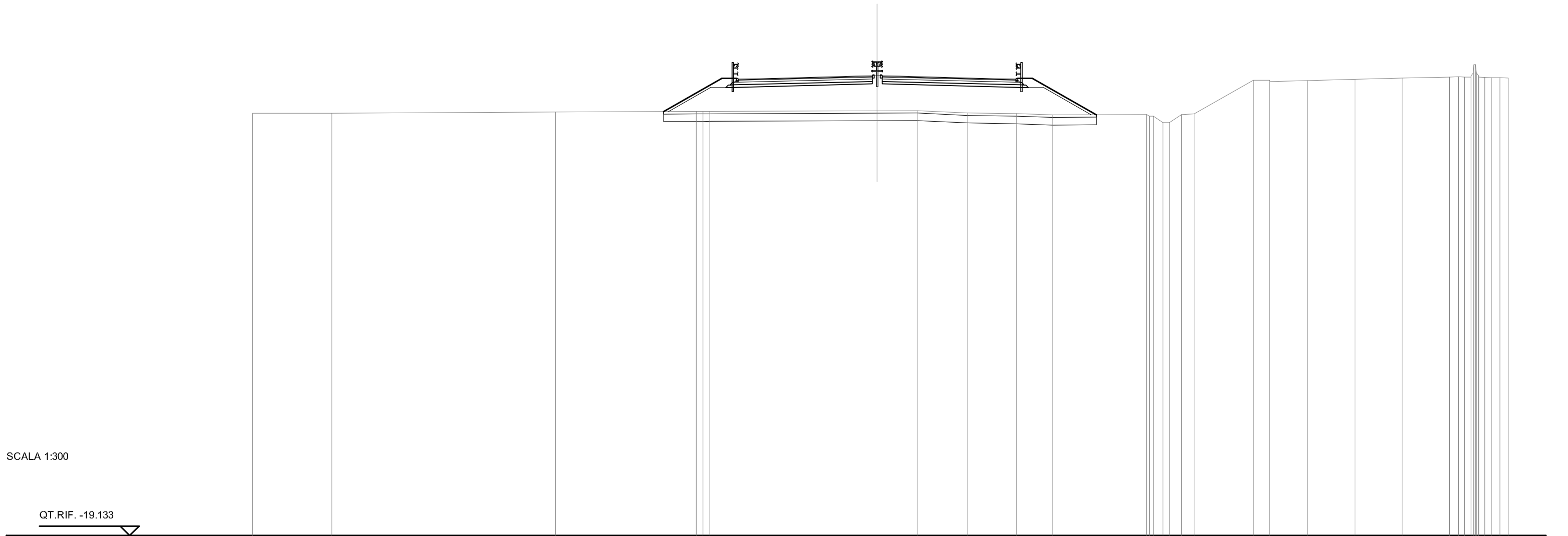


QUOTE TERRENO	17.34	17.28 23.65	17.42	17.40	17.42 19.43	19.35 17.45	8.04	17.37 19.89	19.55 17.09	16.87	16.31	16.59	16.74	16.40 16.28 16.28 16.28 0.51 0.76 15.77 1.00	16.28 16.34	19.66	19.66	8.76	24.65 24.55 24.65 24.55	24.48	24.38	24.29	24.19 24.18 24.18 24.16 24.16 24.26 24.51 25.16 24.51 24.26 24.15 24.16 24.14 24.13 24.13 24.11 24.02
DIST.PARZIALI TERRENO	12.38	4.86	3.42	2.50	2.63	8.04	4.51	4.68	1.80	5.07	2.91	3.79	0.76 0.51 0.76 1.00	5.82	2.00	8.76	1.30	3.00	3.75	3.75	3.75	0.70 0.30 0.30 0.40 0.50 0.70	3.65
QUOTE PROGETTO								24.11	24.15	24.24	24.34	24.37	24.34	24.24	24.15	24.11							
DIST.PARZIALI PROGETTO								1.76	3.75	3.75	1.35	0.80	1.35	3.75	3.75	1.74							

SEZIONE N. : 568
 QT. PROGETTO : 17.301
 DIST.PROG. : 201580.000
 DIST.PREC. : 20.000
 DIST.SUCC. : 20.000

SCALA 1:300

QT.RIF. -19.133

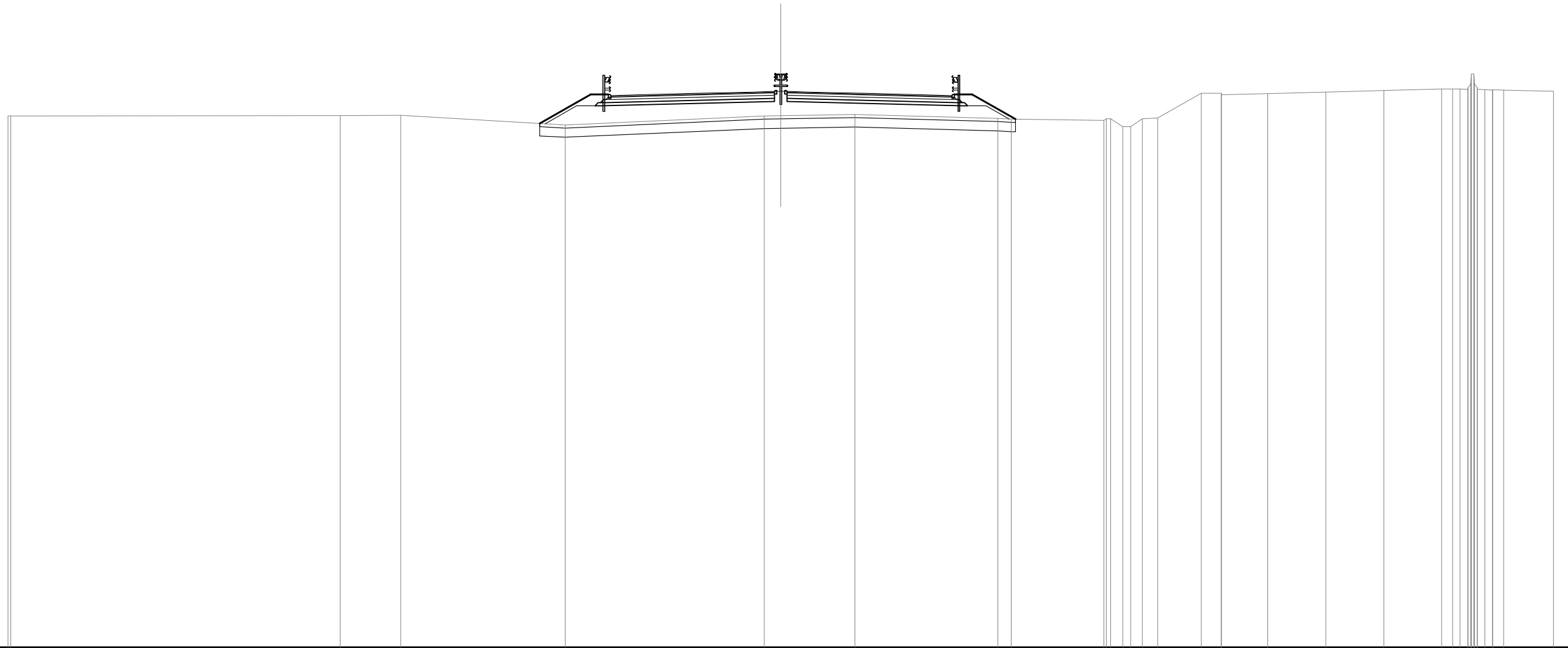


QUOTE TERRENO	14.35	14.35	14.46	14.51 14.51 14.52	14.56	14.58	14.39	14.33	14.22	14.27 14.12 14.12 13.61 13.61 14.25 14.30	16.98 16.98 16.88	16.96	17.05	17.15	17.24 17.26 17.24 17.22 17.32 17.57 18.22 17.57 17.32 17.20 17.19		
DIST.PARZIALI TERRENO	6.27	17.74	11.15	0.52 0.52	13.28	3.16	4.03	3.84	2.89	7.45	4.69	3.00	3.75	3.75	3.75	0.70 0.50 0.48 0.48 0.70 0.64	
QUOTE PROGETTO																	
DIST.PARZIALI PROGETTO																	1.77 3.75 3.75 1.35 0.80 1.35 3.75 3.75 1.73

SEZIONE N. : 576
 QT. PROGETTO : 15.112
 DIST.PROG. : 201705.733
 DIST.PREC. : 14.975
 DIST.SUCC. : 14.267

SCALA 1:300

QT.RIF. -20.853



QUOTE TERRENO	13.55 13.55			13.58	13.61		12.97		13.55 13.57	13.65		13.39 13.35		13.28 13.38 13.38 12.87 12.87 13.38 13.43	15.04 15.04 14.94	15.01	15.11	15.20	15.30 15.32 15.30 15.28 15.38 15.63 16.28 16.28 15.63 15.38 15.28 15.26 15.24 15.25 15.23 15.15
DIST.PARZIALI TERRENO		21.30		3.93	10.63		12.89		1.06 4.79	9.26		0.85 6.00		0.76 0.51 0.76 1.00 2.82	1.30 3.00	3.75	3.75	3.75	0.70 0.49 0.49 0.49 0.70 3.24
QUOTE PROGETTO							14.88 14.92	15.02	15.11 15.15 15.15	15.11	15.02	14.92 14.88							
DIST.PARZIALI PROGETTO							1.76 3.75	3.75	1.35 0.80 1.35	3.75	3.75	1.83							

