



ANAS S.p.a

Compartimento della Viabilità per l'Emilia e Romagna

VARIANTE ALLA S.S. 16 ADRIATICA Bellaria–Rimini–Riccione–Misano

tra il Km 193+000 al Km 220+000

PROGETTO DEFINITIVO DG 4/99

PROGETTO STRADALE

SEZIONI TRASVERSALI CARATTERISTICHE DA SEZIONE 601 A SEZIONE 800



Ingegneria europea

Mandataria del Raggruppamento Temporaneo di Imprese costituito da:



Ingegneria europea

IL PROGETTISTA
Ing. Michele Parrella
Ord. Ingg. Avellino N.933

IL DIRETTORE TECNICO
Ing. Maurizio Torresi
Ord. Ingg. Milano N.16492



STUDIO T.I. S.c.a.r.l.

IL PROGETTISTA
Ing. Regolo Poluzzi
Ord. Ingg. Bologna N.4271

IL PROGETTISTA
Ing. Gianluigi Venerandi
Ord. Ingg. Rimini N.188



SITECO

IL PROGETTISTA
Ing. Rodolfo Biondi
Ord. Ingg. Modena N.1256

IL DIRETTORE TECNICO
Ing. Rodolfo Biondi
Ord. Ingg. Modena N.1256



Progettazione Integrata Ambiente S.r.l.

IL PROGETTISTA
Ing. Filippo Giancola
Ord. Ingg. Roma N.18193

IL DIRETTORE TECNICO
Ing. Francesco Ventura
Ord. Ingg. Roma N.14660

RIFERIMENTO ELABORATO					DATA:		REVISIONE	
DIRETTORIO			FILE		MAGGIO 2009		n.	data
codice	commessa	N.Prog.	unita'	n. progressivo	SCALA:			
15003002			STD303		1:300		-	-

VISTO DELLA COMMITTENTE



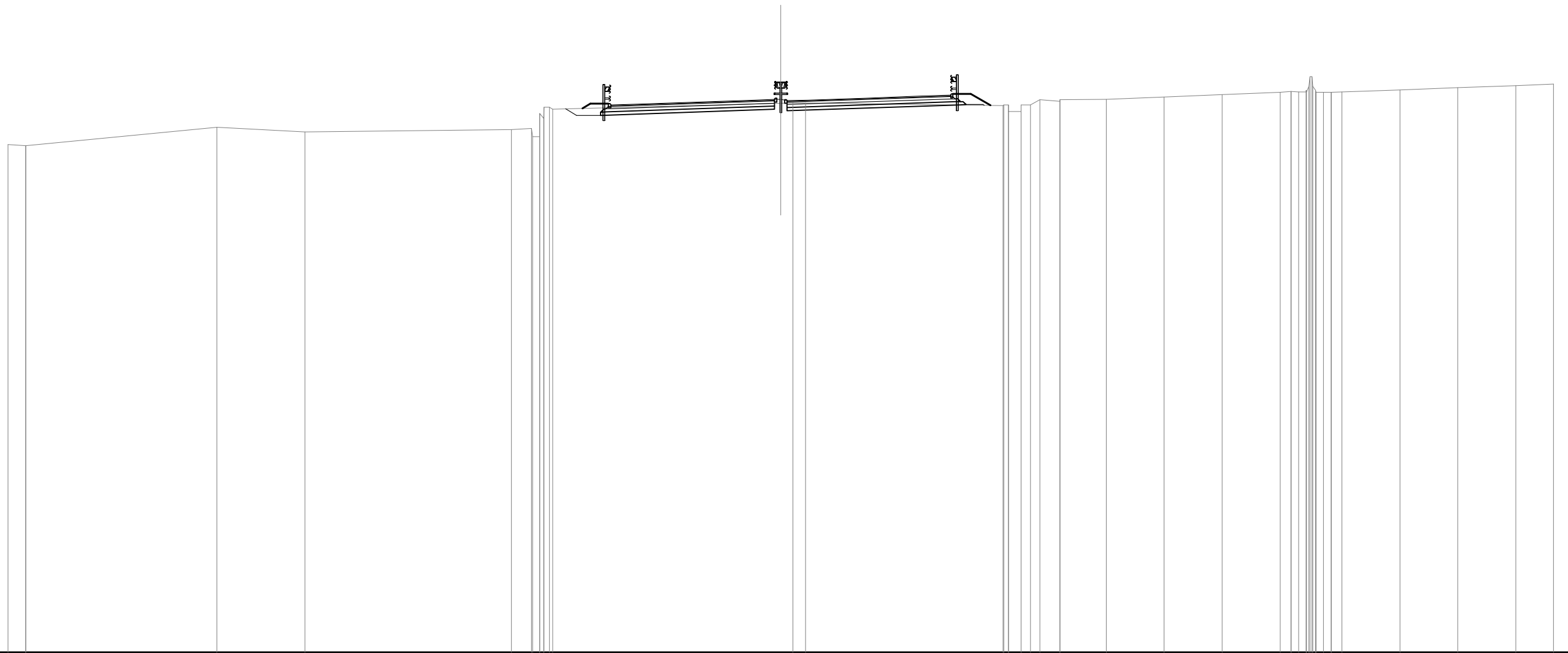
ANAS S.p.a

Compartimento della Viabilità per l'Emilia e Romagna

SEZIONE N. : 620
 QT. PROGETTO : 12.125
 DIST.PROG. : 202506.106
 DIST.PREC. : 6.106
 DIST.SUCC. : 15.086

SCALA 1:300

QT.RIF. -23.640

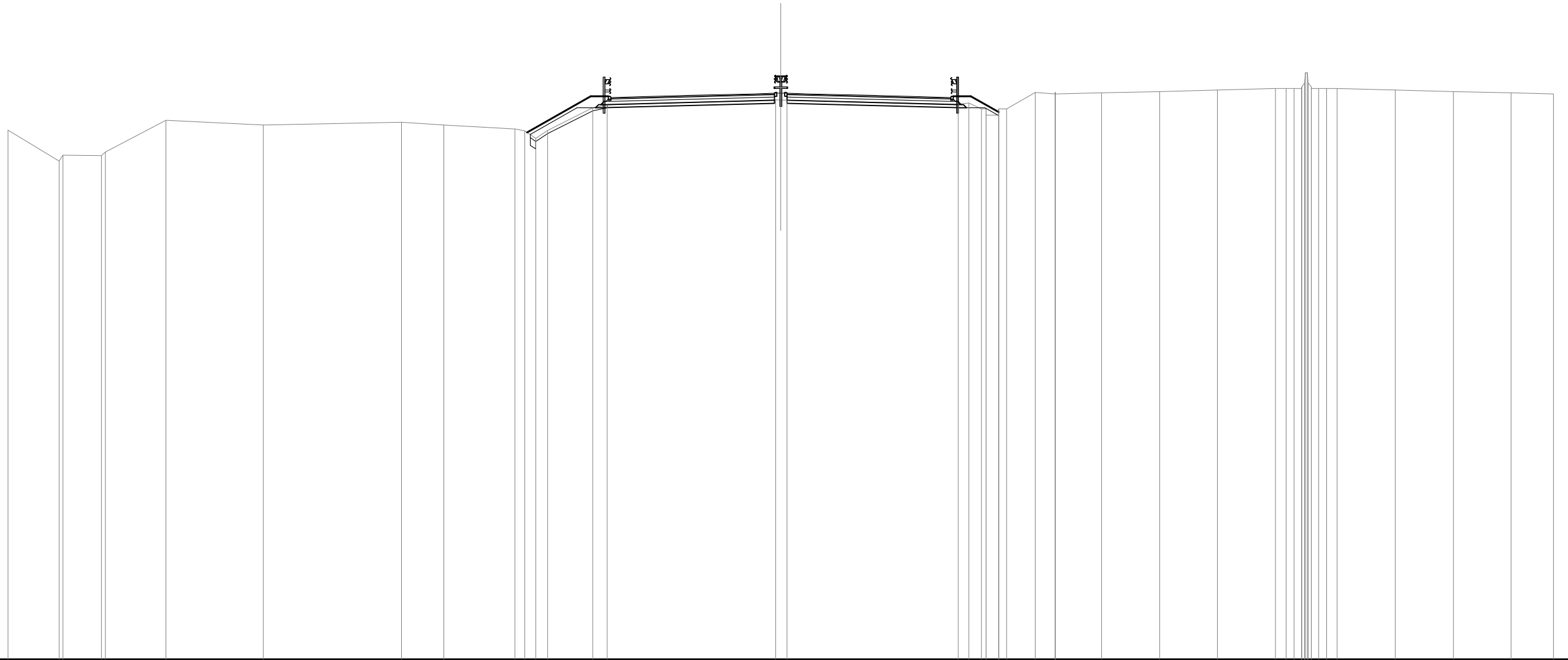


QUOTE TERRENO	9.25 9.16		10.37	10.05		10.20	10.29 9.74 9.74 11.24 10.95 11.66 11.53		11.91 11.93 11.94		11.77 11.80 11.80 11.39 11.39 11.80 11.80 12.15 12.05 12.15 12.17	12.32	12.48	12.63 12.66 12.66 12.65 12.64 12.74 12.64 12.99 13.64 13.64 12.99 12.74 12.64 12.62 12.61 12.61 12.62 12.64 12.78 12.92	13.06	13.15			
DIST.PARZIALI TERRENO	1.15	12.37	5.67	13.37	1.29	14.77	0.79 0.81	12.78	0.80 0.60 0.61 1.30	3.00	3.75	3.75	3.75	0.70 0.50 0.48 0.48 0.70	3.75	3.75	3.75	2.45	
QUOTE PROGETTO							11.81 11.87	12.00	12.12 12.17 12.08	12.12	12.25	12.38	12.44						
DIST.PARZIALI PROGETTO							1.77	3.75	3.75	1.35 0.80 1.35	3.75	3.75	1.73						

SEZIONE N. : 637
 QT. PROGETTO : 12.019
 DIST.PROG. : 202800.000
 DIST.PREC. : 20.000
 DIST.SUCC. : 20.000

SCALA 1:300

QT.RIF. -24.579

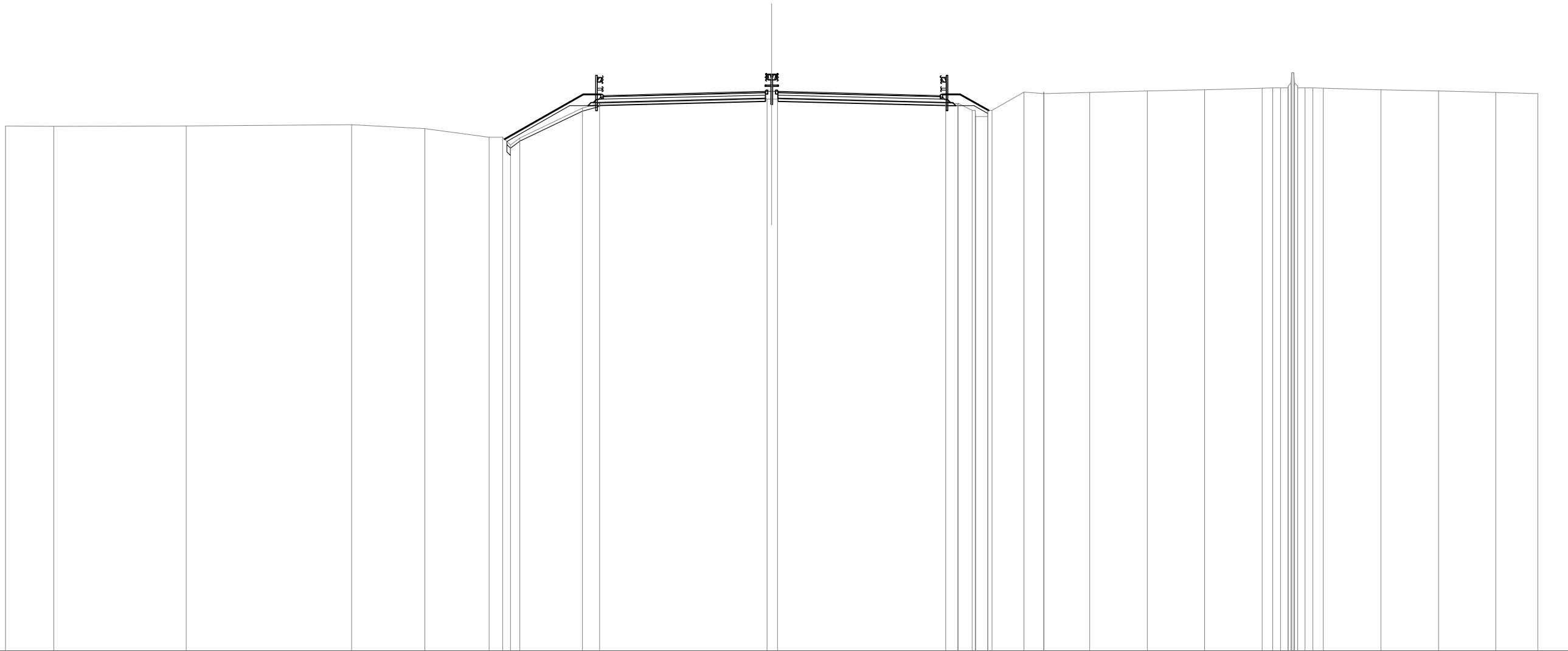


QUOTE TERRENO	9.67	7.67 8.05	8.02 8.26	10.32	10.00	10.19	10.00	9.75 9.61 0.72 0.74 9.15 9.66	11.12 11.31	11.63 11.62 11.61	11.35 11.42 11.05 11.05 10.64 11.05 11.05 12.10 12.00 12.10 12.00 12.08	12.17	12.27	12.36 12.38 12.38 12.38 12.48 12.73 13.38 13.38 12.73 12.48 12.38 12.38 12.38 12.36 12.27 12.17	12.08	12.01	
DIST.PARZIALI TERRENO	3.31	2.49	3.91	6.31	8.93	2.74	4.60	0.64 0.72 0.74 2.92	0.93	10.91	0.68 0.83 0.80 0.50 1.85 1.30 3.00	3.75	3.75	3.75	0.70 0.70 0.70 0.70 0.70 0.70 3.75	3.75	3.75
QUOTE PROGETTO									11.79	11.83	11.93	12.02	12.05	12.02	11.93	11.83	11.79
DIST.PARZIALI PROGETTO									1.75	3.75	3.75	1.35	0.80	1.35	3.75	3.75	1.75

SEZIONE N. : 643
 QT. PROGETTO : 12.009
 DIST.PROG. : 202920.000
 DIST.PREC. : 20.000
 DIST.SUCC. : 20.000

SCALA 1:300

QT.RIF. -24.547

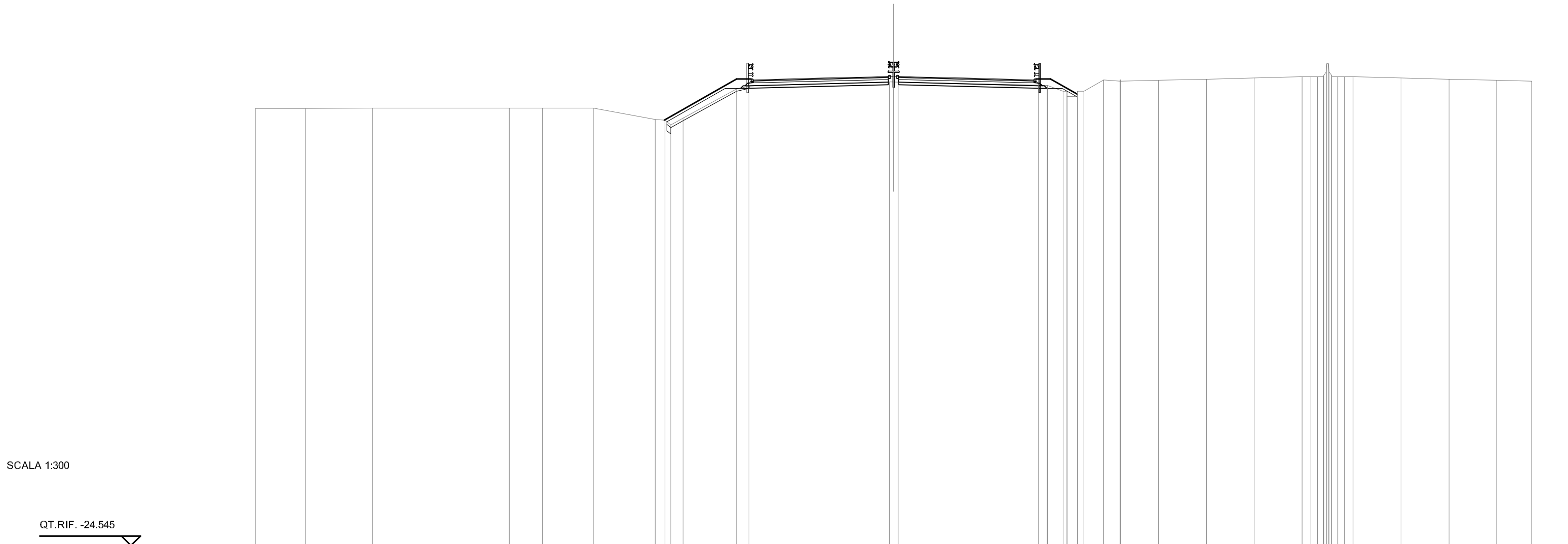


QUOTE TERRENO	9.78	9.76	9.79	9.85	9.61	9.06	9.04	8.54	9.00	10.95	11.26	11.53	11.53	11.53	11.28	11.24	11.27	11.27	10.80	10.80	10.39	10.39	10.80	10.80	11.99	11.89	11.89	11.89	11.89	11.97	12.06	12.15	12.25	12.27	12.27	12.27	12.27	12.37	12.62	13.27	13.27	12.62	12.37	12.27	12.27	12.27	12.25	12.16	12.06	11.97	11.90
DIST.PARZIALI TERRENO	3.15	8.64	10.81	4.78	4.19	0.88	0.57	0.61	4.09	1.11	10.93	10.98	10.98	10.98	0.78	0.91	0.80	2.08	1.30	3.00	3.75	3.75	3.75	3.75	3.75	3.75	3.75	3.75	3.75	3.75	0.70	0.70	0.70	0.70	0.70	0.70	0.70	3.75	3.75	3.75	3.75	3.75	3.75	3.75	2.75						
QUOTE PROGETTO																																																			
DIST.PARZIALI PROGETTO																																																			
																11.78	11.82	11.92	12.01	12.04	12.04	12.01	11.92	11.82	11.78																										
																1.75	3.75	3.75	1.35	0.80	1.35	3.75	3.75	1.75																											

SEZIONE N. : 646
 QT. PROGETTO : 12.185
 DIST.PROG. : 202980.000
 DIST.PREC. : 20.000
 DIST.SUCC. : 20.000

SCALA 1:300

QT.RIF. -24.545



QUOTE TERRENO	9.72	9.72	9.74		9.74	9.74	9.74	8.85 8.79 8.41 8.94	11.25 11.47		11.79 11.78 11.77		11.53 11.52 11.06 11.06 10.65 10.65 11.06 11.06 11.84 11.94 11.84 11.91	12.00	12.10	12.19 12.21 12.21 12.21 12.31 12.56 13.21 13.21 12.56 12.31 12.21 12.21 12.19 12.10	11.91	11.84		
DIST.PARZIALI TERRENO	3.91	5.25	10.71	2.61	3.99	4.85	0.75 0.96	4.20	0.96	10.99	11.03	0.68 1.25 0.80 0.50 1.54 1.30 3.00	3.75	3.75	3.75	0.70 0.50 0.48 0.49 0.49 0.70	3.75	3.75	3.75	2.75
QUOTE PROGETTO									11.95	12.00	12.09	12.19	12.22 12.22	12.19	12.09	12.00	11.95			
DIST.PARZIALI PROGETTO									1.75	3.75	3.75	1.35 0.80 1.35	3.75	3.75	1.75					

SEZIONE N. : 649
 QT. PROGETTO : 12.542
 DIST.PROG. : 203040.000
 DIST.PREC. : 20.000
 DIST.SUCC. : 20.000

SCALA 1:300


QT.RIF. -24.294

QUOTE TERRENO	9.69	9.81	9.78	9.79	9.59	9.11 9.02 8.97 8.98	5.22	11.94 12.01	12.29 12.28 12.28	12.05 11.96 11.91	11.34 11.34 10.93 10.93 11.34 11.88 11.78 11.78 11.86	11.95	12.04	12.14 12.15 12.15 12.15 12.25 12.50 13.15 13.15 12.50 12.25 12.15 12.15 12.15 12.14 12.04 11.95	11.85	11.79	
DIST.PARZIALI TERRENO	5.70	12.96	1.50	5.22	5.03	0.94 0.97 0.98	5.22	0.95	11.04	10.92	0.75 1.85 0.80 0.50 0.94 1.30 3.00 3.75	3.75	3.75	3.75	0.70 0.70 0.70 0.70 0.70 3.75 3.75	3.75	2.75
QUOTE PROGETTO								12.31	12.35	12.45	12.54 12.58 12.58 12.54	12.45	12.35	12.31			
DIST.PARZIALI PROGETTO								1.75	3.75	3.75	1.35 0.80 1.35	3.75	3.75	1.75			

SEZIONE N. : 651
 QT. PROGETTO : 12.879
 DIST.PROG. : 203080.000
 DIST.PREC. : 20.000
 DIST.SUCC. : 20.000

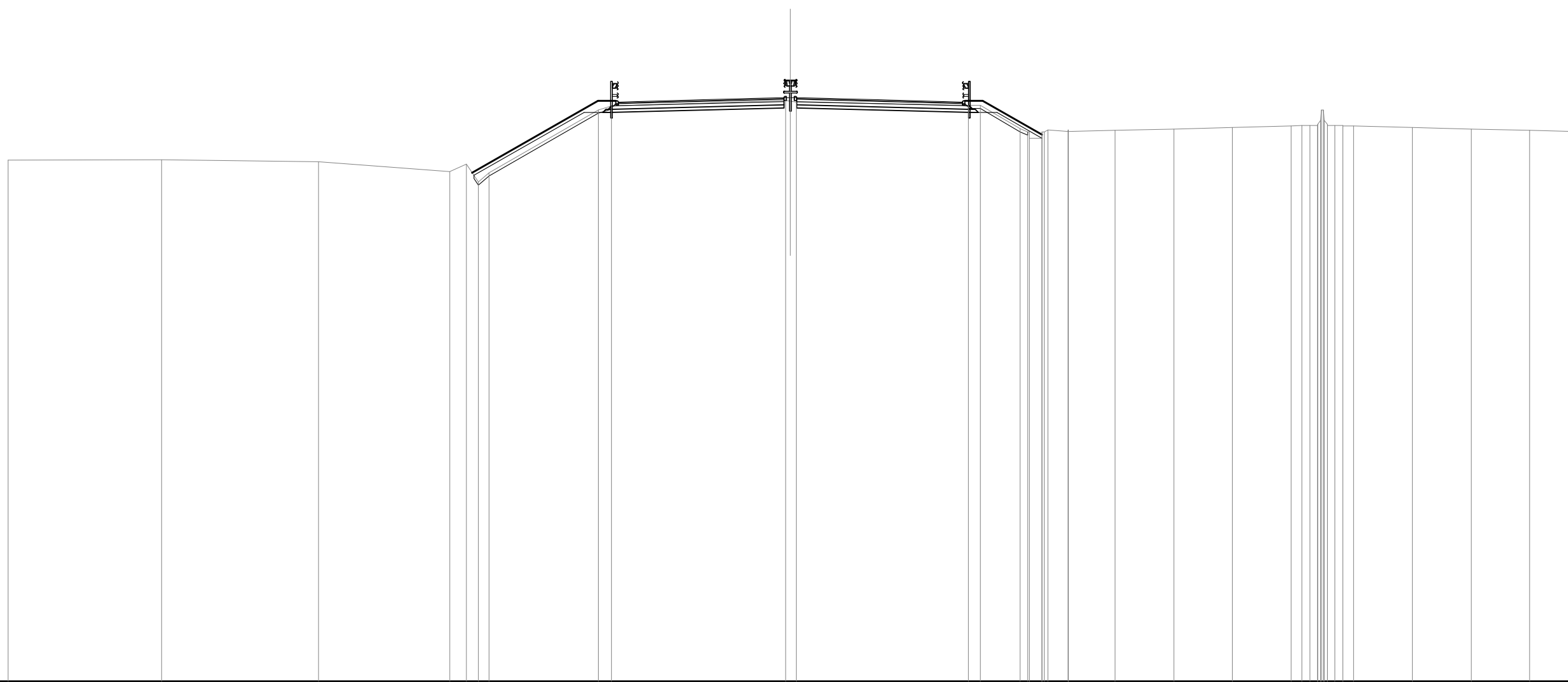
SCALA 1:300

QT.RIF. -24.120



QUOTE TERRENO	9.77	9.66	9.67	9.20 9.19 9.18 8.57 9.21	12.25 12.34	12.68 12.64 12.59	12.34 12.20 12.19 11.44 11.44 11.03 11.03 11.44 11.44 11.84 11.74 11.84 11.74 11.82	11.91	12.01	12.10 12.12 12.12 12.12 12.22 12.47 13.12 13.12 12.47 12.22 12.12 12.12 12.11 12.10 12.00 11.91	11.82	11.75								
DIST.PARZIALI TERRENO	14.07	8.99	7.01	0.82 0.56 0.60	5.88	0.67	11.10	0.56 2.09	0.80 0.50 0.71 1.30	3.00	3.75	3.75	3.75	0.70 0.50 0.48 0.49 0.49 0.70	3.75	3.75	3.75	2.75		
QUOTE PROGETTO						12.65	12.69	12.79	12.88	12.91	12.91	12.88	12.79	12.69	12.65					
DIST.PARZIALI PROGETTO						1.75	3.75	3.75	1.35	0.80	1.35	3.75	3.75	1.75						

SEZIONE N. : 655
 QT. PROGETTO : 13.795
 DIST.PROG. : 203160.000
 DIST.PREC. : 20.000
 DIST.SUCC. : 20.000



SCALA 1:300

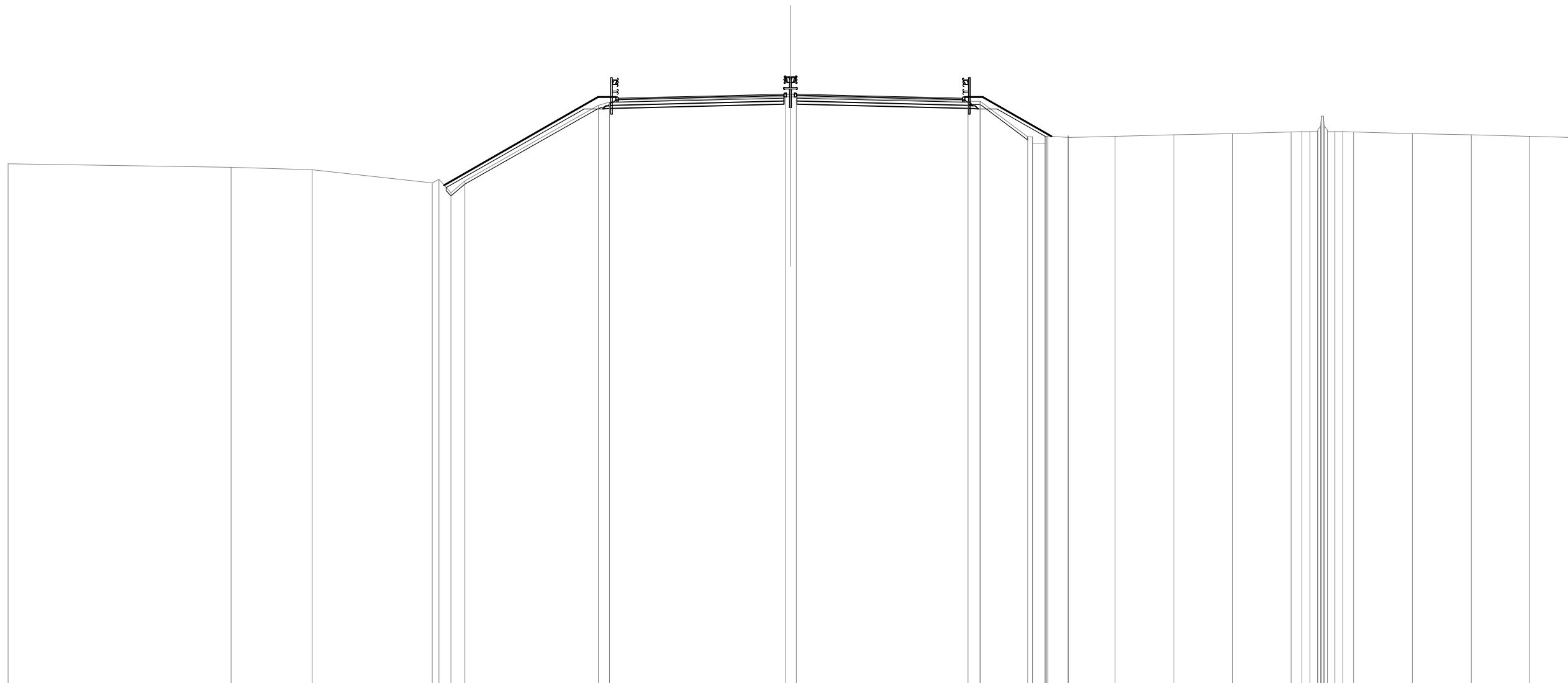
QT.RIF. -23.471

QUOTE TERRENO	9.84	9.87	9.74	9.11	13.05	13.30	13.65	13.34	11.85	12.02	11.84	11.93	12.02	11.74	11.67
DIST.PARZIALI TERRENO	9.80	10.04	8.37	1.08	0.84	11.14	11.00	0.77	2.55	0.70	3.75	3.75	0.70	2.75	11.67
QUOTE PROGETTO				9.58	13.56	13.79	13.70	13.56	11.64	13.04			13.04		
DIST.PARZIALI PROGETTO				0.75	1.75	3.75	3.75	1.75	0.80	13.83			12.39		
				0.70					1.30	13.61			12.04		
				9.04					3.00	13.79			12.14		
									3.75	13.79			12.04		
									3.75	13.79			12.04		
									3.75	13.79			12.04		
									3.75	13.79			12.04		
									3.75	13.79			12.02		
									3.75	13.79			11.83		

SEZIONE N. : 657
 QT. PROGETTO : 14.373
 DIST.PROG. : 203200.000
 DIST.PREC. : 20.000
 DIST.SUCC. : 20.000

SCALA 1:300

QT.RIF. -23.361

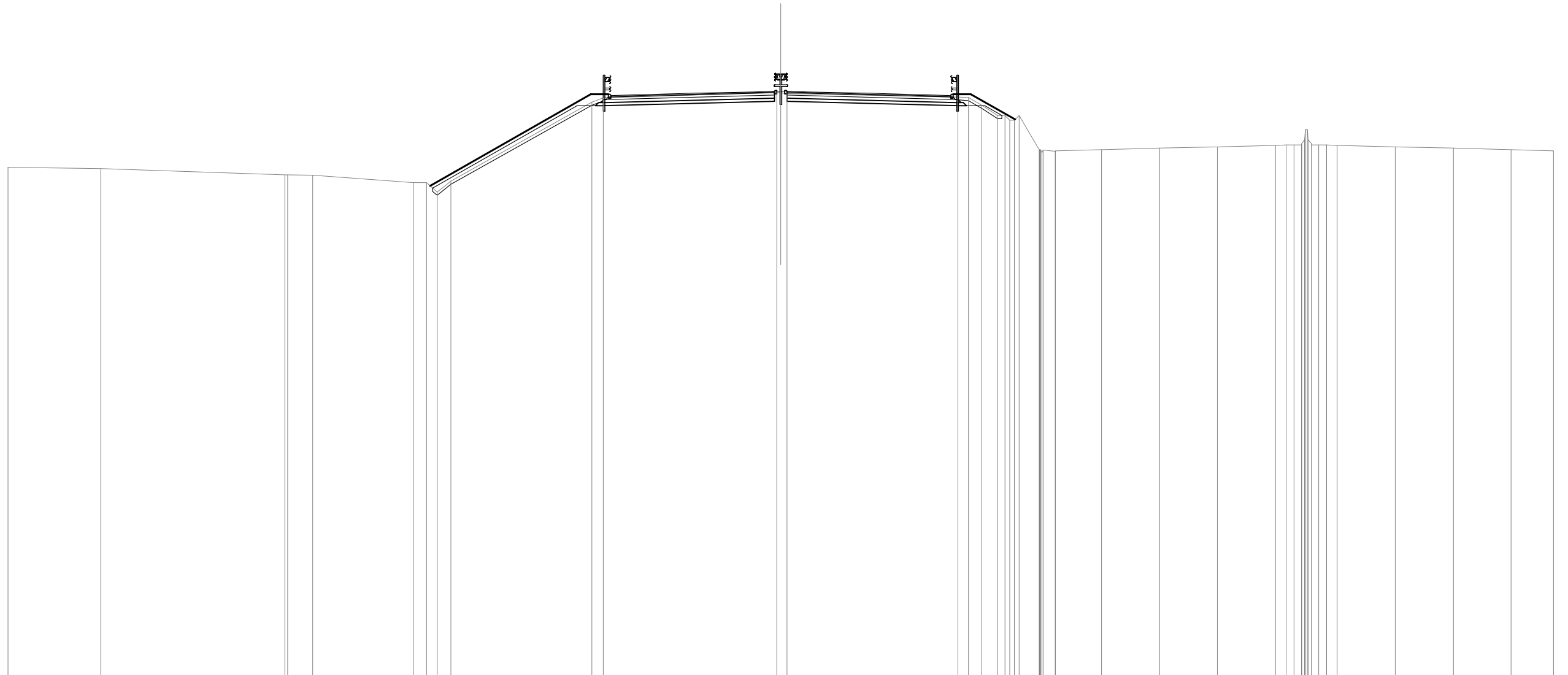


QUOTE TERRENO	9.96		9.74	9.57	8.73 8.97 8.10 8.86	13.69 13.89		14.24 14.23 14.21		13.94 13.95 13.94	11.69 11.69 11.28 11.28 11.69 11.69 11.73 11.63 11.73 11.63 11.71	11.80		11.89	11.99 12.01 12.01 12.01 12.11 12.36	13.01 13.01 12.36 12.11 12.01 12.01 12.00 11.98 11.89 11.80	11.70	11.63				
DIST.PARZIALI TERRENO		14.24	5.20	7.67	0.76 0.89	8.54	0.71	11.26	10.97	0.77	3.03	0.80 1.30	3.00	3.75	3.75	3.75	0.70 0.70 0.70 0.70	3.75	3.75	3.75	2.75	
QUOTE PROGETTO							14.14	14.19	14.28	14.37	14.41	14.41	14.37	14.28	14.19	14.14						
DIST.PARZIALI PROGETTO							1.75	3.75	3.75	1.35	0.80	1.35	3.75	3.75	1.75							

SEZIONE N. : 660
 QT. PROGETTO : 15.389
 DIST.PROG. : 203260.000
 DIST.PREC. : 20.000
 DIST.SUCC. : 20.000

SCALA 1:300

QT.RIF. -22.454

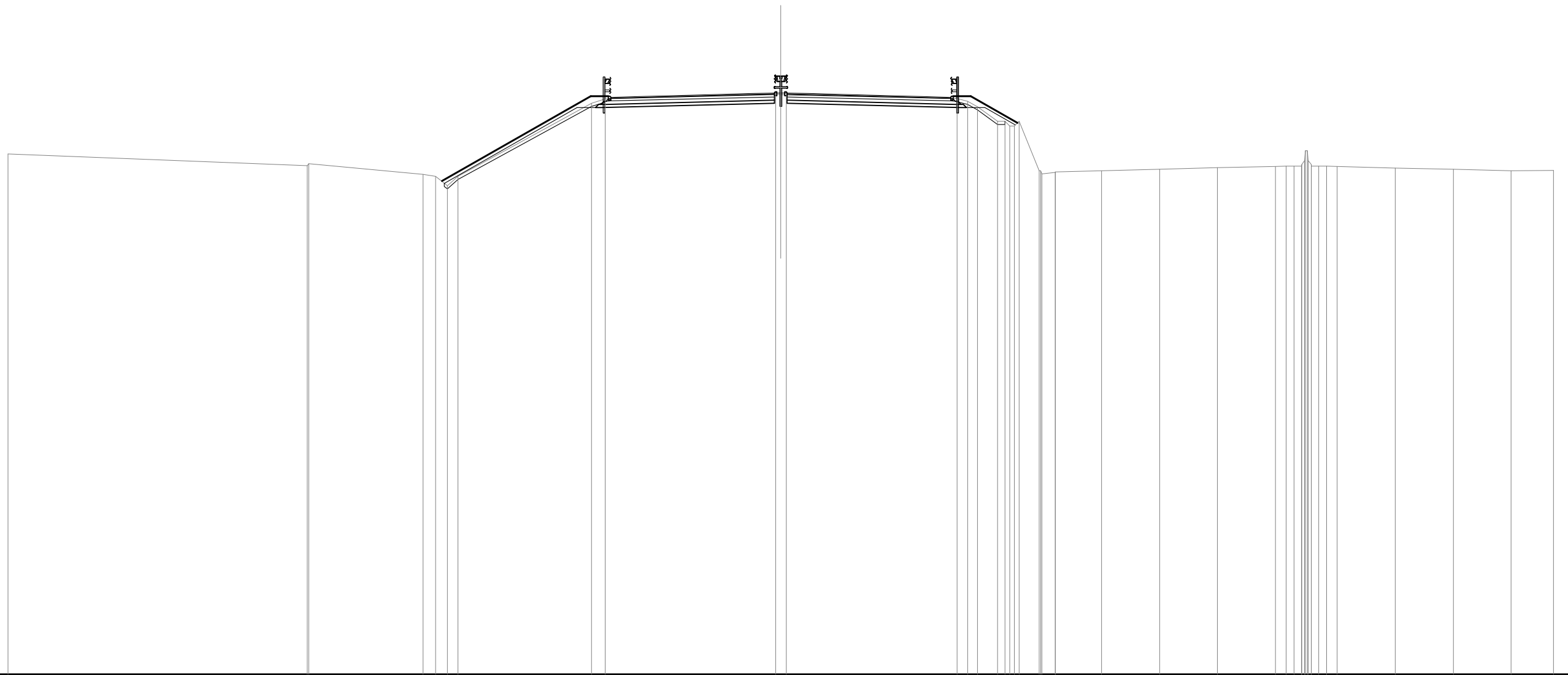


QUOTE TERRENO	-10.51	-10.42	10.03 10.03 10.00	9.51 9.51 8.89 9.61	14.73 15.00	15.35 15.32 15.28	15.06 15.03 14.53 13.86 13.86 13.56 13.56 13.86 11.64 11.64 11.59 11.64 11.44 11.61 11.54 11.58 11.65 11.74	11.84	11.93 11.95 11.95 11.95 12.05 12.30 12.30 12.05 11.95 11.94 11.94 11.93 11.93 11.74	11.65	11.58						
DIST.PARZIALI TERRENO	5.99	11.92	1.63	6.51	9.10	11.21	11.04	3.75	3.75	3.75	3.75	3.75	3.75	3.75	2.75		
QUOTE PROGETTO					15.16 15.20	15.30	15.39 15.42 15.42 15.39	15.30	15.20	15.16							
DIST.PARZIALI PROGETTO					1.75	3.75	3.75	1.35 0.80 1.35	3.75	3.75	1.75						

SEZIONE N. : 663
 QT. PROGETTO : 16.549
 DIST.PROG. : 203320.000
 DIST.PREC. : 20.000
 DIST.SUCC. : 20.000

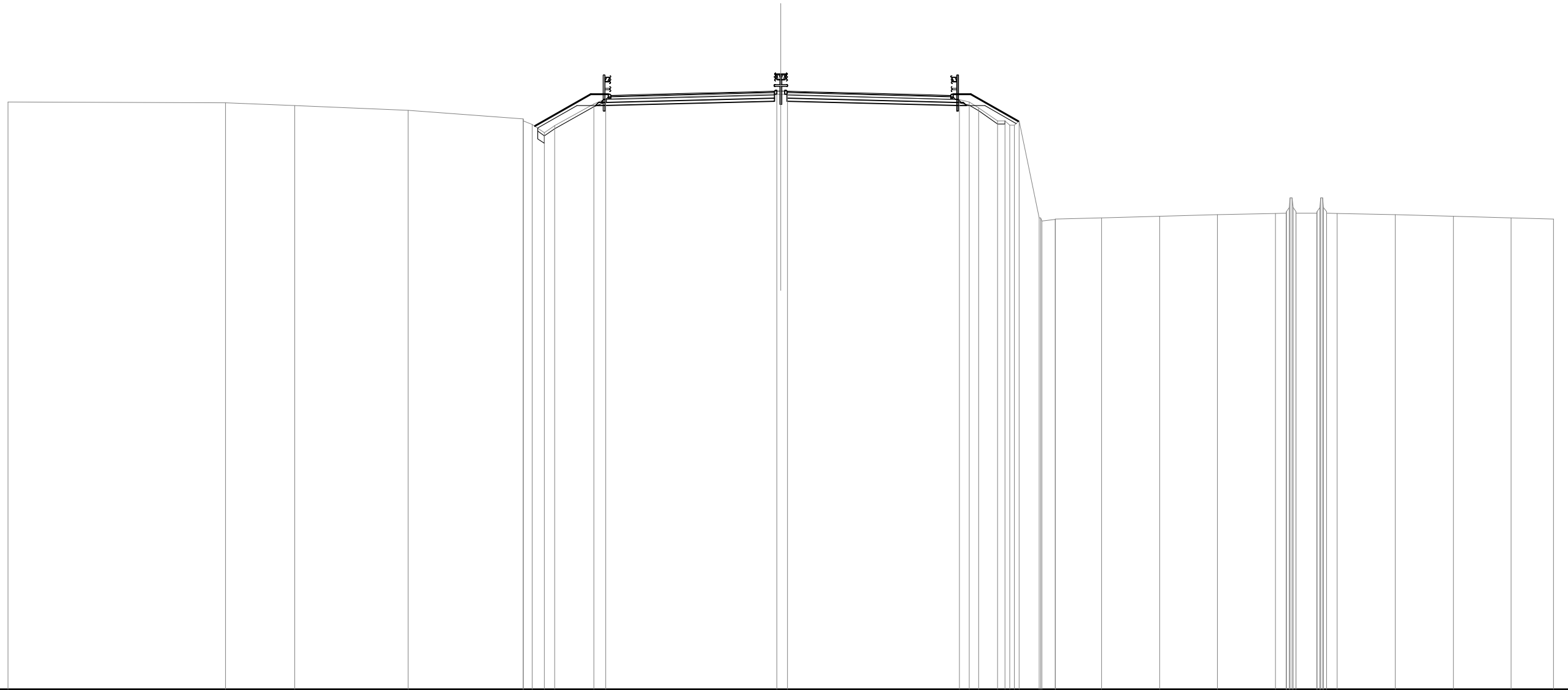
SCALA 1:300

QT.RIF. -21.023



QUOTE TERRENO	12.66		11.89 12.00	11.34 11.20 10.60 11.20		15.91 16.20		16.50 16.48 16.46		16.22 16.04 15.70 14.76 14.76 14.46 14.46 14.76	11.55 11.35 11.45 11.49 11.56	11.66	11.75	11.84 11.86 11.86 11.96 12.21 12.86 12.86 12.21 11.96 11.86 11.86 11.86 11.84 11.75 11.65	11.56	11.58			
DIST.PARZIALI TERRENO		19.36	7.37	0.83 0.76 0.68	8.66	0.89	11.01		11.05	0.68 1.31 0.49 1.30 0.86	3.00	3.75	3.75	3.75	0.70 0.70 0.70 0.70	3.75	3.75	3.75	2.75
QUOTE PROGETTO						16.32 16.36	16.46	16.55 16.58 16.58 16.55	16.46	16.36 16.32									
DIST.PARZIALI PROGETTO						1.75	3.75	3.75	3.75	3.75	1.75								

SEZIONE N. : 669
 QT. PROGETTO : 18.892
 DIST.PROG. : 203440.000
 DIST.PREC. : 20.000
 DIST.SUCC. : 20.000

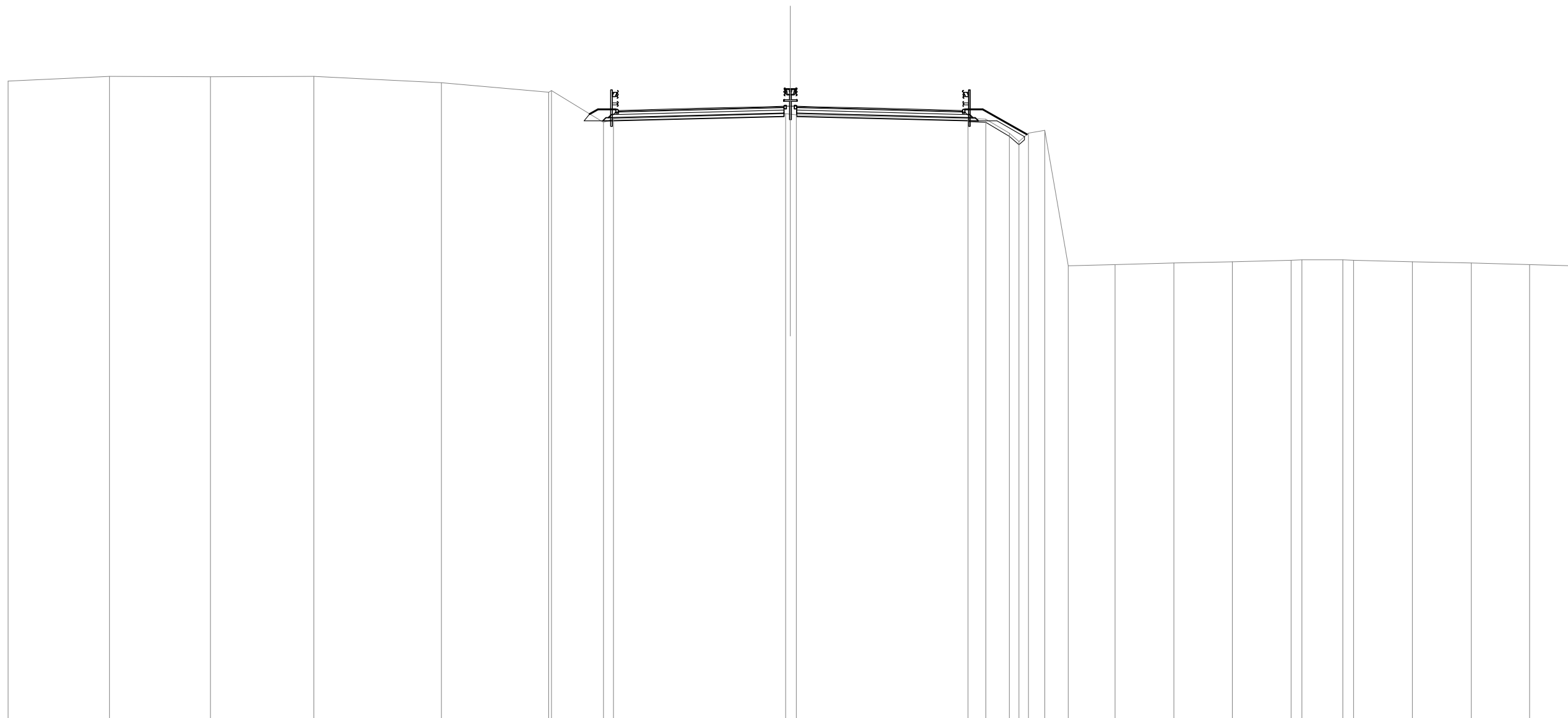


SCALA 1:300

QT.RIF. -19.789

QUOTE TERRENO	18.24		18.17	18.00	17.70	17.14 17.00 16.79 16.25 16.70	18.11 18.43	18.72 18.71 18.70	18.37 18.22 17.86 17.02 17.02 16.72 17.02 16.72	10.83	10.92	11.02 11.03 11.13 11.38 12.03 12.03	11.38 11.13 11.03 11.03 11.13 11.38 12.03 11.38 11.13 11.03 11.02 10.92 10.83	10.74	10.67	
DIST.PARZIALI TERRENO		14.08	4.48	7.32	7.46	0.57 0.76 0.68	2.53 0.76	11.07	11.13	0.65 0.61 1.21 0.49 1.30 0.86	3.00	3.75	3.75	3.75	3.75	2.75
QUOTE PROGETTO							18.66 18.70	18.80	18.89 18.93 18.93 18.89	18.80	18.70	18.66				
DIST.PARZIALI PROGETTO							1.75	3.75	3.75	1.35 0.80 1.35	3.75	3.75	1.75			

SEZIONE N. : 672
 QT. PROGETTO : 20.063
 DIST.PROG. : 203500.000
 DIST.PREC. : 20.000
 DIST.SUCC. : 20.000



SCALA 1:300

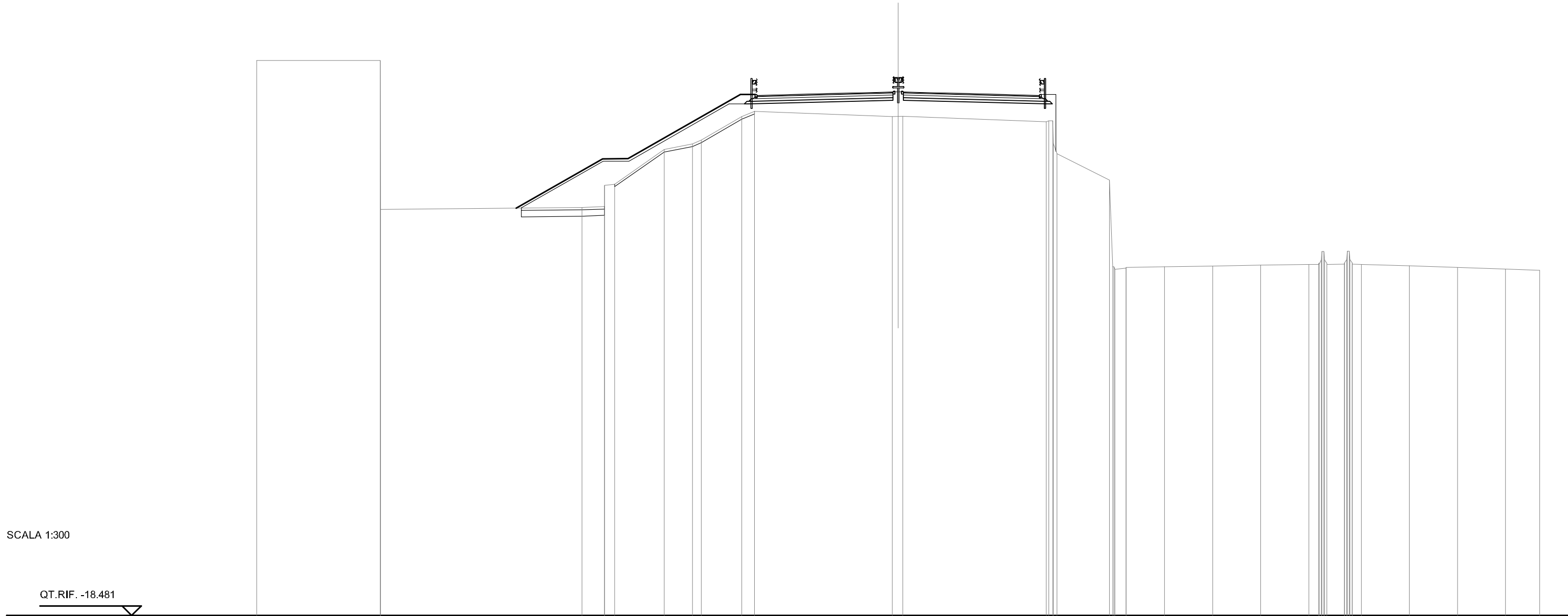
QT.RIF. -19.156

QUOTE TERRENO	21.70	22.00	21.99	22.00	21.61	21.00 21.09	19.05 19.30	19.61 19.59 19.56	19.31 19.25	18.37 17.85 17.85 18.39 18.55	9.89	9.96	10.06	10.15	10.24 10.26	10.26 10.25	10.15	10.06	9.97	9.90
DIST.PARZIALI TERRENO	6.47	6.45	6.61	8.15	6.87	3.33	0.62	11.01	11.00	1.13 1.51 0.60 0.62 1.05 1.48	3.00	3.75	3.75	3.75	0.70 2.60	0.70 3.75	3.75	3.75	3.75	2.75
QUOTE PROGETTO							19.83 19.88	19.97	20.06 20.10 20.10 20.06	19.97	19.88 19.83									
DIST.PARZIALI PROGETTO							1.75	3.75	3.75	1.35 0.60 1.35	3.75	3.75	1.75							

SEZIONE N. : 682
 QT. PROGETTO : 22.311
 DIST.PROG. : 203700.000
 DIST.PREC. : 20.000
 DIST.SUCC. : 21.204

SCALA 1:300

QT.RIF. -18.481

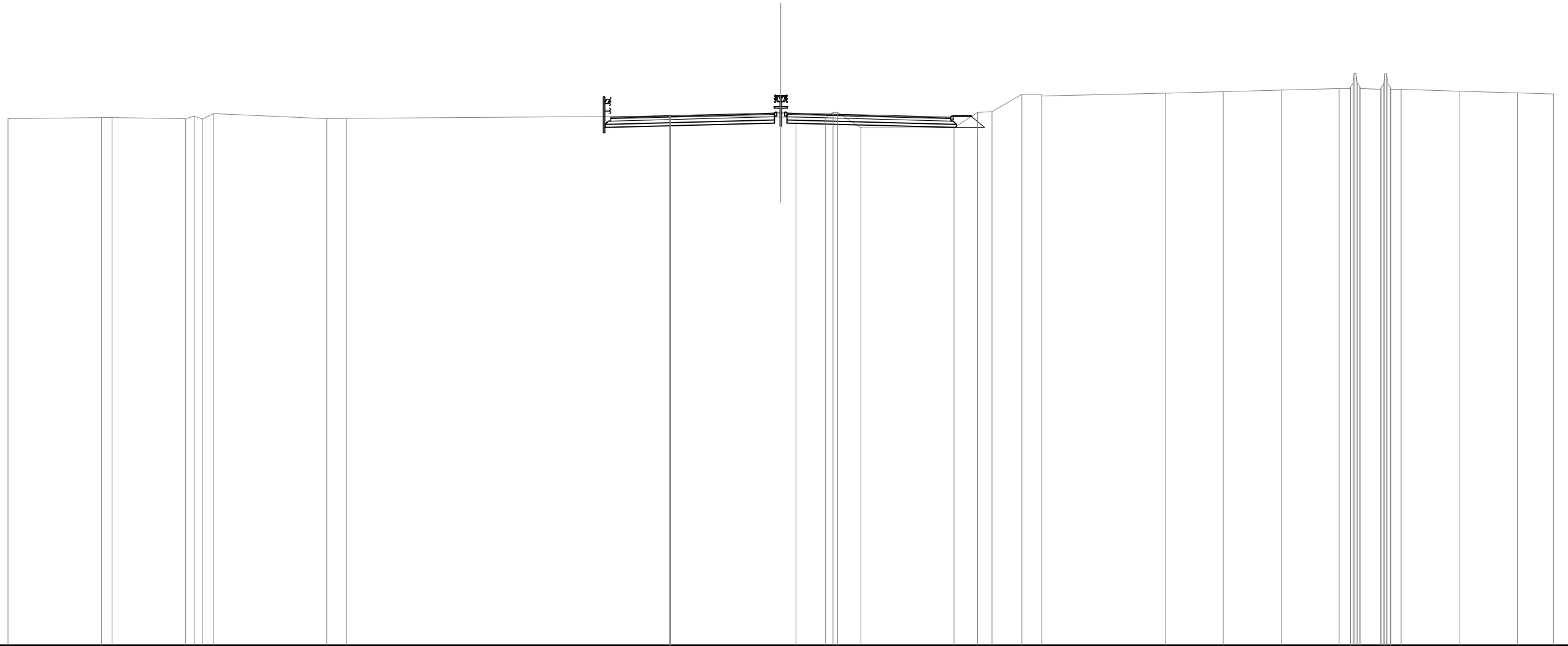


QUOTE TERRENO	24.80	24.80 13.19	13.35	13.41 15.06	15.15	17.85	18.28 18.60	20.41	20.84	20.43 20.45 20.46	20.03 20.10 20.10 18.35 17.53	15.46 8.72 8.72 8.52 8.82 8.86 8.71	8.77	8.83	8.89 8.90 9.00	9.25 9.25 9.25 9.00 8.90 9.02 9.02 9.27 9.32 9.02 8.92 8.90 8.77 8.65 8.53	8.44				
DIST.PARZIALI TERRENO	9.63	15.69	1.75	0.78 3.86	2.22	0.68 3.15	0.99	10.76	11.18	4.09	0.86 3.00	3.75	3.75	3.75	0.78 1.36 0.70	3.75	3.75	3.75	2.66		
QUOTE PROGETTO								22.08	22.12	22.22	22.31	22.34 22.34	22.31	22.22	22.12	22.08					
DIST.PARZIALI PROGETTO								1.75	3.75	3.75	1.35 0.80 1.35	3.75	3.75	1.75							

SEZIONE N. : 714
 QT. PROGETTO : 10.418
 DIST.PROG. : 204340.000
 DIST.PREC. : 20.000
 DIST.SUCC. : 20.000

SCALA 1:300

QT.RIF. -23.994

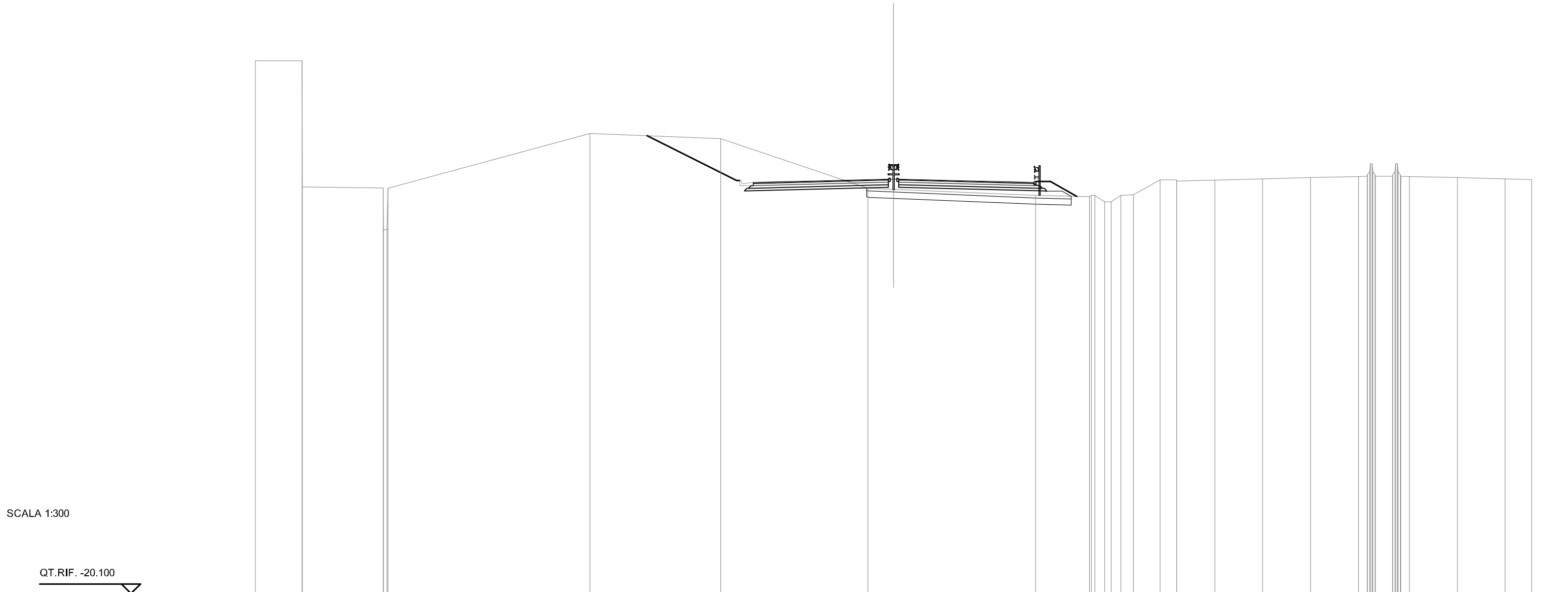


QUOTE TERRENO	10.08	10.15 10.15	10.09 10.26 10.07 10.41	10.09 10.10	10.27 10.27 10.27	10.19 10.18	10.17 10.50 10.50 9.49	9.49 10.50 10.55	11.65 11.65 11.55	11.75 11.84 11.93	12.03 12.04 12.04 12.14 12.39 13.04 13.04 12.14 12.04 12.10 12.35 13.00 13.00 12.35 12.10 12.00 11.98 11.87 11.76 11.69								
DIST.PARZIALI TERRENO	6.04	0.68	4.77	7.35	1.26	20.91	7.14	0.99 1.90 0.49 1.51	6.01	1.51 0.95 1.92 1.30	8.00	3.75	3.75	3.75	0.71 1.36 0.70	3.75	3.75	2.36	
QUOTE PROGETTO							10.19 10.23	10.32	10.42 10.45 10.45 10.42	10.32	10.23 10.19								
DIST.PARZIALI PROGETTO							1.75	3.75	3.75	1.35 0.60 1.35	3.75	3.75	1.75						

SEZIONE N. : 725
 QT. PROGETTO : 12.329
 DIST.PROG. : 204560.000
 DIST.PREC. : 20.000
 DIST.SUCC. : 20.000

SCALA 1:300

QT.RIF. -20.100

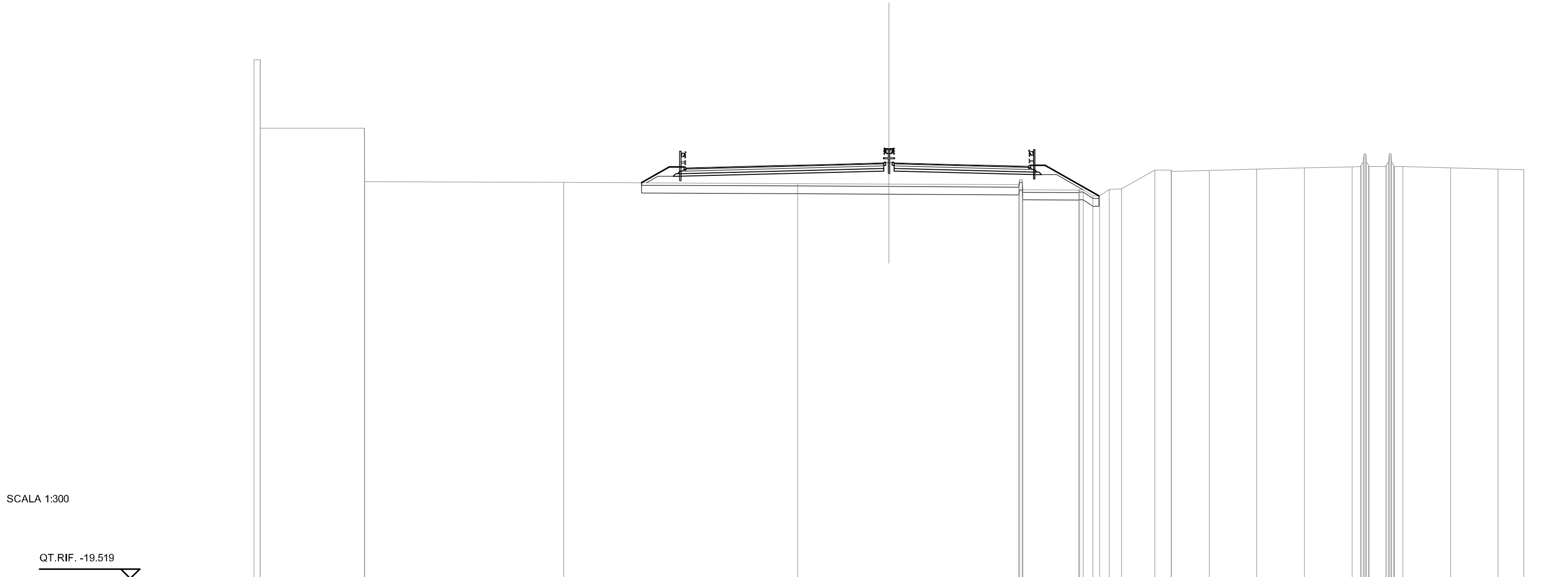


QUOTE TERRENO	21.63	21.62 11.75	11.65 8.37 8.43 11.65	15.93	15.53	11.64	11.55	11.08	10.97 11.07 11.07 11.07 10.56 10.56 11.07 11.12 12.31 12.31 12.21	12.28	12.37	12.47	12.56 12.58 12.68 12.93 13.58 13.58 12.93 12.68 12.58 12.58 12.68 12.93 13.58 12.68 12.58 12.56 12.47 12.38 12.32
DIST.PARZIALI TERRENO	3.67	6.32	15.82	10.25	11.53	2.02	11.13	4.21	0.76 0.76 0.76 0.97 2.08 1.30 3.00	3.75	3.75	3.75	0.70 1.36 0.70 3.75 3.75 2.09
QUOTE PROGETTO						12.10 12.14	12.24	12.33 12.36 12.36 12.33	12.24	12.14 12.10			
DIST.PARZIALI PROGETTO						1.75	3.75	3.75	1.35 0.60 1.35	3.75	3.75	1.75	

SEZIONE N. : 728
 QT. PROGETTO : 13.191
 DIST.PROG. : 204600.000
 DIST.PREC. : 3.716
 DIST.SUCC. : 20.000

SCALA 1:300

QT.RIF. -19.519

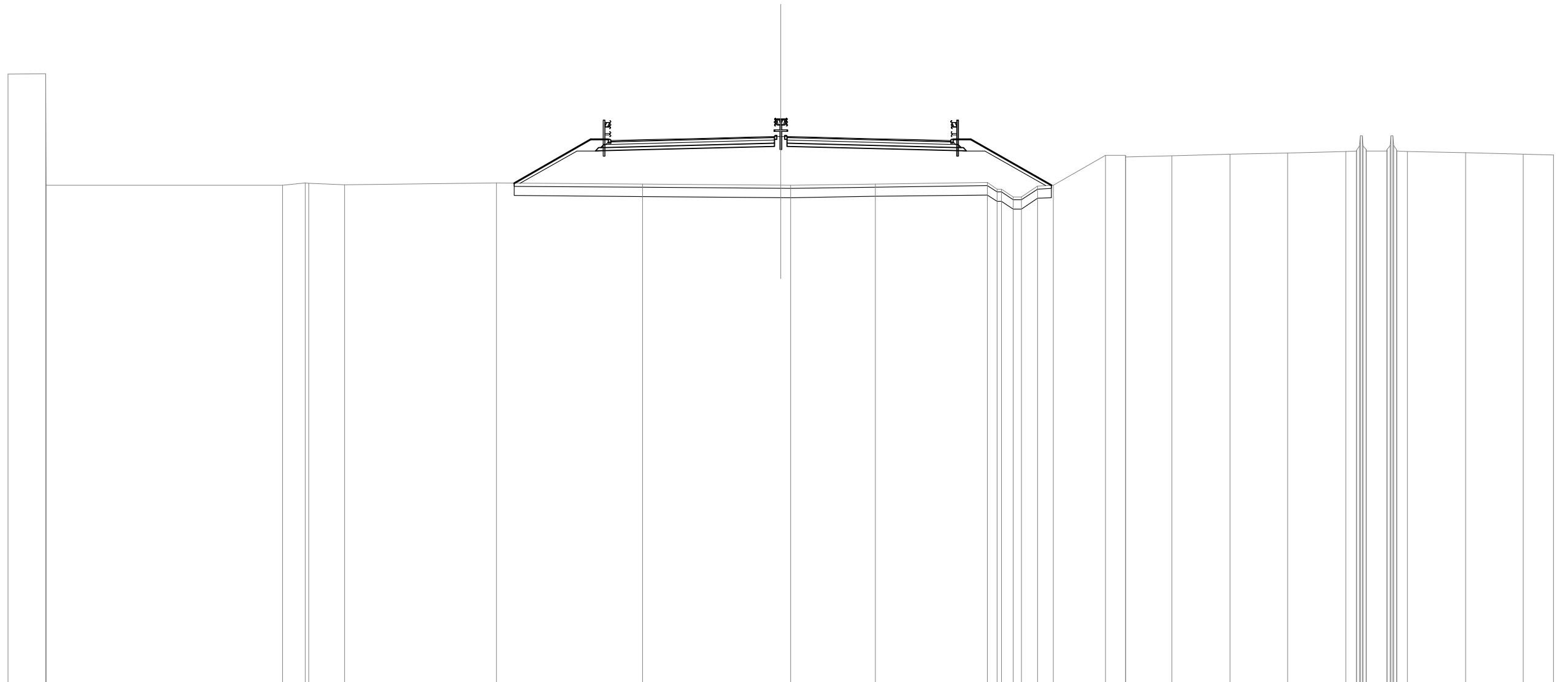


QUOTE TERRENO	21.35 21.35 15.95	15.95 11.74	11.68	11.60	11.56	11.50 11.88 11.11	11.08 11.12 0.51 11.12 0.76 10.61 0.98 11.12 11.17	12.66 12.66 12.56	12.63	12.73	12.82	12.91 12.93 12.93 13.03 13.28 13.93 13.28 13.03 12.93 12.94 13.04 13.29 13.94 13.94 13.29 13.04 12.94 12.94 12.83 12.74 12.69
DIST.PARZIALI TERRENO	8.22	15.66	18.42	7.20	10.20	4.41	0.76 0.51 0.76 0.98 2.60	1.30 3.00	3.75	3.75	3.75	0.70 1.36 0.70 3.75 3.75 2.03
QUOTE PROGETTO			12.83	13.00	13.10	13.19 13.22 13.22 13.19	13.10	13.00	12.96			
DIST.PARZIALI PROGETTO			6.75	3.75	3.75	1.35 0.80 1.35	3.75	3.75	1.75			

SEZIONE N. : 731
 QT. PROGETTO : 14.576
 DIST.PROG. : 204661.284
 DIST.PREC. : 15.000
 DIST.SUCC. : 18.716

SCALA 1:300

QT.RIF. -20.826

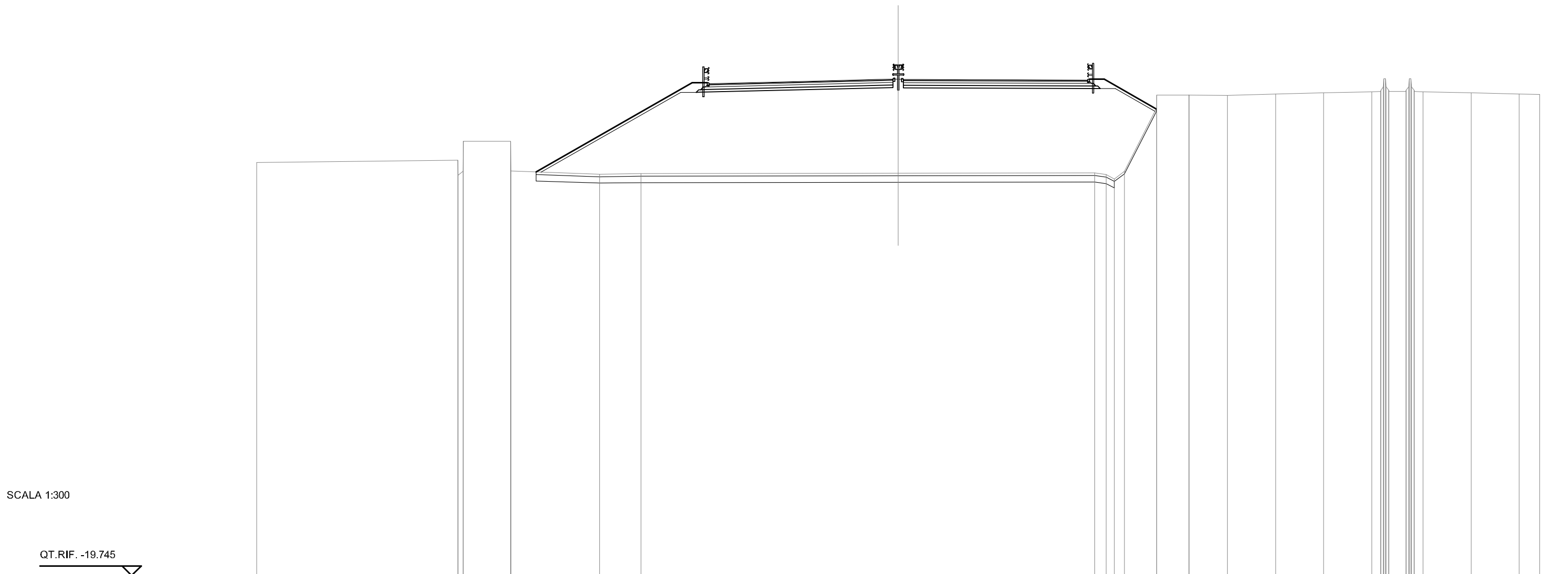


QUOTE TERRENO	18.63	18.65	11.45	11.59	11.47	11.59	11.52	11.45	11.53	11.62	13.37	13.35	13.44	13.54	13.63	13.45	13.40
DIST.PARZIALI TERRENO	2.45	15.30	1.46	2.31	9.82	9.46	8.95	0.62	5.50	7.23	0.63	3.37	1.30	3.00	3.75	3.75	3.75
QUOTE PROGETTO						14.34	14.39	14.48	14.58	14.61	14.58	14.48	14.39	14.34			
DIST.PARZIALI PROGETTO						1.75	3.75	3.75	1.35	0.80	1.35	3.75	3.75	1.75			

SEZIONE N. : 744
 QT. PROGETTO : 18.947
 DIST.PROG. : 204920.000
 DIST.PREC. : 21.333
 DIST.SUCC. : 20.000

SCALA 1:300

QT.RIF. -19.745

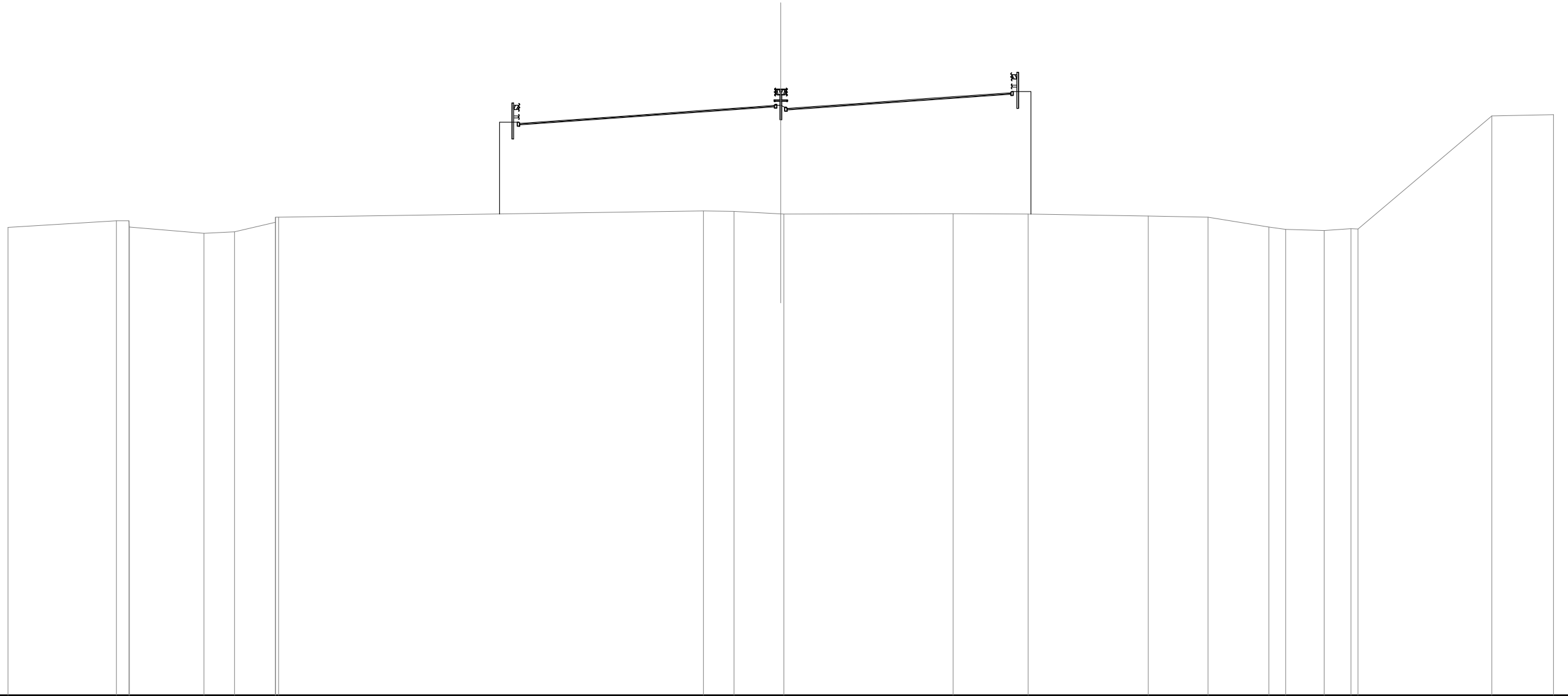


QUOTE TERRENO	12.49		12.66 11.49 11.79 14.14	14.13 11.80	11.57	11.61		11.64			11.66 11.53 0.62 0.79	11.80	16.73 17.74	17.72 17.66 17.64 17.72	17.72	17.81	17.91	18.00 18.02 18.12 18.37	19.02 19.02 18.37 19.02	18.12 18.02 18.12 18.37 19.02 18.02 18.12 18.37 19.02 18.02 18.12 18.37 19.02 18.02 18.12 18.37 19.02	18.00 18.12 18.37 19.02	17.91 17.77
DIST.PARZIALI TERRENO	15.67	3.67	6.91	3.23	20.05	15.32	0.88	2.54	2.50	3.00	3.75	3.75	3.75	0.70	1.36	0.70	3.75	3.75	1.60			
QUOTE PROGETTO					18.62	18.76	18.85	18.95	18.98	18.95	18.95	18.93	18.92	18.90								
DIST.PARZIALI PROGETTO					5.50	3.75	3.75	1.35	0.60	1.35	3.75	3.75	5.50									

SEZIONE N. : 754
 QT. PROGETTO : 19.548
 DIST.PROG. : 205120.000
 DIST.PREC. : 20.000
 DIST.SUCC. : 13.250

SCALA 1:300

QT.RIF. -18.518

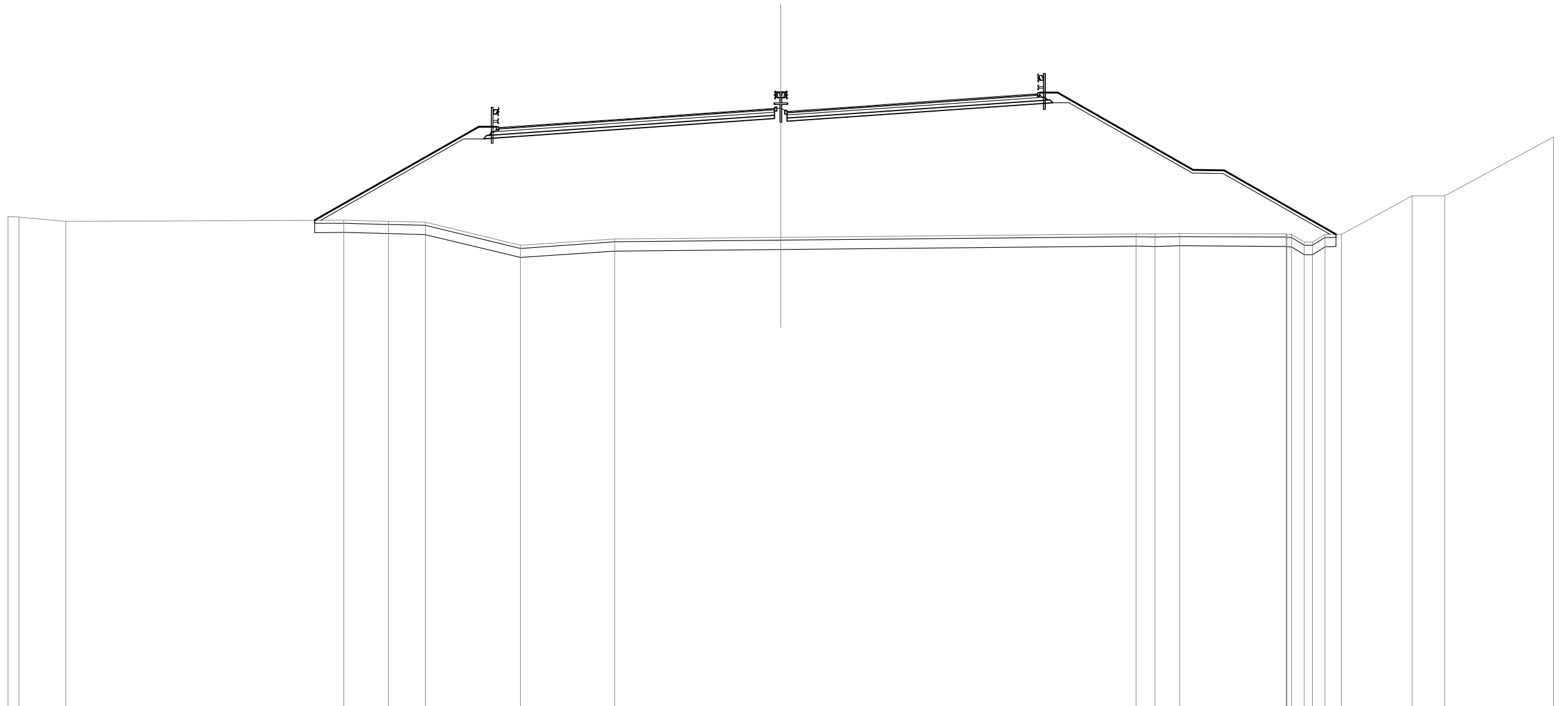


QUOTE TERRENO	11.74	12.19 12.19 11.78	11.38	11.47	12.08 12.41 12.41	12.81	12.80	12.63 12.62	12.65	12.60	12.48	12.40	11.78 11.61	11.54	11.67 11.64	18.96	19.05	
DIST.PARZIALI TERRENO	7.02	0.79	4.83	1.96	2.65	27.49	1.97	3.03	10.95	4.84	7.78	3.87	3.95	1.08	2.48	1.74	8.66	4.00
QUOTE PROGETTO						18.49	19.02	19.29	19.55	19.64 19.45	19.55	19.81	20.07					
DIST.PARZIALI PROGETTO							7.64	3.75	3.75	1.35 0.80 1.35	3.75	3.75	5.63					

SEZIONE N. : 756
 QT. PROGETTO : 19.548
 DIST.PROG. : 205142.181
 DIST.PREC. : 8.931
 DIST.SUCC. : 18.814

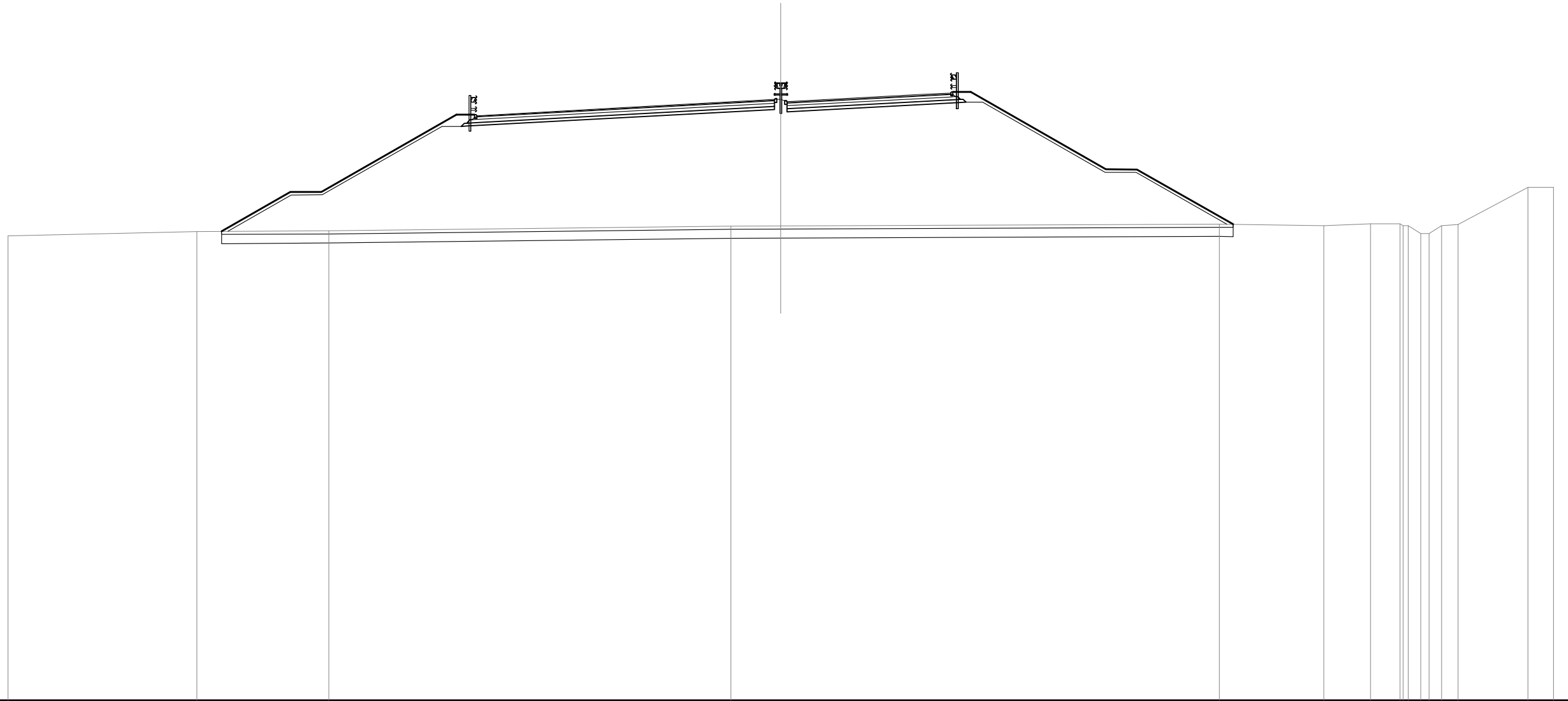
SCALA 1:300

QT.RIF. -19.156



QUOTE TERRENO	12.63 12.62	12.33	12.41	12.34	12.27	10.78	11.20	11.30	11.53	11.52	11.55	11.51	11.49	11.49	10.98	10.98	11.48	11.50	13.98	13.98	17.78
DIST.PARZIALI TERRENO	0.71	3.02	17.99	2.91	2.39	6.14	6.11	10.74	22.99	1.21	1.61	6.90	0.81	0.54	0.81	1.06	4.59	2.11	7.04		
QUOTE PROGETTO						18.39	19.02	19.29	19.55	19.64	19.45	19.55	19.81	20.07	20.59						
DIST.PARZIALI PROGETTO						8.99	3.75	3.75	1.35	0.80	1.35	3.75	3.75	7.36							

SEZIONE N. : 758
 QT. PROGETTO : 19.548
 DIST.PROG. : 205162.009
 DIST.PREC. : 1.015
 DIST.SUCC. : 0.157

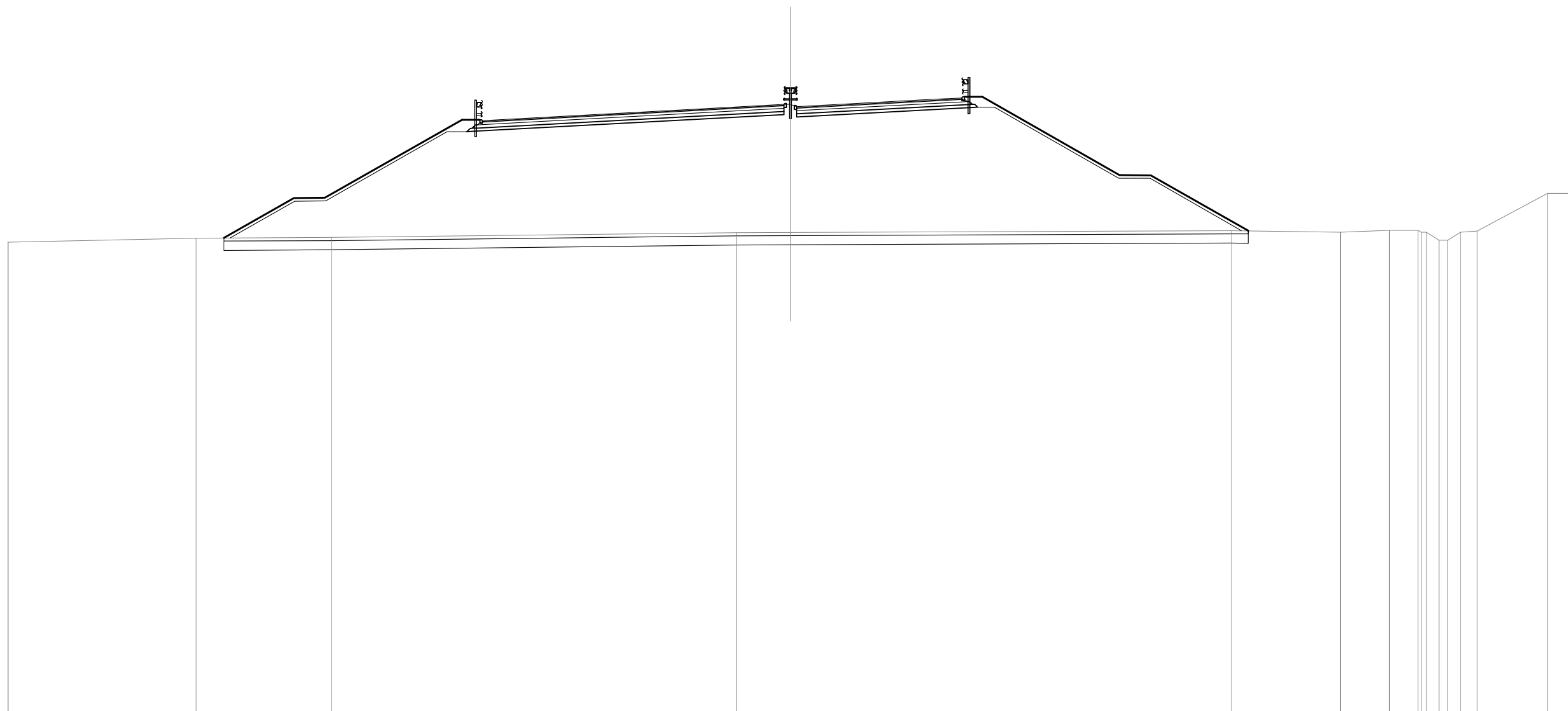


SCALA 1:300

QT. RIF. -19.271

QUOTE TERRENO	-10.80	-11.08	-11.13		-11.43	-11.44		-11.56	-11.46	-11.58	-11.57	-11.44	-11.44	-10.93	-10.93	-11.44	-11.52	-13.94	-13.94
DIST.PARZIALI TERRENO		12.22	8.53	26.01	3.23	26.01	28.37	6.75	3.03	1.89	0.82	0.54	0.82	1.07	4.51			1.66	
QUOTE PROGETTO				18.58	19.14	19.34	19.55	19.62	19.47	19.55	19.75	19.95	20.05						
DIST.PARZIALI PROGETTO				10.43	3.75	3.75	1.35	0.80	1.35	3.75	3.75	1.73							

SEZIONE N. : 759
 QT. PROGETTO : 19.548
 DIST.PROG. : 205162.166
 DIST.PREC. : 0.157
 DIST.SUCC. : 10.472

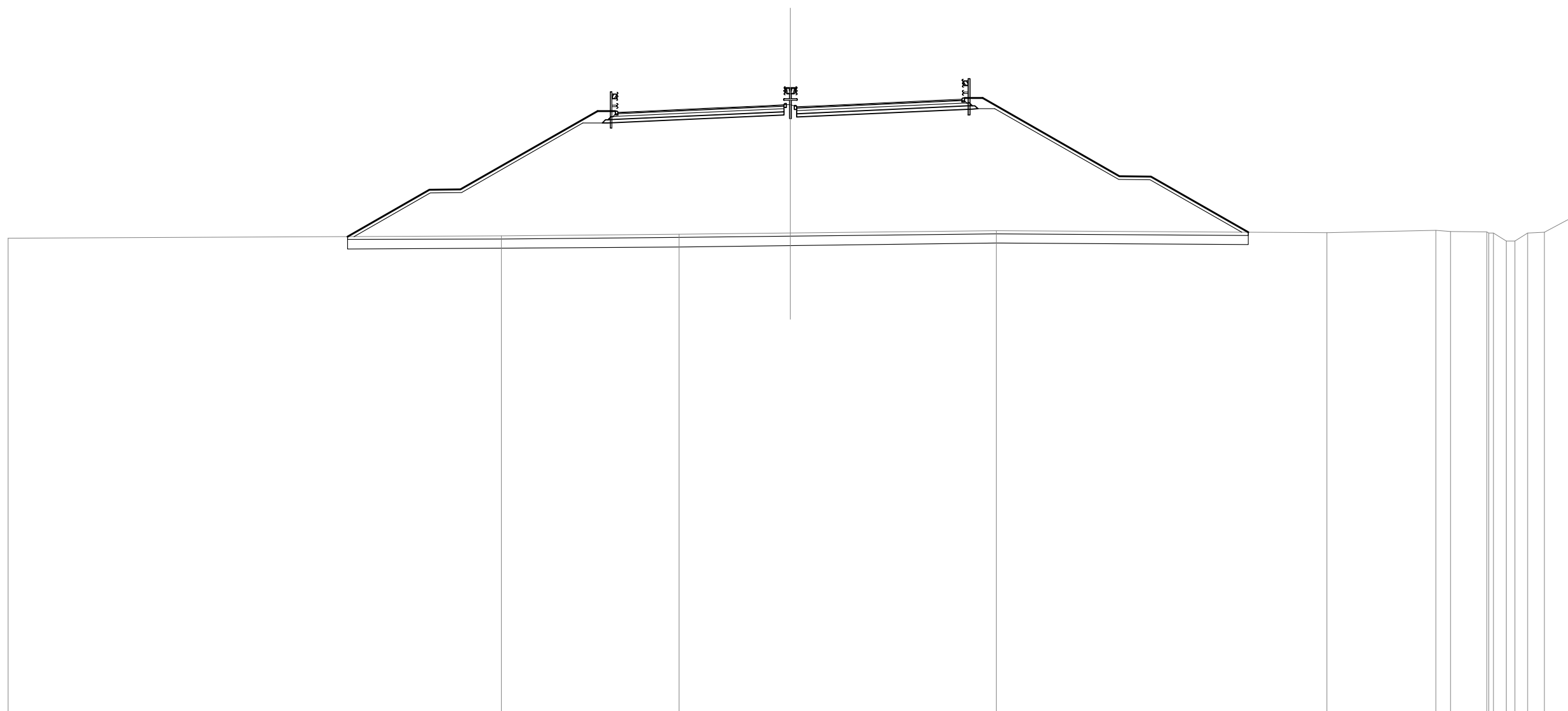


SCALA 1:300

QT. RIF. -19.273

QUOTE TERRENO	-10.81	11.08	11.13		11.43	11.44		11.56	11.46	11.58	11.57	11.44	11.44	10.93	10.93	11.44	11.52	13.94	13.94
DIST.PARZIALI TERRENO		12.02	8.65	25.88	3.45	28.16	6.99	3.13	1.83	0.81	0.55	0.81	1.07	4.51	1.60				
QUOTE PROGETTO				18.58	19.14	19.35	19.55	19.62	19.47	19.55	19.75	19.95	20.05						
DIST.PARZIALI PROGETTO				10.44	3.75	3.75	1.35	0.80	1.35	3.75	3.75	1.72							

SEZIONE N. : 761
 QT. PROGETTO : 19.548
 DIST.PROG. : 205173.168
 DIST.PREC. : 0.529
 DIST.SUCC. : 0.141

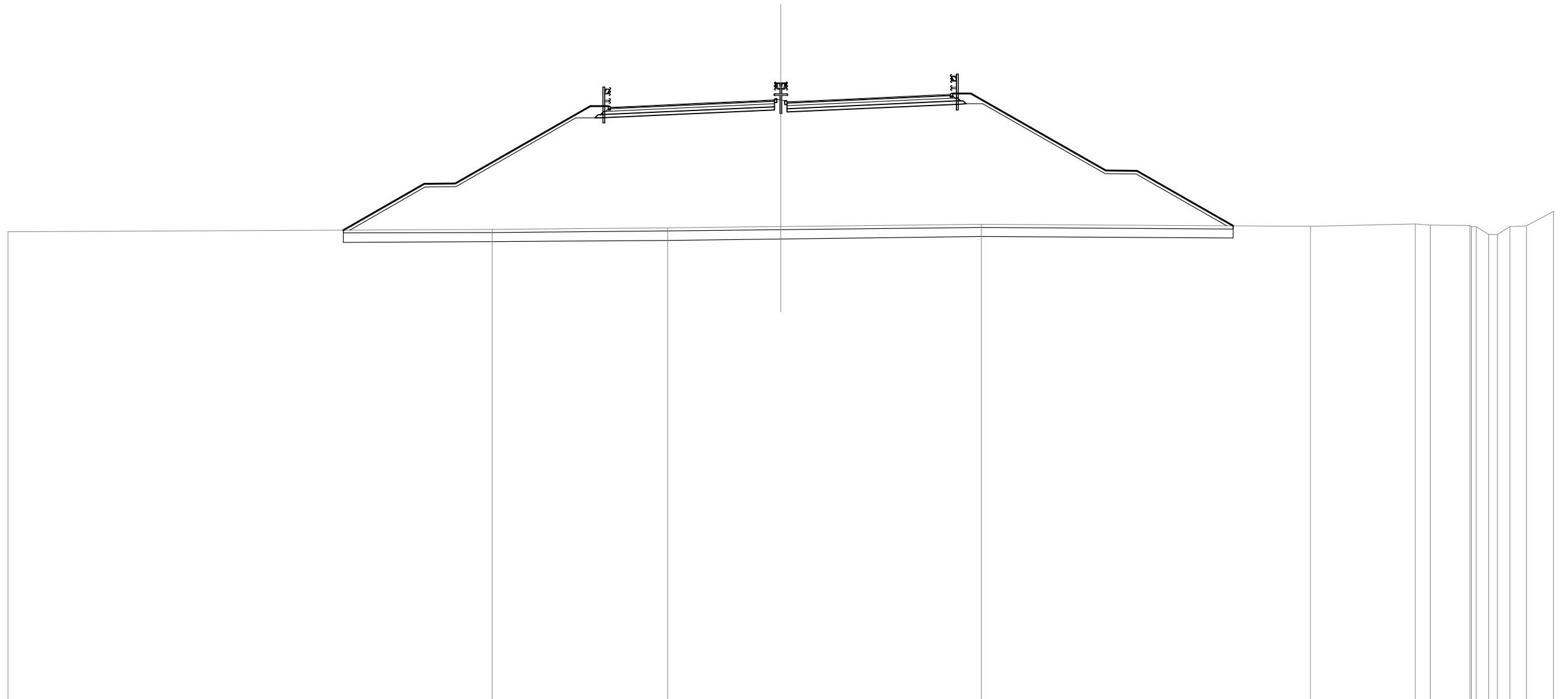


SCALA 1:300

QT.RIF. -19.264

QUOTE TERRENO	11.08		11.24		11.33		11.41		11.57		11.43		11.59	11.50	11.48	11.42	11.42	10.91	10.91	11.41	11.47	12.44
DIST.PARZIALI TERRENO		31.51		11.36		7.13		13.15		21.13		6.97	0.94	2.32	0.81	0.84	0.81	1.07	1.82			
QUOTE PROGETTO						19.13	19.21	19.38	19.55	19.61	19.49	19.55	19.72	19.89	19.96							
DIST.PARZIALI PROGETTO						1.77	3.75	3.75	1.35	0.80	1.35	3.75	3.75	1.73								

SEZIONE N. : 762
 QT. PROGETTO : 19.548
 DIST.PROG. : 205173.309
 DIST.PREC. : 0.141
 DIST.SUCC. : 6.691

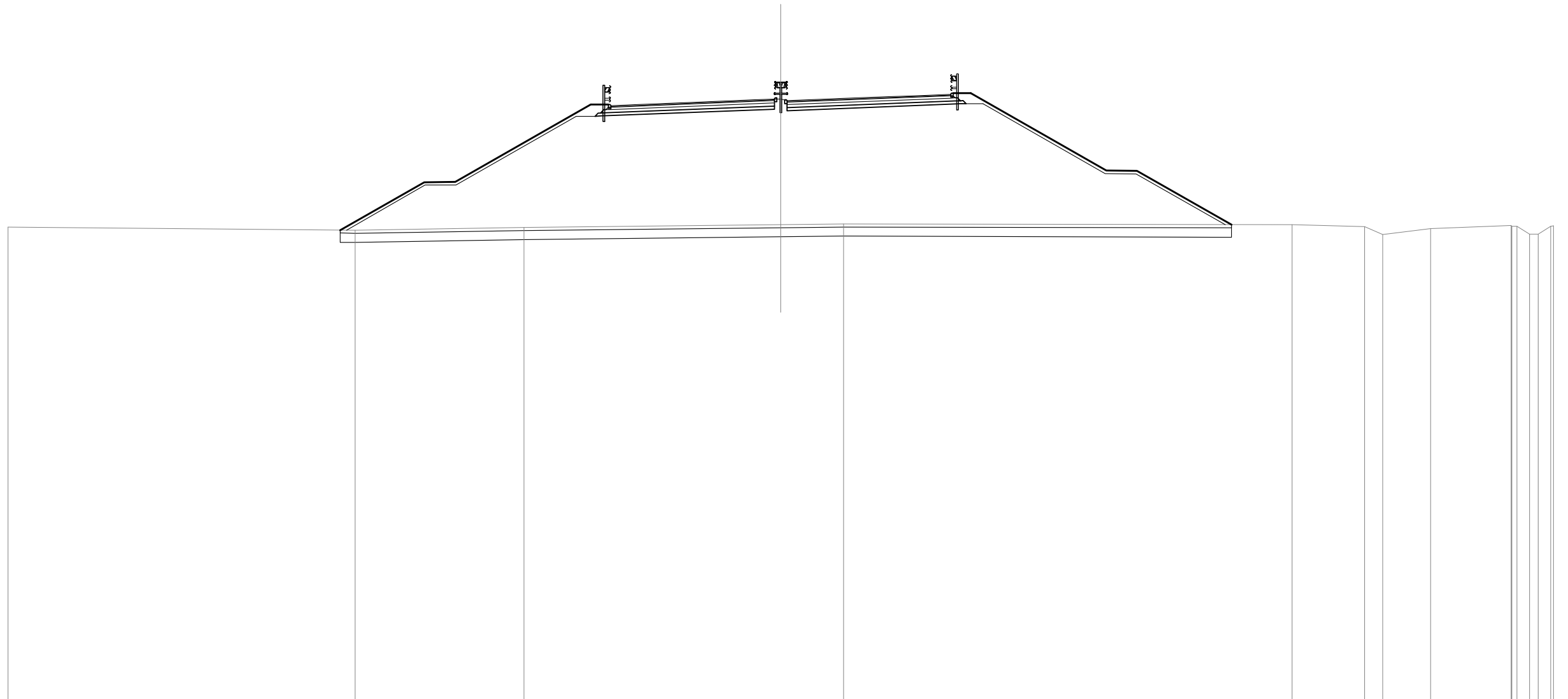


SCALA 1:300

QT.RIF. -19.264

QUOTE TERRENO	11.09		11.24		11.33		11.41		11.57		11.43		11.58	11.50	11.48	11.42	11.42	10.91	10.91	11.41	11.47	12.41
DIST.PARZIALI TERRENO		31.32		11.35		7.33		12.96		21.30		6.80	0.95	2.57	0.81	0.54	0.82	1.07	1.77			
QUOTE PROGETTO						19.13	19.21	19.38	19.55	19.61	19.49	19.55	19.72	19.89	19.96							
DIST.PARZIALI PROGETTO						1.77	3.75	3.75	1.35	0.60	1.35	3.75	3.75	1.73								

SEZIONE N. : 763
 QT. PROGETTO : 19.548
 DIST.PROG. : 205180.000
 DIST.PREC. : 6.691
 DIST.SUCC. : 20.000

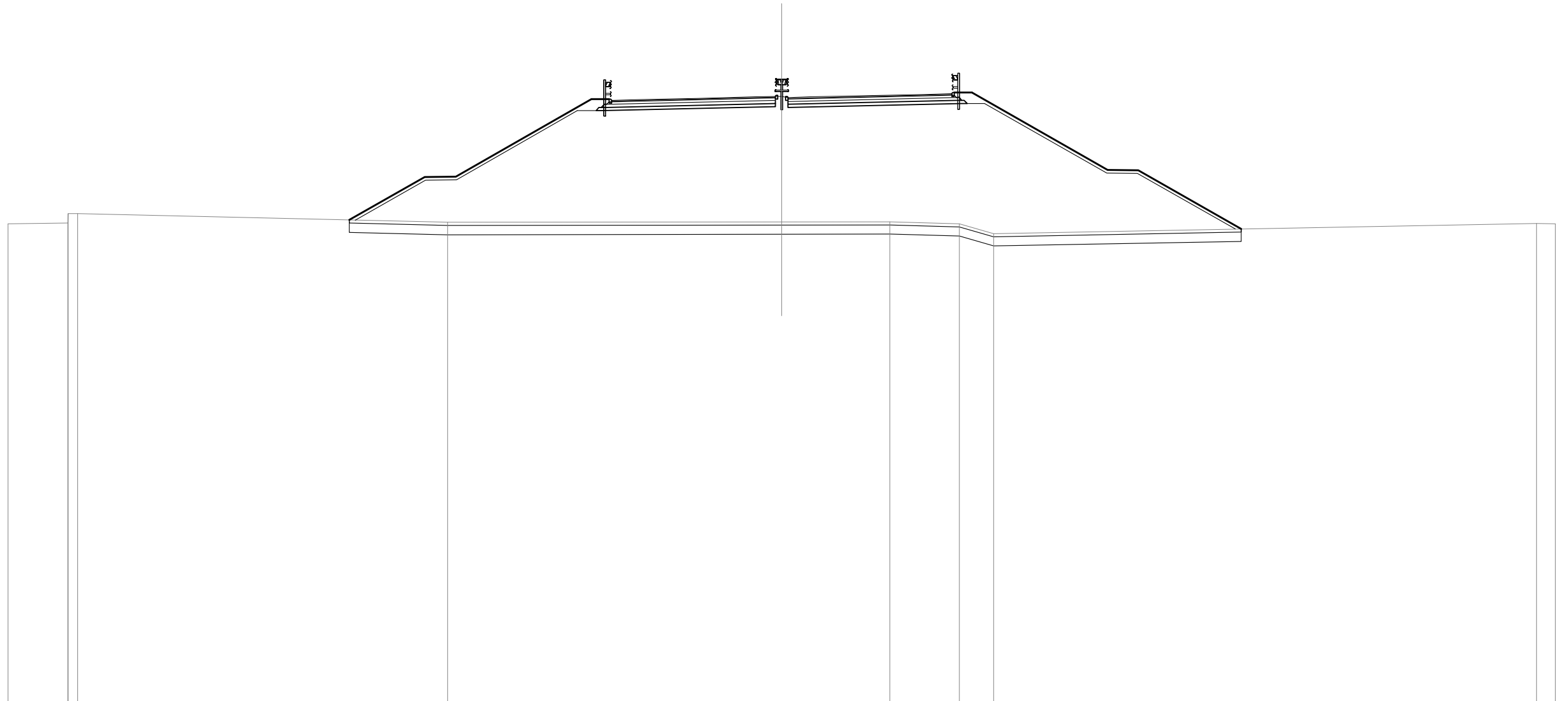


SCALA 1:300

QT.RIF. -19.322

QUOTE TERRENO	11.32		11.12		11.30		11.49		11.54		11.46	11.36	10.84	11.23	11.42	11.39	11.39	10.87	11.38	11.39
DIST.PARZIALI TERRENO		22.46		10.91		16.62		4.05		29.01		4.70	1.17	3.11	5.20	0.82	0.82	0.82	0.82	
QUOTE PROGETTO							19.18	19.25	19.40	19.55	19.60	19.49	19.55		19.70	19.85	19.91			
DIST.PARZIALI PROGETTO							1.76	3.75	3.75	1.35	0.60	1.35	3.75		3.75	1.74				

SEZIONE N. : 764
 QT. PROGETTO : 19.548
 DIST.PROG. : 205200.000
 DIST.PREC. : 20.000
 DIST.SUCC. : 23.278

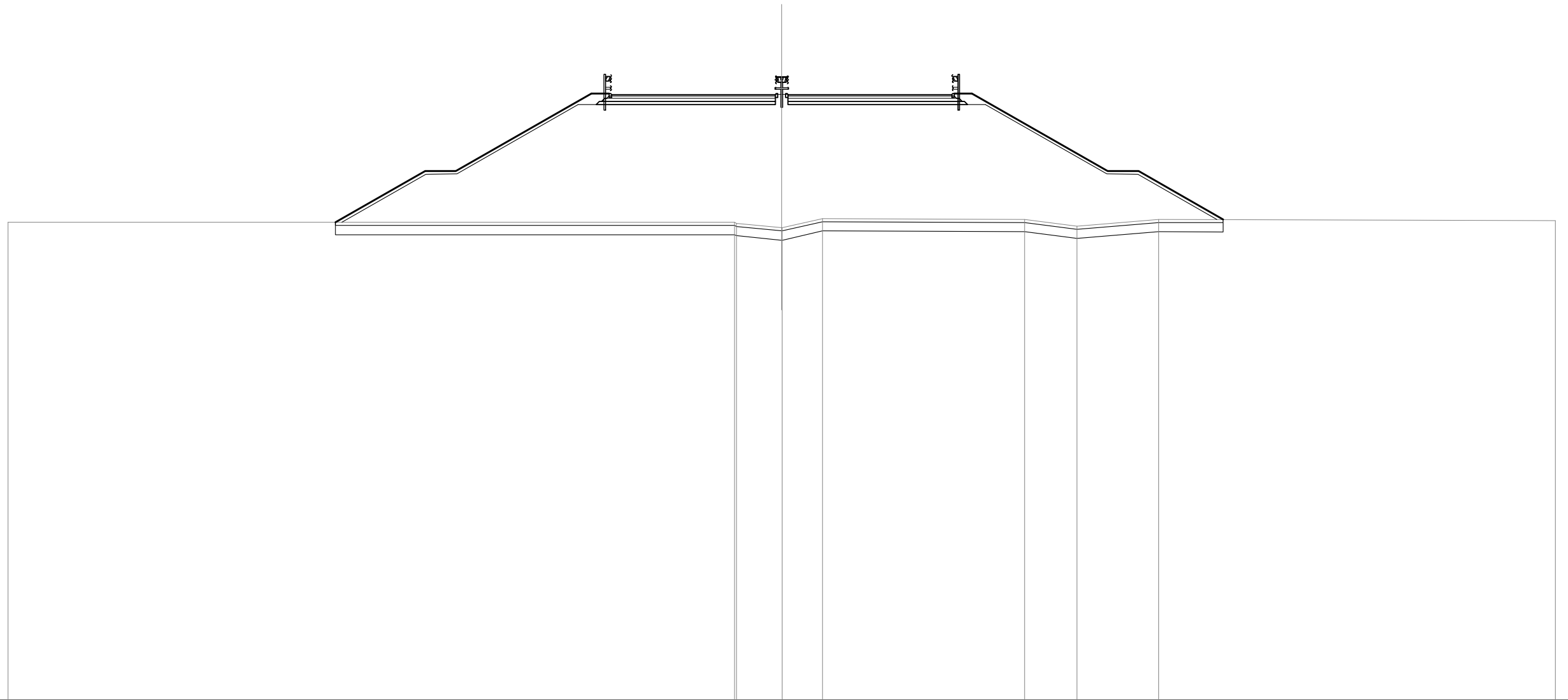


SCALA 1:300

QT.RIF. -19.600

QUOTE TERRENO	11.36	11.41 12.00 12.00		11.45		11.47		11.48	11.36	10.72		11.37	11.36
DIST.PARZIALI TERRENO	3.85	0.60	23.90		21.61		6.99	4.49	2.20		35.08	1.24	11.36
QUOTE PROGETTO						19.33 19.37	19.46	19.55 19.58 19.52	19.55	19.63	19.72	19.76	
DIST.PARZIALI PROGETTO						1.76	3.75	3.75	1.35 0.60 1.35	3.75	3.75	1.74	

SEZIONE N. : 765
 QT. PROGETTO : 19.548
 DIST.PROG. : 205223.278
 DIST.PREC. : 23.278
 DIST.SUCC. : 16.722

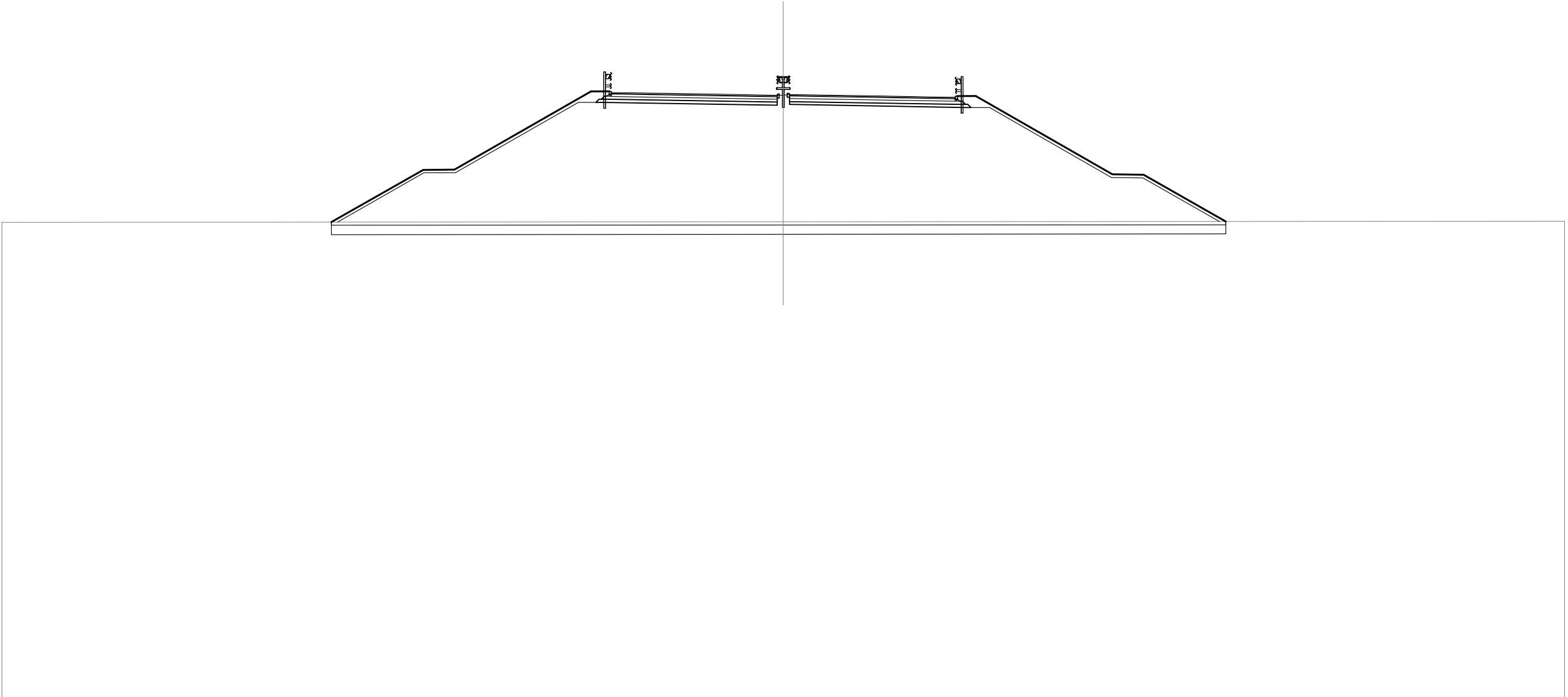


SCALA 1:300

QT.RIF. -19.598

QUOTE TERRENO	11.31				11.29	11.23	10.94	10.94	11.54			11.49	11.06	11.49		11.41
DIST.PARZIALI TERRENO		46.95			2.93	2.62			13.06			3.38	5.29		25.63	
QUOTE PROGETTO					19.55	19.55	19.55	19.55	19.55	19.55	19.55	19.55	19.55	19.55		
DIST.PARZIALI PROGETTO					1.75	3.75	3.75	1.35	0.80	1.35	3.75	3.75	1.75			

SEZIONE N. : 766
 QT. PROGETTO : 19.548
 DIST.PROG. : 205240.000
 DIST.PREC. : 16.722
 DIST.SUCC. : 20.000



SCALA 1:300

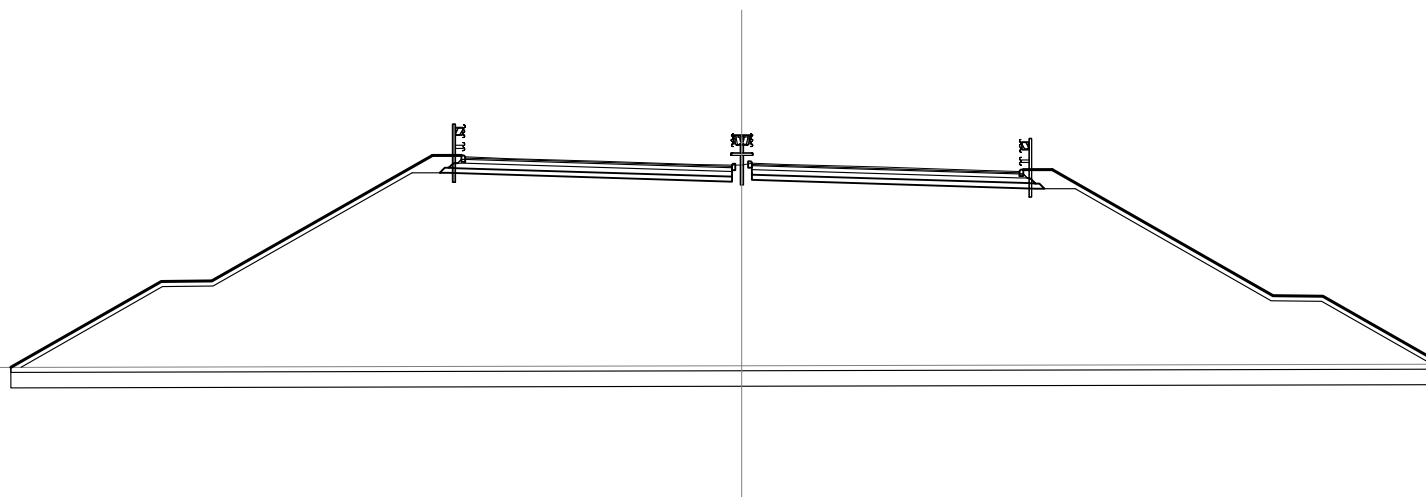
QT. RIF. -19.286

QUOTE TERRENO	11.39					11.42						11.46
DIST.PARZIALI TERRENO			50.00					50.00				
QUOTE PROGETTO												
DIST.PARZIALI PROGETTO												

19.70
 19.67
 19.61
 19.55
 19.53
 19.57
 19.55
 19.48
 19.42
 19.39

1.74
 3.75
 3.75
 1.35
 0.80
 1.35
 3.75
 3.75
 1.76

SEZIONE N. : 767
 QT. PROGETTO : 19.548
 DIST.PROG. : 205260.000
 DIST.PREC. : 20.000
 DIST.SUCC. : 20.000

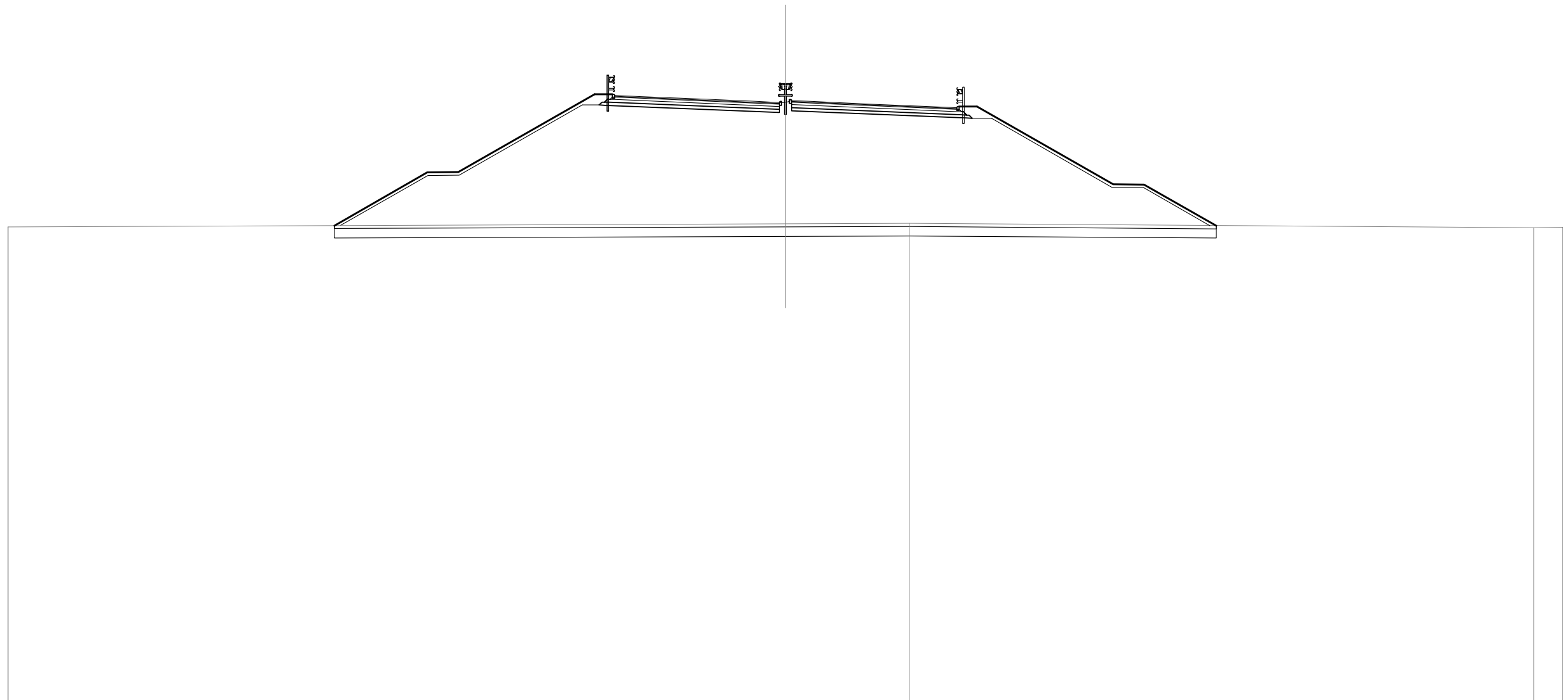


SCALA 1:300

QT.RIF. -19.183

QUOTE TERRENO	11.43			11.55								11.66		
DIST.PARZIALI TERRENO		50.00					50.00							
QUOTE PROGETTO					19.84	19.78	19.66	19.55	19.51	19.59	19.55	19.43	19.31	19.26
DIST.PARZIALI PROGETTO					1.74	3.75	3.75	1.35	0.80	1.35	3.75	3.75	1.76	

SEZIONE N. : 768
 QT. PROGETTO : 19.548
 DIST.PROG. : 205280.000
 DIST.PREC. : 20.000
 DIST.SUCC. : 10.835

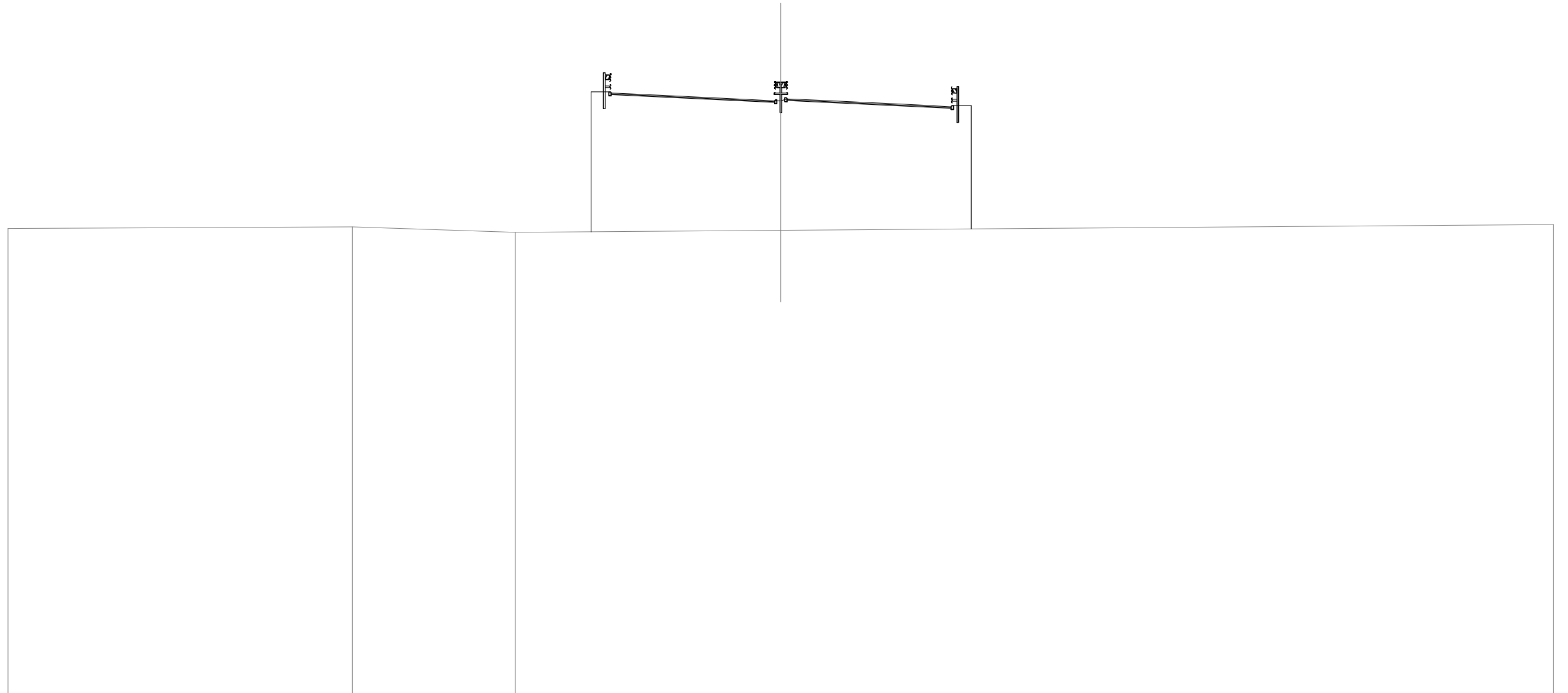


SCALA 1:300

QT.RIF. -19.091

QUOTE TERRENO	11.49					11.68		11.71					11.42	11.46
DIST.PARZIALI TERRENO		50.00					8.01		40.13				1.87	
QUOTE PROGETTO			19.93	19.86	19.70	19.55	19.49	19.60	19.55	19.39	19.23	19.16		
DIST.PARZIALI PROGETTO			1.74	3.75	3.75	1.35	0.60	1.35	3.75	3.75	1.76			

SEZIONE N. : 769
 QT. PROGETTO : 19.548
 DIST.PROG. : 205290.835
 DIST.PREC. : 10.835
 DIST.SUCC. : 9.428

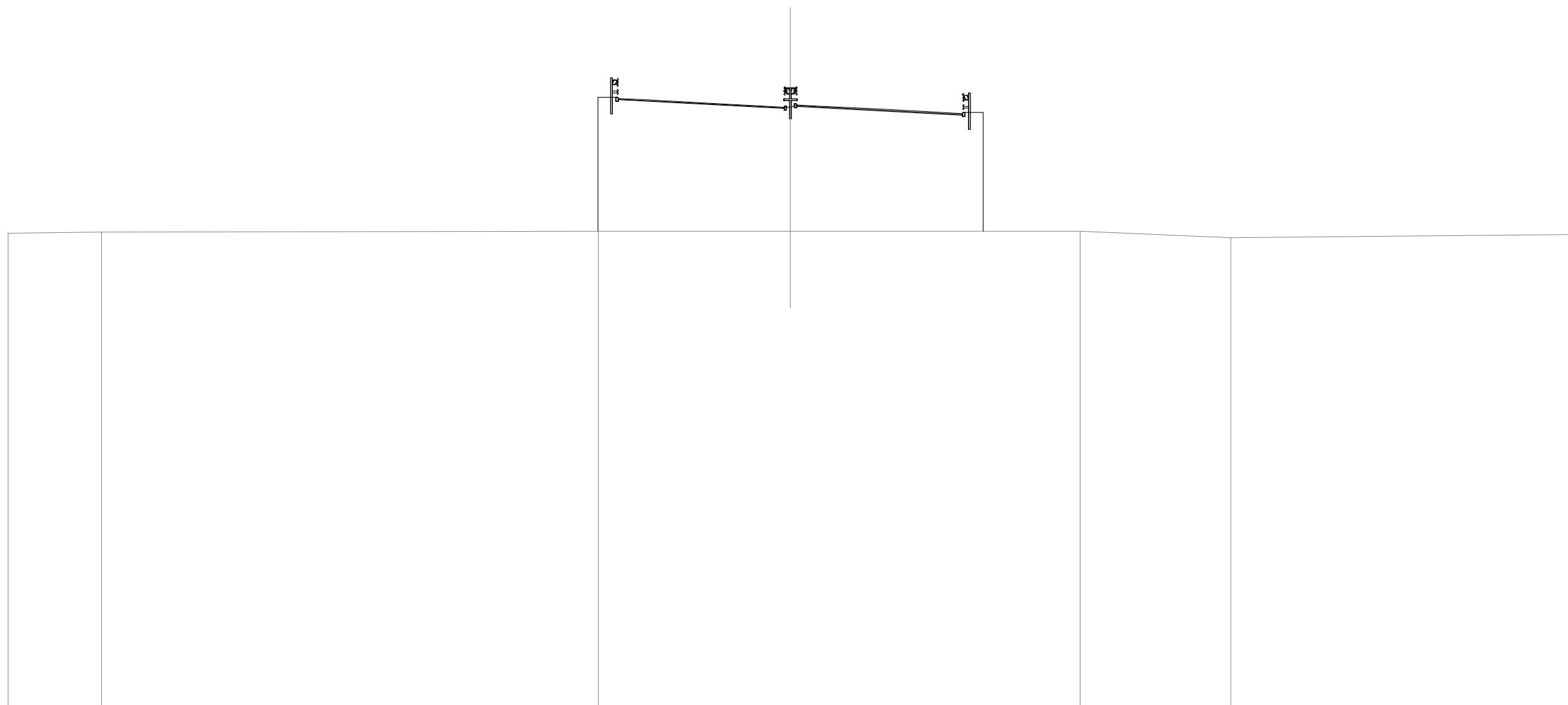


SCALA 1:300

QT.RIF. -18.965

QUOTE TERRENO	11.23	11.33	10.96	11.09	11.47							
DIST.PARZIALI TERRENO	22.27	10.54	17.19	50.00								
QUOTE PROGETTO			19.99	19.90	19.73	19.55	19.48	19.61	19.55	19.37	19.19	19.11
DIST.PARZIALI PROGETTO			1.74	3.75	3.75	1.35	0.80	1.35	3.75	3.75	1.76	

SEZIONE N. : 770
 QT. PROGETTO : 19.548
 DIST.PROG. : 205300.262
 DIST.PREC. : 9.428
 DIST.SUCC. : 14.738

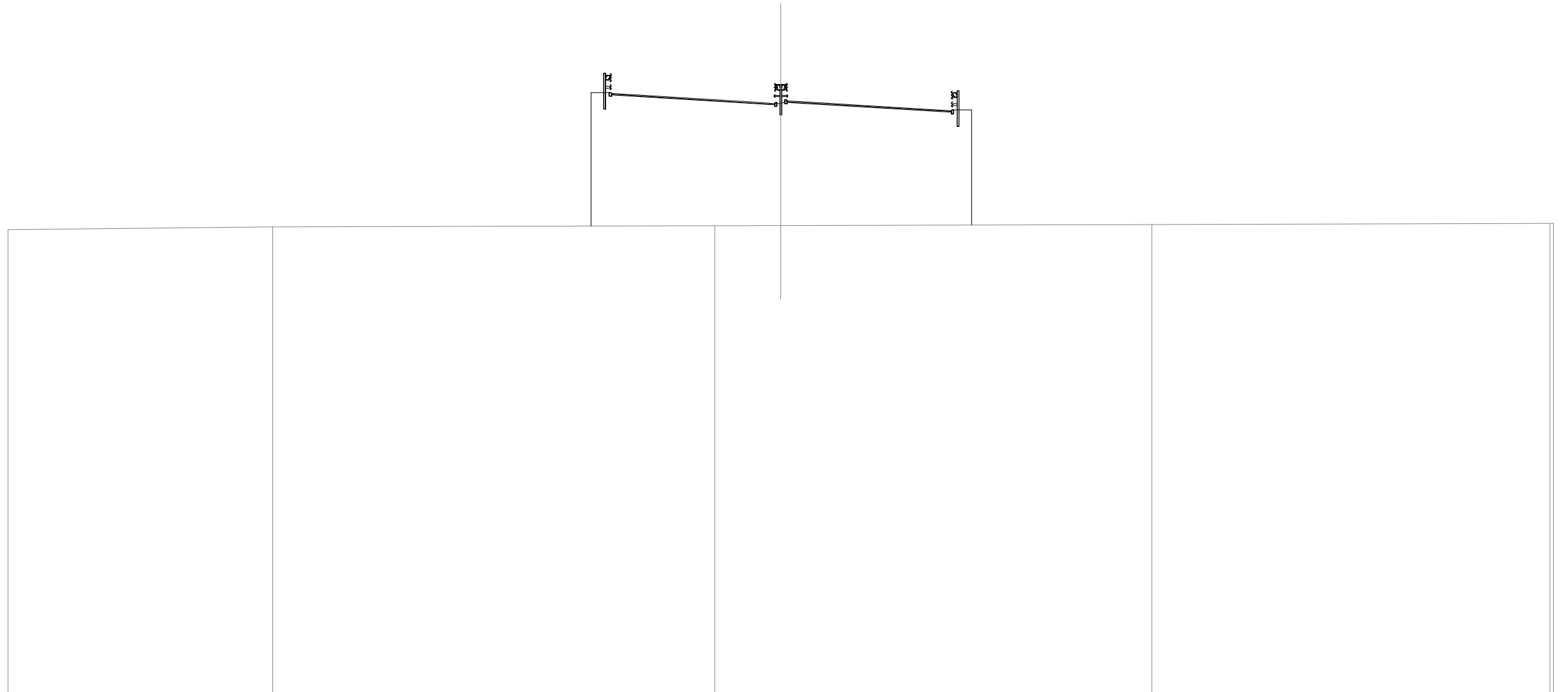


SCALA 1:300

QT.RIF. -18.856

QUOTE TERRENO	11.42	11.49		11.53		11.54		11.54		11.14		11.33	
DIST.PARZIALI TERRENO	5.96		31.78		12.27		18.50		9.64		21.85		
QUOTE PROGETTO				20.03	19.94	19.75	19.55	19.48	19.62	19.55	19.35	19.15	19.06
DIST.PARZIALI PROGETTO				1.75	3.75	3.75	1.35	0.80	1.35	3.75	3.75	1.75	

SEZIONE N. : 771
 QT. PROGETTO : 19.546
 DIST.PROG. : 205315.000
 DIST.PREC. : 14.738
 DIST.SUCC. : 17.867

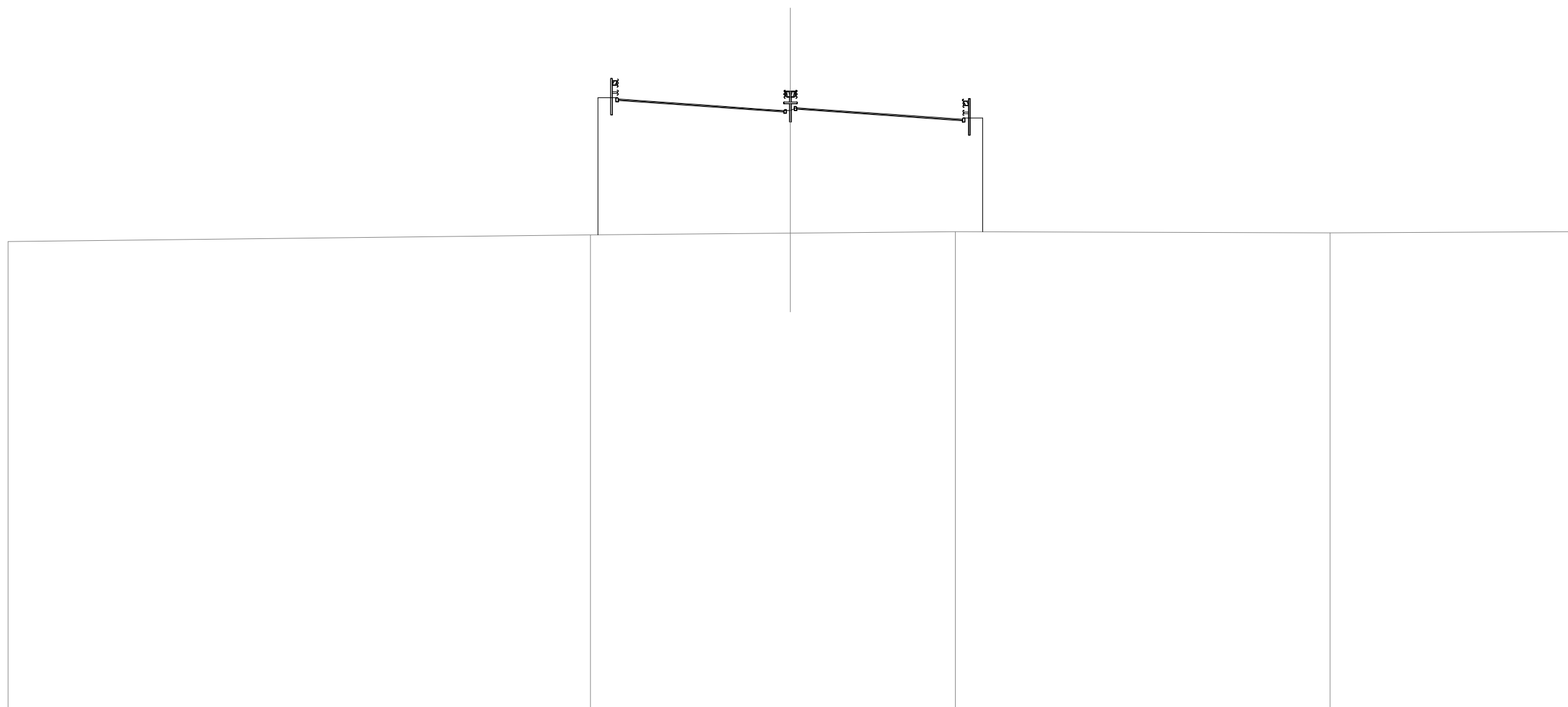


SCALA 1:300

QT.RIF. -18.740

QUOTE TERRENO	11.30	11.48	11.56	11.57	11.63	11.70	11.69					
DIST.PARZIALI TERRENO	17.11	28.60	4.29	23.99	25.77							
QUOTE PROGETTO			20.10	20.00	19.77	19.55	19.46	19.63	19.55	19.32	19.09	18.98
DIST.PARZIALI PROGETTO			1.72	3.75	3.75	1.35	0.80	1.35	3.75	3.75	1.78	

SEZIONE N. : 772
 QT. PROGETTO : 19.516
 DIST.PROG. : 205332.867
 DIST.PREC. : 17.867
 DIST.SUCC. : 27.133

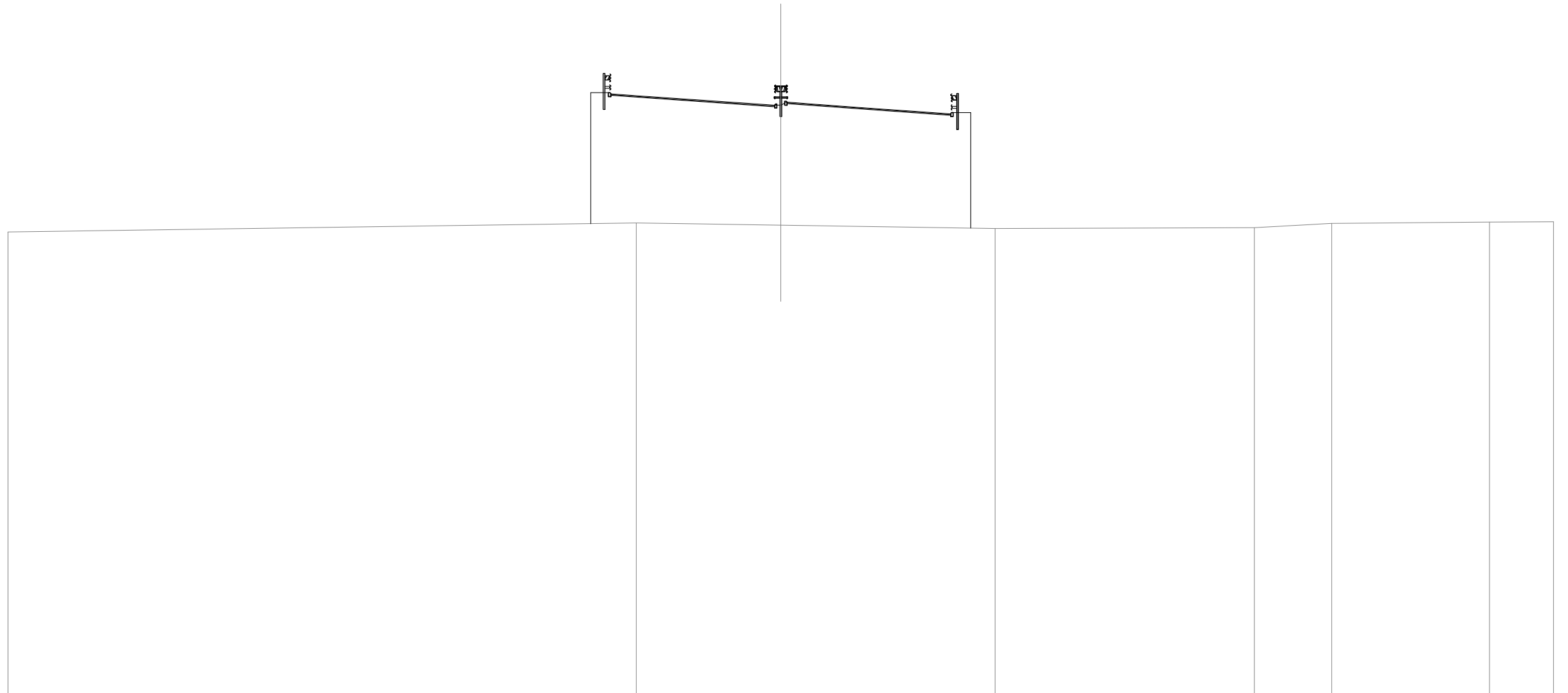


SCALA 1:300

QT.RIF. -18.839

QUOTE TERRENO	11.04		11.48		11.59		11.69		11.62		11.69	
DIST.PARZIALI TERRENO		37.22		12.78		10.54		23.95		15.51		
QUOTE PROGETTO			20.16	20.04	19.78	19.52	19.42	19.61	19.52	19.25	18.99	18.87
DIST.PARZIALI PROGETTO			1.75	3.75	3.75	1.35	0.80	1.35	3.75	3.75	1.75	

SEZIONE N. : 773
 QT. PROGETTO : 19.396
 DIST.PROG. : 205360.000
 DIST.PREC. : 27.133
 DIST.SUCC. : 18.741

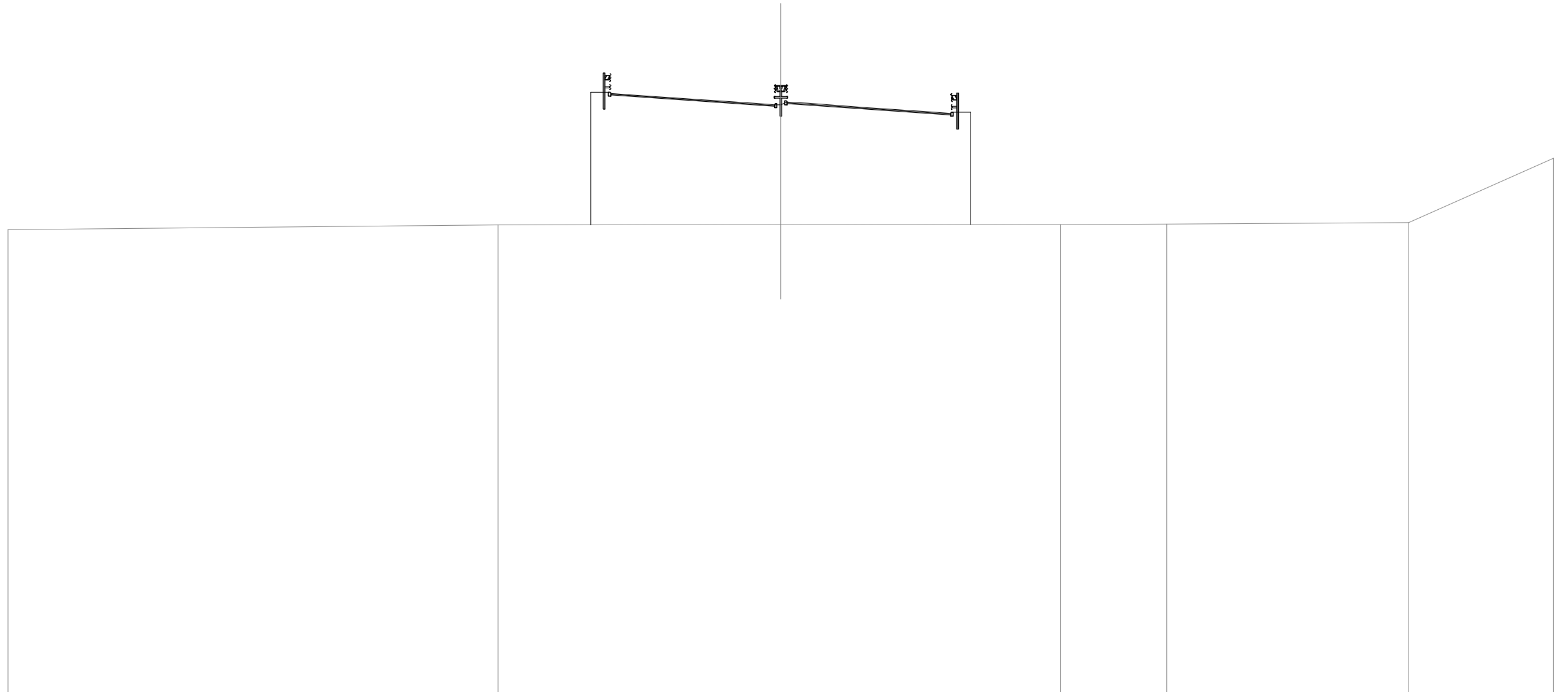


SCALA 1:300

QT.RIF. -18.867

QUOTE TERRENO	11.10			11.67		11.53		11.33		11.37	11.65		11.73	11.75	
DIST.PARZIALI TERRENO		40.65		9.35		13.87		16.77		5.01	10.20		4.15		
QUOTE PROGETTO				20.04	19.92	19.66	19.40	19.30	19.49	19.40			19.13	18.87	18.75
DIST.PARZIALI PROGETTO				1.75	3.75	3.75	1.35	0.80	1.35	3.75			3.75	1.75	

SEZIONE N. : 774
 QT. PROGETTO : 19.262
 DIST.PROG. : 205378.741
 DIST.PREC. : 18.741
 DIST.SUCC. : 21.259

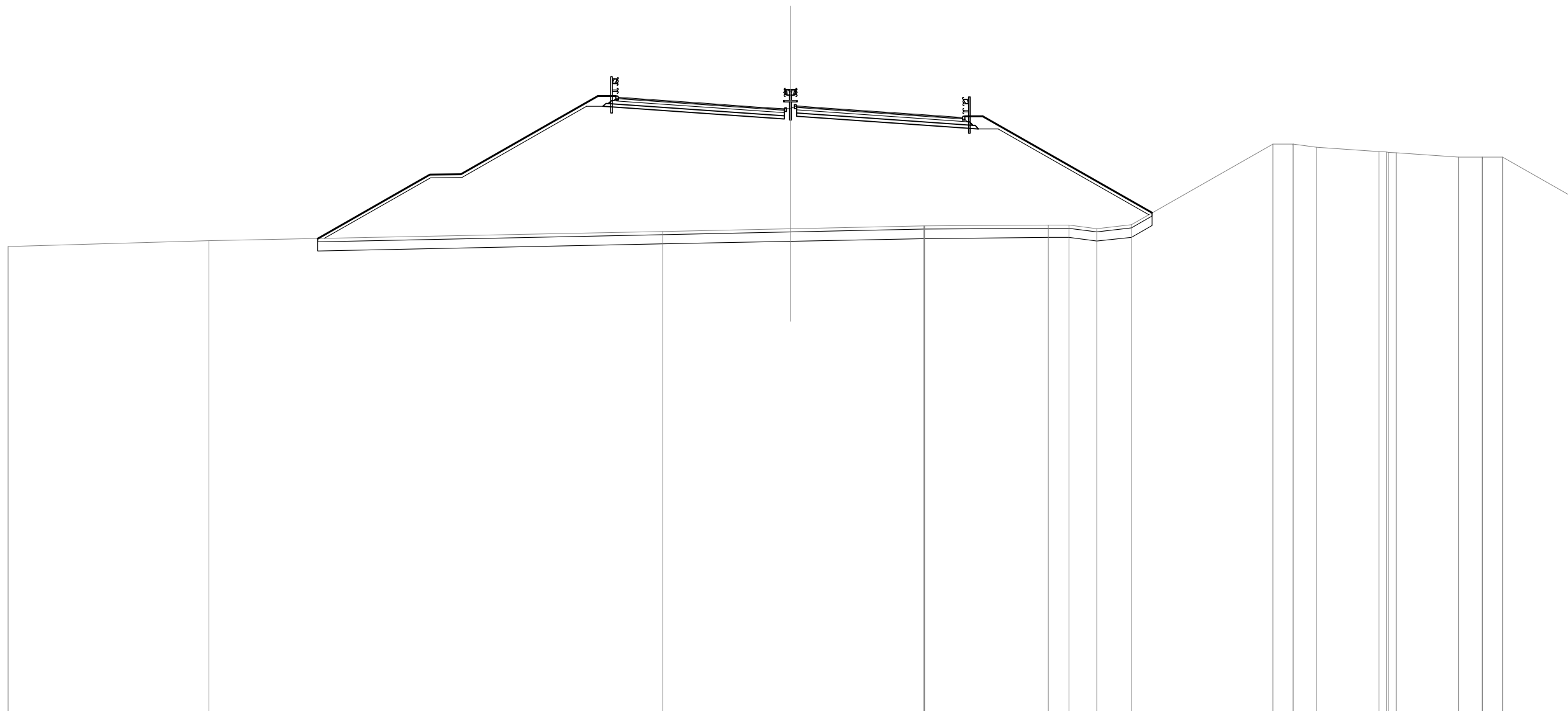


SCALA 1:300

QT.RIF. -18.943

QUOTE TERRENO	11.08		11.40		11.42		11.44		11.44		11.56		15.71
DIST.PARZIALI TERRENO		31.71		18.30		18.09		6.89		15.65		9.38	
QUOTE PROGETTO				19.91	19.79	19.52	19.26	19.17	19.36	19.26	19.00	18.74	18.61
DIST.PARZIALI PROGETTO				1.75	3.75	3.75	1.35	0.80	1.35	3.75	3.75	1.75	

SEZIONE N. : 777
 QT. PROGETTO : 18.528
 DIST.PROG. : 205440.000
 DIST.PREC. : 20.000
 DIST.SUCC. : 12.385

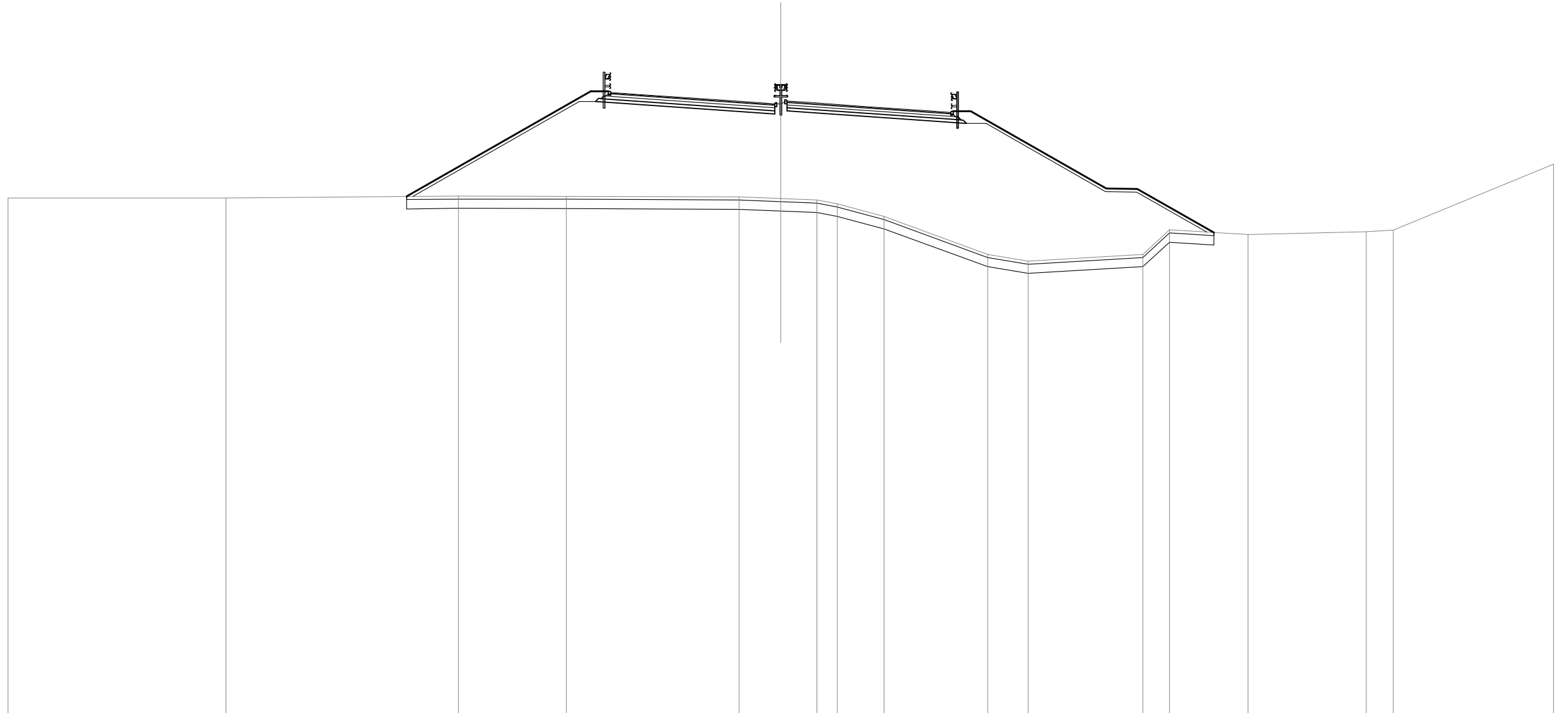


SCALA 1:300

QT.RIF. -20.181

QUOTE TERRENO	9.62	10.00	10.60	10.76	10.94 10.94 10.94	11.00 11.00 10.78	11.01	16.18 16.18 16.08 16.18 15.98	15.70 15.66 15.66 15.62	15.35 15.35 15.25 15.35 15.35	12.81
DIST.PARZIALI TERRENO	12.82	29.02	8.16	8.53	7.89	1.32 1.78 2.21	9.04	1.30 1.50 4.00	0.48 4.00	1.50 1.30 4.49	
QUOTE PROGETTO				19.18 19.05 18.79	18.53 18.43 18.62 18.53	18.27	18.00 17.88				
DIST.PARZIALI PROGETTO				1.75 3.75	3.75	1.35 0.80 1.35	3.75 3.75	1.75			

SEZIONE N. : 780
 QT. PROGETTO : 17.385
 DIST.PROG. : 205500.755
 DIST.PREC. : 20.755
 DIST.SUCC. : 0.173

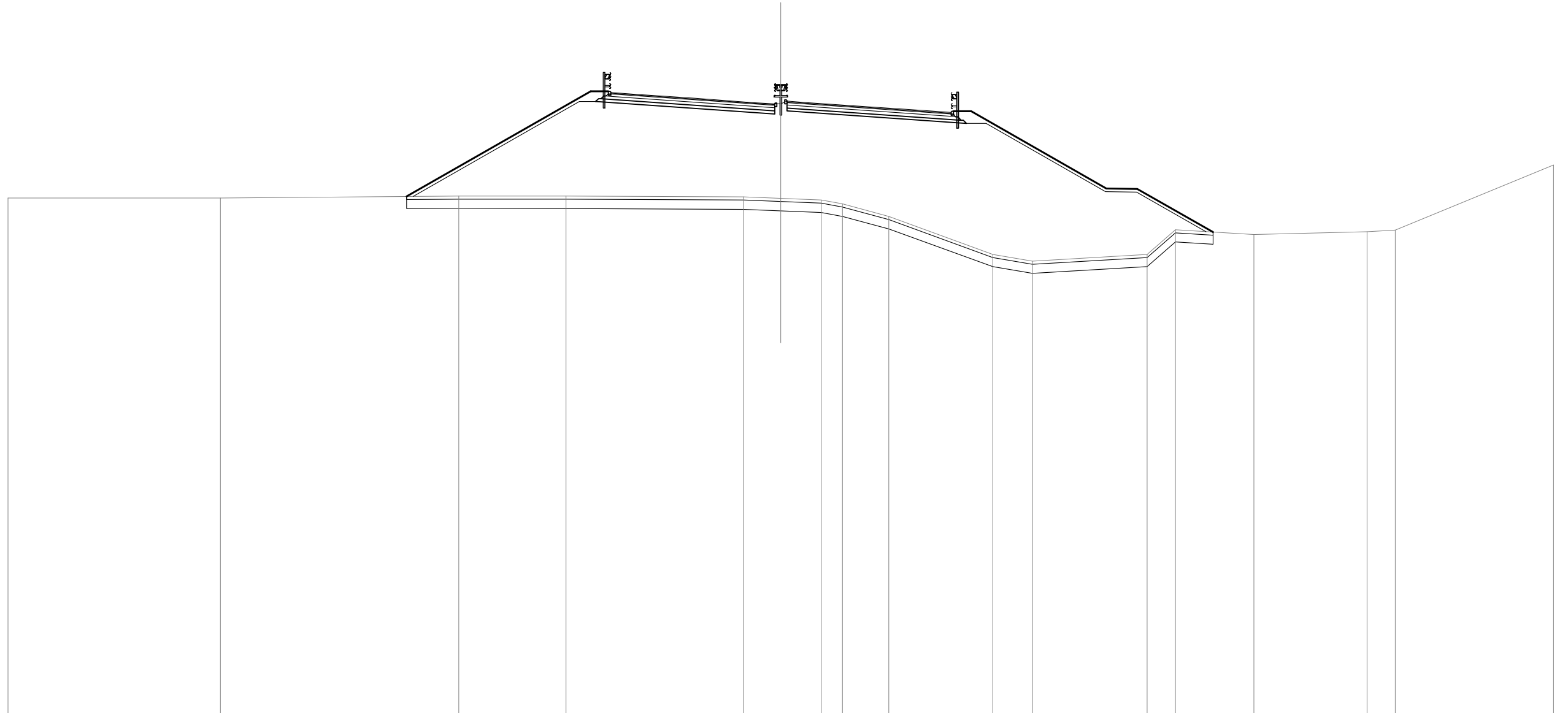


SCALA 1:300

QT.RIF. -22.269

QUOTE TERRENO	11.19	11.20	11.33	11.31	11.27	11.16	11.06	10.81	10.00	7.54	7.11	7.54	9.13	8.82	9.00	9.11	13.39
DIST.PARZIALI TERRENO	14.10	15.05	6.98	11.19	2.69	2.34	1.32	3.02	6.71	2.61	7.42	1.74	5.09	7.64	1.76	10.36	
QUOTE PROGETTO					18.03	17.91	17.65	17.39	17.29	17.48	17.39	17.12	16.86	16.74			
DIST.PARZIALI PROGETTO					1.75	3.75	3.75	1.35	0.80	1.35	3.75	3.75	1.75				

SEZIONE N. : 781
 QT. PROGETTO : 17.382
 DIST.PROG. : 205500.928
 DIST.PREC. : 0.173
 DIST.SUCC. : 0.730

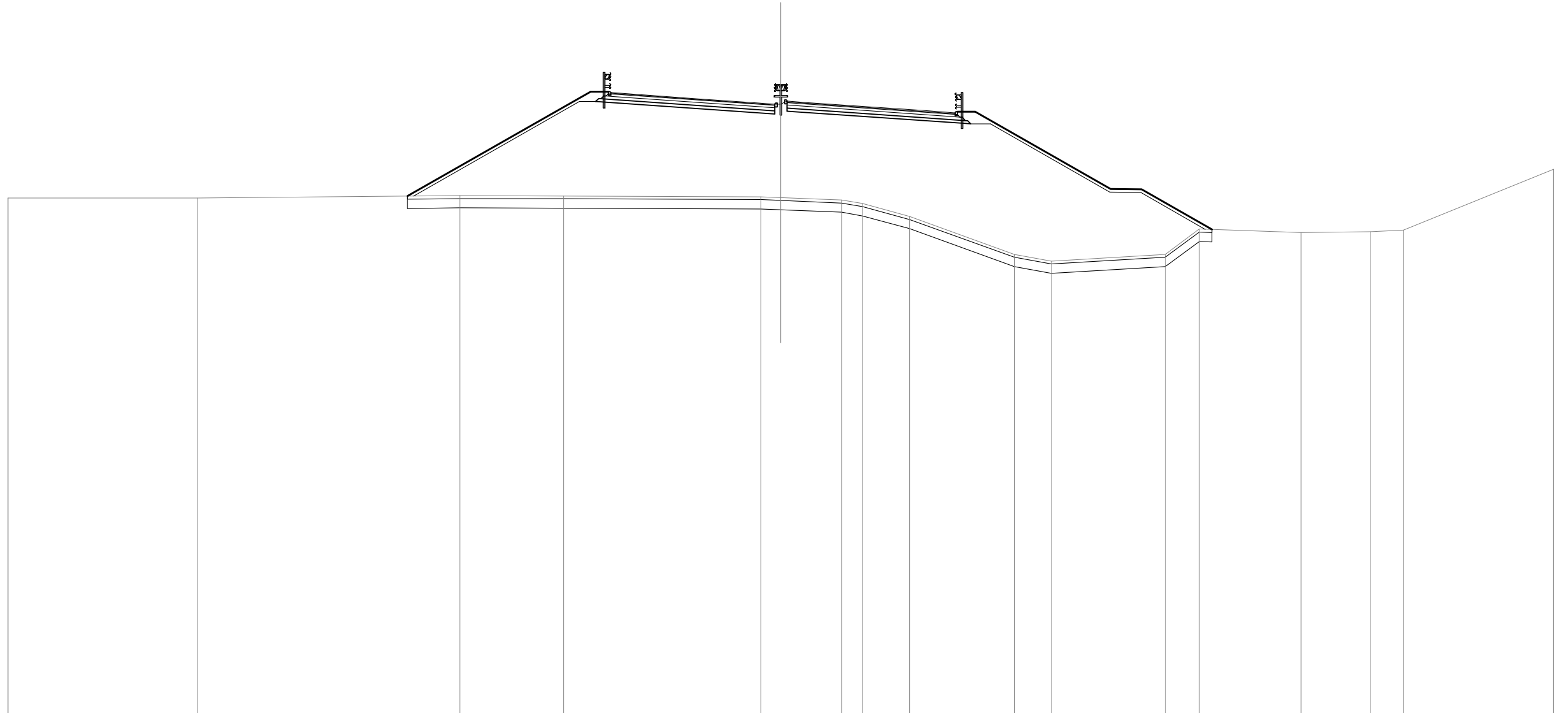


SCALA 1:300

QT.RIF. -22.271

QUOTE TERRENO	11.19		11.20			11.33		11.31			11.27	11.17	11.06	10.81	10.00		7.54	7.11		7.54	9.14		8.83		9.00	9.11		13.32
DIST.PARZIALI TERRENO		13.75		15.42		6.93		11.49		2.42	2.61	1.37	3.01		6.73		2.57	7.41		1.82	5.08		7.32		1.84	10.24		
QUOTE PROGETTO										18.03	17.91	17.64	17.38	17.29	17.48	17.38		17.12		16.86	16.73							
DIST.PARZIALI PROGETTO										1.75	3.75	3.75	1.35	0.80	1.35	3.75		3.75		1.76								

SEZIONE N. : 782
 QT. PROGETTO : 17.367
 DIST.PROG. : 205501.658
 DIST.PREC. : 0.730
 DIST.SUCC. : 18.342

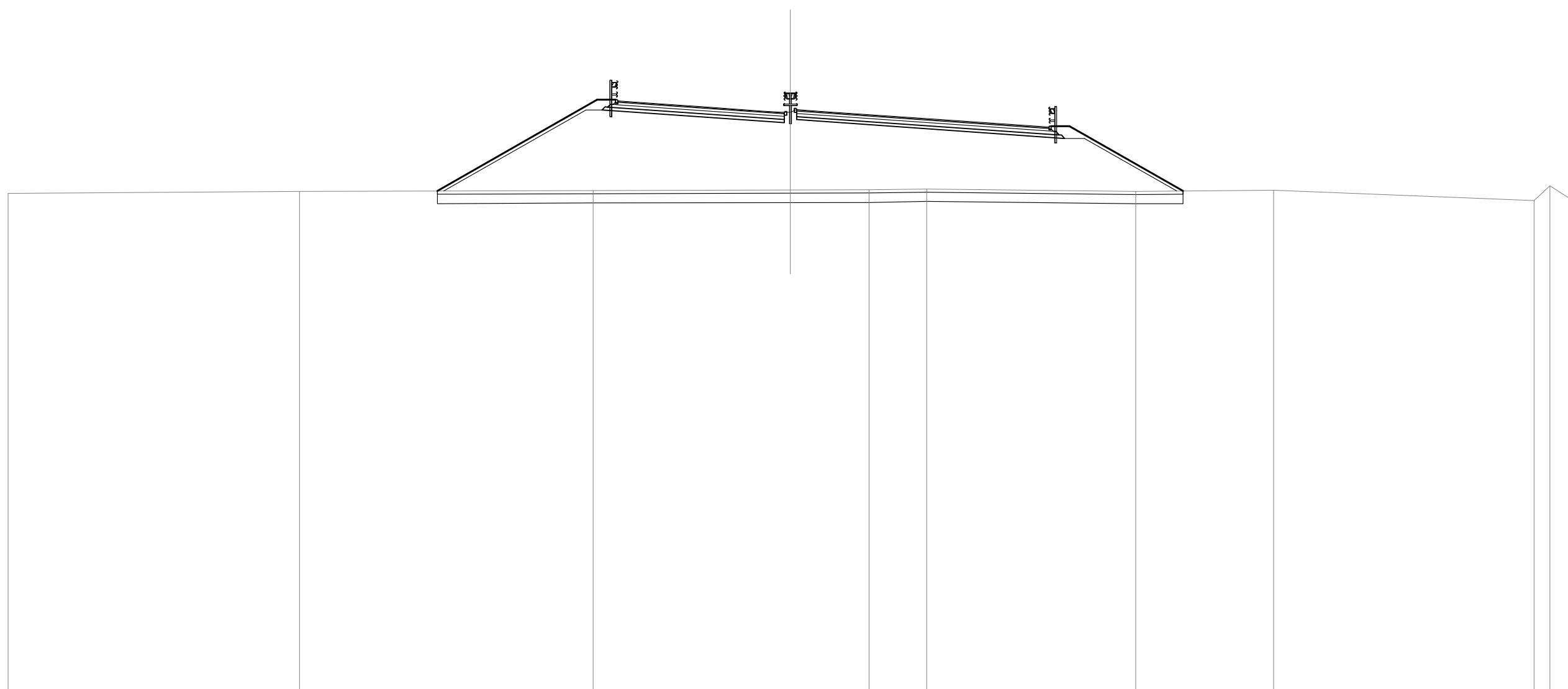


SCALA 1:300

QT.RIF. -22.278

QUOTE TERRENO	11.19	11.20	11.34	11.33	11.28	11.22	11.07	10.83	10.00	7.54	7.11	7.54	9.18	8.97	9.00	9.10	13.05
DIST.PARZIALI TERRENO	12.27	16.97	6.72	12.75	1.29	3.93	1.35	3.06	6.79	2.37	7.37	2.20	6.59	4.46	2.18	9.70	
QUOTE PROGETTO					18.01	17.89	17.63	17.37	17.27	17.46	17.37	17.10	16.84	16.70			
DIST.PARZIALI PROGETTO					1.75	3.75	3.75	1.35	0.80	1.35	3.75	3.75	2.03				

SEZIONE N. : 784
 QT. PROGETTO : 16.740
 DIST.PROG. : 205537.891
 DIST.PREC. : 17.891
 DIST.SUCC. : 1.400

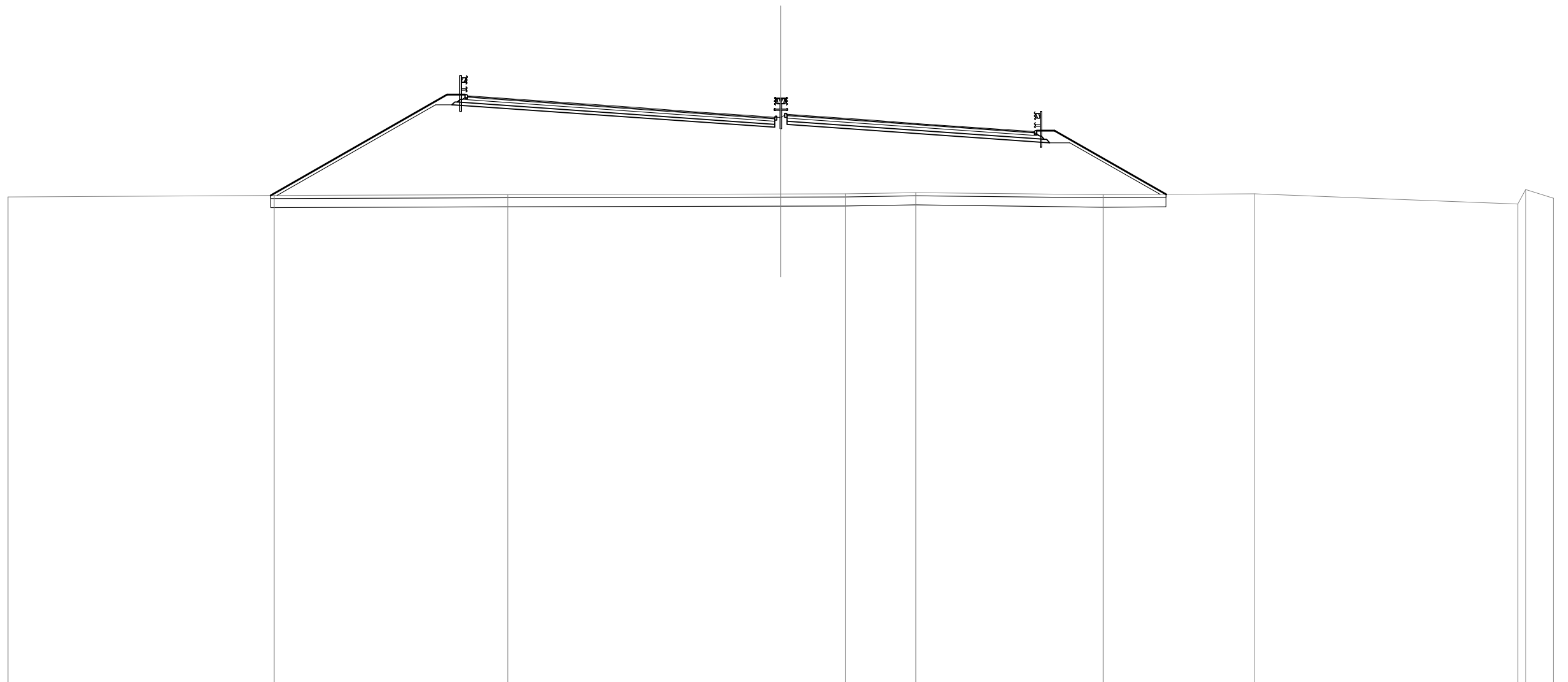


SCALA 1:300

QT.RIF. -20.345

QUOTE TERRENO	11.47		11.59		11.65		11.68		11.69		11.76		11.60		11.66		11.00	11.94	11.17	11.07
DIST.PARZIALI TERRENO		18.61		18.79		12.60		5.02	3.70		13.34		8.83		16.63		1.02	1.21		
QUOTE PROGETTO						17.39	17.26	17.00	16.74	16.65	16.83	16.74	16.48	16.21	15.71					
DIST.PARZIALI PROGETTO						1.79	3.75	3.75	1.35	0.80	1.35	3.75	3.75	7.27						

SEZIONE N. : 785
 QT. PROGETTO : 16.722
 DIST.PROG. : 205539.291
 DIST.PREC. : 1.400
 DIST.SUCC. : 0.709

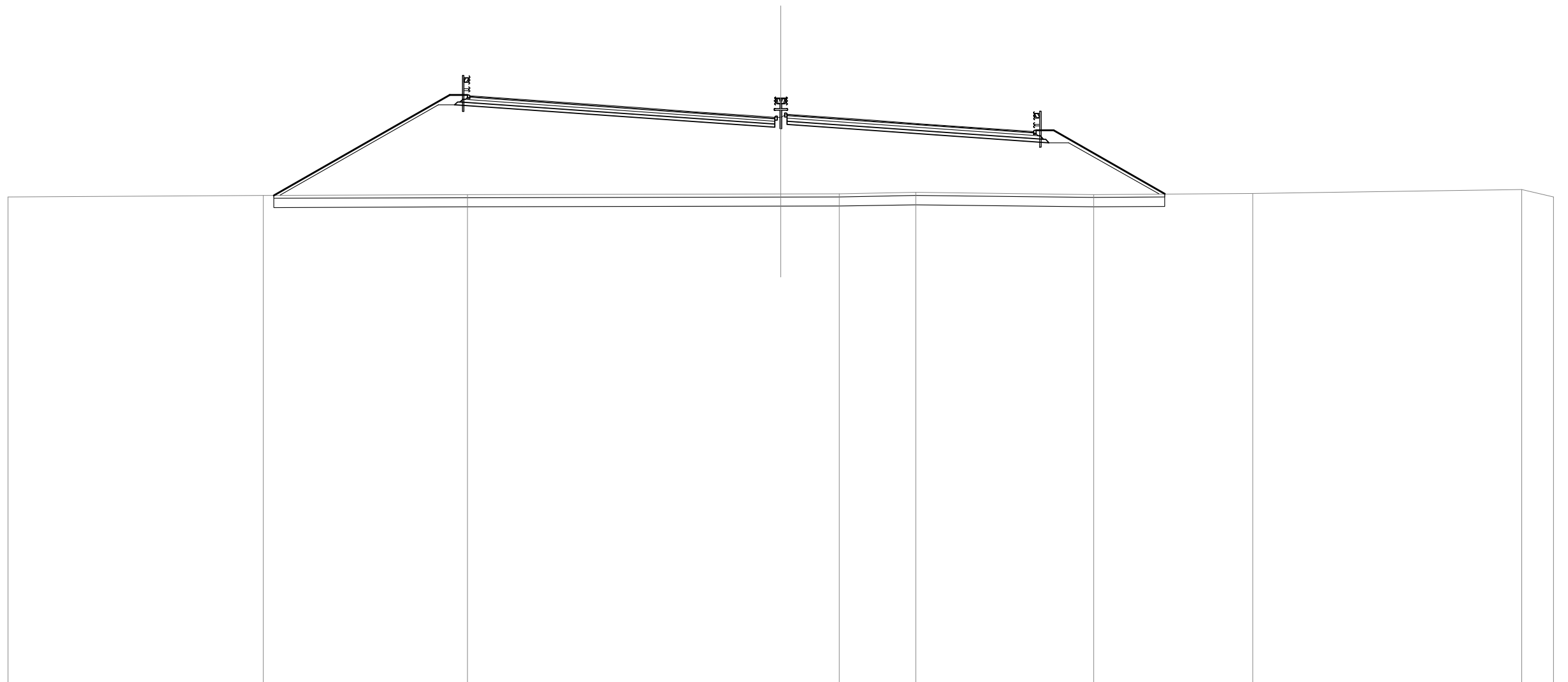


SCALA 1:300

QT.RIF. -20.044

QUOTE TERRENO	11.47	11.57	11.62	11.66	11.67	11.75	11.61	11.68	11.00	11.94	11.38	
DIST.PARZIALI TERRENO	17.22	15.12	17.66	4.20	4.53	12.13	9.80	17.03	0.50	1.82		
QUOTE PROGETTO			18.02	17.25	16.98	16.72	16.63	16.82	16.72	16.46	16.20	15.70
DIST.PARZIALI PROGETTO			11.04	3.75	3.75	1.35	0.80	1.35	3.75	3.75	7.15	

SEZIONE N. : 786
 QT. PROGETTO : 16.713
 DIST.PROG. : 205540.000
 DIST.PREC. : 0.709
 DIST.SUCC. : 20.000

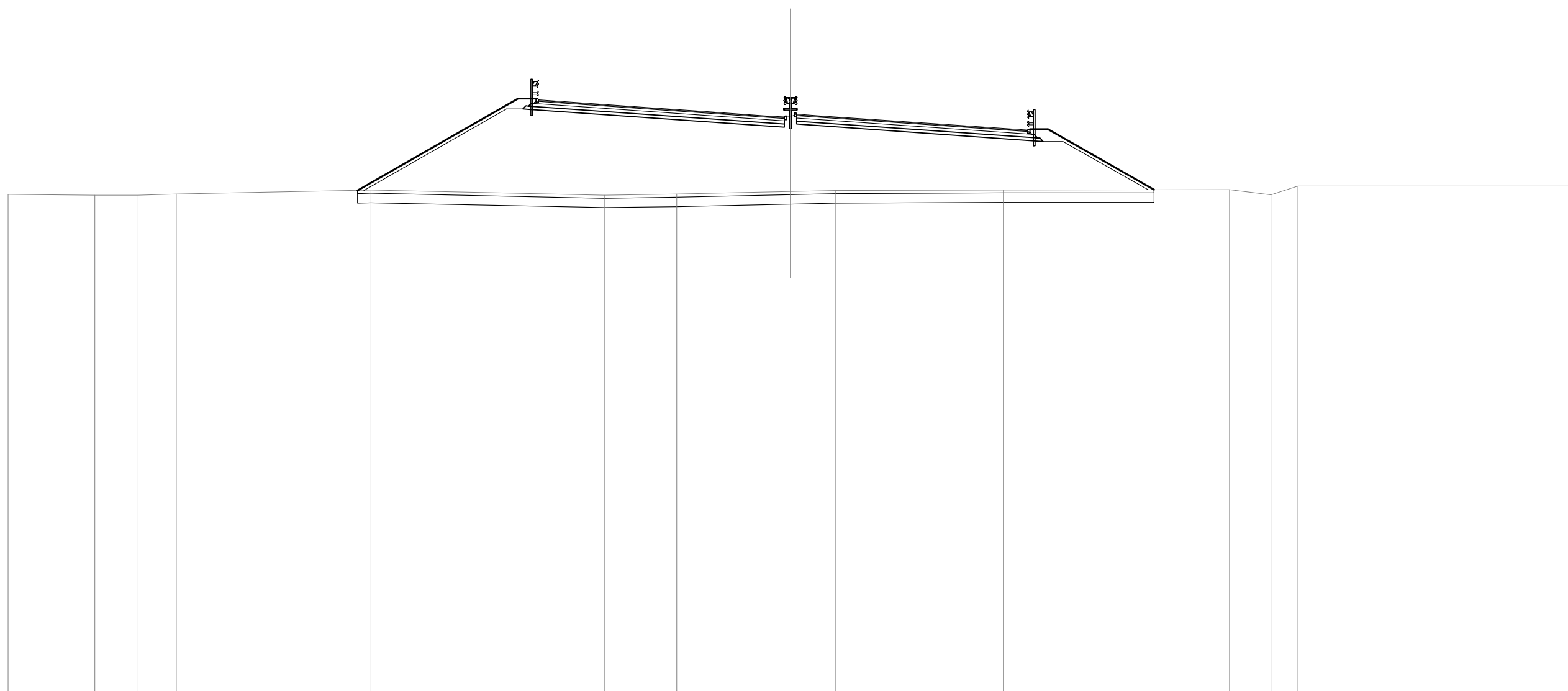


SCALA 1:300

QT.RIF. -20.057

QUOTE TERRENO	11.46		11.57		11.61			11.65	11.66	11.75		11.62		11.69		11.94	11.44
DIST.PARZIALI TERRENO		16.51		13.22		20.27		3.78	4.95		11.51		10.29		17.39	2.08	
QUOTE PROGETTO					18.00		17.24	16.98	16.71	16.62	16.81	16.71	16.45	16.19	15.69		
DIST.PARZIALI PROGETTO					10.87		3.75	3.75	1.35	0.80	1.35	3.75	3.75	7.09			

SEZIONE N. : 787
 QT. PROGETTO : 16.522
 DIST.PROG. : 205560.000
 DIST.PREC. : 20.000
 DIST.SUCC. : 22.320

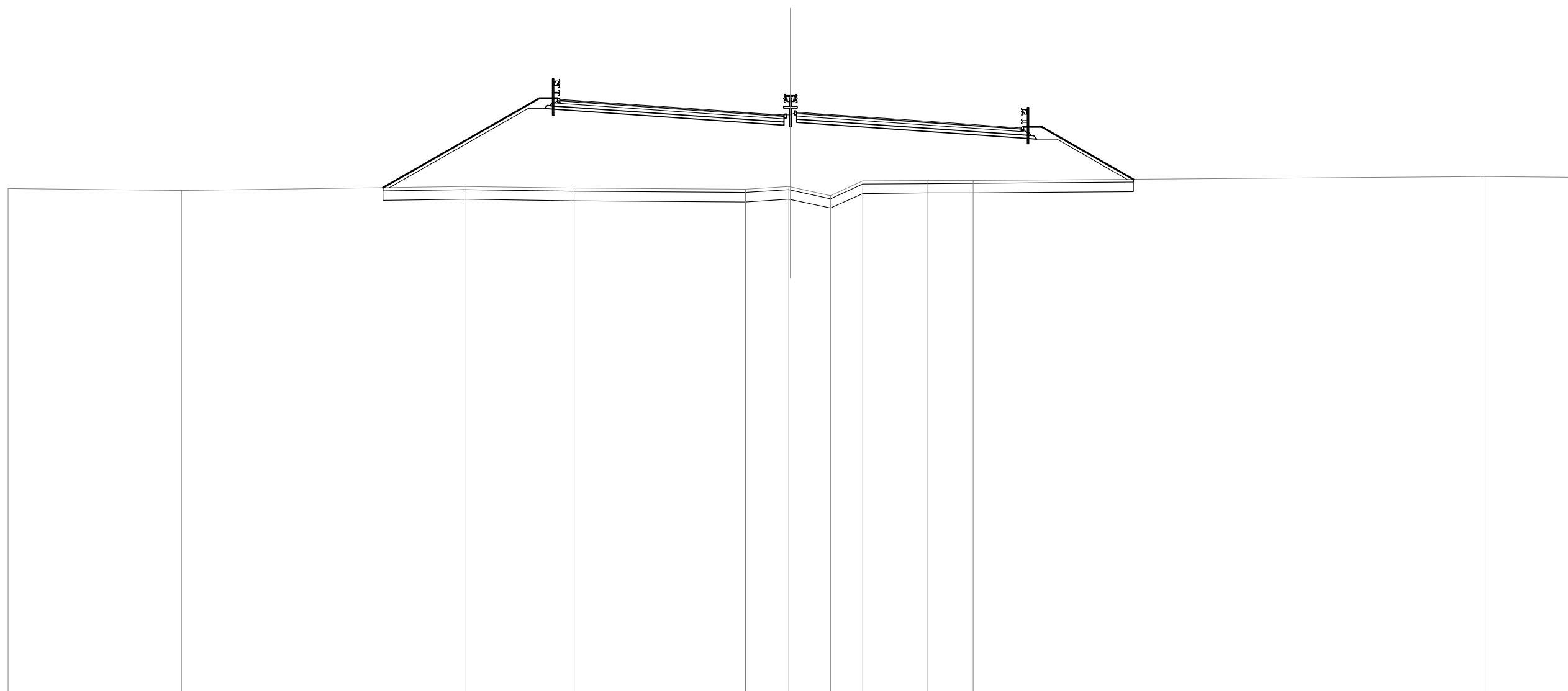


SCALA 1:300

QT.RIF. -20.361

QUOTE TERRENO	11.47	11.42	11.43	11.51	11.75	11.43	11.50	11.66	11.73	11.77	11.77	11.47	12.00	12.00
DIST.PARZIALI TERRENO	5.54	2.77	2.44	12.45	14.90	4.64	7.27	2.86	10.74	14.47	2.64	1.73	17.57	
QUOTE PROGETTO					17.53	17.05	16.78	16.52	16.43	16.62	16.52	16.26	16.00	15.58
DIST.PARZIALI PROGETTO					6.86	3.75	3.75	1.35	0.80	1.35	3.75	3.75	5.90	

SEZIONE N. : 788
 QT. PROGETTO : 16.432
 DIST.PROG. : 205582.320
 DIST.PREC. : 22.320
 DIST.SUCC. : 17.680

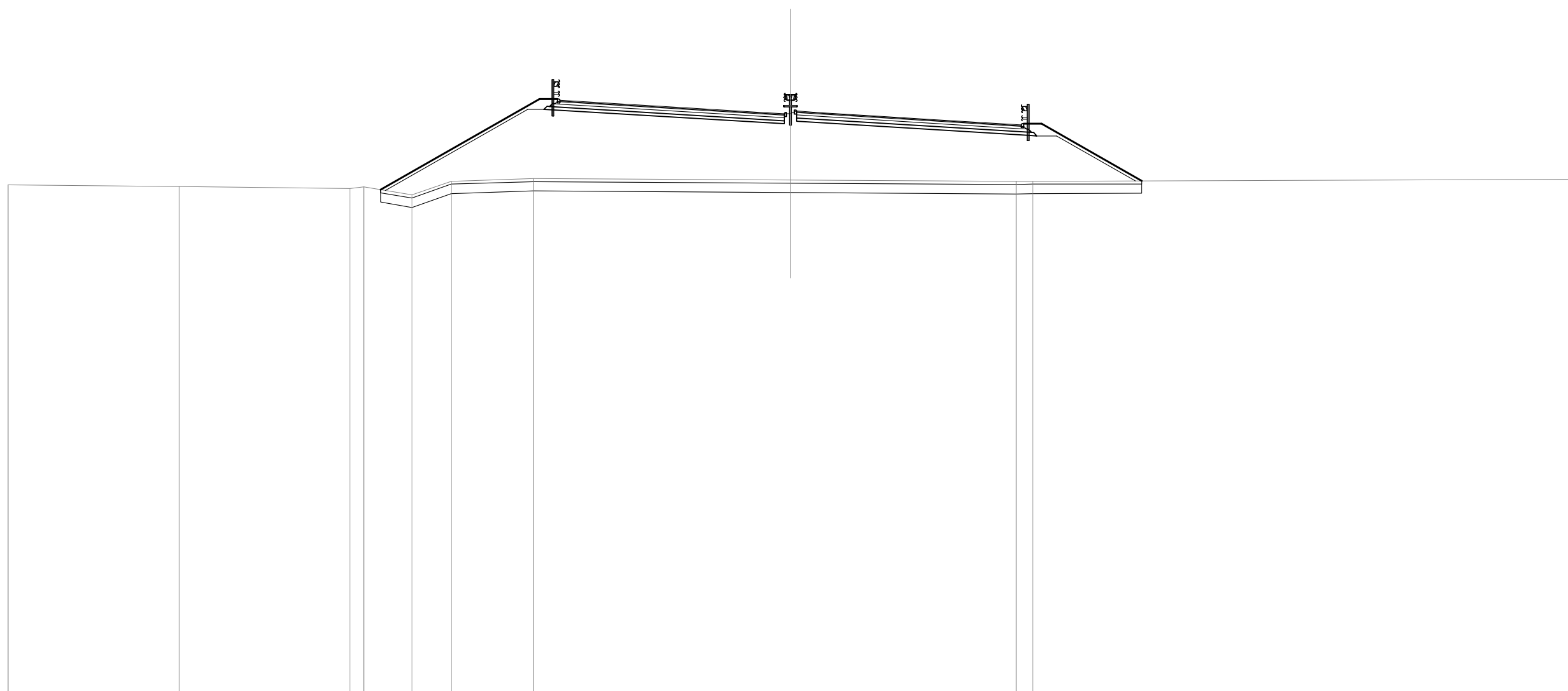


SCALA 1:300

QT.RIF. -20.573

QUOTE TERRENO	11.64	11.51	11.76	11.67	11.60	11.77	11.74	11.19	12.13	12.16	12.17	12.42	12.37
DIST.PARZIALI TERRENO	11.07	18.12	6.99	10.95	2.76	2.55	2.06	4.12	2.95	32.71	5.60		
QUOTE PROGETTO				17.34	16.96	16.09	16.43	16.34	16.53	16.43	16.17	15.91	15.52
DIST.PARZIALI PROGETTO				5.49	3.75	3.75	1.35	0.80	1.35	3.75	3.75	5.50	

SEZIONE N. : 789
 QT. PROGETTO : 16.454
 DIST.PROG. : 205600.000
 DIST.PREC. : 17.680
 DIST.SUCC. : 20.000

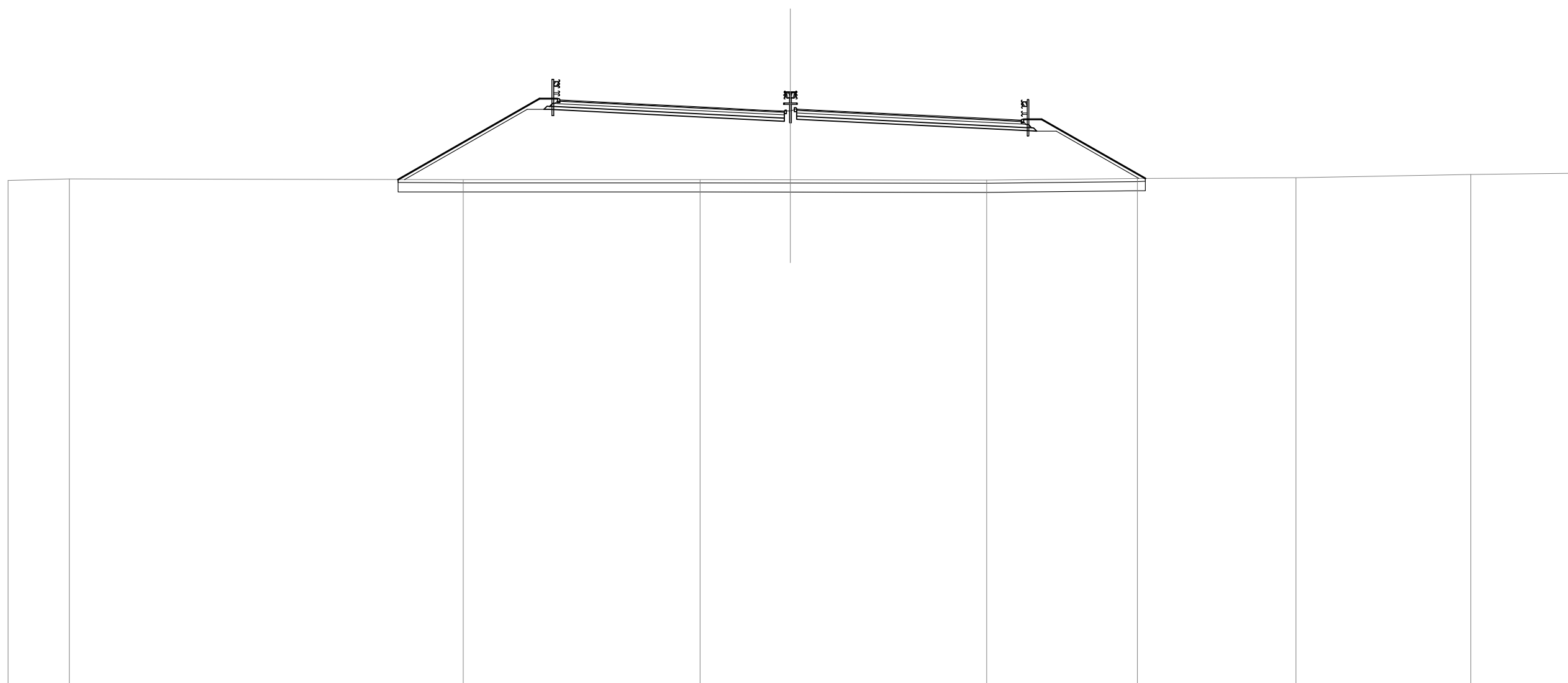


SCALA 1:300

QT.RIF. -20.629

QUOTE TERRENO	11.83		11.71		11.60	11.70	11.18	12.06	12.23		12.13		12.04	12.06		12.17		
DIST.PARZIALI TERRENO		10.91		10.94	0.88	3.08	2.50	5.28		16.41		14.44		1.05		34.52		
QUOTE PROGETTO									17.24	16.91	16.68	16.45	16.37	16.54	16.45	16.23	16.00	15.67
DIST.PARZIALI PROGETTO									5.50	3.75	3.75	1.35	0.80	1.35	3.75	3.75	5.50	

SEZIONE N. : 790
 QT. PROGETTO : 16.578
 DIST.PROG. : 205620.000
 DIST.PREC. : 20.000
 DIST.SUCC. : 20.000

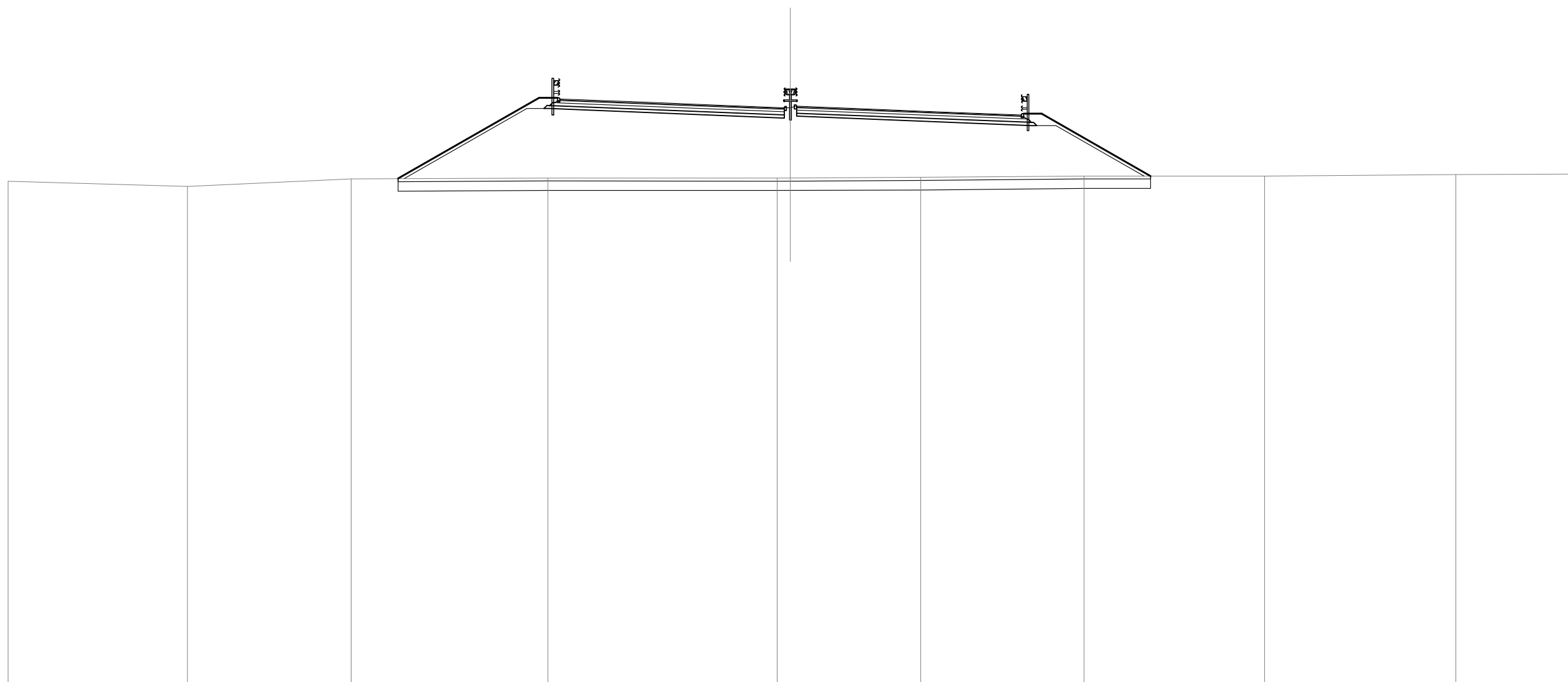


SCALA 1:300

QT.RIF. -20.173

QUOTE TERRENO	12.07	12.17		12.13		12.13	12.13		12.11	12.21	12.26		12.45	12.52										
DIST.PARZIALI TERRENO	3.91		25.18		15.13		5.78		12.56		9.61		10.15		11.16		6.52							
QUOTE PROGETTO					17.23		16.95		16.77		16.58		16.51		16.65		16.58		16.39		16.20		15.93	
DIST.PARZIALI PROGETTO					5.50		3.75		3.75		1.35		0.80		1.35		3.75		3.75		5.50			

SEZIONE N. : 791
 QT. PROGETTO : 16.807
 DIST.PROG. : 205640.000
 DIST.PREC. : 20.000
 DIST.SUCC. : 20.000

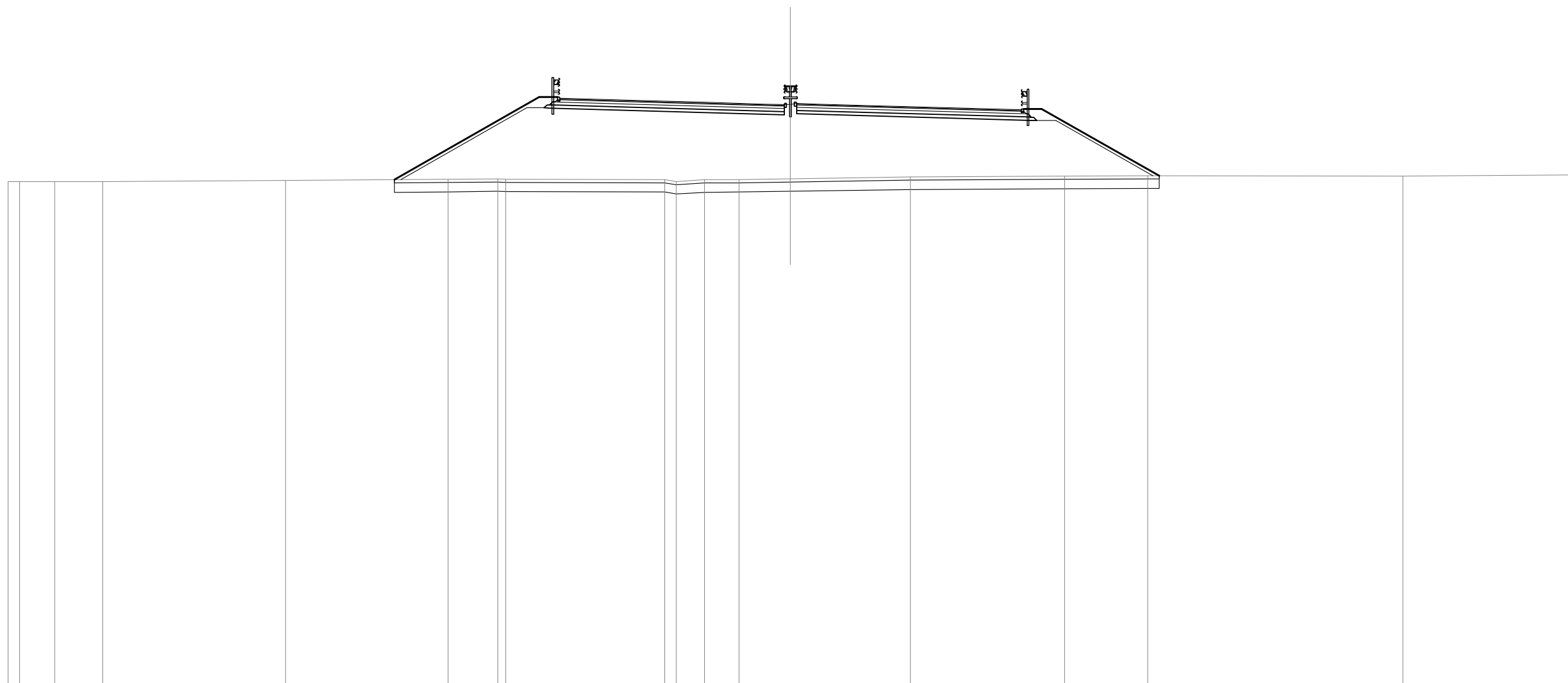


SCALA 1:300

QT.RIF. -20.066

QUOTE TERRENO	12.06	11.72	12.22	12.27	12.27	12.27	12.30	12.40	12.39	12.48	12.52		
DIST.PARZIALI TERRENO	11.45	10.48	12.58	14.65	0.85	8.33	10.44	11.53	12.22	7.49			
QUOTE PROGETTO				17.32	17.10	16.95	16.81	16.75	16.86	16.81	16.66	16.51	16.30
DIST.PARZIALI PROGETTO				5.50	3.75	3.75	1.35	0.80	1.35	3.75	3.75	5.50	

SEZIONE N. : 792
 QT. PROGETTO : 17.142
 DIST.PROG. : 205660.000
 DIST.PREC. : 20.000
 DIST.SUCC. : 31.909

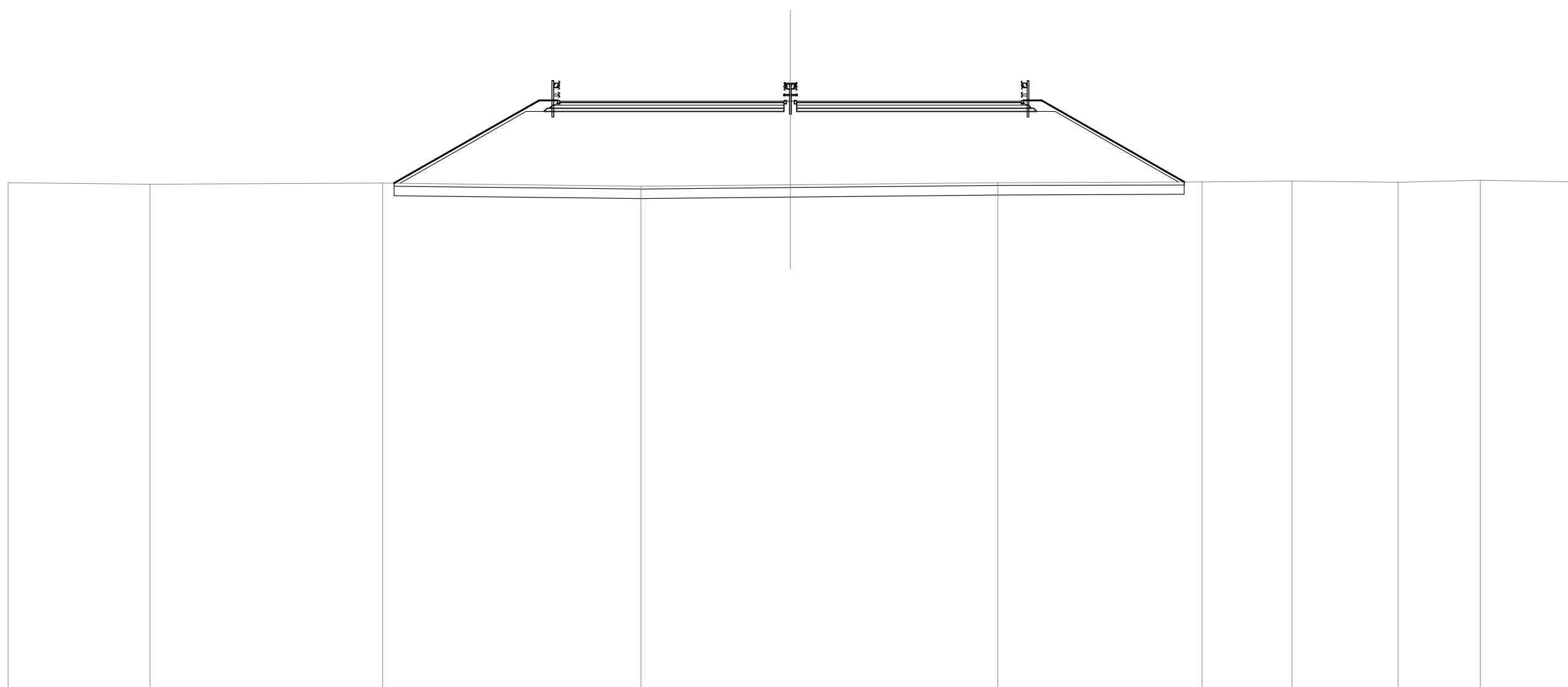


SCALA 1:300

QT.RIF. -19.994

QUOTE TERRENO	12.18	12.18	12.18	12.18	12.25	12.32	12.36	12.33	12.30	12.18	12.29	12.30	12.36	12.48	12.52	12.55	12.54	12.60	
DIST.PARZIALI TERRENO	0.73	2.25	3.07	11.68	10.40	3.18	0.50	10.18	0.74	1.78	2.21	3.30	7.67	9.84	5.32	16.30	10.86		
QUOTE PROGETTO								17.51	17.36	17.25	17.14	17.10	17.18	17.14	17.03	16.93	16.77		
DIST.PARZIALI PROGETTO								5.50	3.75	3.75	1.35	0.60	1.35	3.75	3.75	5.50			

SEZIONE N. : 793
 QT. PROGETTO : 17.867
 DIST.PROG. : 205691.909
 DIST.PREC. : 31.909
 DIST.SUCC. : 8.091

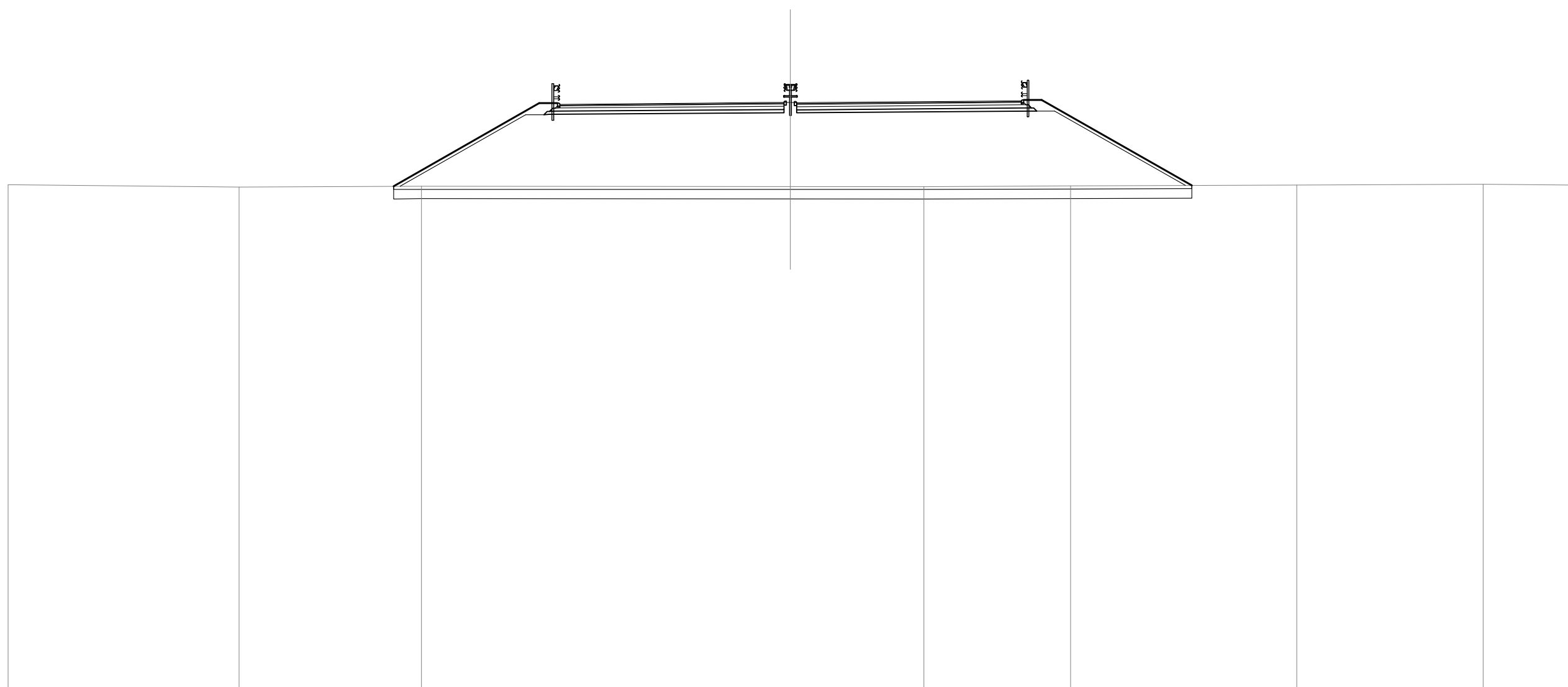


SCALA 1:300

QT.RIF. -19.682

QUOTE TERRENO	-12.65	-12.56	-12.65	-12.45	-12.55	-12.68	-12.73	-12.76	-12.70	-12.81	-12.73	
DIST.PARZIALI TERRENO	9.06	14.87	16.50	9.56	13.26	13.07	5.74	6.78	5.24	5.91		
QUOTE PROGETTO				17.87	17.87	17.87	17.87	17.87	17.87	17.87	17.87	
DIST.PARZIALI PROGETTO				5.50	3.75	3.75	1.35	0.80	1.35	3.75	3.75	5.50

SEZIONE N. : 794
 QT. PROGETTO : 18.061
 DIST.PROG. : 205700.000
 DIST.PREC. : 8.091
 DIST.SUCC. : 20.000

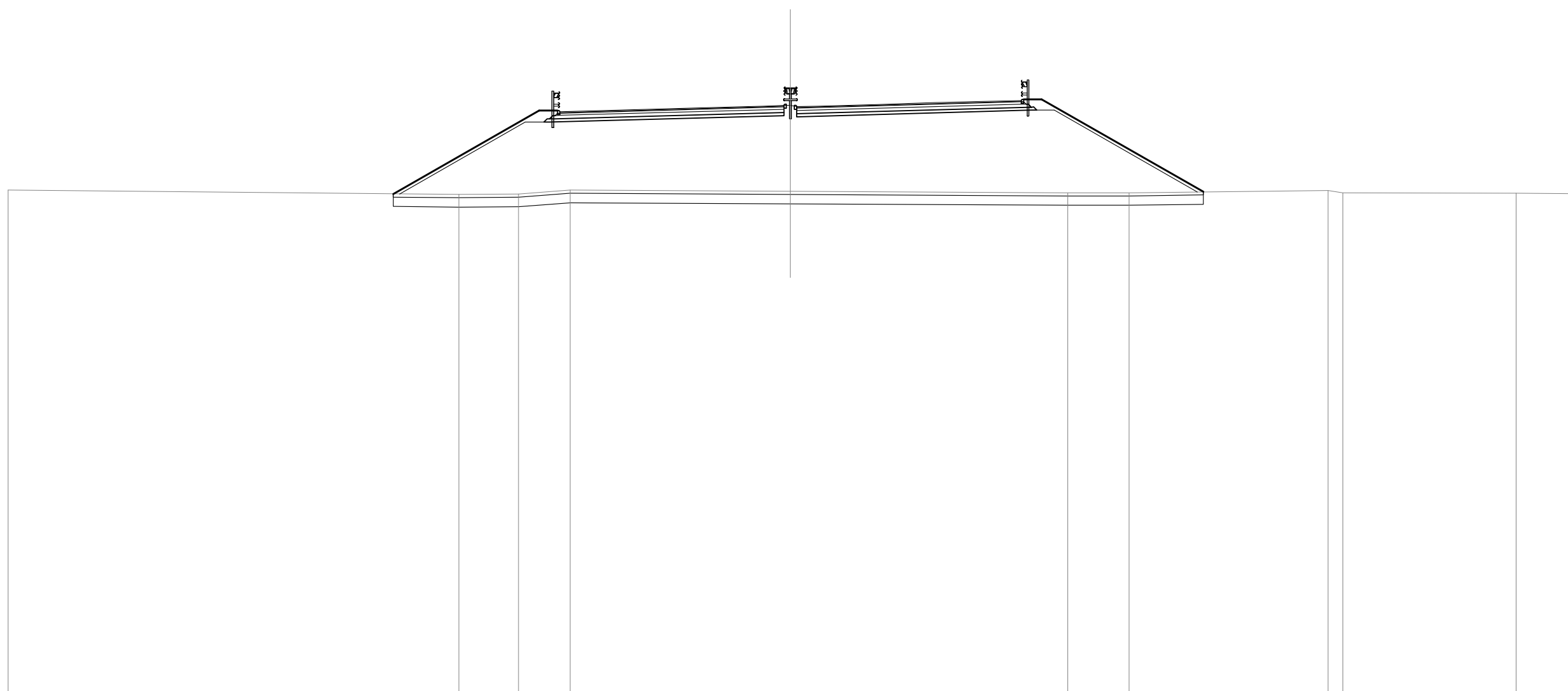


SCALA 1:300

QT.RIF. -19.409

QUOTE TERRENO	12.80	12.66	12.72		12.70	12.70	12.73	12.78	12.83	12.78		
DIST.PARZIALI TERRENO	14.75	11.68	23.58	8.53	9.37	14.46	11.89	5.74				
QUOTE PROGETTO			17.96	18.00	18.03	18.06	18.07	18.05	18.06	18.09	18.12	18.17
DIST.PARZIALI PROGETTO			5.50	3.75	3.75	1.35	0.80	1.35	3.75	3.75	5.50	

SEZIONE N. : 795
 QT. PROGETTO : 18.540
 DIST.PROG. : 205720.000
 DIST.PREC. : 20.000
 DIST.SUCC. : 20.000

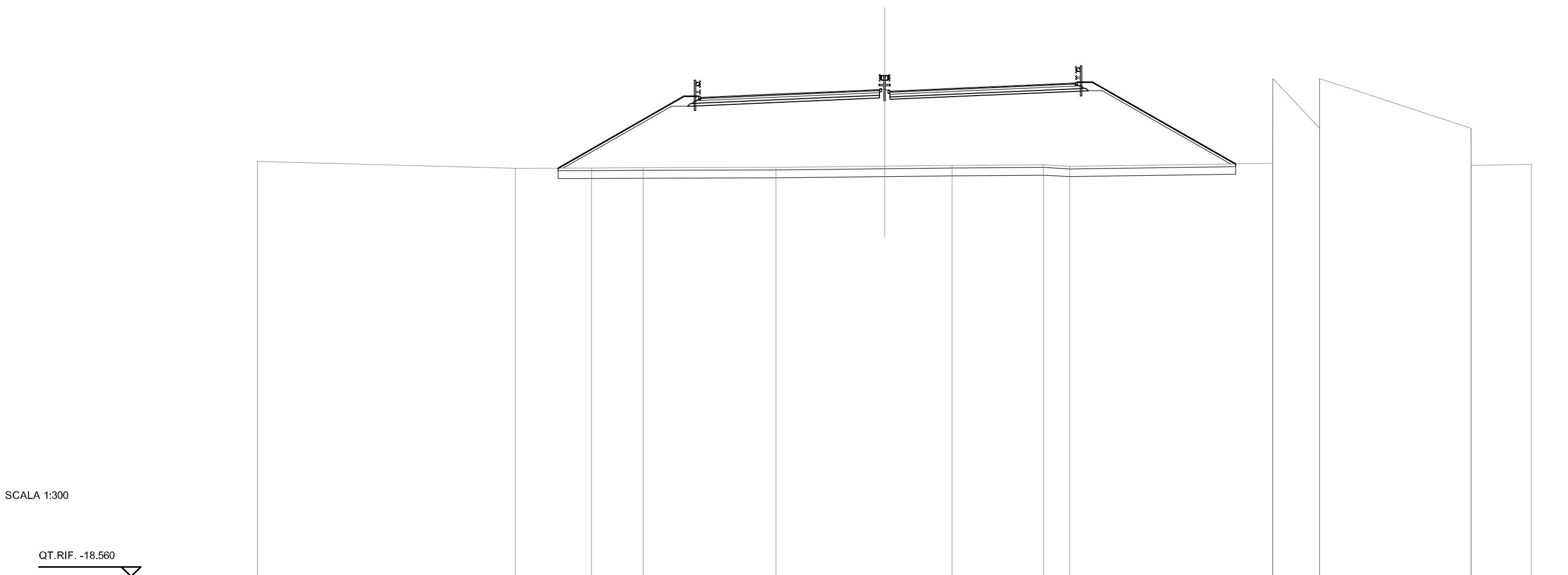


SCALA 1:300

QT.RIF. -18.951

QUOTE TERRENO	13.16			12.88	12.90	13.16			13.09			13.00	13.00		13.15	13.00		12.96	12.93
DIST.PARZIALI TERRENO		28.81		3.81	3.30		14.08			17.72			3.92	12.72	0.95	11.08		3.61	
QUOTE PROGETTO						18.18		18.33	18.44	18.54	18.58	18.50	18.54		18.64	18.75		18.90	
DIST.PARZIALI PROGETTO						5.50	3.75	3.75	1.35	0.60	1.35	3.75	3.75	5.50					

SEZIONE N. : 796
 QT. PROGETTO : 19.008
 DIST.PROG. : 205740.000
 DIST.PREC. : 20.000
 DIST.SUCC. : 16.787



SCALA 1:300

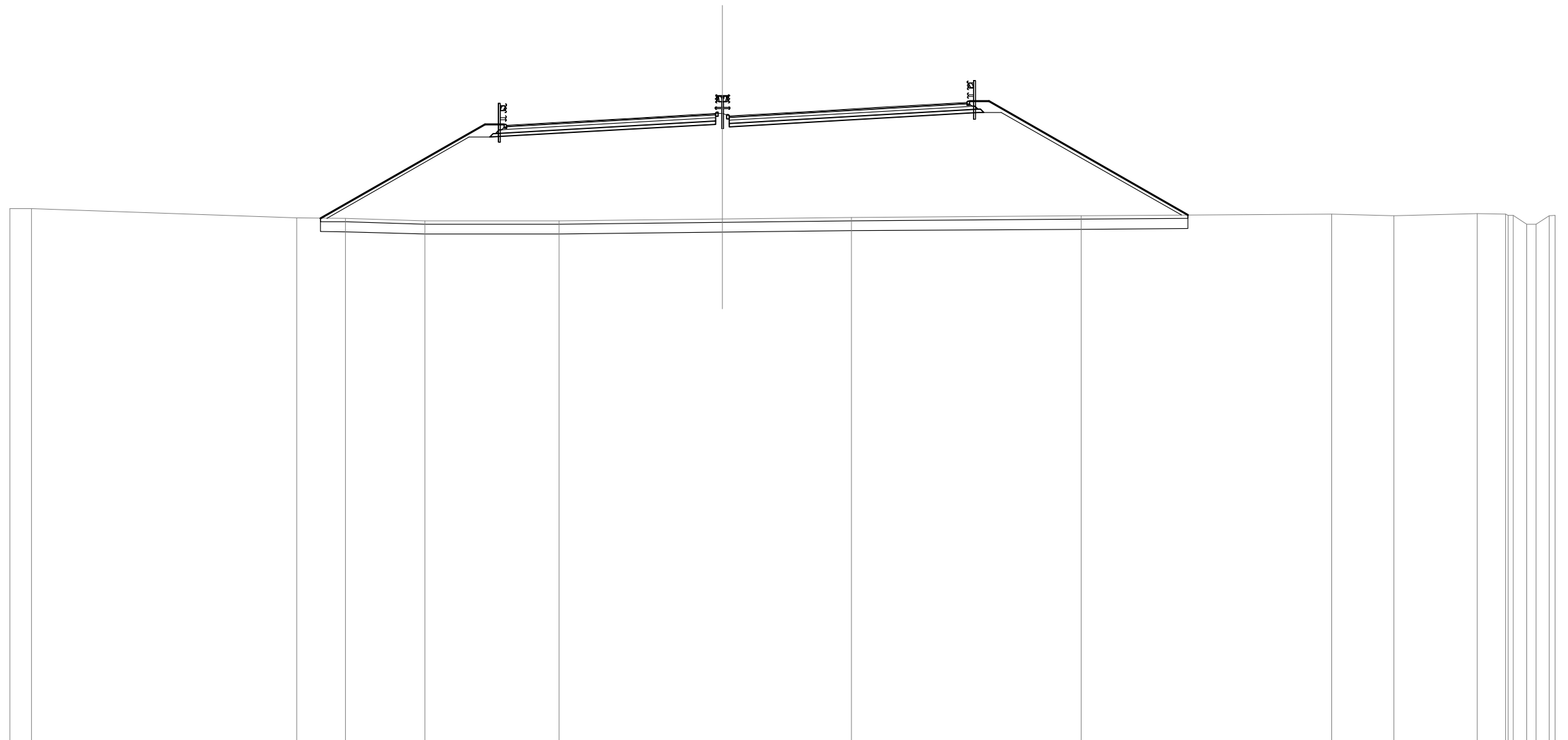
QT.RIF. -18.560

QUOTE TERRENO	13.50		12.97	13.00	13.03		13.05		13.14	13.20		13.25	13.13		13.35	19.91	16.07	19.91	16.07	13.20	13.28	
DIST.PARZIALI TERRENO		19.94		5.90	4.01		10.26		8.40	5.22		7.06	2.02		15.70		3.61		11.70		4.65	
QUOTE PROGETTO							18.46		18.68	18.84		19.01	19.07	18.95	19.01		19.17		19.33		19.57	
DIST.PARZIALI PROGETTO							4.98		3.75	3.75		1.35	0.80	1.35	3.75		3.75		5.50			

SEZIONE N. : 797
 QT. PROGETTO : 19.365
 DIST.PROG. : 205756.787
 DIST.PREC. : 16.787
 DIST.SUCC. : 16.219

SCALA 1:300

QT.RIF. -18.289

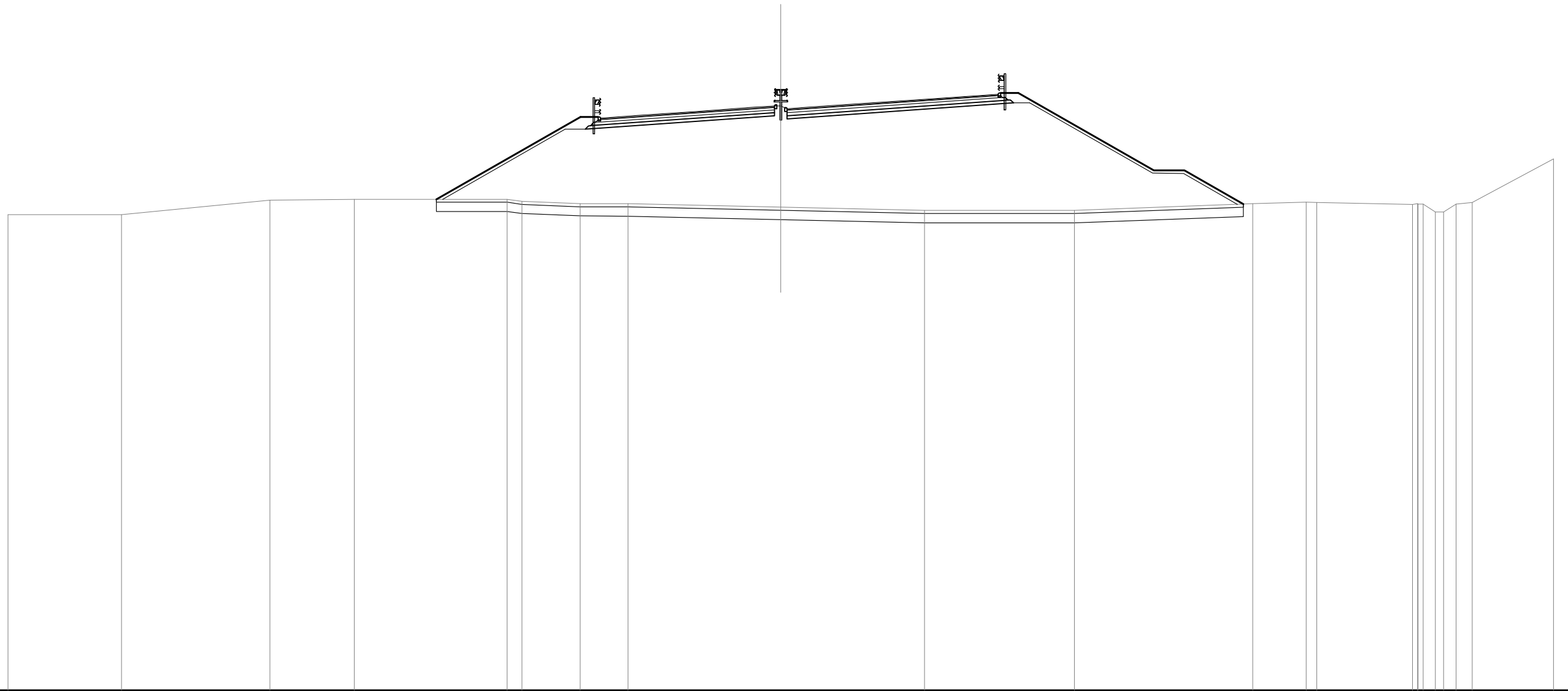


QUOTE TERRENO	13.73	13.72		13.17	13.14	13.00	13.00	13.11	13.20	13.30	13.41	13.31	13.43	13.40	13.31	13.31	12.80	13.31	13.32
DIST.PARZIALI TERRENO	1.29		15.94	2.92	4.79	8.04	9.81	7.75	13.78	15.03	3.75	5.01	1.70	0.81	0.81	0.81	0.81	0.81	0.81
QUOTE PROGETTO						18.73	18.94	19.15	19.36	19.44	19.29	19.36	19.58	19.79	20.10				
DIST.PARZIALI PROGETTO						3.72	3.75	3.75	1.35	0.80	1.35	3.75	3.75	5.44					

SEZIONE N. : 798
 QT. PROGETTO : 19.677
 DIST.PROG. : 205773.006
 DIST.PREC. : 16.219
 DIST.SUCC. : 6.994

SCALA 1:300

QT.RIF. -18.071



QUOTE TERRENO	12.72	12.72	13.68	13.73	13.73	13.60	13.44	13.43	13.21	13.00	13.00	13.43	13.53	13.52	13.40	13.44	13.42	13.42	12.91	13.42	13.51	16.35
DIST.PARZIALI TERRENO	7.34	9.62	5.46	9.88	0.96	3.74	3.12	9.88	9.30	9.71	11.53	3.46	0.66	6.22	0.80	0.84	0.80	1.05	5.26			
QUOTE PROGETTO							18.98	19.15	19.41	19.68	19.77	19.58	19.68	19.94	20.20	20.54						
DIST.PARZIALI PROGETTO							2.41	3.75	3.75	1.35	0.80	1.35	3.75	3.75	4.81							

