



ANAS S.p.a

Compartimento della Viabilità per l'Emilia e Romagna

VARIANTE ALLA S.S. 16 ADRIATICA Bellaria–Rimini–Riccione–Misano

tra il Km 193+000 al Km 220+000

PROGETTO DEFINITIVO DG 4/99

PROGETTO STRADALE

SEZIONI TRASVERSALI CARATTERISTICHE DA SEZIONE 1001 A SEZIONE 1200



Ingegneria europea

Mandataria del Raggruppamento Temporaneo di Imprese costituito da:



Ingegneria europea

IL PROGETTISTA
Ing. Michele Parrella
Ord. Ingg. Avellino N.933

IL DIRETTORE TECNICO
Ing. Maurizio Torresi
Ord. Ingg. Milano N.16492



STUDIO T.I. S.c.a.r.l.

IL PROGETTISTA
Ing. Regolo Poluzzi
Ord. Ingg. Bologna N.4271

IL PROGETTISTA
Ing. Gianluigi Venerandi
Ord. Ingg. Rimini N.188



SITECO

IL PROGETTISTA
Ing. Rodolfo Biondi
Ord. Ingg. Modena N.1256

IL DIRETTORE TECNICO
Ing. Rodolfo Biondi
Ord. Ingg. Modena N.1256



Progettazione Integrata Ambiente S.r.l.

IL PROGETTISTA
Ing. Filippo Giancola
Ord. Ingg. Roma N.18193

IL DIRETTORE TECNICO
Ing. Francesco Ventura
Ord. Ingg. Roma N.14660

RIFERIMENTO ELABORATO					DATA:		REVISIONE	
DIRETTORIO			FILE		MAGGIO 2009		n.	data
codice	commessa	N.Prog.	unita'	n. progressivo	SCALA:			
15003002			STD305		1:300		-	-

VISTO DELLA COMMITTENTE



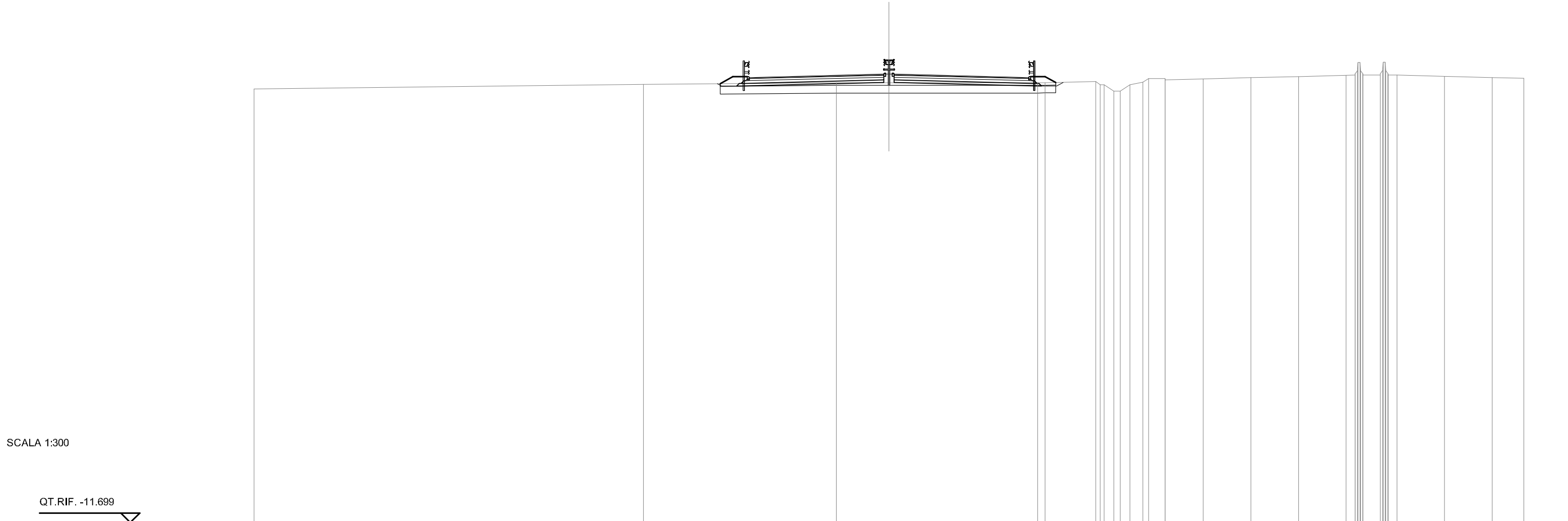
ANAS S.p.a

Compartimento della Viabilità per l'Emilia e Romagna

SEZIONE N. : 1003
 QT. PROGETTO : 23.560
 DIST.PROG. : 209720.000
 DIST.PREC. : 20.000
 DIST.SUCC. : 20.000

SCALA 1:300

QT.RIF. -11.699

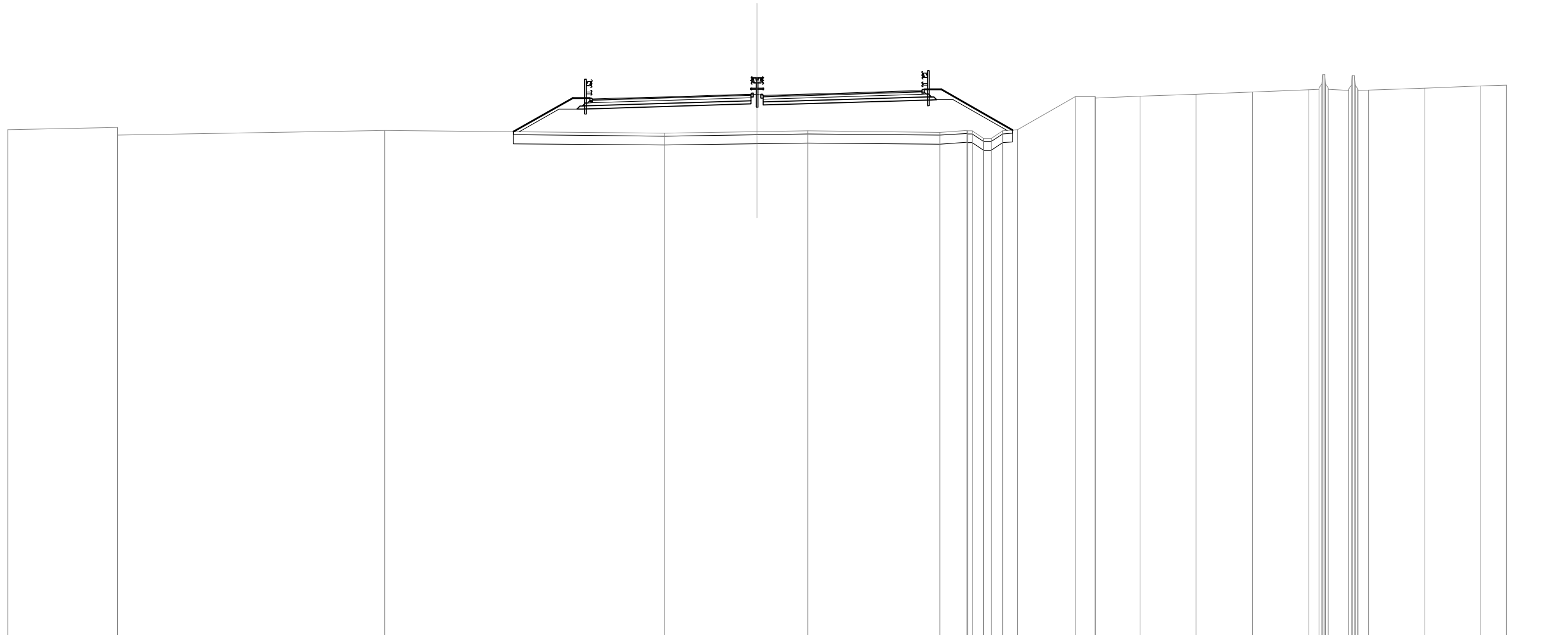


QUOTE TERRENO	22.43	22.78	22.91	22.91	22.91	22.91	23.01	22.77	22.77	22.77	22.26	22.77	22.97	23.24	23.14	23.21	23.31	23.40	23.49	23.51	23.61	23.86	24.51	23.86	23.61	23.51	23.53	23.63	23.88	24.53	23.88	23.63	23.53	23.51	23.42	23.32	23.26
DIST.PARZIALI TERRENO	30.66		15.18		4.16	11.71			0.57	4.00		0.76	0.51	0.76	1.00	1.30	3.00		0.70	1.36	0.70	3.75			3.75		2.50										
QUOTE PROGETTO			23.33	23.37	23.47	23.56	23.59	23.59	23.56	23.47		23.37	23.33																								
DIST.PARZIALI PROGETTO			1.75	3.75		3.75		1.35	0.60	1.35	3.75		3.75		1.75																						

SEZIONE N. : 1029
 QT. PROGETTO : 24.980
 DIST.PROG. : 210200.000
 DIST.PREC. : 20.000
 DIST.SUCC. : 20.000

SCALA 1:300

QT.RIF. -11.176

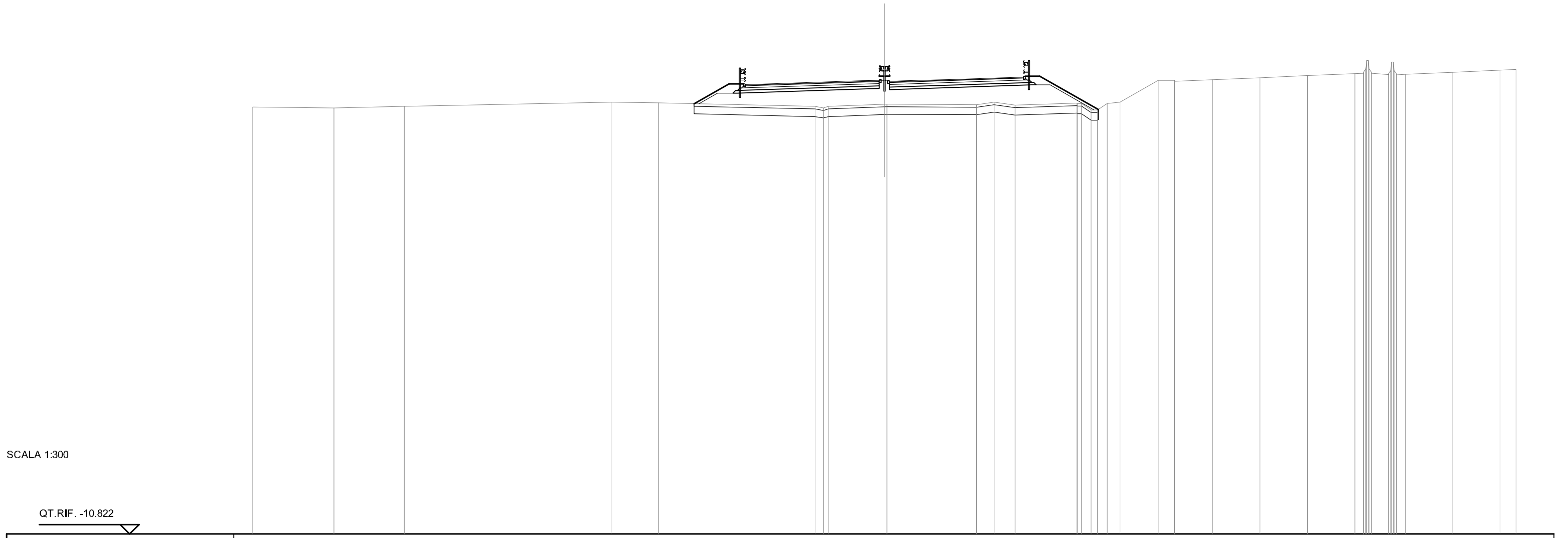


QUOTE TERRENO	22.65	22.81 22.29	22.59	22.42	22.51	22.56	22.48	22.60 22.58 22.58 22.07 22.07 22.58 22.65	24.85 24.95 24.75	24.87	25.02	25.16	25.31 25.34 25.34 25.44 25.69 26.34 25.69 25.44 25.34 25.26 25.36 25.61 26.26 25.61 25.36 25.26 25.29 25.43 25.57 25.83
DIST.PARZIALI TERRENO	7.31	17.84	18.66	6.19	3.37	8.82	1.81	0.76 0.51 0.76 1.00 3.87	1.30 3.00	3.75	3.75	3.75	0.70 1.36 0.70 3.75 3.75 1.71
QUOTE PROGETTO								24.70 24.75	24.87	24.98 25.02 24.94 24.98	25.10	25.21 25.26	
DIST.PARZIALI PROGETTO								1.76 3.75	3.75	1.35 0.80 1.35	3.75	3.75	1.74

SEZIONE N. : 1037
 QT. PROGETTO : 25.022
 DIST.PROG. : 210340.000
 DIST.PREC. : 20.000
 DIST.SUCC. : 20.000

SCALA 1:300

QT.RIF. -10.822



QUOTE TERRENO	22.95	22.87	23.00	23.32	23.27	23.00 22.88 23.00	23.16 23.17	23.14 23.34	23.11	23.26 23.22 23.22 23.22 22.71 22.71	23.22 23.33 23.33	25.07 25.07 24.97	25.10	25.27	25.43	25.60 25.63 25.63 25.73 25.98 26.63 26.63 25.98 25.73 25.63 25.50 25.60 25.85 26.50 26.50 25.85 25.60	25.53 25.70 25.66 25.92	
DIST.PARZIALI TERRENO	6.42	5.57	16.43	3.70	12.38	0.67 4.46	7.07	1.40 1.67	4.90	0.76 0.51 0.76 1.00	3.04	1.30 3.00	3.75	3.75	3.75	0.70 1.36 0.70	3.75 3.75 1.27	
QUOTE PROGETTO																		
DIST.PARZIALI PROGETTO																		

SEZIONE N. : 1051
 QT. PROGETTO : 24.629
 DIST.PROG. : 210617.931
 DIST.PREC. : 17.931
 DIST.SUCC. : 22.069

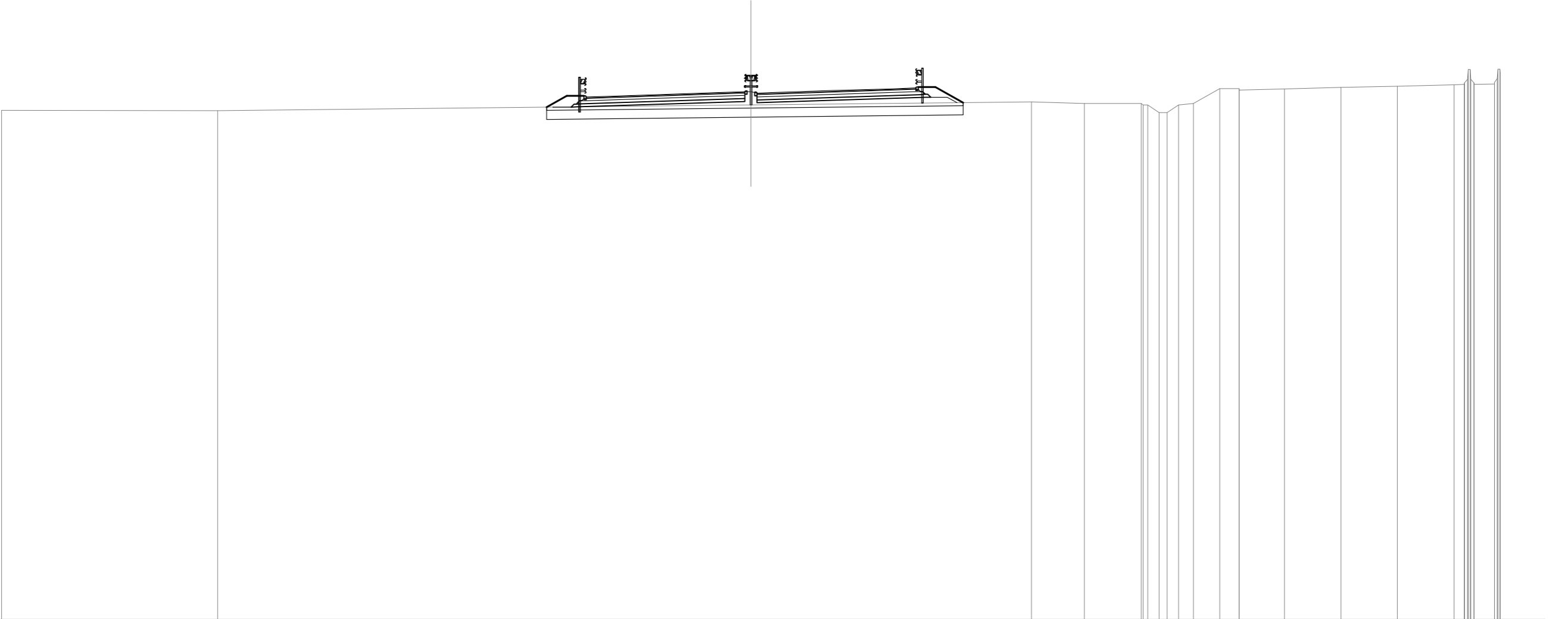
SCALA 1:300

QT.RIF. -10.281



QUOTE TERRENO	23.58 23.60	23.76	23.77	23.79	23.97	24.00	24.08 24.08	24.00 24.07 24.07 23.56 24.07 24.10 25.01 25.01 24.91	25.02	25.15	25.28	25.41 25.44 25.54 25.79 26.44 26.44 25.79 25.54 25.44 25.36 25.46 25.71 26.36 26.36 25.71 25.46 25.38 25.36 25.51 25.63 25.73						
DIST.PARZIALI TERRENO	0.48	6.31	8.47	5.46	9.52	6.08	13.68	0.95	13.85	0.76 0.51 0.76 1.00 1.60 1.30 3.00	3.75	3.75	3.75	0.70 1.36 0.70	3.75	3.75	3.12	
QUOTE PROGETTO							24.33 24.38	24.51	24.63 24.67 24.58 24.63	24.75	24.87	24.93						
DIST.PARZIALI PROGETTO							1.75	3.75	3.75	1.35 0.80 1.35	3.75	3.75	1.75					

SEZIONE N. : 1064
 QT. PROGETTO : 24.173
 DIST.PROG. : 210880.000
 DIST.PREC. : 20.000
 DIST.SUCC. : 20.000

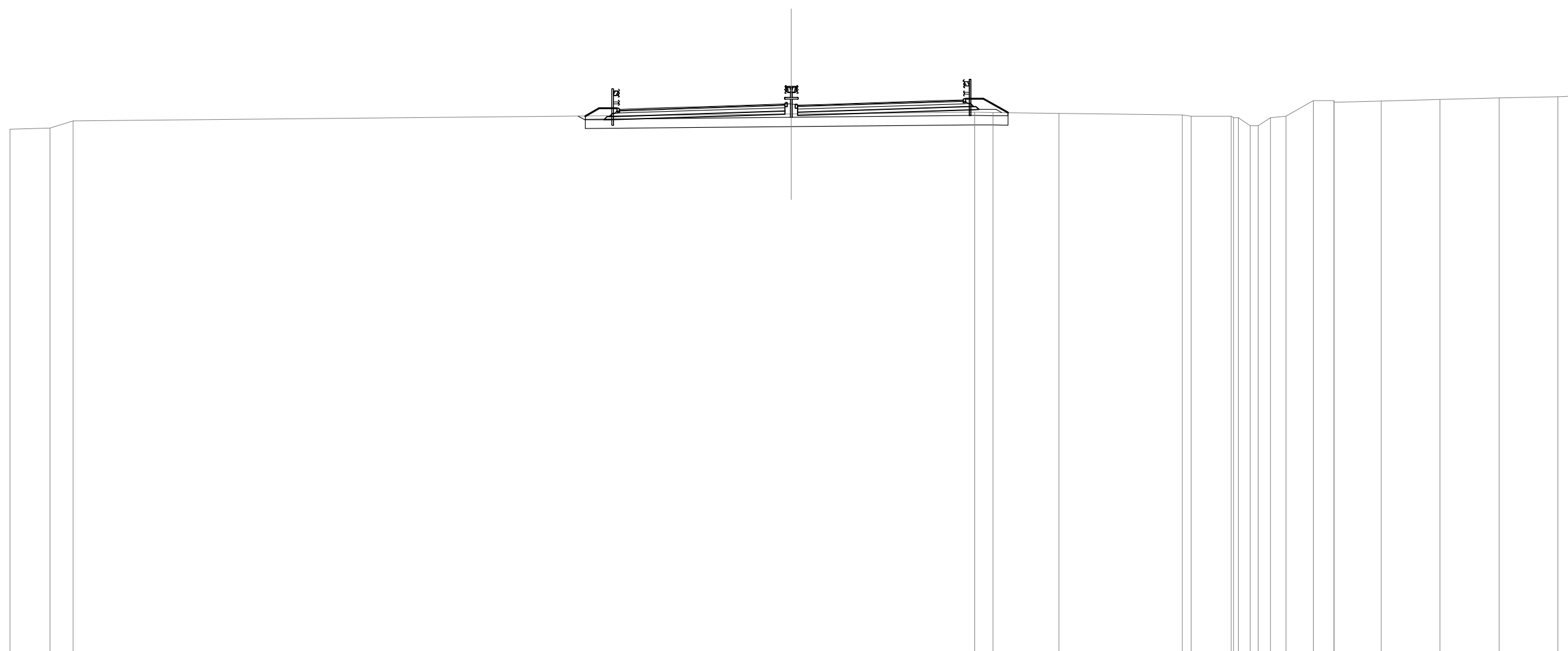


SCALA 1:300

QT.RIF. -11.011

QUOTE TERRENO	-22.97	-22.95	-23.33	-23.53	-23.45	-23.44	-23.34	-22.83	-23.34	-24.43	-24.33	-24.41	-24.50	-24.59	-24.69	-24.70	-24.80	-25.05	-25.70	-25.05	-24.80	-24.70	-24.73	-24.83	
DIST.PARZIALI TERRENO	14.42	35.59	18.72	3.52	3.79	0.77	0.51	0.77	1.00	1.75	1.31	3.02	3.77	3.77	3.77	0.70	1.37	0.70	0.70	0.70	0.70	0.70	0.70	0.70	0.70
QUOTE PROGETTO																									
DIST.PARZIALI PROGETTO																									
				23.87	23.93	24.05	24.17	24.22	24.13	24.17	24.30	24.42	24.48												
				1.75	3.75	3.75	1.35	0.60	1.35	3.75	3.75	1.75													

SEZIONE N. : 1065
 QT. PROGETTO : 24.139
 DIST.PROG. : 210900.000
 DIST.PREC. : 20.000
 DIST.SUCC. : 20.000



SCALA 1:300

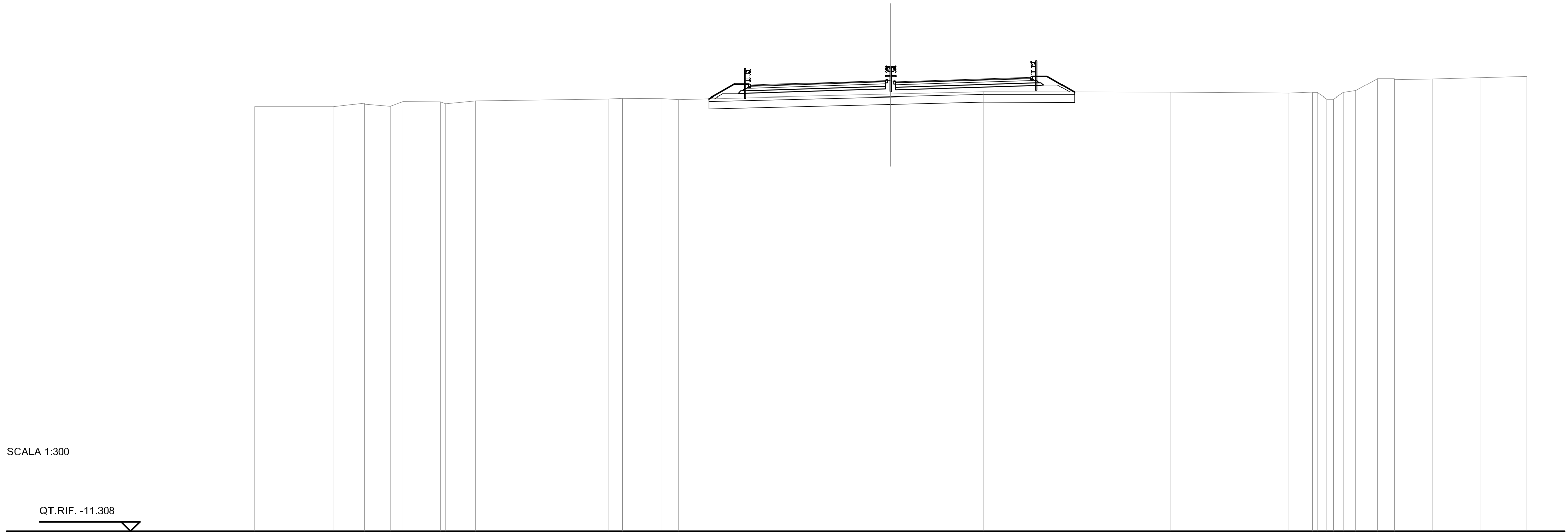
QT.RIF. -10.936

QUOTE TERRENO	22.57	22.63	23.09											23.53	23.64	23.63	23.57	23.47	23.40	23.40	23.29	23.29	23.29	22.78	22.78	23.29	23.40	24.40	24.30	24.37	24.46	24.56	24.65	24.67	24.67	24.77	25.02	25.61							
DIST.PARZIALI TERRENO	2.56	1.47		45.97											11.73	1.16	4.21	7.90	0.58	2.55		0.77	0.57	0.77	1.01	1.76	1.31	3.02	3.77	3.77	3.77	0.70													
QUOTE PROGETTO																					23.84	23.89	24.02	24.14	24.18	24.09	24.14	24.26	24.38	24.44															
DIST.PARZIALI PROGETTO																					1.75	3.75	3.75	1.35	0.60	1.35	3.75	3.75	1.75																

SEZIONE N. : 1067
 QT. PROGETTO : 24.069
 DIST.PROG. : 210940.000
 DIST.PREC. : 20.000
 DIST.SUCC. : 20.000

SCALA 1:300

QT.RIF. -11.308



QUOTE TERRENO	22.08	22.08	22.37	22.28	22.11	22.49	22.45	22.31	22.53	22.70	22.73	22.73	22.64	23.05	23.23	23.20	23.13	23.20	23.17	23.17	23.17	22.66	22.66	23.17	23.32	24.28	24.18	24.25	24.35	24.43
DIST.PARZIALI TERRENO	6.18	2.44	2.04	1.02	2.93	2.32	10.43	1.15	3.08	1.32	16.68	7.31	14.62	9.35	1.87	0.77	0.51	0.77	1.01	1.69	1.31	3.02	3.78	3.63						
QUOTE PROGETTO														23.77	23.82	23.95	24.07	24.11	24.02	24.07	24.19	24.31	24.37							
DIST.PARZIALI PROGETTO														1.75	3.75	3.75	1.35	0.60	1.35	3.75	3.75	1.75								

SEZIONE N. : 1071
 QT. PROGETTO : 23.984
 DIST.PROG. : 211000.000
 DIST.PREC. : 7.429
 DIST.SUCC. : 20.000

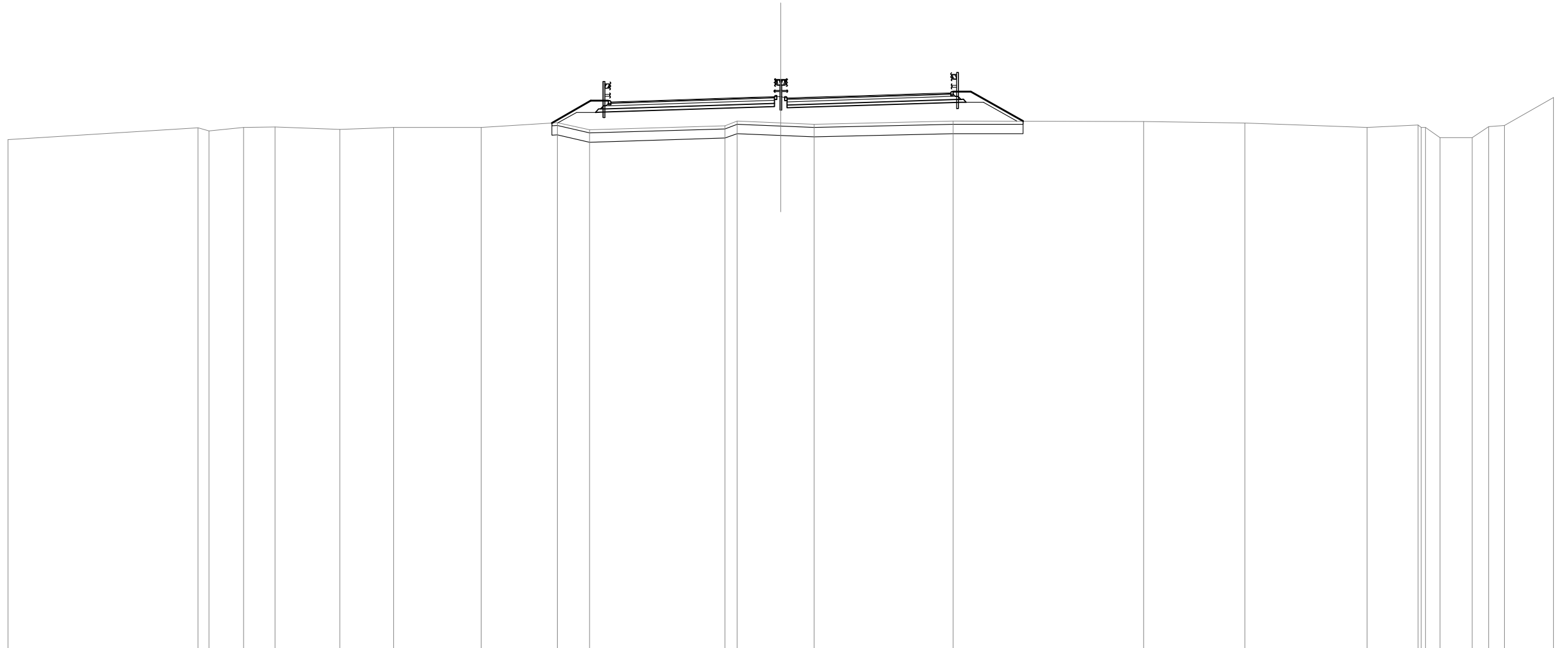


SCALA 1:300

QT.RIF. -11.590

QUOTE TERRENO	21.66	21.87	22.09		22.06	22.26	22.24	21.97	22.55	22.22	22.51	22.43		22.48		22.57		22.40	22.43	22.42	22.42	21.91	21.90	22.41	22.52	24.10	24.10	24.00	24.05
DIST.PARZIALI TERRENO	5.20	1.57		21.33	2.81	2.31	1.98	2.47		1.37		10.50		19.67		20.88		0.77	0.51	0.77	1.01	2.81		1.32	1.73				
QUOTE PROGETTO										23.68	23.74		23.86		23.98	24.03	23.94	23.98		24.11		24.23	24.28						
DIST.PARZIALI PROGETTO										1.78	3.75		3.75		1.35	0.60	1.35	3.75		3.75		1.72							

SEZIONE N. : 1072
 QT. PROGETTO : 23.963
 DIST.PROG. : 211020.000
 DIST.PREC. : 20.000
 DIST.SUCC. : 20.000

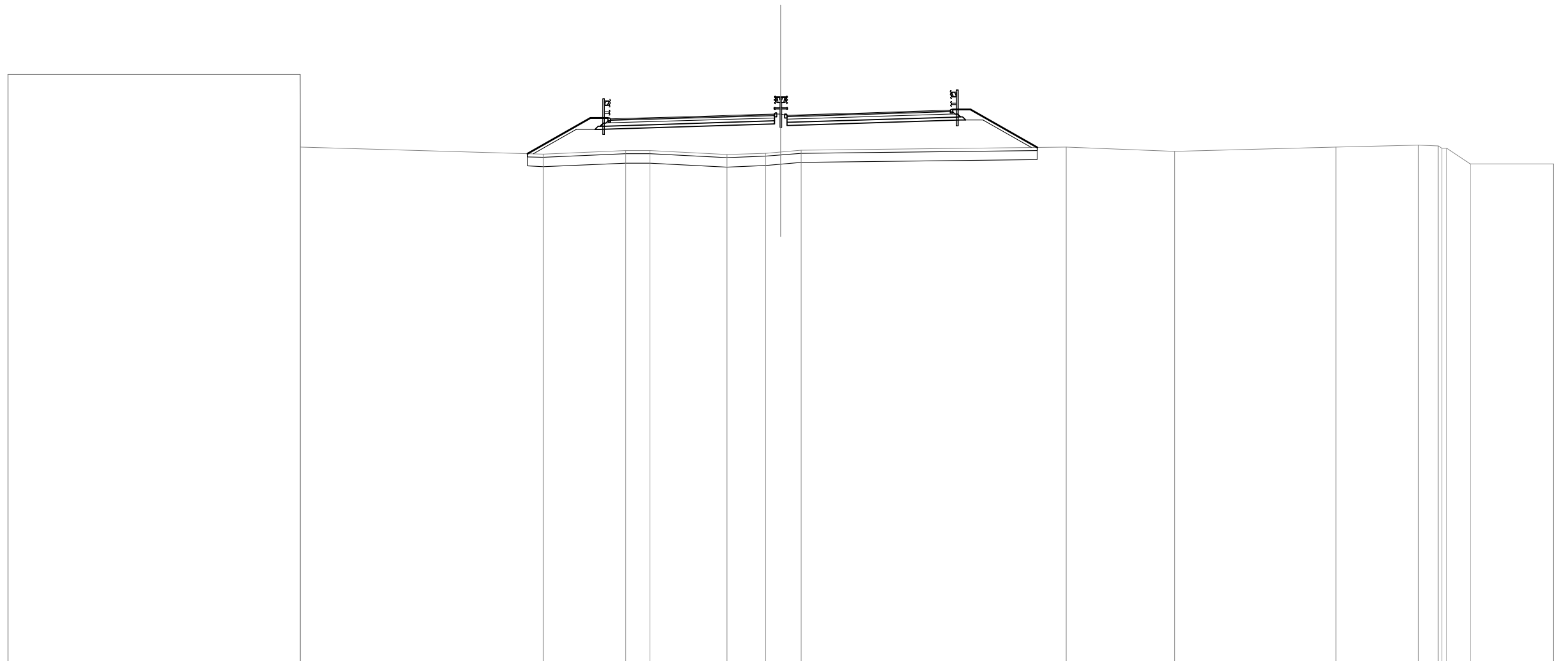


SCALA 1:300

QT.RIF. -11.785

QUOTE TERRENO	21.22	21.98	21.79	22.00	22.05	21.88	22.00	22.00	22.33	21.85	22.12	22.41	22.29	22.21	22.42	22.39	22.30	22.00	22.16	22.02	22.02	21.36	21.35	22.05	22.15	23.94
DIST.PARZIALI TERRENO	12.28	0.72	2.23	2.05	4.19	3.47	5.66	4.93	2.09	8.77	0.79	2.82	2.16	8.98	12.32	6.55	7.90	3.32	0.93	2.09	1.07	1.01	3.18			
QUOTE PROGETTO										23.67	23.73	23.84	23.96	24.01	23.92	23.96	24.08	24.20	24.26							
DIST.PARZIALI PROGETTO										1.75	3.75	3.75	1.35	0.60	1.35	3.75	3.75	1.75								

SEZIONE N. : 1074
 QT. PROGETTO : 23.934
 DIST.PROG. : 211060.000
 DIST.PREC. : 20.000
 DIST.SUCC. : 20.000

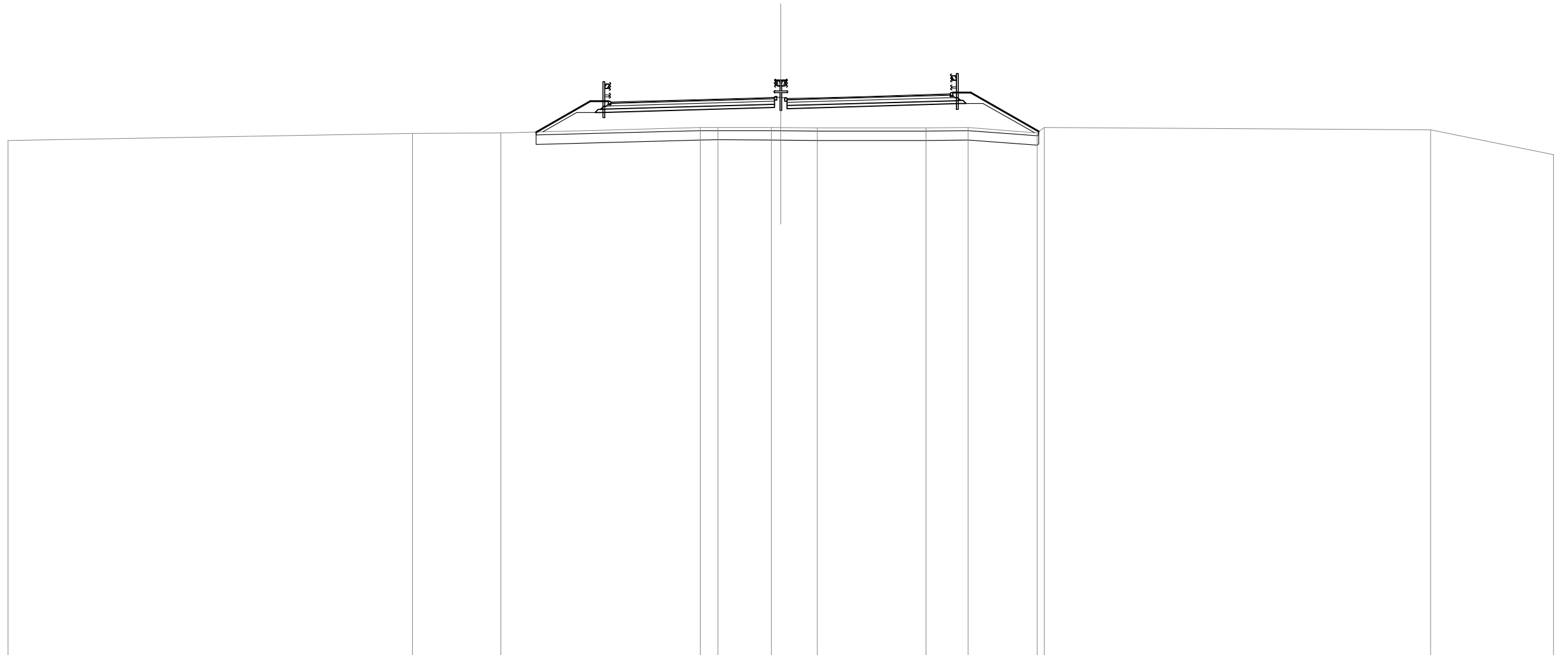


SCALA 1:300

QT.RIF. -11.557

QUOTE TERRENO	26.52		26.54 21.84		21.37	21.59	21.59	21.35	21.44	21.52	21.63		21.84	21.55		21.84	21.95	21.92	21.75	21.75	20.74	20.74
DIST.PARZIALI TERRENO		18.89		15.70	5.34	1.56	4.98	2.49	1.00	1.32		17.14	7.00	10.46	5.33		1.25	1.54		5.39		
QUOTE PROGETTO						23.65	23.71	23.82	23.93	23.98	23.89	23.93		24.05		24.16	24.21					
DIST.PARZIALI PROGETTO							1.78	3.75	3.75	1.35	0.80	1.35	3.75	3.75		1.72						

SEZIONE N. : 1076
 QT. PROGETTO : 23.922
 DIST.PROG. : 211100.000
 DIST.PREC. : 20.000
 DIST.SUCC. : 20.000

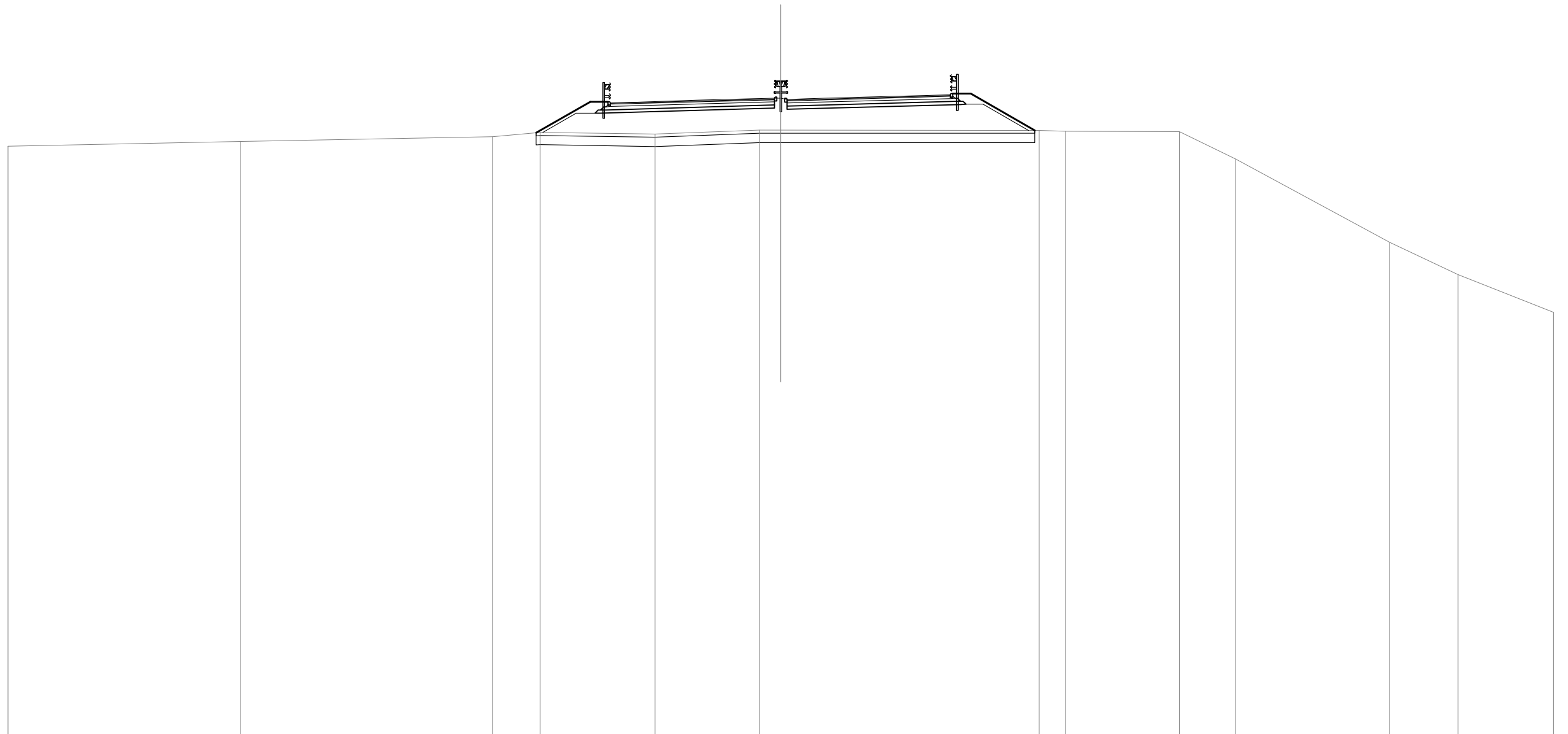


SCALA 1:300

QT.RIF. -12.218

QUOTE TERRENO	21.18		21.62	21.66		22.00	22.02	22.00	22.00	21.98		21.98	22.00	21.67	22.00		21.86		20.26	
DIST.PARZIALI TERRENO		26.16		5.70		12.93	1.13	3.46	0.61	2.36		7.03	2.72	4.47		24.99		7.97		
QUOTE PROGETTO							23.65	23.70		23.81		23.92	23.96	23.88	23.92		24.03		24.14	24.19
DIST.PARZIALI PROGETTO							1.77	3.75		3.75		1.35	0.60	1.35	3.75		3.75		1.73	

SEZIONE N. : 1077
 QT. PROGETTO : 23.921
 DIST.PROG. : 211120.000
 DIST.PREC. : 20.000
 DIST.SUCC. : 20.000

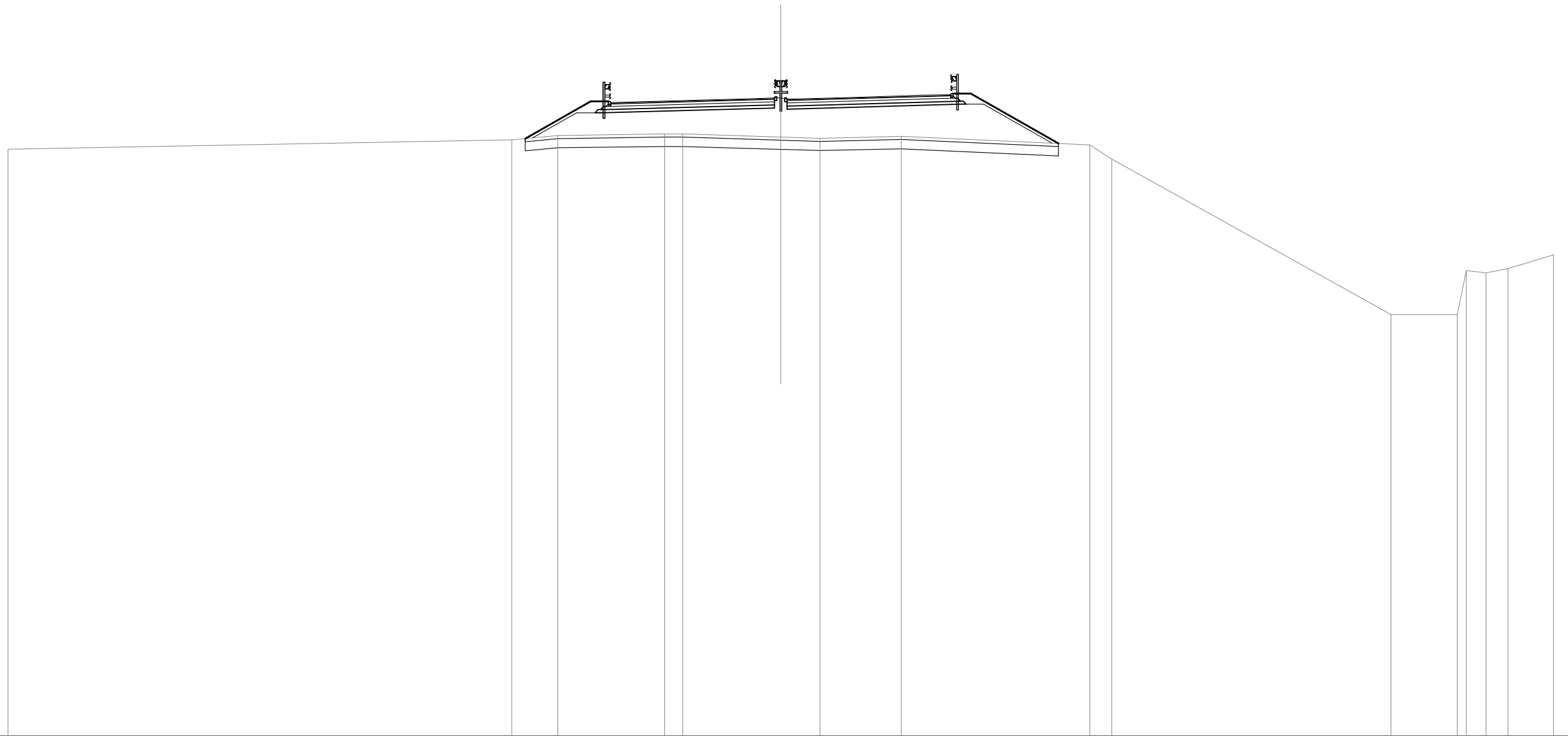


SCALA 1:300

QT.RIF. -17.291

QUOTE TERRENO	20.84		21.15			21.45	21.75		21.64		21.89	21.88			21.88	21.82		21.80	20.00		14.64	12.54	10.12	
DIST.PARZIALI TERRENO		15.04		16.29		3.08	7.46		6.74		1.38		16.70		1.71	7.37		3.67	9.94		4.44	6.17		
QUOTE PROGETTO											23.66	23.71	23.81	23.92	23.96	23.88	23.92		24.03		24.13	24.18		
DIST.PARZIALI PROGETTO											1.77	3.75	3.75	1.35	0.80	1.35	3.75		3.75		1.73			

SEZIONE N. : 1078
 QT. PROGETTO : 23.925
 DIST.PROG. : 211140.000
 DIST.PREC. : 20.000
 DIST.SUCC. : 20.000

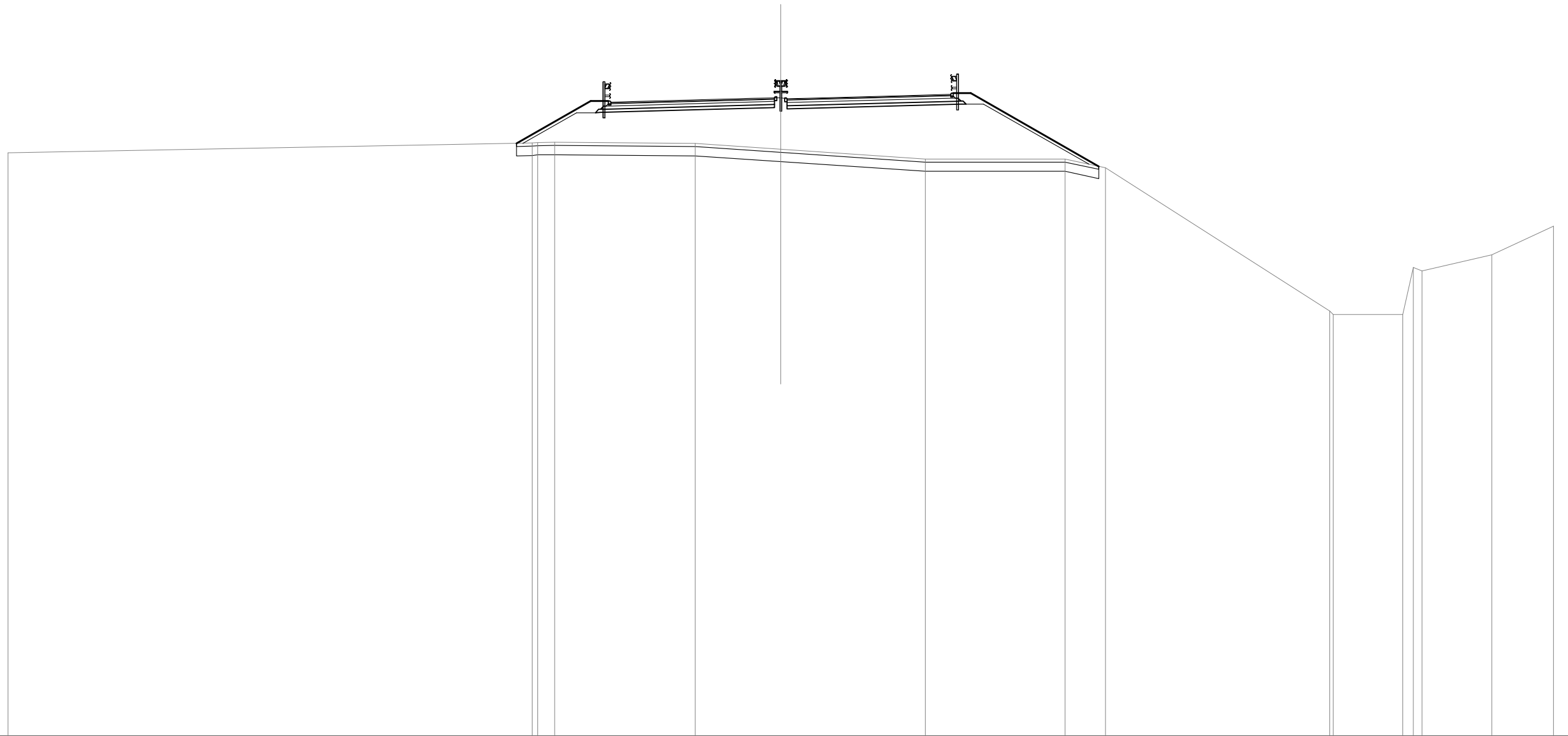


SCALA 1:300

QT.RIF. -17.377

QUOTE TERRENO	20.63			21.24	21.53		21.62	21.62	21.43	21.35	21.47		20.93	20.00		9.95	9.95	12.79	12.64	12.91	13.80
DIST.PARZIALI TERRENO		32.59		2.97	6.91		1.17	6.37	2.52	5.27		12.20	1.41		18.07		4.31	0.57	1.28	1.41	2.95
QUOTE PROGETTO							23.67	23.72		23.82			23.92	23.96	23.89	23.92		24.03		24.13	24.18
DIST.PARZIALI PROGETTO							1.76	3.75		3.75			1.35	0.60	1.35	3.75		3.75		1.74	

SEZIONE N. : 1079
 QT. PROGETTO : 23.932
 DIST.PROG. : 211160.000
 DIST.PREC. : 20.000
 DIST.SUCC. : 20.000



SCALA 1:300

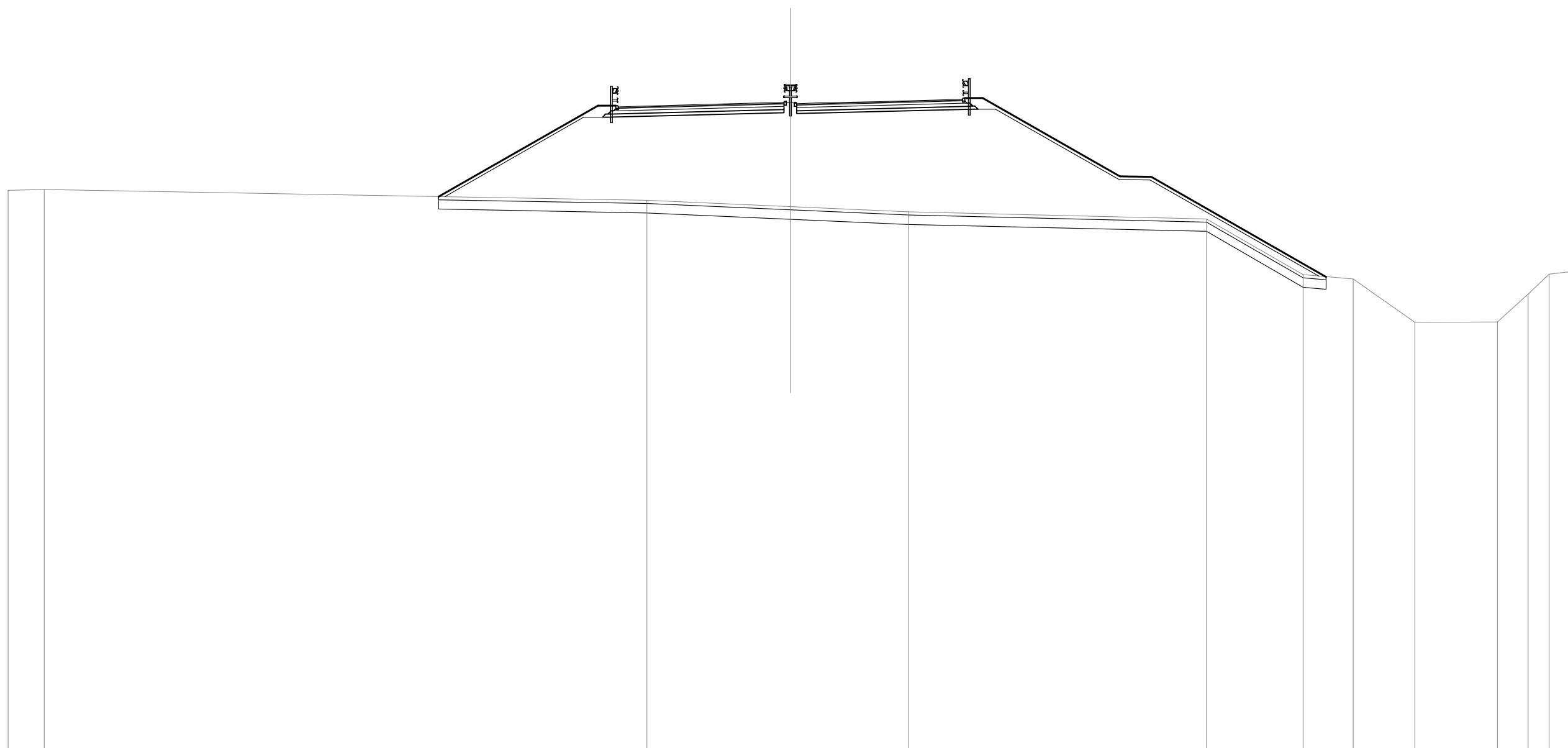
QT.RIF. -17.384

QUOTE TERRENO	20.40	21.03	21.06	21.08	21.00	20.63	20.00	20.00	19.43	10.18	9.93	9.93	12.98	12.75	13.79	15.66
DIST.PARZIALI TERRENO	33.91	1.07	9.10	5.55	9.36	9.03	2.63	14.49	4.49	0.70	0.36	4.51	4.00			
QUOTE PROGETTO		23.68	23.73	23.83	23.93	23.97	23.90	23.93	24.03	24.14	24.18					
DIST.PARZIALI PROGETTO		1.76	3.75	3.75	1.35	0.60	1.35	3.75	3.75	1.74						

SEZIONE N. : 1081
 QT. PROGETTO : 23.960
 DIST.PROG. : 211200.000
 DIST.PREC. : 20.000
 DIST.SUCC. : 20.000

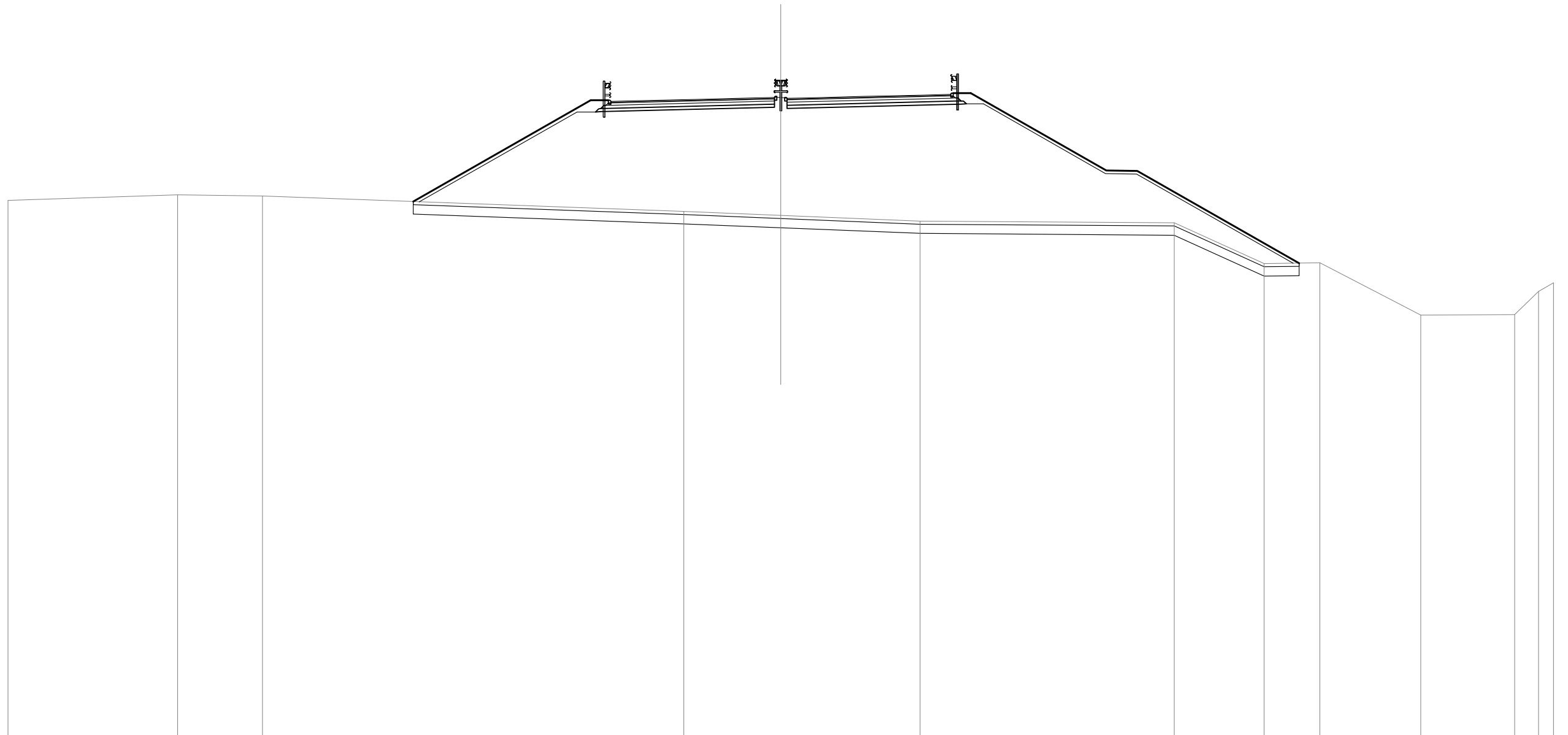
SCALA 1:300

QT.RIF. -17.372



QUOTE TERRENO	18.38	18.43																	
DIST.PARZIALI TERRENO	2.32		38.50			9.18		7.54		19.06		6.16	3.22	3.93	5.28	1.97	1.34	1.51	13.20
QUOTE PROGETTO						23.72	23.77	23.86	23.96	23.99	23.92	23.96	24.06	24.15	24.20				
DIST.PARZIALI PROGETTO						1.76	3.75	3.75	1.35	0.60	1.35	3.75	3.75	1.74					

SEZIONE N. : 1082
 QT. PROGETTO : 23.979
 DIST.PROG. : 211220.000
 DIST.PREC. : 20.000
 DIST.SUCC. : 28.253

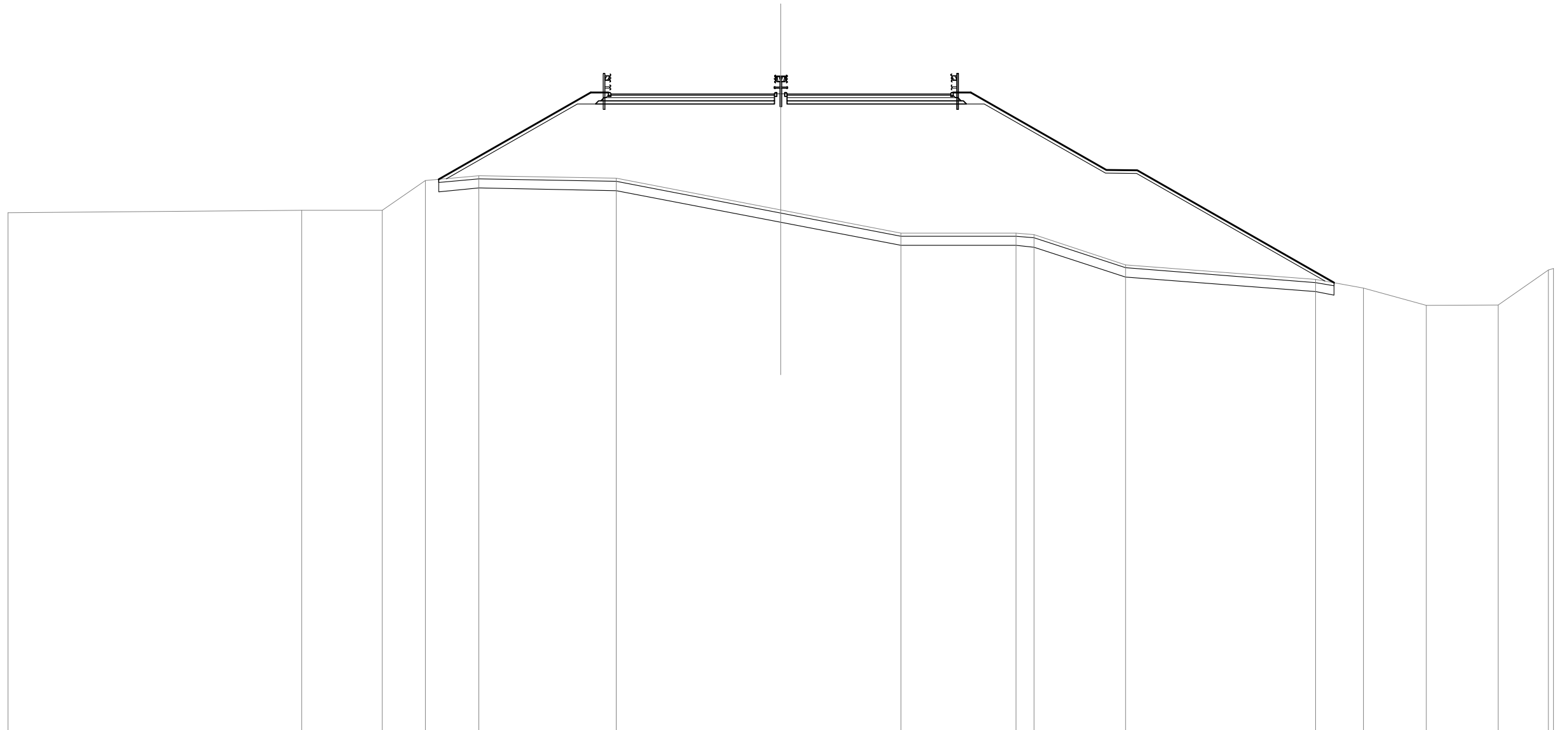


SCALA 1:300

QT.RIF. -17.365

QUOTE TERRENO	-17.34		17.69	17.62		16.63	16.37		16.00		15.89	13.25	13.30		9.94	9.96	11.46	12.00
DIST.PARZIALI TERRENO		10.96	5.50		27.25		6.29	9.02		16.42		5.83	3.61	6.53	6.06	1.57	0.97	
QUOTE PROGETTO							23.75	23.79	23.89	23.98	24.01	23.95	23.98		24.07	24.17	24.21	
DIST.PARZIALI PROGETTO							1.75	3.75	3.75	1.35	0.80	1.35	3.75	3.75	1.75			

SEZIONE N. : 1083
 QT. PROGETTO : 24.014
 DIST.PROG. : 211248.253
 DIST.PREC. : 28.253
 DIST.SUCC. : 11.747

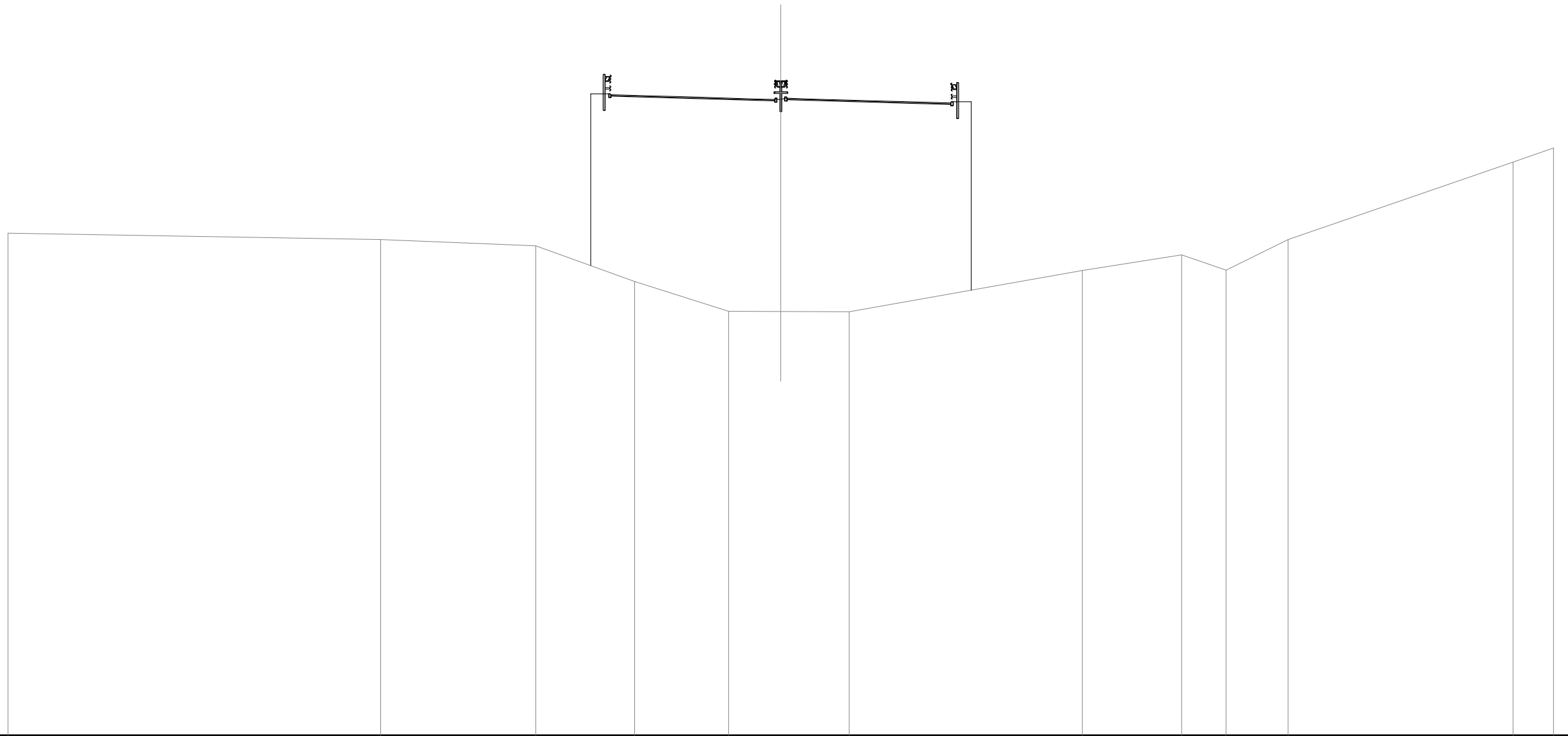


SCALA 1:300

QT.RIF. -17.276

QUOTE TERRENO	-16.31	-16.47	-16.46	-18.39	-18.71	-18.55	-16.50	-15.00	-15.00	-14.88	-12.95	-12.00	-11.45	-10.32	-10.34	-12.60	-12.72
DIST.PARZIALI TERRENO		19.01	5.20	2.79	3.47	8.88	10.66	7.77	7.44	1.19	5.90	12.31	3.09	4.07	4.66	3.23	
QUOTE PROGETTO						24.01	24.01	24.01	24.01	24.01	24.01	24.01	24.01	24.01	24.01	24.01	24.01
DIST.PARZIALI PROGETTO						1.75	3.75	3.75	1.35	0.80	1.35	3.75	3.75	1.75			

SEZIONE N. : 1086
 QT. PROGETTO : 24.096
 DIST.PROG. : 211300.000
 DIST.PREC. : 20.000
 DIST.SUCC. : 20.000



SCALA 1:300

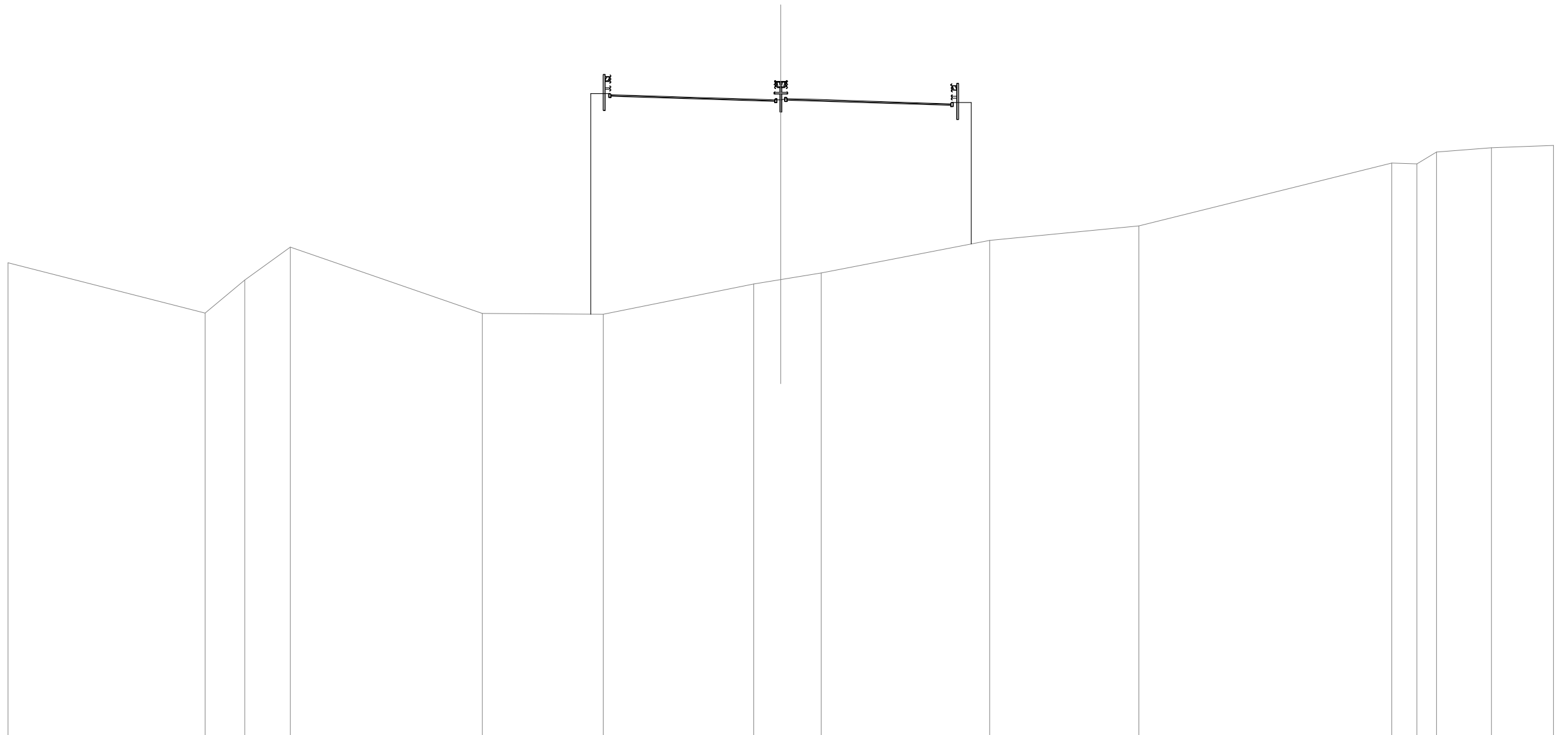
QT.RIF. -17.104

QUOTE TERRENO	15.41		15.00		14.59		12.28		10.34		10.33		10.32		12.99		14.00		13.02		15.00		20.00		20.91	
DIST.PARZIALI TERRENO		24.11		10.03		6.42		6.07		3.38		4.41		15.10		6.43		2.88		4.01		14.54		2.64		
QUOTE PROGETTO								24.36		24.31		24.20		24.10		24.06		24.13		24.10		23.99		23.88		23.83
DIST.PARZIALI PROGETTO								1.75		3.75		3.75		1.35		0.80		1.35		3.75		3.75		1.75		

SEZIONE N. : 1087
 QT. PROGETTO : 24.129
 DIST.PROG. : 211320.000
 DIST.PREC. : 20.000
 DIST.SUCC. : 20.000

SCALA 1:300

QT.RIF. -17.125

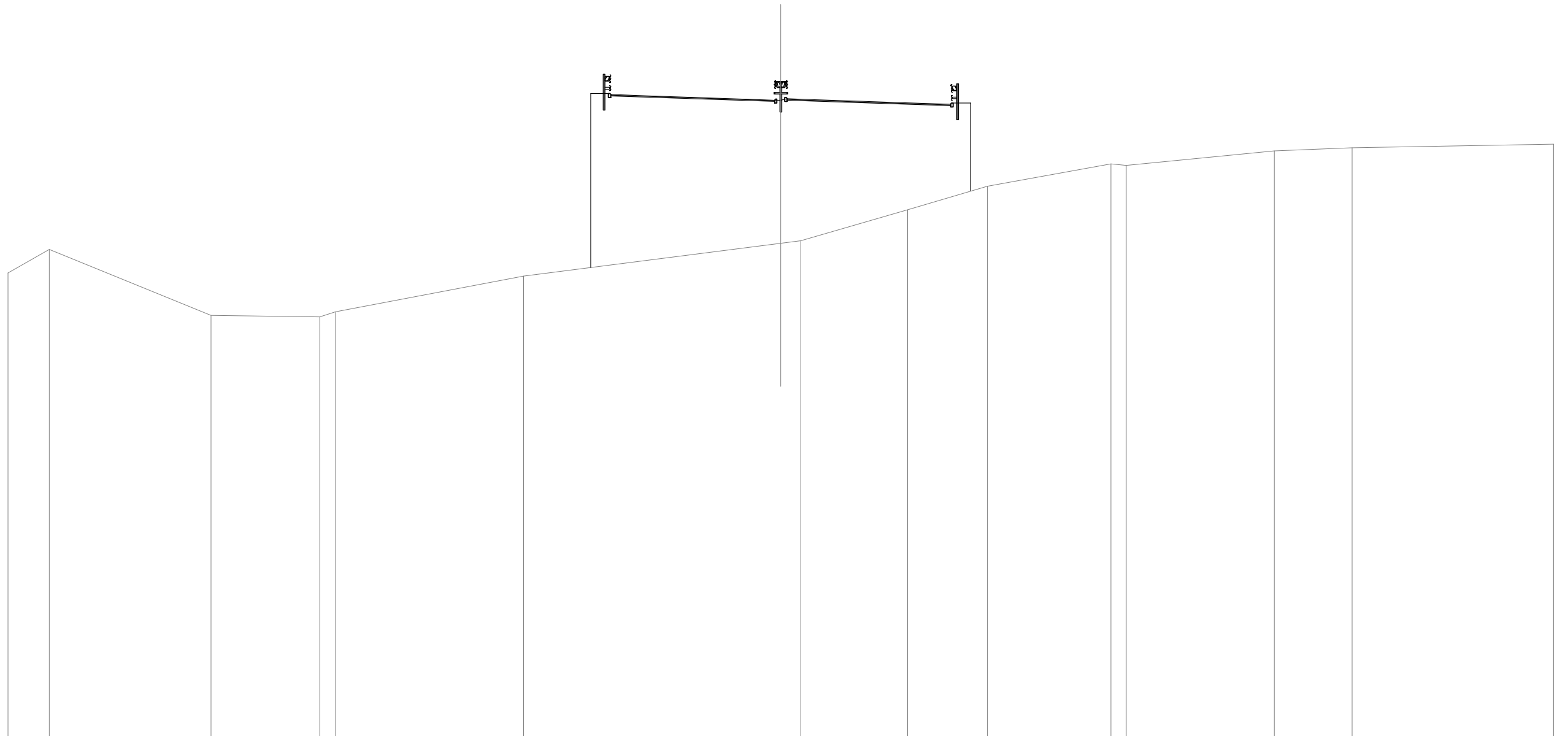


QUOTE TERRENO	13.55		10.30	12.42	14.57		10.28		10.21		12.18	12.47	12.90		15.00		15.94		20.00	19.96	20.72	21.00	21.16	
DIST.PARZIALI TERRENO		12.75	2.56	2.97		12.43		7.80		9.75	1.75	2.62		10.90		9.65		16.35		1.62	1.28	3.55	4.03	
QUOTE PROGETTO									24.42	24.36	24.25	24.13	24.09	24.17	24.13		24.01		23.90	23.84				
DIST.PARZIALI PROGETTO									1.75	3.75	3.75	1.35	0.60	1.35	3.75	3.75	1.75							

SEZIONE N. : 1088
 QT. PROGETTO : 24.163
 DIST.PROG. : 211340.000
 DIST.PREC. : 20.000
 DIST.SUCC. : 20.000

SCALA 1:300

QT.RIF. -17.162

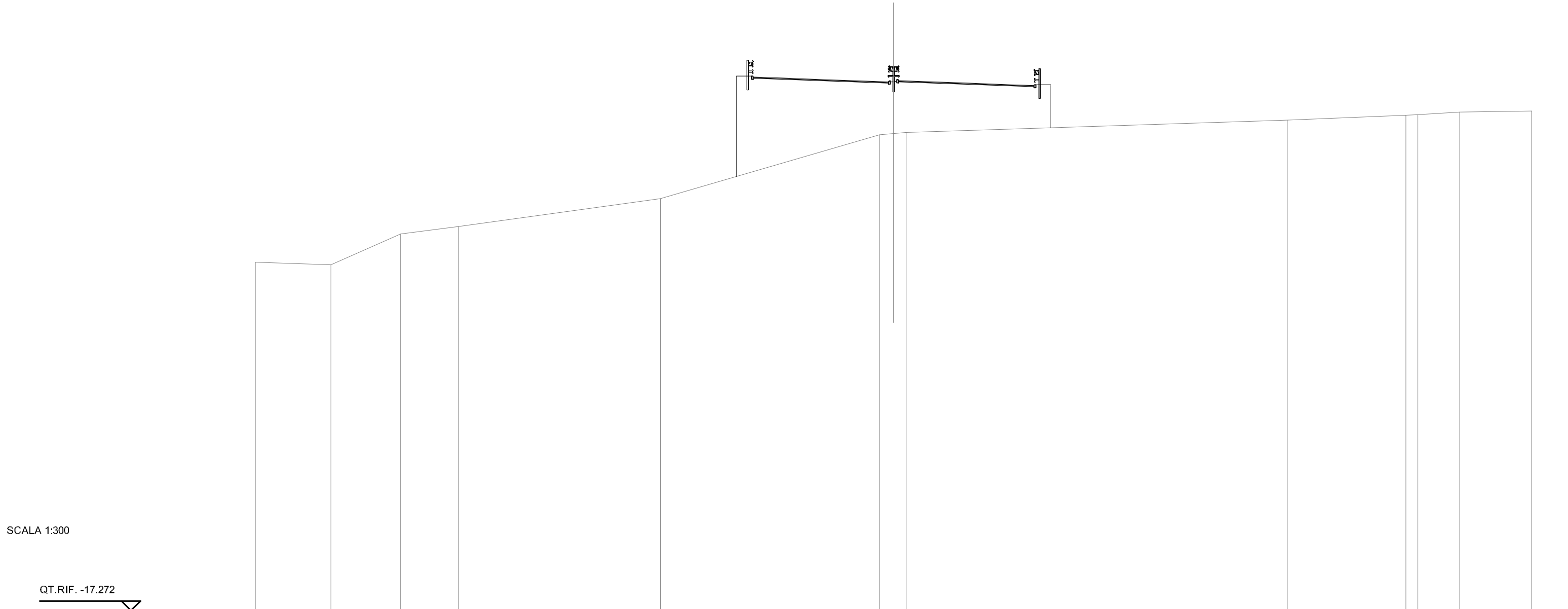


QUOTE TERRENO	12.92	14.45		10.19	10.08	10.40		12.72		14.84	15.00		17.03	18.54	20.00	19.90		20.82	21.04		21.27	
DIST.PARZIALI TERRENO	2.67	10.47	7.02	1.04	12.16	16.65	1.28	6.91	5.15	8.01	1.00	9.57	5.03	13.04								
QUOTE PROGETTO								24.47	24.42	24.29	24.16	24.12	24.21	24.16	24.04	23.91	23.85					
DIST.PARZIALI PROGETTO								1.75	3.75	3.75	1.35	0.80	1.35	3.75	3.75	1.75						

SEZIONE N. : 1089
 QT. PROGETTO : 24.197
 DIST.PROG. : 211360.000
 DIST.PREC. : 20.000
 DIST.SUCC. : 20.000

SCALA 1:300

QT.RIF. -17.272

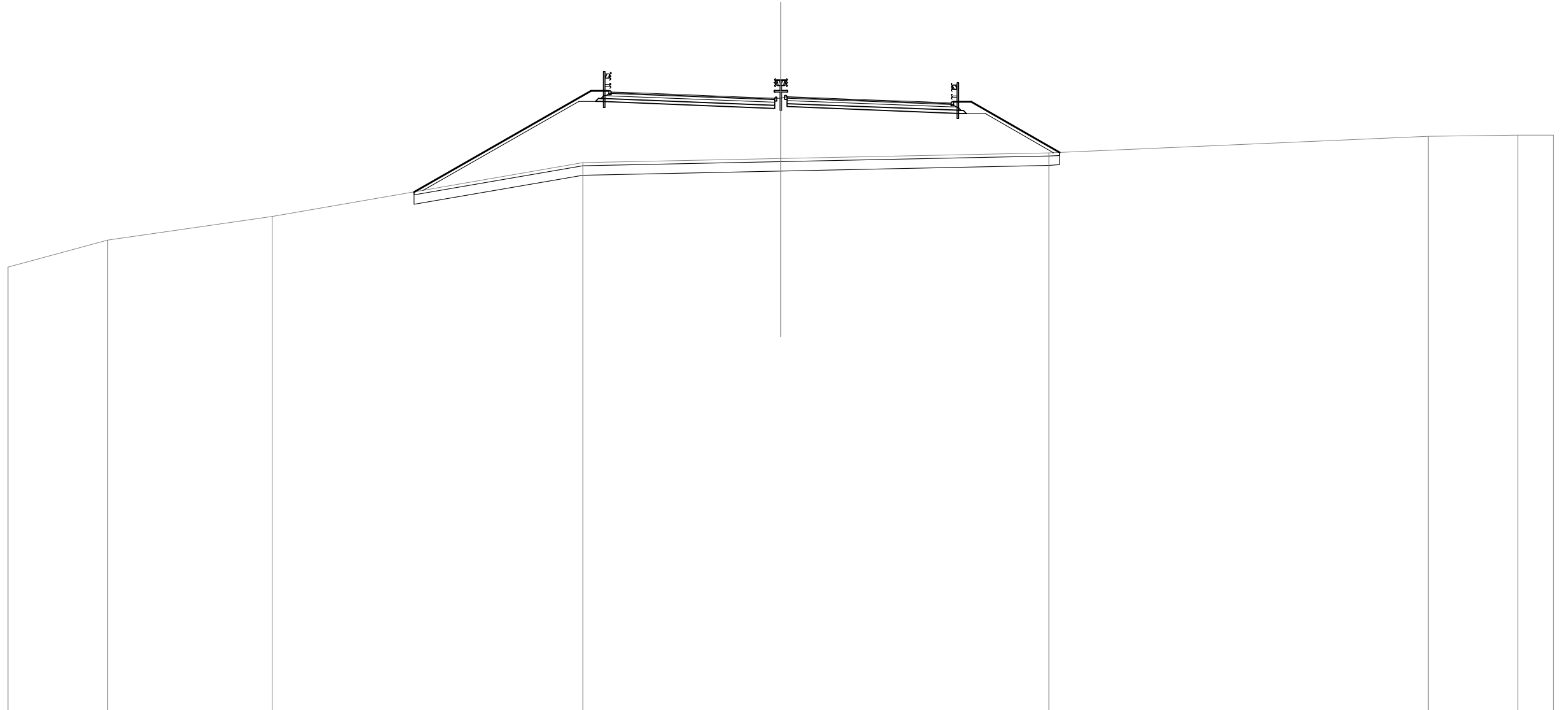


QUOTE TERRENO	-10.02	9.81	12.23	12.81	15.00	20.00	20.10	20.18	21.15	21.54	21.59	21.78	21.86		
DIST.PARZIALI TERRENO	5.91	5.48	4.53	15.82	17.16	1.11	0.99	29.85	9.29	0.93	3.28	5.66			
QUOTE PROGETTO						24.53	24.47	24.33	24.20	24.15	24.25	24.20	24.06	23.92	23.86
DIST.PARZIALI PROGETTO						1.75	3.75	3.75	1.35	0.80	1.35	3.75	3.75	1.75	

SEZIONE N. : 1090
 QT. PROGETTO : 24.230
 DIST.PROG. : 211380.000
 DIST.PREC. : 20.000
 DIST.SUCC. : 20.000

SCALA 1:300

QT.RIF. -15.513

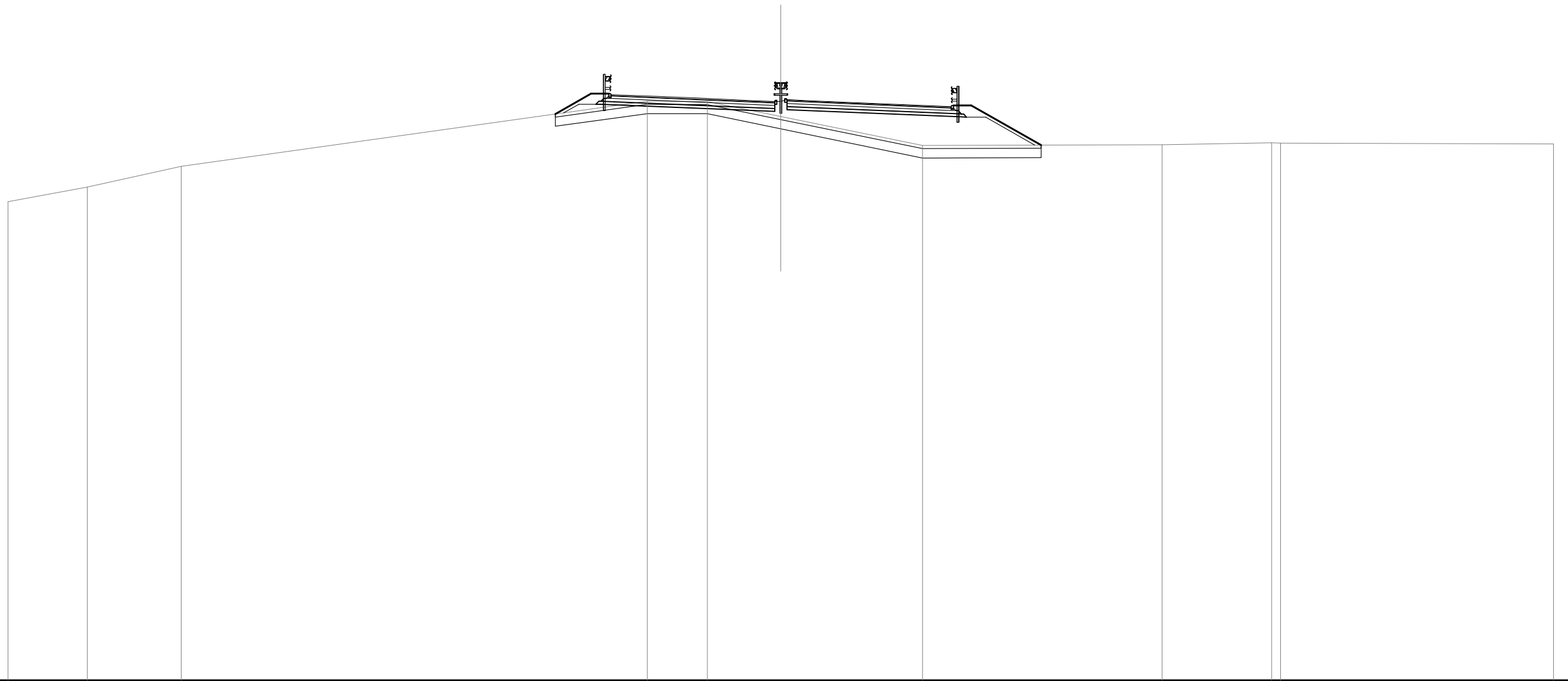


QUOTE TERRENO	13.26	15.00	16.54	20.00	20.27	20.64	21.71	21.79	21.80				
DIST.PARZIALI TERRENO	6.46	10.64	20.09	12.82	17.35	24.53	5.79	2.33					
QUOTE PROGETTO				24.59	24.52	24.38	24.23	24.18	24.28	24.23	24.08	23.94	23.87
DIST.PARZIALI PROGETTO				1.74	3.75	3.75	1.35	0.60	1.35	3.75	3.75	1.76	

SEZIONE N. : 1091
 QT. PROGETTO : 24.248
 DIST.PROG. : 211400.000
 DIST.PREC. : 20.000
 DIST.SUCC. : 20.000


SCALA 1:300

QT.RIF. -13.268



QUOTE TERRENO	-17.71	-18.64	-20.00			-24.21	-24.19	-23.21		-21.33		-21.39	-21.51	-21.51		-21.44
DIST.PARZIALI TERRENO	5.13	6.08		30.15		3.88	4.77	9.17		15.48		7.10	0.59	21.51	17.65	
QUOTE PROGETTO						24.63	24.56	24.40	24.25	24.19	24.30	24.25	24.09	23.94	23.86	
DIST.PARZIALI PROGETTO						1.73	3.75	3.75	1.35	0.60	1.35	3.75	3.75	1.77		

SEZIONE N. : 1092
 QT. PROGETTO : 24.228
 DIST.PROG. : 211420.000
 DIST.PREC. : 20.000
 DIST.SUCC. : 20.000

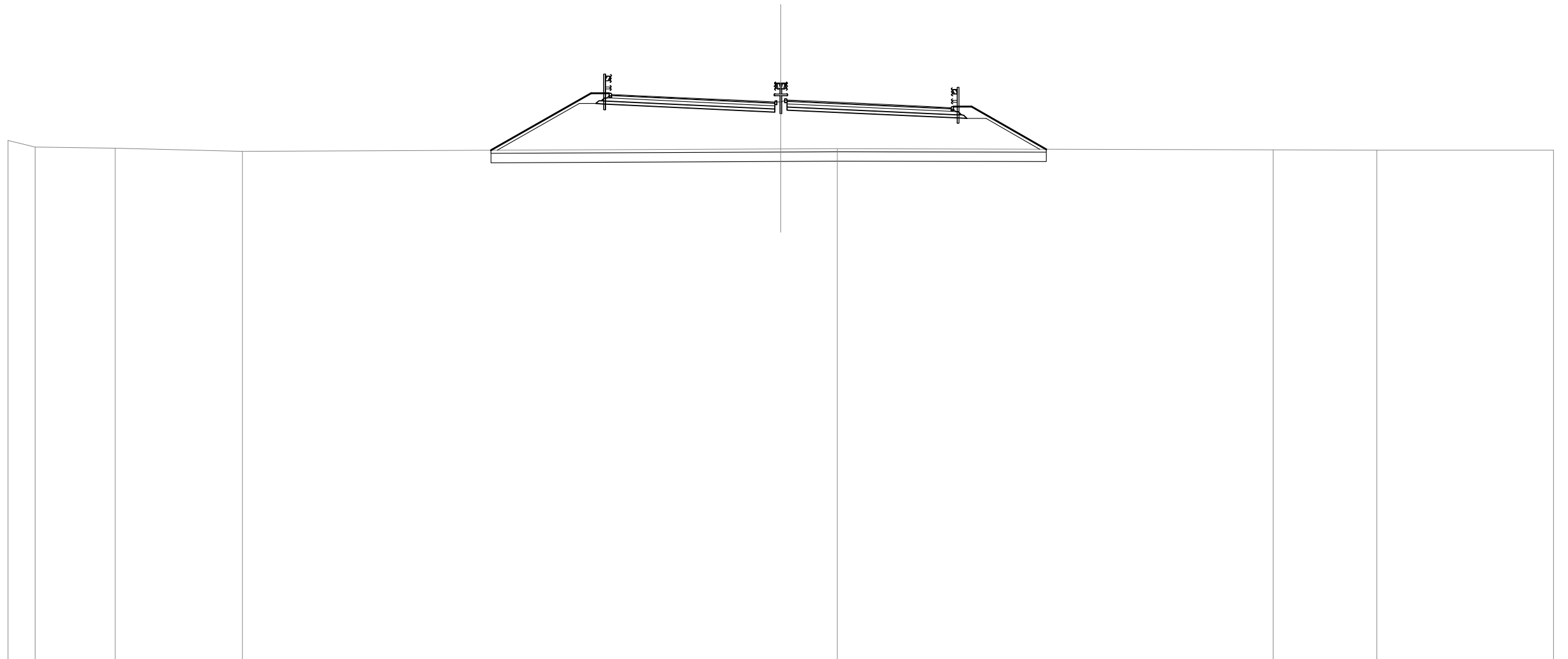


SCALA 1:300

QT.RIF. -11.935

QUOTE TERRENO	23.13		23.02	23.13	24.11		21.34		21.18	21.23		23.32	23.34	23.38		23.46	23.41		21.26		21.21		21.35	
DIST.PARZIALI TERRENO		8.64	2.85	7.16	10.21		10.90		4.10	5.41		0.73	2.12		13.32	2.86		13.63		11.68		6.39		
QUOTE PROGETTO									24.63	24.56	24.39	24.23	24.17	24.29	24.23	24.06		23.90	23.82					
DIST.PARZIALI PROGETTO									1.73	3.75	3.75	1.35	0.60	1.35	3.75	3.75		1.77						

SEZIONE N. : 1093
 QT. PROGETTO : 24.169
 DIST.PROG. : 211440.000
 DIST.PREC. : 20.000
 DIST.SUCC. : 20.000

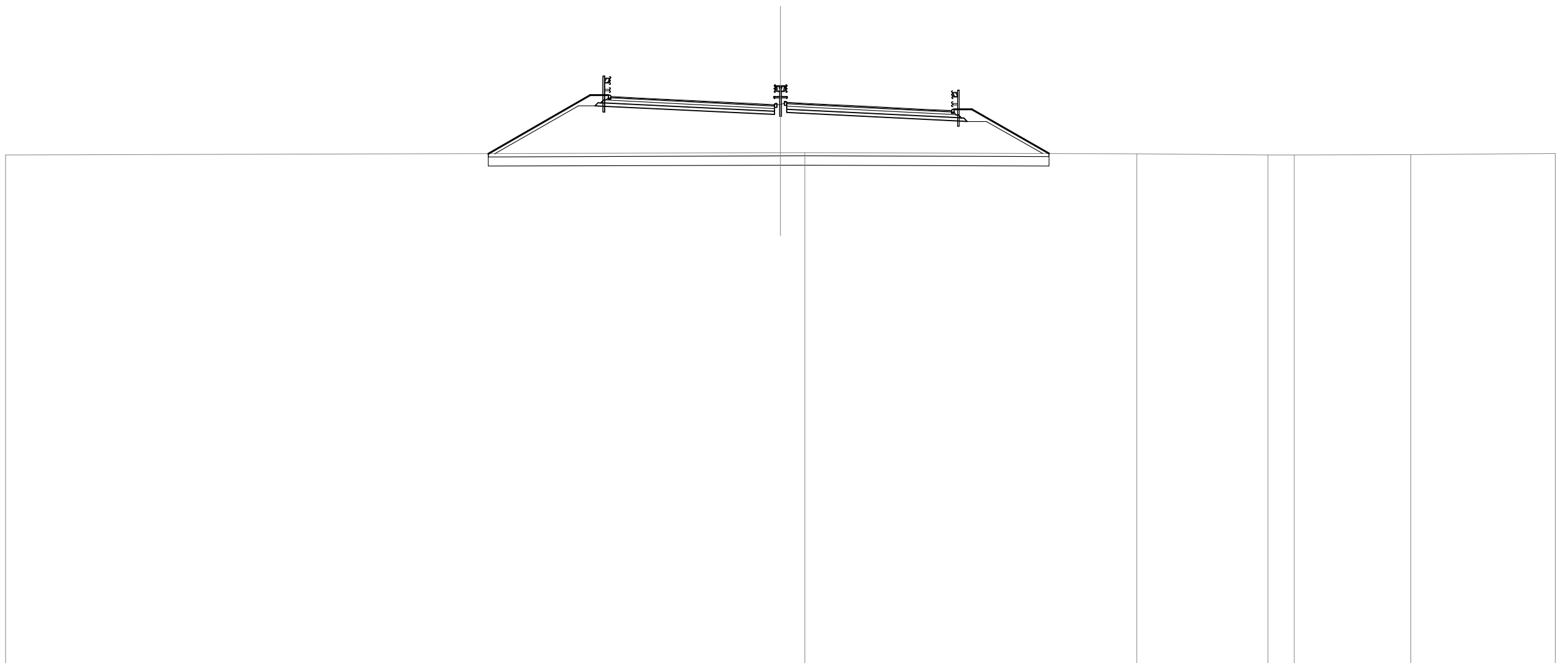


SCALA 1:300

QT.RIF. -12.055

QUOTE TERRENO	21.62	21.18	21.11	20.90		21.06	21.08		21.01	20.98	20.99				
DIST.PARZIALI TERRENO	1.74	5.18	8.25	34.83		3.65	28.19		6.70	11.45					
QUOTE PROGETTO						24.60	24.52	24.34	24.17	24.11	24.23	24.17	23.99	23.82	23.74
DIST.PARZIALI PROGETTO						1.72	3.75	3.75	1.35	0.60	1.35	3.75	3.75	1.78	

SEZIONE N. : 1094
QT. PROGETTO : 24.073
DIST.PROG. : 211460.000
DIST.PREC. : 20.000
DIST.SUCC. : 20.000

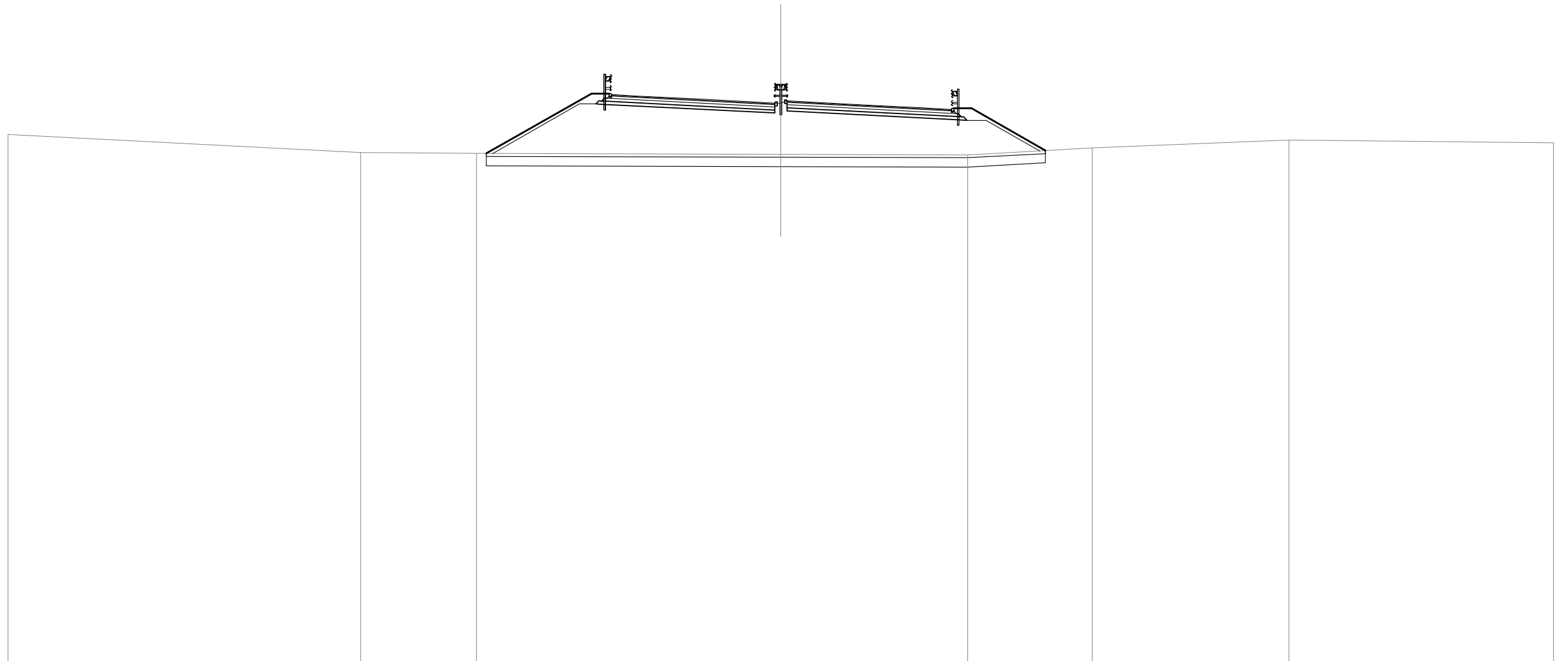


SCALA 1:300

QT.RIF. -12.161

QUOTE TERRENO	-20.74					20.89	20.89				20.83		20.76	20.75		20.78		20.86	
DIST.PARZIALI TERRENO		50.00					1.58		21.41				8.47	1.70	7.51		9.33		
QUOTE PROGETTO			24.53	24.44	24.26	24.07	24.01	24.14	24.07		23.89		23.70	23.62					
DIST.PARZIALI PROGETTO			1.72	3.75	3.75	1.35	0.80	1.35	3.75		3.75		1.78						

SEZIONE N. : 1095
 QT. PROGETTO : 23.938
 DIST.PROG. : 211480.000
 DIST.PREC. : 20.000
 DIST.SUCC. : 20.000



SCALA 1:300

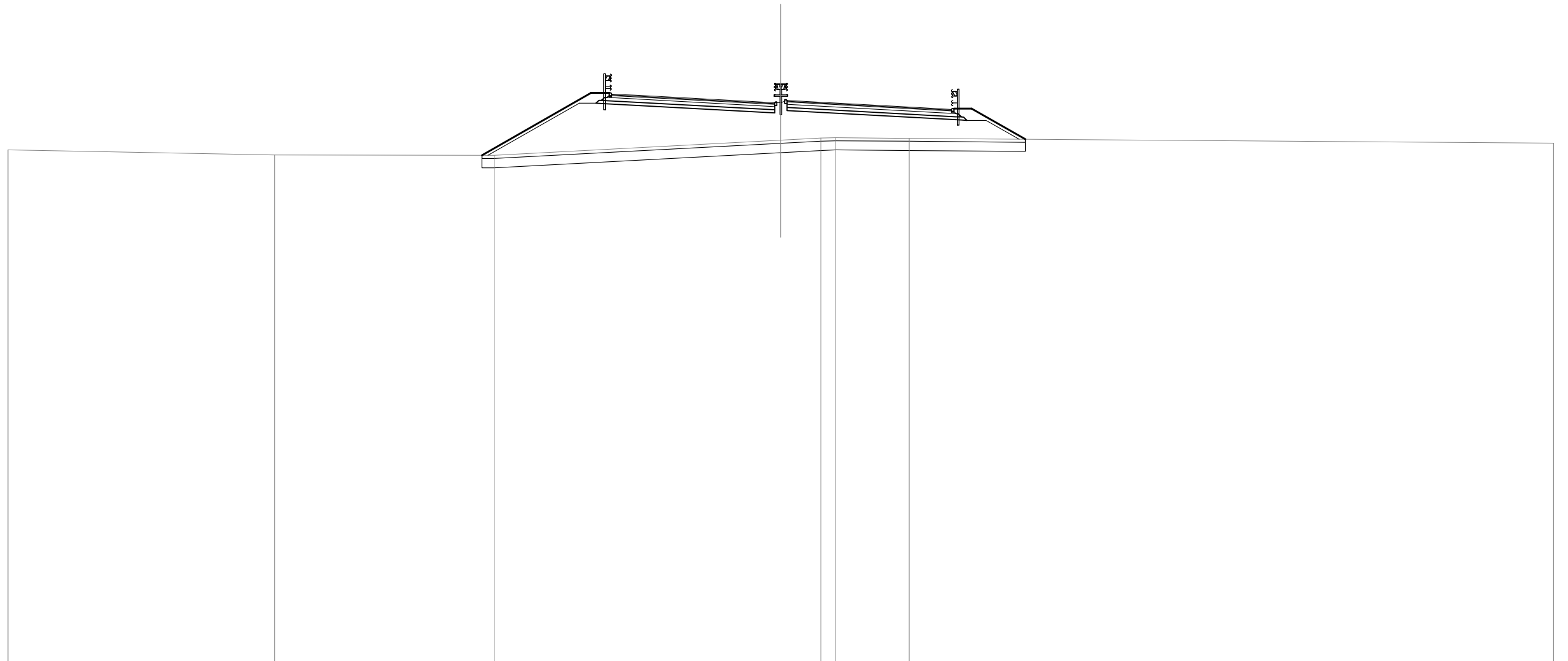
QT.RIF. -12.370

QUOTE TERRENO	21.82		20.66	20.60		20.55		20.52	20.96		21.47		21.29			
DIST.PARZIALI TERRENO		22.82		7.49		19.69		12.10		8.04		12.74		17.12		
QUOTE PROGETTO							24.42	24.33	24.13	23.94	23.87	24.01	23.94	23.74	23.55	23.46
DIST.PARZIALI PROGETTO							1.72	3.75	3.75	1.35	0.80	1.35	3.75	3.75	1.78	

SEZIONE N. : 1096
 QT. PROGETTO : 23.766
 DIST.PROG. : 211500.000
 DIST.PREC. : 20.000
 DIST.SUCC. : 20.000

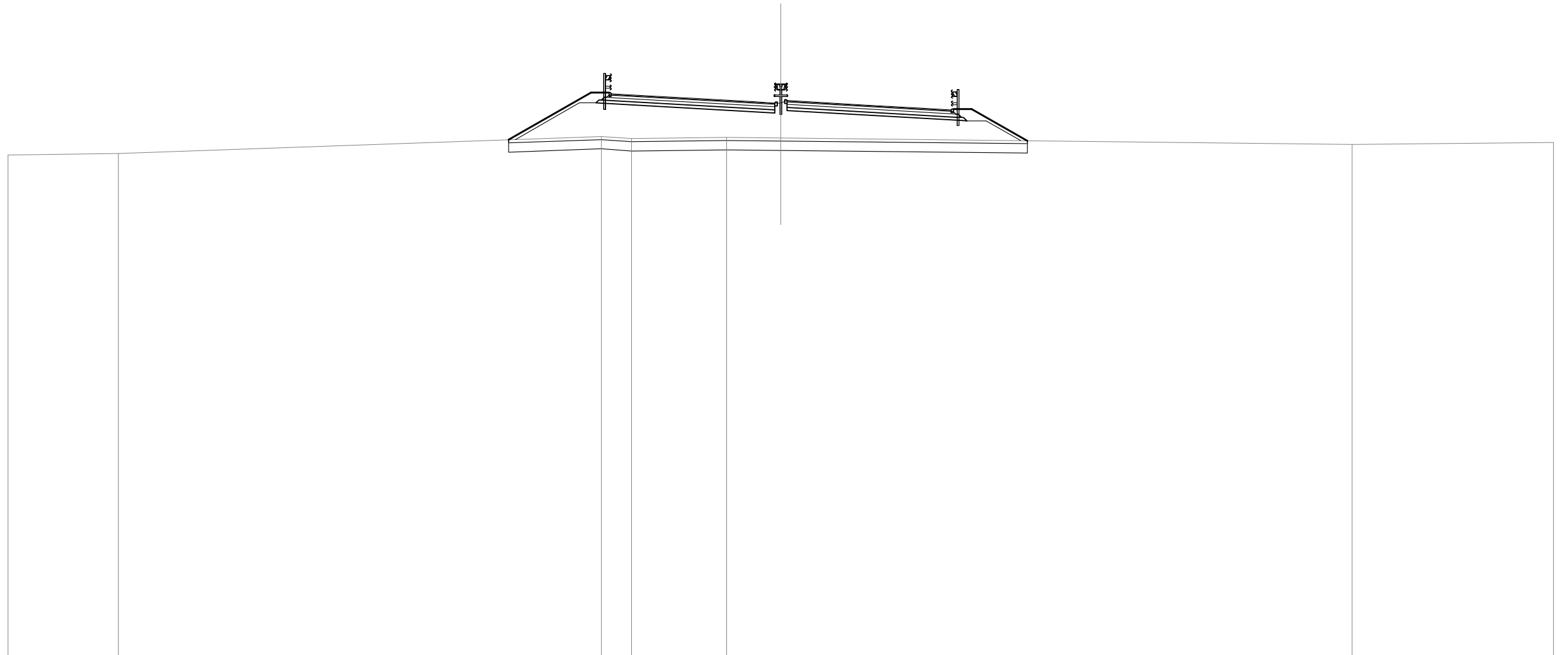
SCALA 1:300

QT.RIF. -12.562



QUOTE TERRENO	-20.65	-20.32	-20.29	21.27	21.41	21.45	21.40	21.08					
DIST.PARZIALI TERRENO	17.24	14.20	18.56	2.58	0.96	4.76	41.71						
QUOTE PROGETTO				24.27	24.17	23.97	23.77	23.69	23.84	23.77	23.56	23.36	23.26
DIST.PARZIALI PROGETTO				1.72	3.75	3.75	1.35	0.80	1.35	3.75	3.75	1.78	

SEZIONE N. : 1097
 QT. PROGETTO : 23.555
 DIST.PROG. : 211520.000
 DIST.PREC. : 20.000
 DIST.SUCC. : 22.370



SCALA 1:300

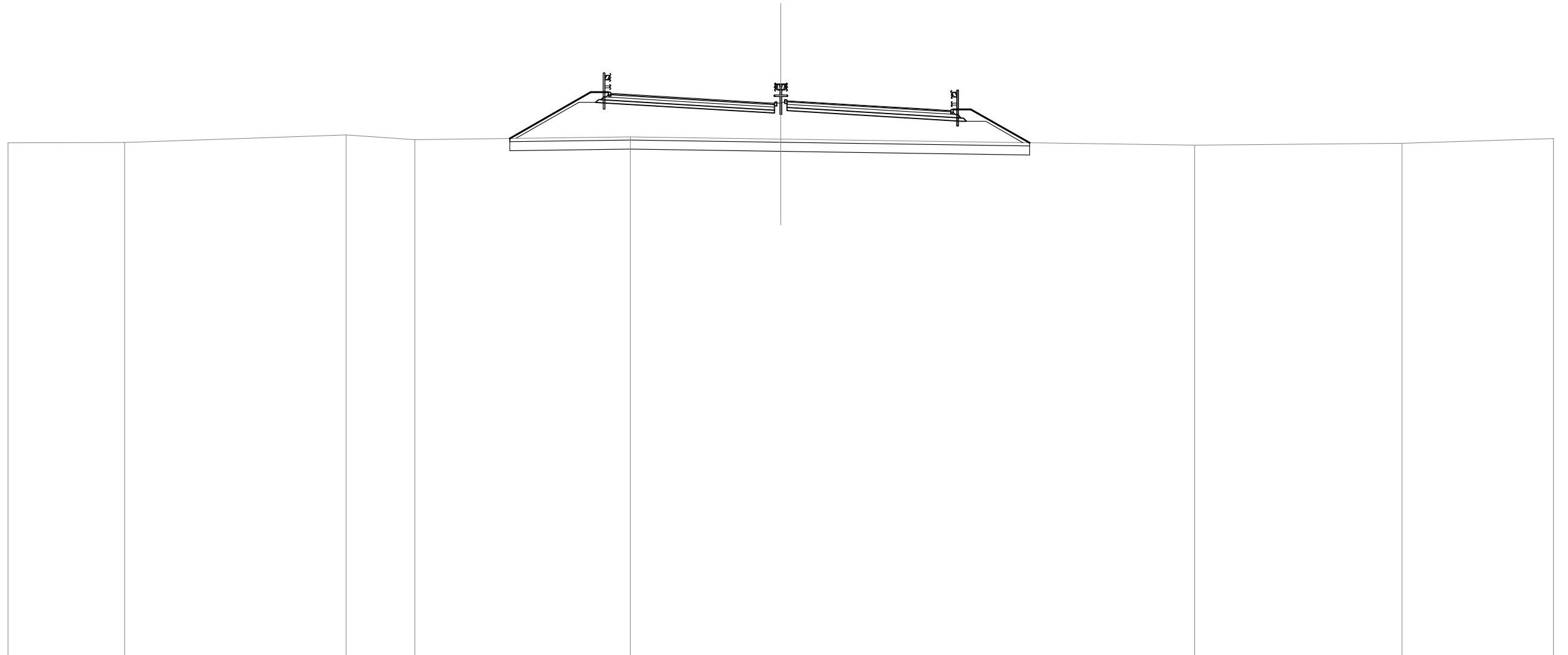
QT.RIF. -12.339

QUOTE TERRENO	20.12	20.20		21.31	21.17	21.25	21.21		20.81	20.92			
DIST.PARZIALI TERRENO	7.13		31.26	1.94	6.16	3.51		36.97	13.03				
QUOTE PROGETTO				24.08	23.98	23.77	23.55	23.48	23.63	23.55	23.34	23.13	23.03
DIST.PARZIALI PROGETTO				1.72	3.75	3.75	1.35	0.80	1.35	3.75	3.75	1.78	

SEZIONE N. : 1098
 QT. PROGETTO : 23.274
 DIST.PROG. : 211542.370
 DIST.PREC. : 22.370
 DIST.SUCC. : 17.630

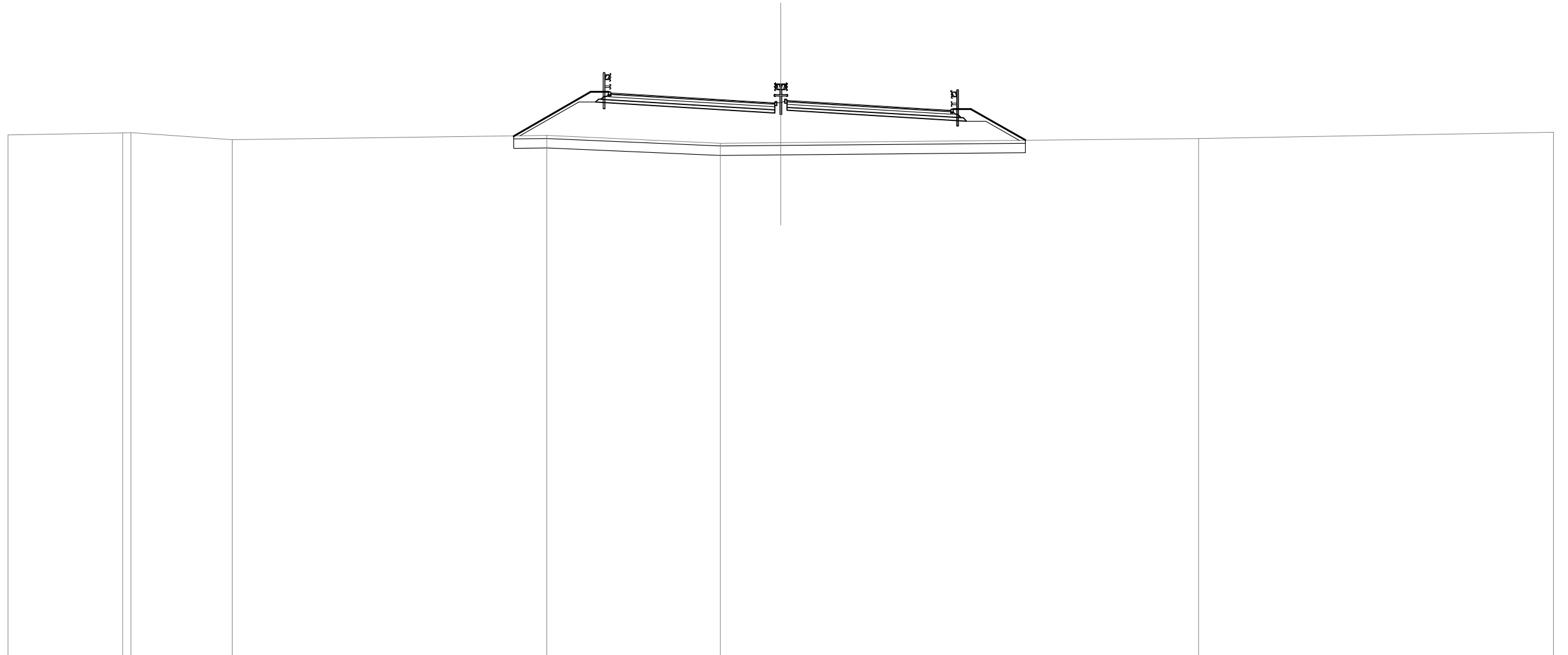
SCALA 1:300

QT.RIF. -12.614



QUOTE TERRENO	20.62	20.64		21.14	20.83		21.01	20.87		20.46	20.59	20.91				
DIST.PARZIALI TERRENO	7.53	14.34	4.44	13.94	9.75	26.78	13.42	9.81								
QUOTE PROGETTO							23.83	23.72	23.50	23.27	23.19	23.35	23.27	23.05	22.82	22.72
DIST.PARZIALI PROGETTO							1.75	3.75	3.75	1.35	0.80	1.35	3.75	3.75	1.75	

SEZIONE N. : 1099
 QT. PROGETTO : 23.019
 DIST.PROG. : 211560.000
 DIST.PREC. : 17.630
 DIST.SUCC. : 20.000

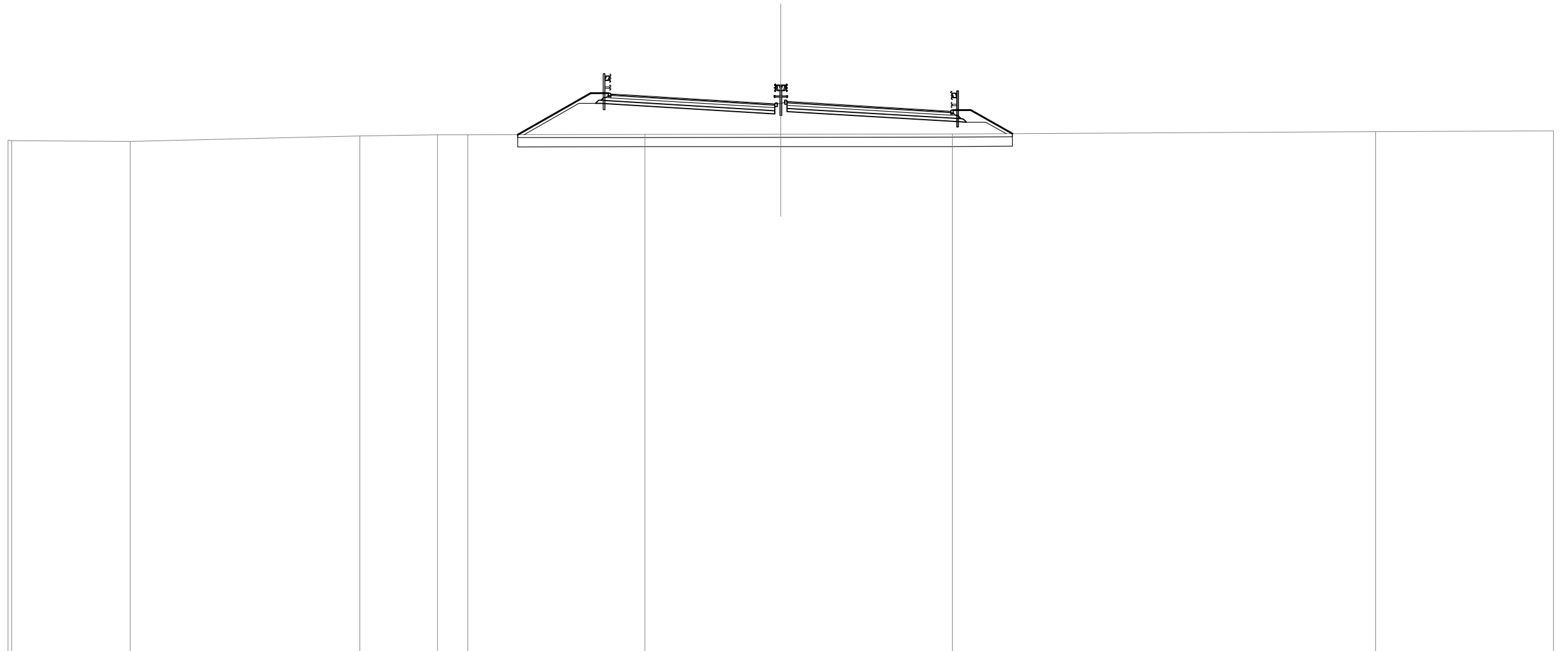


SCALA 1:300

QT. RIF. -12.885

QUOTE TERRENO	20.87	20.99 21.01	20.55		20.83		20.34	20.37		20.62		21.04		
DIST.PARZIALI TERRENO	7.42	0.53	6.54	20.35	11.24	3.91	27.02	22.98						
QUOTE PROGETTO					23.57	23.47	23.24	23.02	22.94	23.10	23.02	22.79	22.57	22.46
DIST.PARZIALI PROGETTO					1.75	3.75	3.75	1.35	0.80	1.35	3.75	3.75	1.75	

SEZIONE N. : 1100
 QT. PROGETTO : 22.694
 DIST.PROG. : 211580.000
 DIST.PREC. : 20.000
 DIST.SUCC. : 20.000

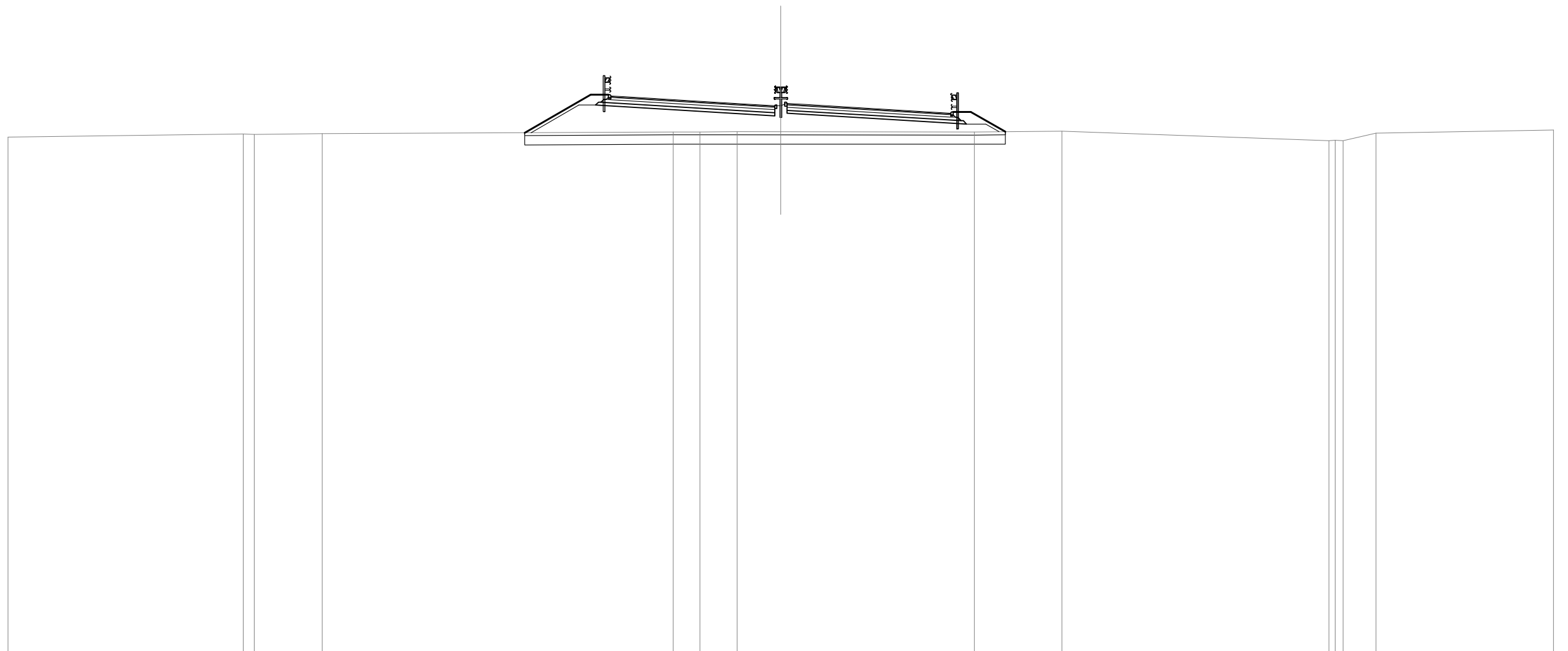


SCALA 1:300

QT.RIF. -12.904

QUOTE TERRENO	20.25 20.23	20.18	20.53	20.61 20.62	20.64	20.65	20.66	20.82	20.87		
DIST.PARZIALI TERRENO	7.67	14.86	5.04	1.95	11.47	8.79	11.09	27.38	11.53		
QUOTE PROGETTO					23.25 23.14	22.92	22.69 22.61 22.77	22.69	22.47	22.24 22.14	
DIST.PARZIALI PROGETTO					1.75	3.75	3.75	1.35 0.80 1.35	3.75	3.75	1.75

SEZIONE N. : 1101
 QT. PROGETTO : 22.331
 DIST.PROG. : 211600.000
 DIST.PREC. : 20.000
 DIST.SUCC. : 20.000

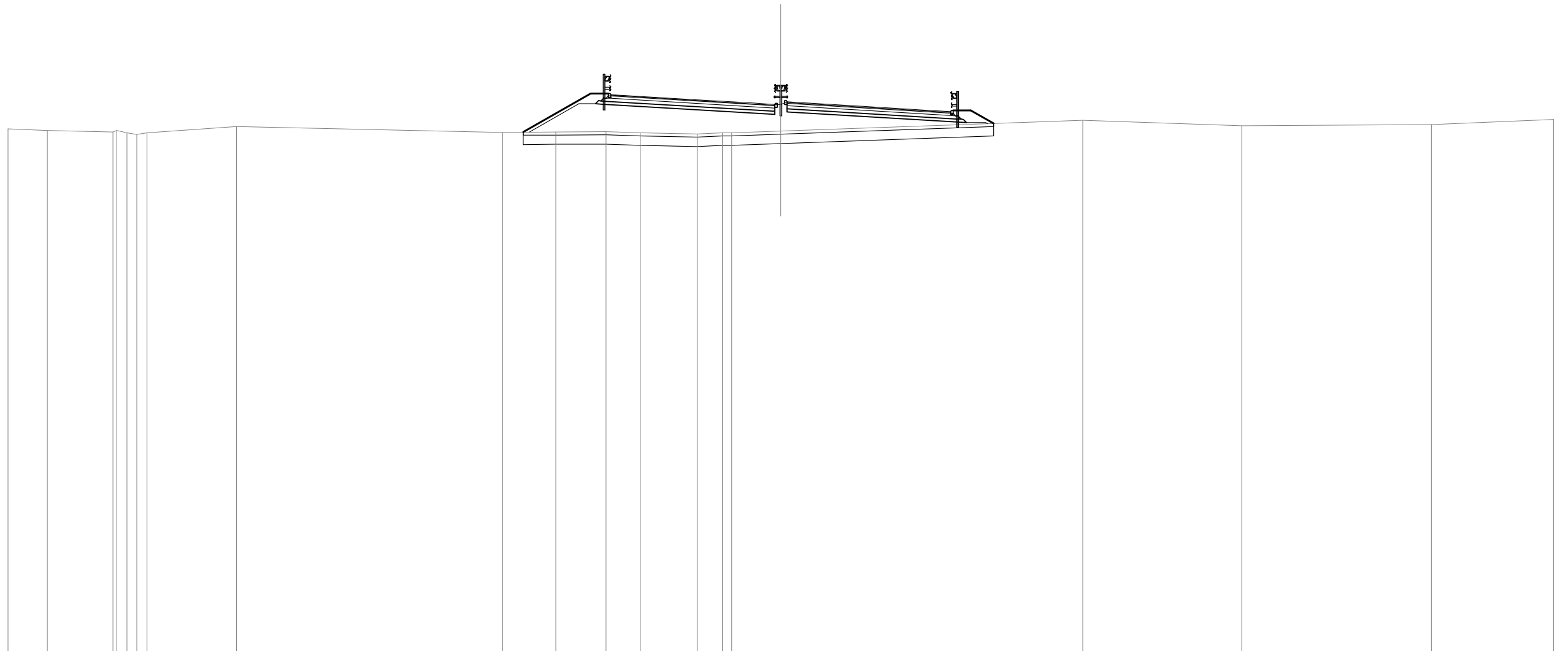


SCALA 1:300

QT.RIF. -13.141

QUOTE TERRENO	20.22		20.42 20.41	20.44		20.57	20.57	20.58	20.57		20.56	20.60		20.00 20.02 20.00	20.47		20.67	
DIST.PARZIALI TERRENO		15.21	0.72	4.39		22.71	1.72	2.41	2.83		12.52	5.66		17.28	0.50	2.15	11.48	
QUOTE PROGETTO							22.89	22.78	22.56	22.33	22.25	22.41	22.33		22.11	21.88	21.78	
DIST.PARZIALI PROGETTO							1.75	3.75	3.75	1.35	0.80	1.35	3.75	3.75	1.75			

SEZIONE N. : 1102
 QT. PROGETTO : 21.932
 DIST.PROG. : 211620.000
 DIST.PREC. : 20.000
 DIST.SUCC. : 20.000



SCALA 1:300

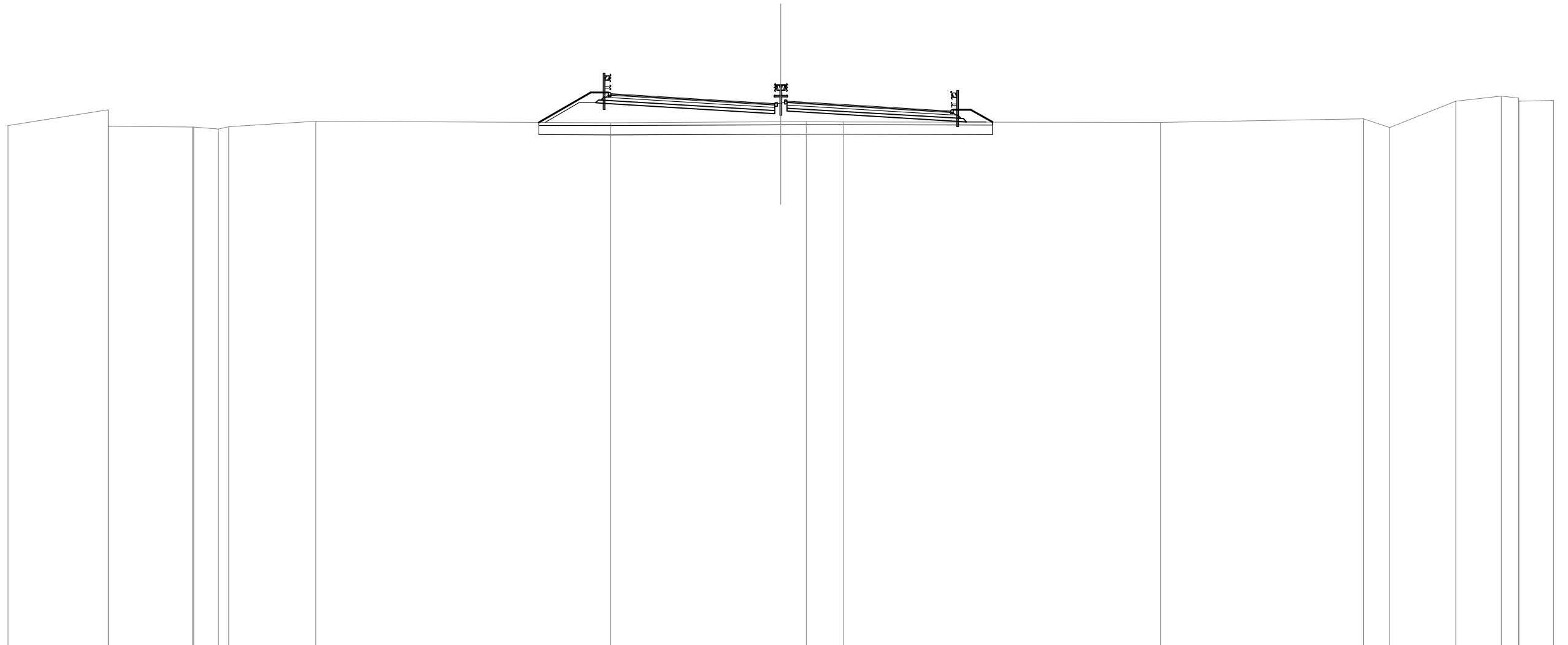
QT.RIF. -13.635

QUOTE TERRENO	20.26	20.17	20.05	20.16	20.00	19.91	20.00	20.43	20.05	20.07	20.08	20.00	19.93	20.00	20.00	20.12	20.83	20.47	20.55	20.87
DIST.PARZIALI TERRENO	2.53	4.26	0.67	0.63	0.65	0.65	5.81	17.23	3.43	3.24	2.21	3.70	1.61	0.61	3.19	19.53	10.29	12.28	7.91	
QUOTE PROGETTO											22.49	22.38	22.16	21.93	21.85	22.01	21.93	21.71	21.48	21.38
DIST.PARZIALI PROGETTO											1.75	3.75	3.75	1.35	0.60	1.35	3.75	3.75	1.75	

SEZIONE N. : 1103
 QT. PROGETTO : 21.562
 DIST.PROG. : 211640.000
 DIST.PREC. : 20.000
 DIST.SUCC. : 18.476

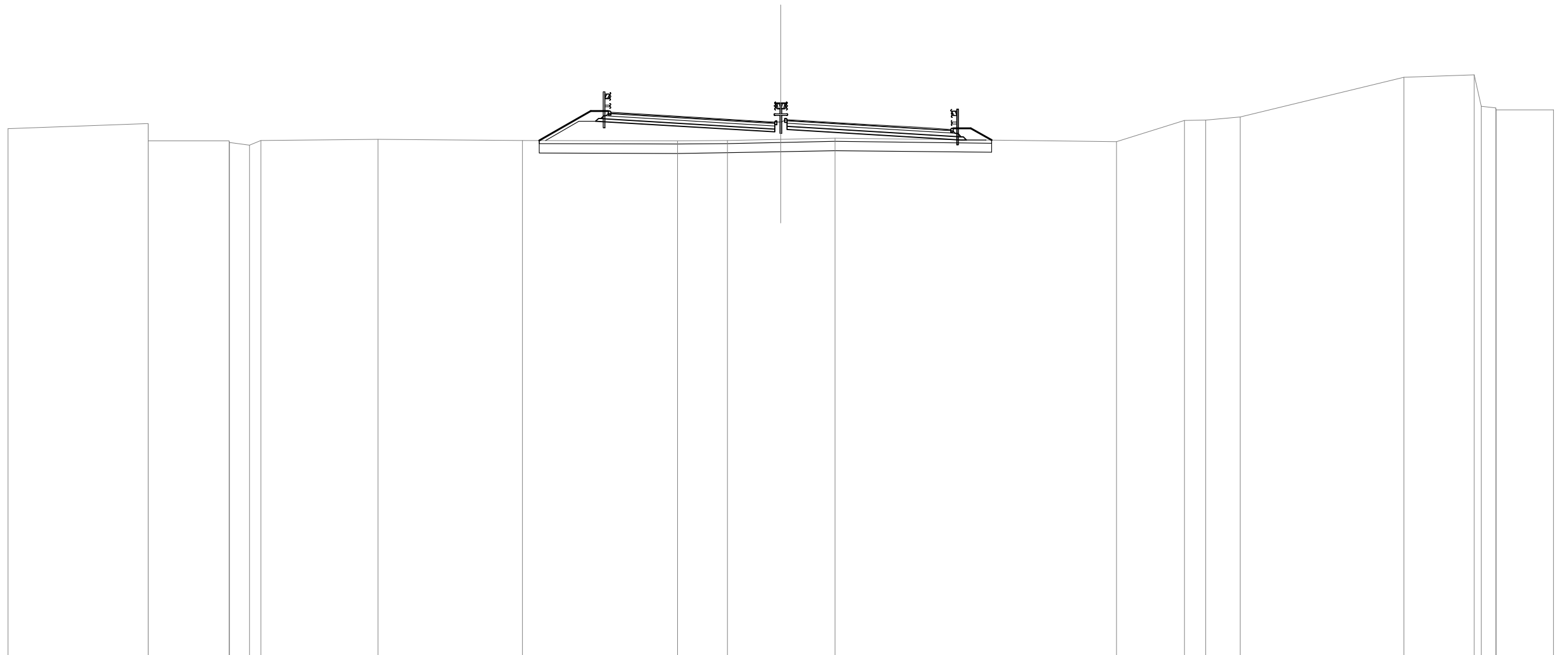
SCALA 1:300

QT.RIF. -13.655



QUOTE TERRENO	20.06	21.08 20.03	19.96 19.97 19.84 20.00	20.35	20.25	20.31 20.32 20.30	20.27	20.51 19.93	21.65	21.96 21.84 21.64	21.70		
DIST.PARZIALI TERRENO	6.47	5.43	1.61 0.65	5.63	19.10	10.99	20.53	13.11	1.70	4.29	2.94	1.12 2.25	
QUOTE PROGETTO					22.12	22.01	21.79	21.56	21.48 21.64	21.56	21.34	21.11	21.01
DIST.PARZIALI PROGETTO					1.75	3.75	3.75	1.35	0.60 1.35	3.75	3.75	1.75	

SEZIONE N. : 1104
 QT. PROGETTO : 21.276
 DIST.PROG. : 211658.476
 DIST.PREC. : 18.476
 DIST.SUCC. : 21.524

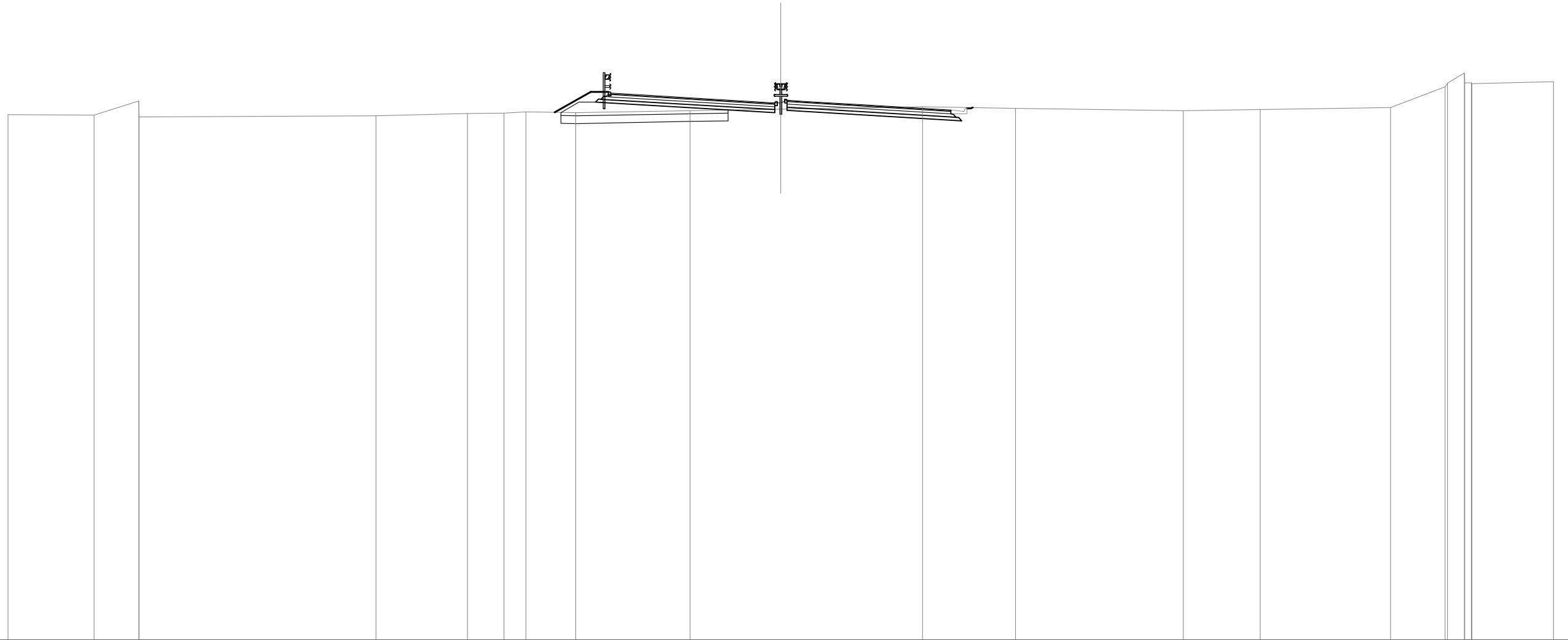


SCALA 1:300

QT.RIF. -13.392

QUOTE TERRENO	20.76	21.08	19.97	19.96	19.88	19.70	20.00	20.07	20.00	19.96	20.00	20.07	20.14	19.93	21.30	21.32	21.54	24.08	24.25	22.20	22.11	21.98	21.99
DIST.PARZIALI TERRENO	9.06	5.21	1.30	0.74	7.57	9.33	10.05	3.22	3.45	3.50	18.23	4.38	1.38	2.25	10.57	4.56	0.94	3.72					
QUOTE PROGETTO								21.83	21.73	21.50	21.28	21.19	21.36	21.28	21.05	20.83	20.72						
DIST.PARZIALI PROGETTO								1.75	3.75	3.75	1.35	0.80	1.35	3.75	3.75	1.75							

SEZIONE N. : 1105
 QT. PROGETTO : 21.008
 DIST.PROG. : 211680.000
 DIST.PREC. : 21.524
 DIST.SUCC. : 20.000

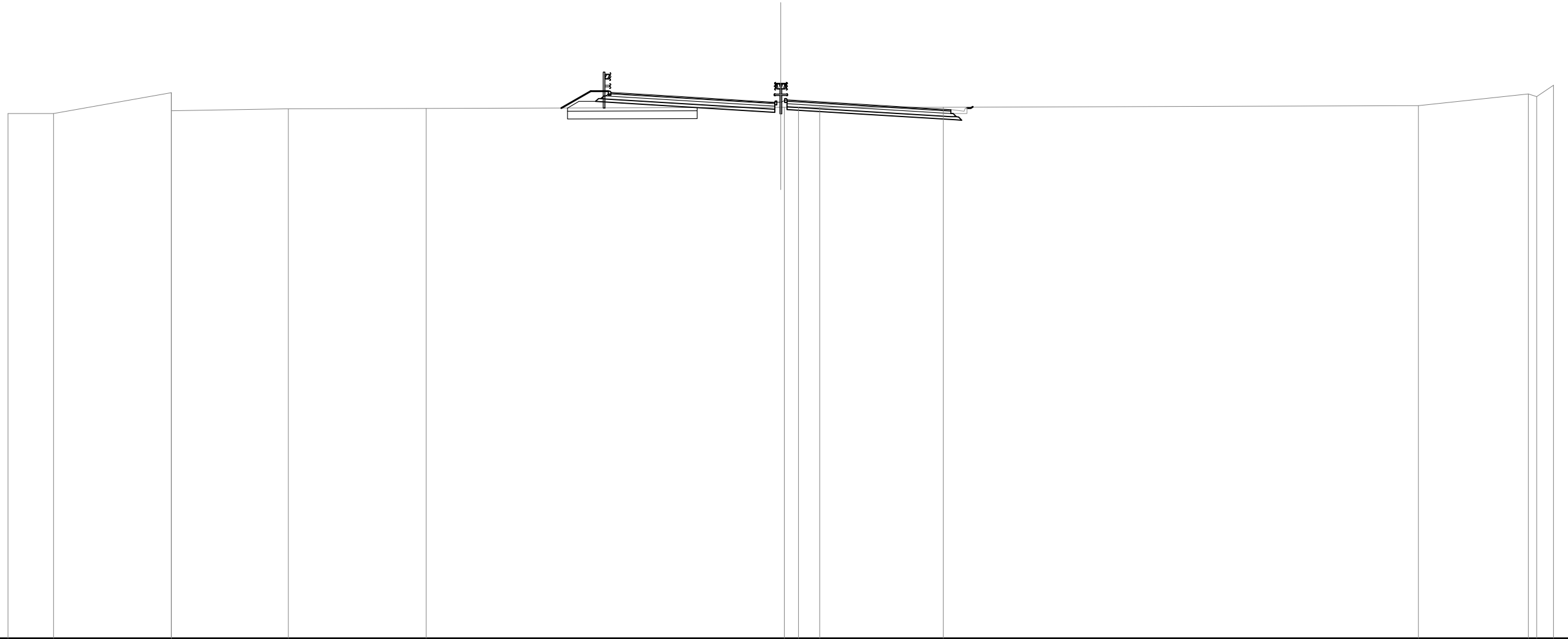


SCALA 1:300

QT.RIF. -13.869

QUOTE TERRENO	20.15	20.13	21.04 20.00	20.07	20.23	20.26	20.32	20.28	20.42	20.51	20.67	20.57	20.41	20.49	20.63	21.97	22.19	22.86	22.22	22.23	22.16	22.28
DIST.PARZIALI TERRENO	5.57	2.89	15.32	5.91	2.37	1.43	3.22	7.40	5.87	9.16	6.02	10.85	4.97	8.44	3.55	1.09	5.29					
QUOTE PROGETTO								21.56	21.46	21.23	21.01	20.93	21.09	21.01	20.78	20.56	20.45					
DIST.PARZIALI PROGETTO								1.75	3.75	3.75	1.35	0.80	1.35	3.75	3.75	1.75						

SEZIONE N. : 1106
 QT. PROGETTO : 20.823
 DIST.PROG. : 211700.000
 DIST.PREC. : 20.000
 DIST.SUCC. : 20.000

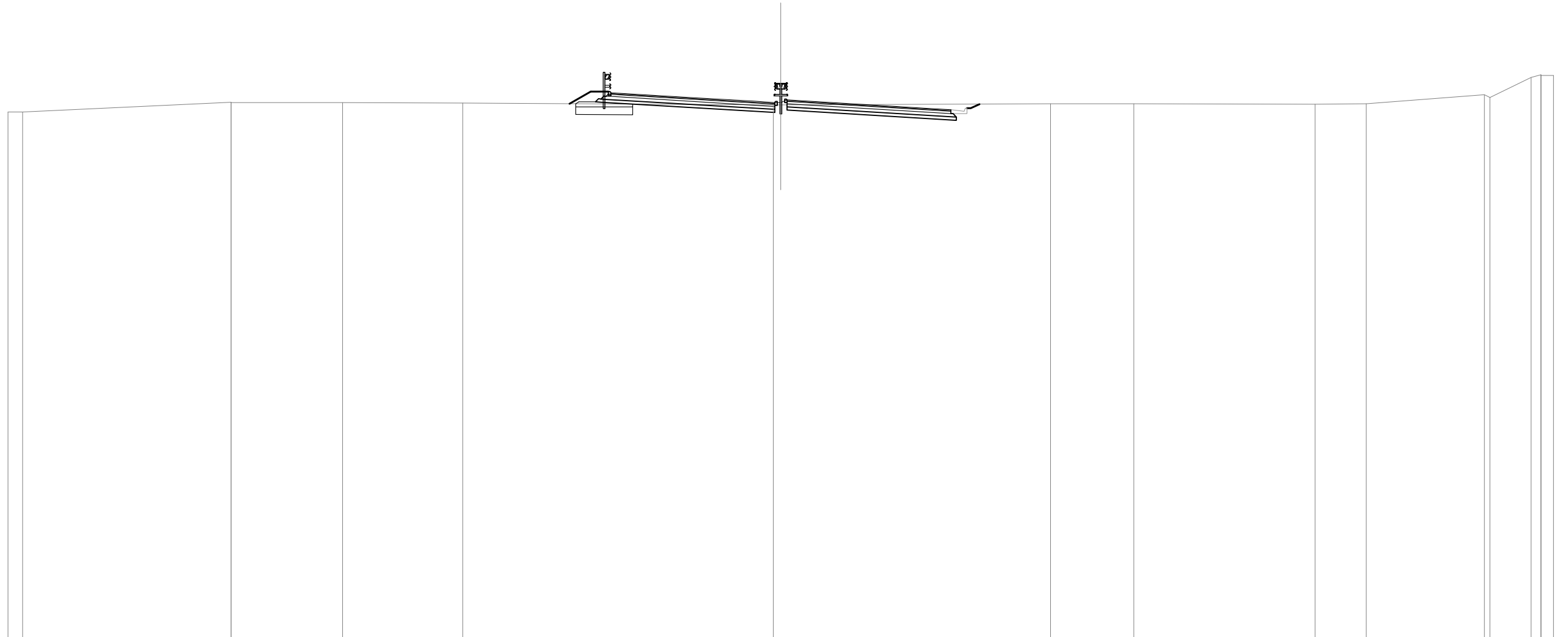


SCALA 1:300

QT.RIF. -13.963

QUOTE TERRENO	20.00	20.00	21.36 20.20	20.31	20.34	20.41 20.41 20.41	20.43	20.51	21.28 21.09 21.85
DIST.PARZIALI TERRENO	2.94	7.62	7.57	8.91	22.95	0.91 1.38	7.99	30.76	7.10 0.54 1.10
QUOTE PROGETTO						21.38 21.27 21.05 20.82 20.74 20.90 20.82	20.60		20.37 20.27
DIST.PARZIALI PROGETTO						1.75 3.75 3.75 1.35 0.80 1.35 3.75	3.75		1.75

SEZIONE N. : 1107
 QT. PROGETTO : 20.700
 DIST.PROG. : 211720.000
 DIST.PREC. : 20.000
 DIST.SUCC. : 20.000

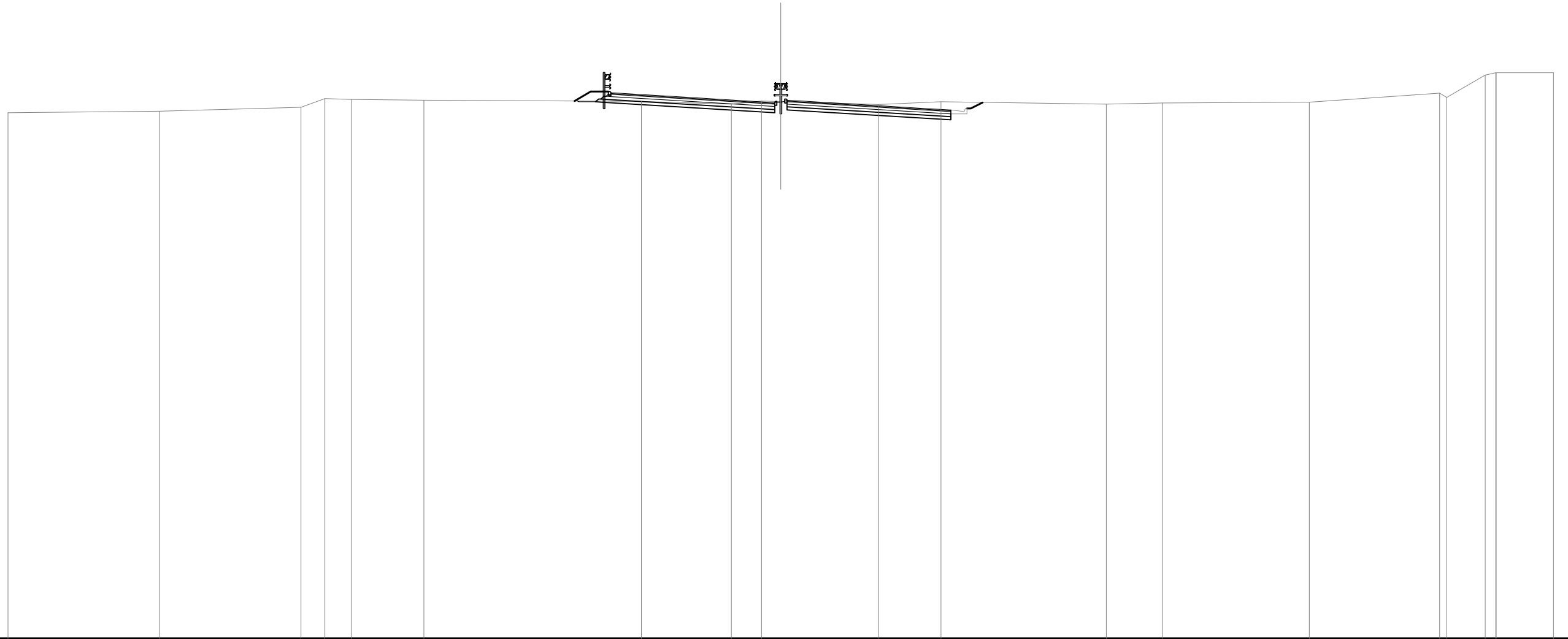


SCALA 1:300

QT.RIF. -14.076

QUOTE TERRENO	19.99 20.00		20.64 20.60	20.62	20.58		20.47 20.47		20.53	20.53		20.52	20.53		21.11 20.94	22.23 22.41 22.37 22.36
DIST.PARZIALI TERRENO	0.94	13.48	7.21	7.78	20.10		17.45		5.38	11.73	3.32	7.64	2.67	0.63 0.82		
QUOTE PROGETTO						21.25 21.15	20.92	20.70 20.62 20.78 20.70	20.47	20.25 20.15						
DIST.PARZIALI PROGETTO						1.75 3.75	3.75	1.35 0.80 1.35	3.75	3.75	1.75					

SEZIONE N. : 1108
 QT. PROGETTO : 20.638
 DIST.PROG. : 211740.000
 DIST.PREC. : 20.000
 DIST.SUCC. : 20.000

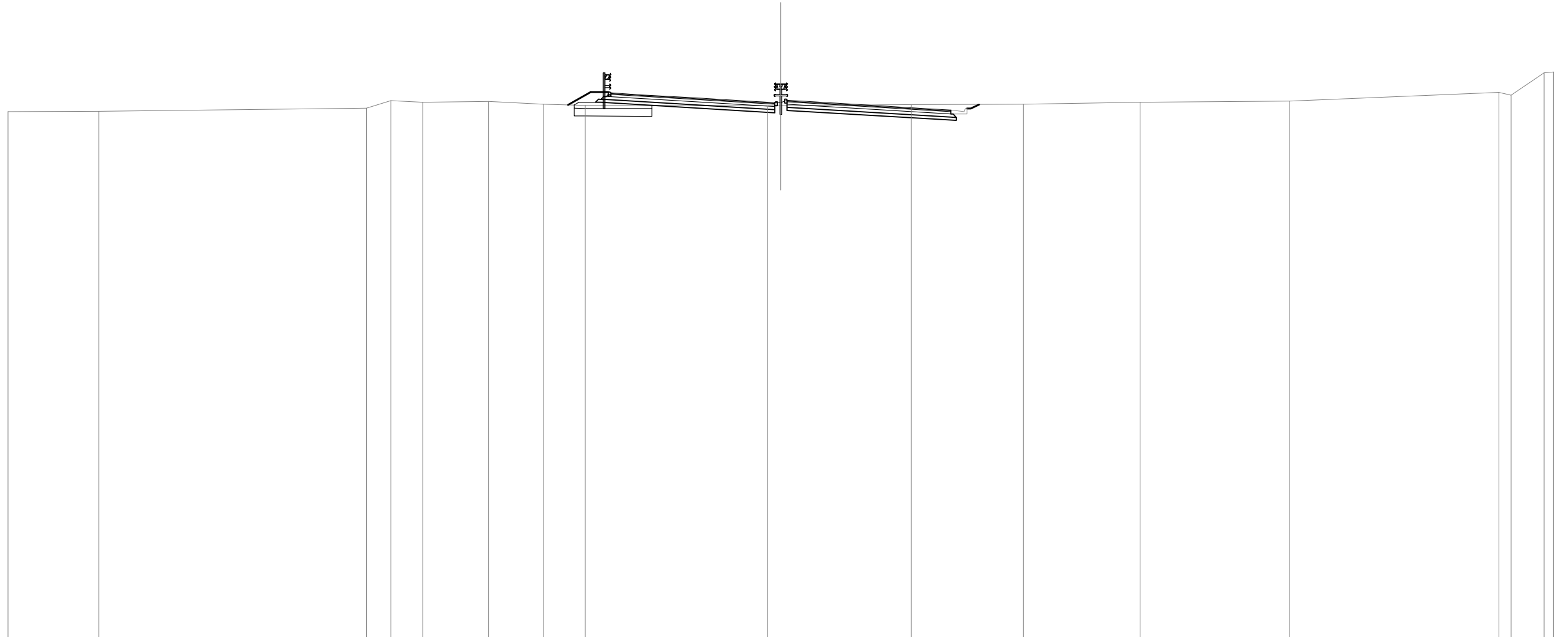


SCALA 1:300

QT.RIF. -14.127

QUOTE TERRENO	-19.91		20.00		20.24	20.80	20.75	20.72		20.64	20.46	20.66	20.63		20.44	20.61		20.45	20.52		20.58		21.18	20.90	22.33	22.50	22.50	22.48	
DIST.PARZIALI TERRENO		9.78		9.18	1.54	1.72	4.69		14.08		5.81	1.97	1.25		6.32	4.03		10.71		3.62		9.52		8.41		2.50	0.67	3.73	
QUOTE PROGETTO											21.19	21.09		20.86		20.64	20.56	20.72	20.64		20.41		20.19	20.08					
DIST.PARZIALI PROGETTO											1.75	3.75		3.75		1.35	0.80	1.35	3.75		3.75		1.75						

SEZIONE N. : 1109
 QT. PROGETTO : 20.638
 DIST.PROG. : 211760.000
 DIST.PREC. : 20.000
 DIST.SUCC. : 24.999

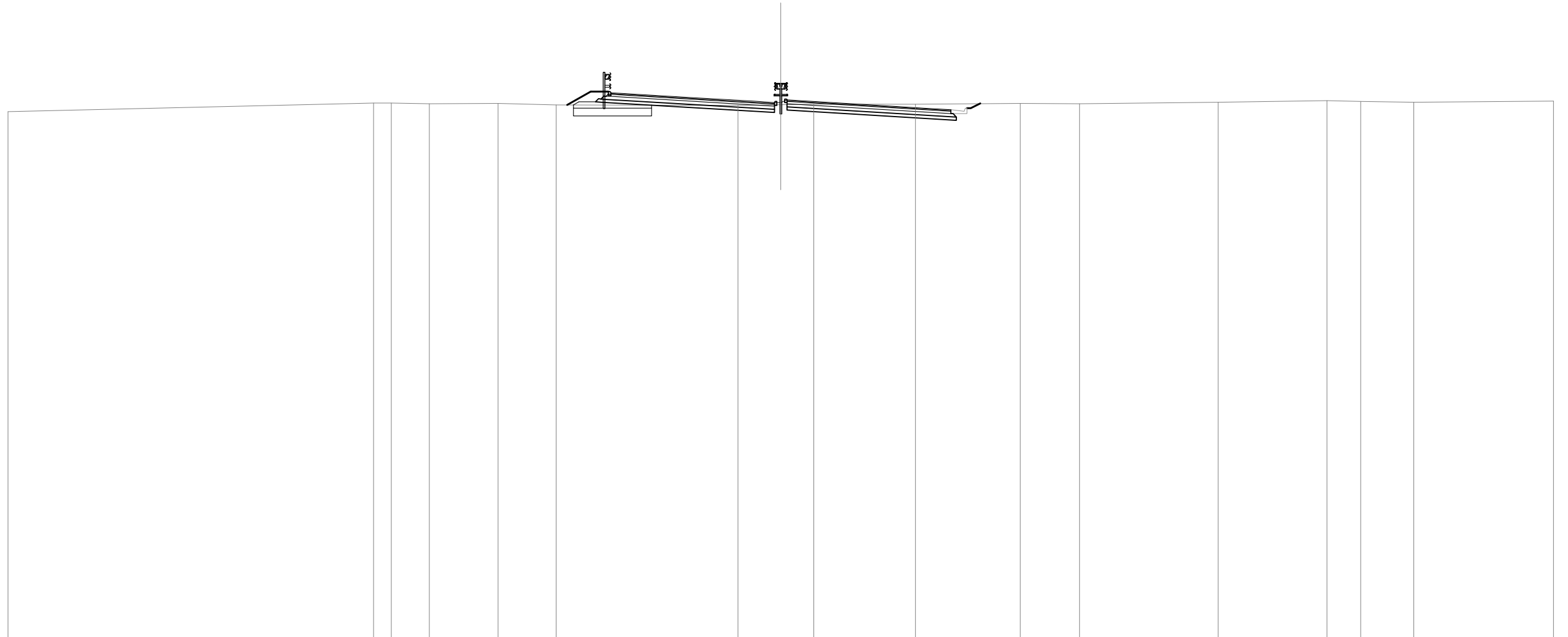


SCALA 1:300

QT.RIF. -14.118

QUOTE TERRENO	-19.98	20.00		20.22	20.69	20.60	20.64	20.47	20.39		20.37	20.37		20.43		20.45		20.61		20.68		21.23	21.04	22.50	22.55
DIST.PARZIALI TERRENO		5.86	17.33	1.57	2.07	4.26	3.54	2.72		11.81	0.83		8.42		7.27		7.55		9.67		13.55	0.80	2.12	0.63	
QUOTE PROGETTO									21.19	21.09	20.86	20.64	20.56	20.72	20.64	20.41	20.19	20.08							
DIST.PARZIALI PROGETTO									1.75	3.75	3.75	1.35	0.80	1.35	3.75	3.75	1.75								

SEZIONE N. : 1110
 QT. PROGETTO : 20.682
 DIST.PROG. : 211784.999
 DIST.PREC. : 24.999
 DIST.SUCC. : 15.001

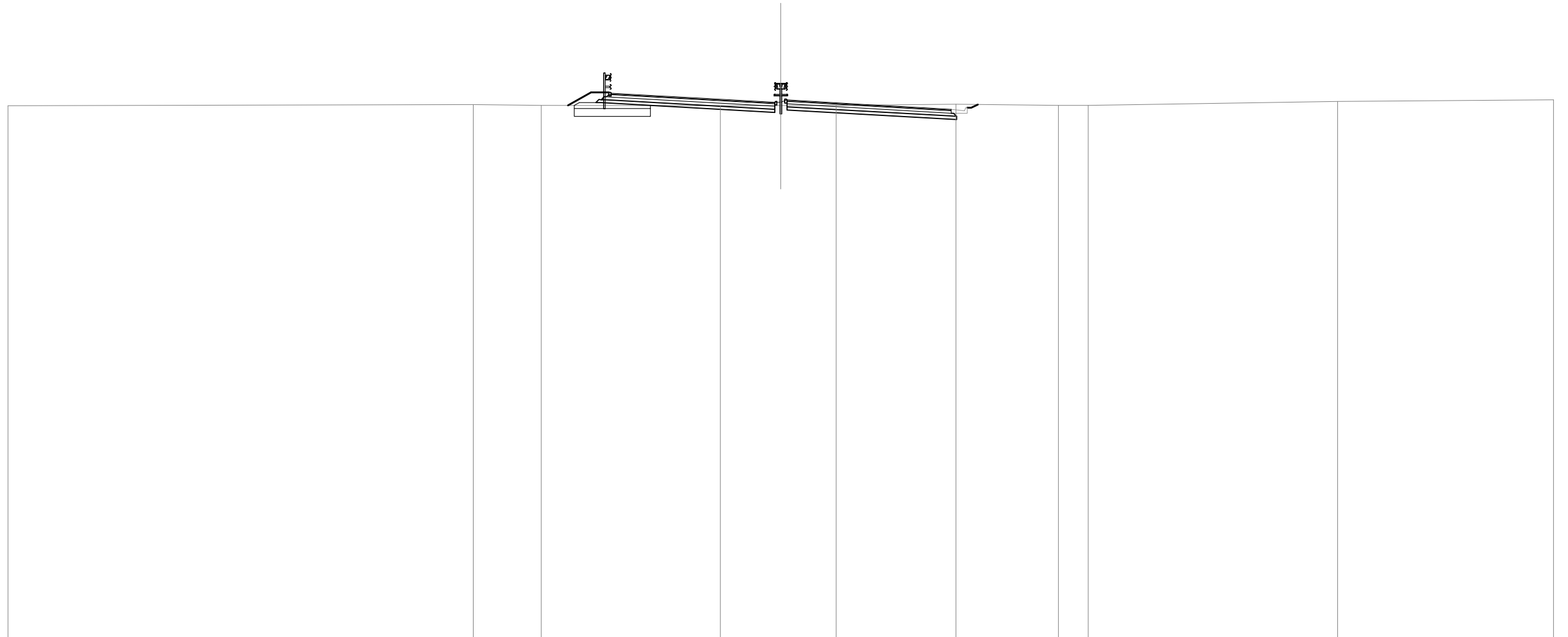


SCALA 1:300

QT.RIF. -14.094

QUOTE TERRENO	20.00			20.57	20.58	20.52		20.53		20.44			20.42	20.45	20.48		20.49		20.55		20.51		20.61		20.71	20.68	20.61		20.70
DIST.PARZIALI TERRENO		23.64		1.16	2.45	4.45		3.76		11.76			2.78	2.14	6.58		6.77		3.83		8.98		7.04		2.19	3.43		9.05	
QUOTE PROGETTO													21.24	21.13	20.91		20.68	20.60	20.76	20.68		20.46		20.23	20.13				
DIST.PARZIALI PROGETTO													1.75	3.75	3.75		1.35	0.80	1.35	3.75		3.75		1.75					

SEZIONE N. : 1111
 QT. PROGETTO : 20.709
 DIST.PROG. : 211800.000
 DIST.PREC. : 15.001
 DIST.SUCC. : 20.000

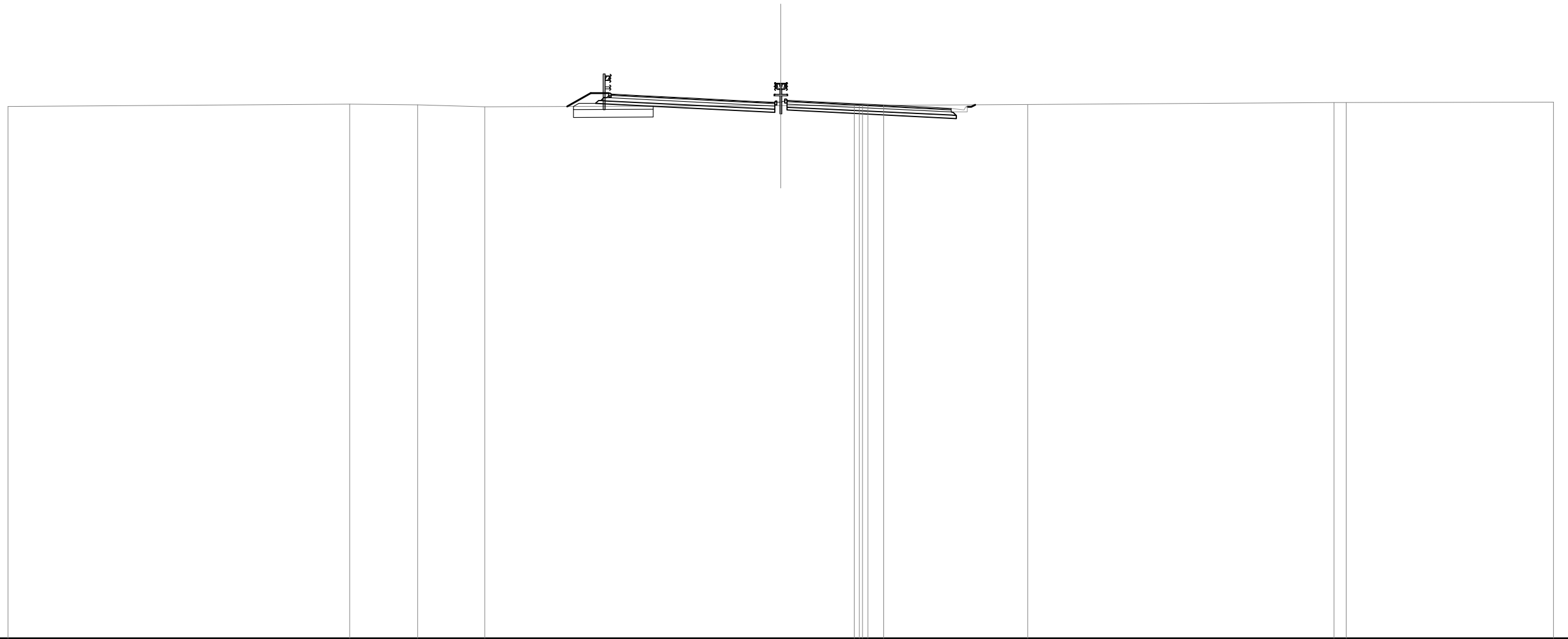


SCALA 1:300

QT.RIF. -14.068

QUOTE TERRENO	20.42			20.50	20.44		20.43	20.44	20.45		20.52		20.44	20.45		20.69		20.79
DIST.PARZIALI TERRENO		30.10		4.39		11.61	3.91	3.58	7.75		6.63	1.94		16.13		13.98		
QUOTE PROGETTO						21.22	21.13	20.92	20.71	20.63	20.78	20.71	20.50	20.29	20.19			
DIST.PARZIALI PROGETTO						1.73	3.75	3.75	1.35	0.80	1.35	3.75	3.75	1.77				

SEZIONE N. : 1112
 QT. PROGETTO : 20.744
 DIST.PROG. : 211820.000
 DIST.PREC. : 20.000
 DIST.SUCC. : 20.000

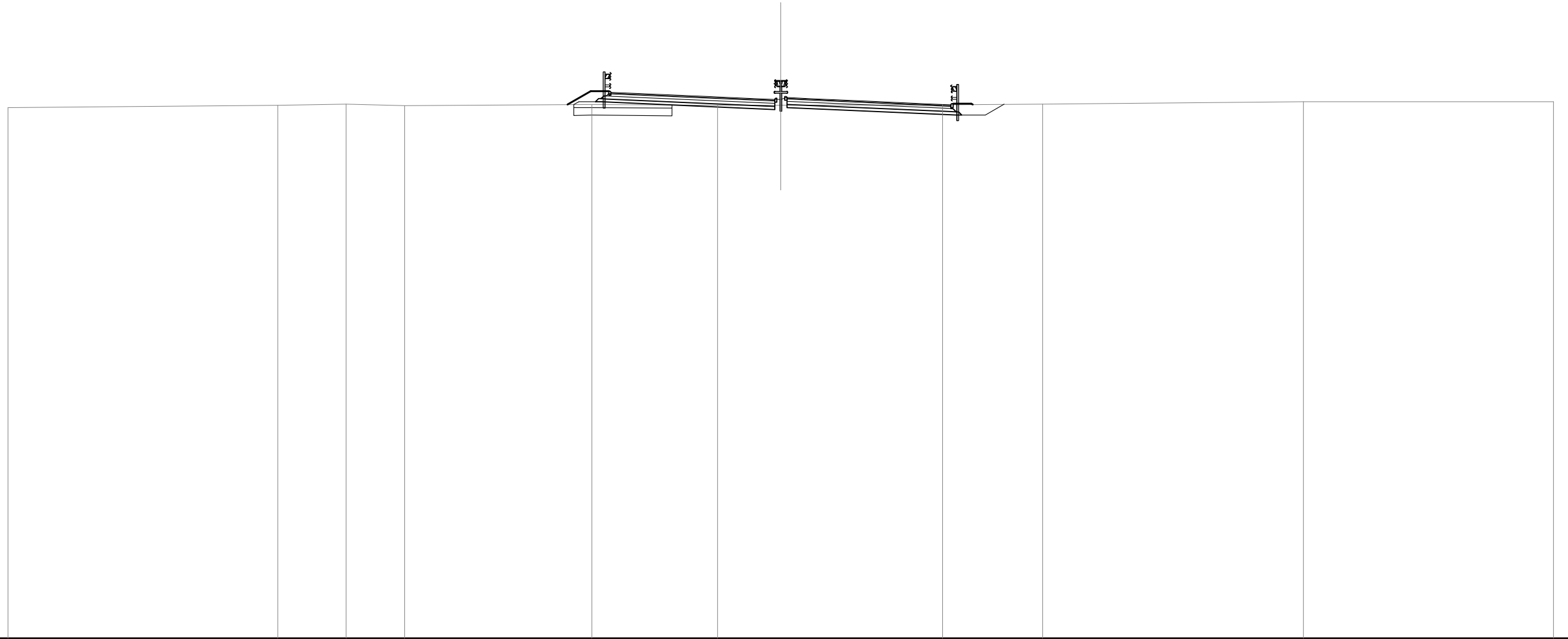


SCALA 1:300

QT.RIF. -14.030

QUOTE TERRENO	20.41			20.56	20.50	20.38		20.45	20.47	20.47	20.47	20.48		20.53		20.65	20.66		20.67
DIST.PARZIALI TERRENO		22.09		4.40	4.34		19.16	4.74	1.00		9.31		19.82		0.81		13.41		
QUOTE PROGETTO							21.20	21.12	20.93	20.74	20.68	20.81	20.74	20.56	20.37	20.28			
DIST.PARZIALI PROGETTO							1.74	3.75	3.75	1.35	0.80	1.35	3.75	3.75	1.76				

SEZIONE N. : 1113
 QT. PROGETTO : 20.780
 DIST.PROG. : 211840.000
 DIST.PREC. : 20.000
 DIST.SUCC. : 20.000

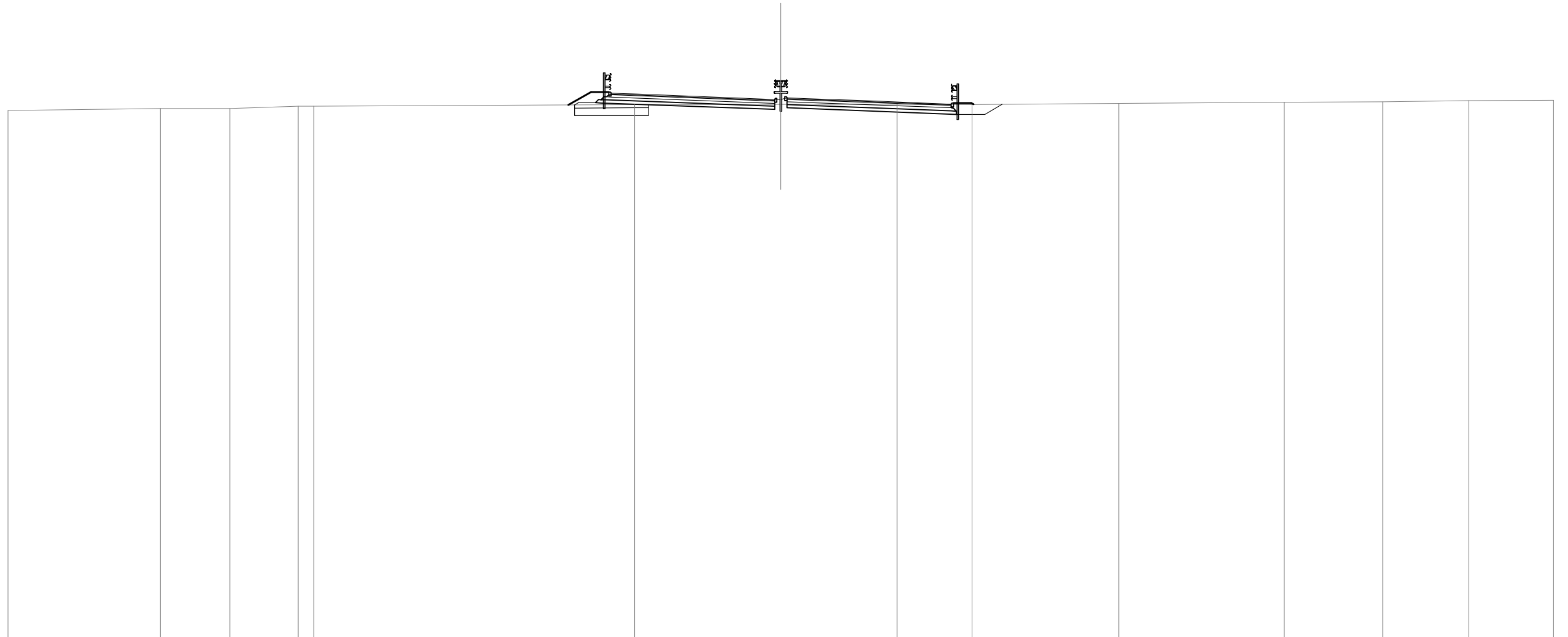


SCALA 1:300

QT.RIF. -14.168

QUOTE TERRENO	20.18		20.34	20.41	20.32		20.40	20.34	20.35		20.37	20.43		20.56		20.57
DIST.PARZIALI TERRENO		17.46	4.42	3.76	12.14		8.13	4.09	10.47		6.48	16.87		16.18		
QUOTE PROGETTO							21.18	21.11	20.94	20.78	20.72	20.84	20.78	20.62	20.45	20.37
DIST.PARZIALI PROGETTO							1.75	3.75	3.75	1.35	0.60	1.35	3.75	3.75	1.75	

SEZIONE N. : 1114
 QT. PROGETTO : 20.816
 DIST.PROG. : 211860.000
 DIST.PREC. : 20.000
 DIST.SUCC. : 20.000

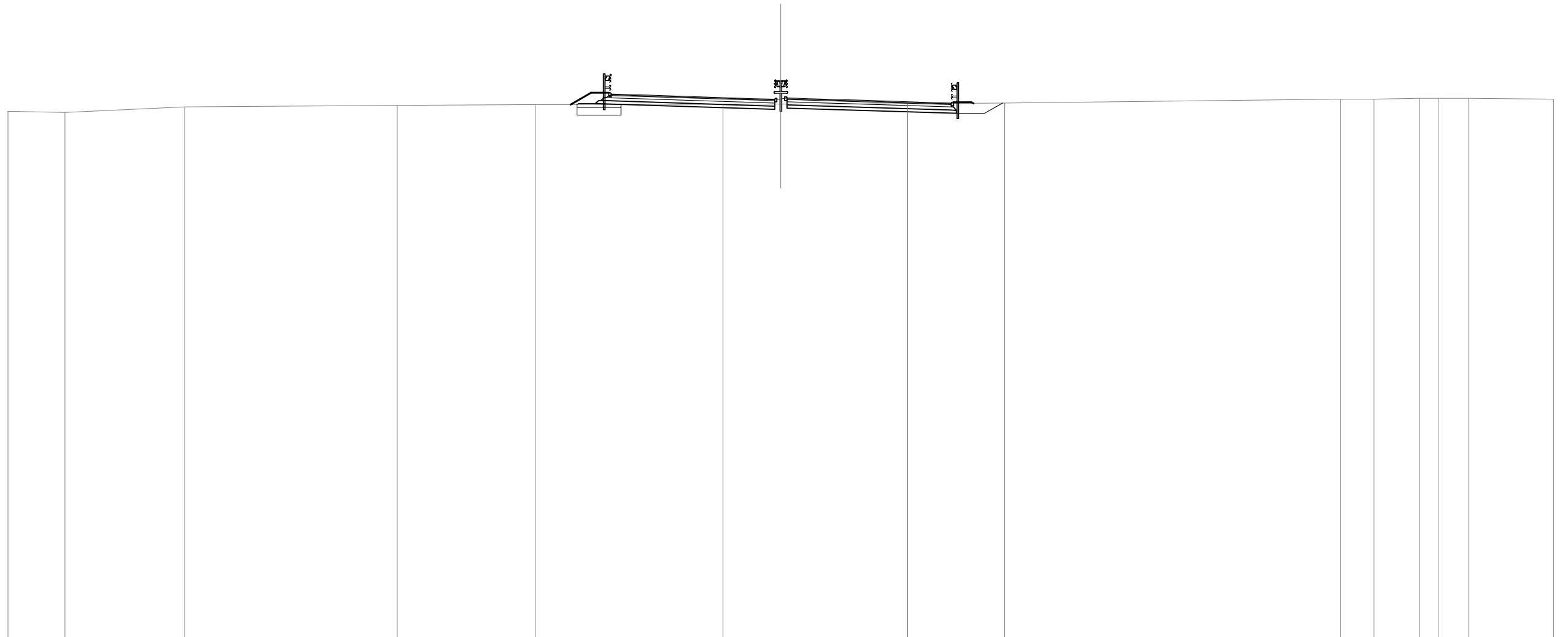


SCALA 1:300

QT.RIF. -14.133

QUOTE TERRENO	20.05	20.18	20.17	20.32	20.33	20.42	20.43	20.44	20.44	20.50	20.58	20.62	20.69	20.70	
DIST.PARZIALI TERRENO	9.86	4.50	4.41	1.02	20.77	9.45	7.52	4.84	9.51	10.69	6.38	5.56	5.51		
QUOTE PROGETTO						21.17	21.10	20.96	20.82	20.76	20.87	20.82	20.67	20.53	20.46
DIST.PARZIALI PROGETTO						1.74	3.75	3.75	1.35	0.80	1.35	3.75	3.75	1.76	

SEZIONE N. : 1115
 QT. PROGETTO : 20.851
 DIST.PROG. : 211880.000
 DIST.PREC. : 20.000
 DIST.SUCC. : 20.000




SCALA 1:300

QT.RIF. -14.097

QUOTE TERRENO	20.02	19.96	20.30	20.42	20.47	20.49	20.49	20.51	20.55	20.82	20.82	20.86	20.86	20.86	20.83
DIST.PARZIALI TERRENO	3.67	7.77	13.74	8.96	12.13	3.74	8.20	6.28	21.73	2.17	2.95	1.23	1.94	5.50	
QUOTE PROGETTO						21.15	21.09	20.97	20.85	20.81	20.89	20.85	20.73	20.61	20.55
DIST.PARZIALI PROGETTO						1.74	3.75	3.75	1.35	0.80	1.35	3.75	3.75	1.76	

SEZIONE N. : 1116
 QT. PROGETTO : 20.887
 DIST.PROG. : 211900.000
 DIST.PREC. : 20.000
 DIST.SUCC. : 7.976




SCALA 1:300

QT.RIF. -14.061

QUOTE TERRENO	20.14	20.27	20.36	20.39	20.48	20.49	20.53	20.53	20.58	20.59	20.62	20.84	20.87	20.85		
DIST.PARZIALI TERRENO	5.50	6.30	5.76	9.56	9.27	13.61	0.80	8.58	3.37	5.62	23.20	4.90	3.54			
QUOTE PROGETTO							21.13	21.08	20.99	20.89	20.85	20.92	20.89	20.79	20.69	20.64
DIST.PARZIALI PROGETTO							1.74	3.75	3.75	1.35	0.80	1.35	3.75	3.75	1.76	

SEZIONE N. : 1117
 QT. PROGETTO : 20.901
 DIST.PROG. : 211907.976
 DIST.PREC. : 7.976
 DIST.SUCC. : 14.857




SCALA 1:300

QT.RIF. -14.048

QUOTE TERRENO	20.19	20.25	20.41	20.46	20.47	20.50	20.52	20.53	20.53	20.54	20.61	20.79	20.85		
DIST.PARZIALI TERRENO	3.43	10.09	9.22	1.71	18.59	4.88	2.08	0.84	7.49	12.46	18.53	10.69			
QUOTE PROGETTO						21.10	21.06	20.98	20.90	20.87	20.93	20.90	20.82	20.74	20.70
DIST.PARZIALI PROGETTO						1.75	3.75	3.75	1.35	0.80	1.35	3.75	3.75	1.80	

SEZIONE N. : 1118
 QT. PROGETTO : 20.927
 DIST.PROG. : 211922.833
 DIST.PREC. : 14.857
 DIST.SUCC. : 6.283

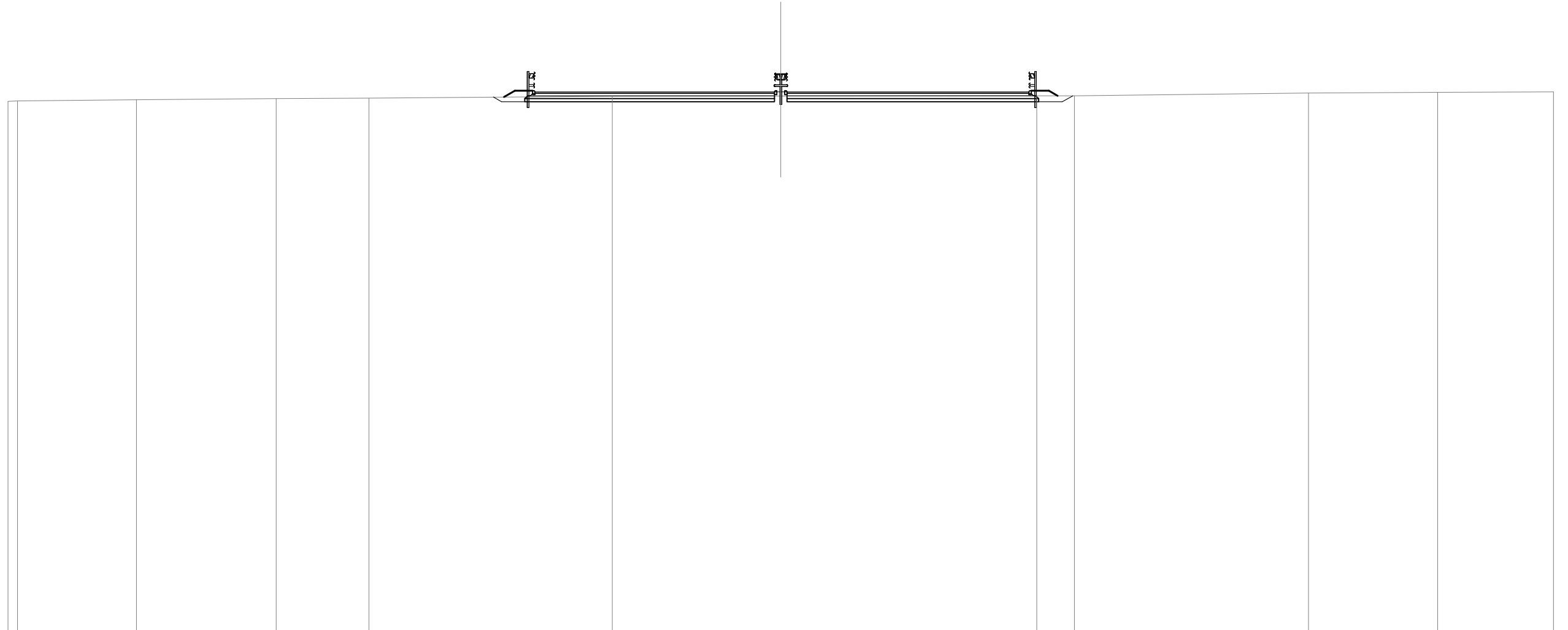


SCALA 1:300

QT.RIF. -14.049

QUOTE TERRENO	20.32	20.37	20.48 20.49 20.49	20.62	20.62	20.62	20.62	20.66	20.90	20.94	20.95	20.94
DIST.PARZIALI TERRENO	3.60	12.54	0.56 0.54	23.98	8.78	2.06	12.30	5.69	22.31	3.44	1.77	2.43
QUOTE PROGETTO				21.02	20.97	20.95	20.93 20.92 20.94	20.93	20.90	20.88	20.84	
DIST.PARZIALI PROGETTO				6.64	3.75	3.75	1.35 0.80 1.35	3.75	3.75	6.80		

SEZIONE N. : 1119
 QT. PROGETTO : 20.939
 DIST.PROG. : 211929.116
 DIST.PREC. : 6.283
 DIST.SUCC. : 10.884



SCALA 1:300

QT.RIF. -14.009

QUOTE TERRENO	20.33 20.34		20.43		20.51		20.53		20.66		20.66		20.67	20.69		20.85		20.91		20.94
DIST.PARZIALI TERRENO	0.60	7.70	9.06	5.99	15.75		10.91		16.55		2.44	15.15	8.36	7.51						
QUOTE PROGETTO							20.94		20.94	20.94	20.94	20.94	20.94	20.94	20.94					
DIST.PARZIALI PROGETTO							6.66	3.75	3.75	1.35	0.60	1.35	3.75	3.75	6.79					

SEZIONE N. : 1120
 QT. PROGETTO : 20.958
 DIST.PROG. : 211940.000
 DIST.PREC. : 10.884
 DIST.SUCC. : 20.000




SCALA 1:300

QT.RIF. -13.990

QUOTE TERRENO	20.38	20.53 20.54	20.61	20.64	20.66 20.66	20.72	20.76	21.00	21.07
DIST.PARZIALI TERRENO	17.49	0.84	17.75	3.65	9.98	12.17	8.84	24.22	4.76
QUOTE PROGETTO			20.80	20.88	20.92	20.96 20.97 20.94 20.96	21.00	21.04	21.11
DIST.PARZIALI PROGETTO			6.68	3.75	3.75	1.35 0.80 1.35	3.75	3.75	6.78

SEZIONE N. : 1121
 QT. PROGETTO : 20.994
 DIST.PROG. : 211960.000
 DIST.PREC. : 20.000
 DIST.SUCC. : 13.051




SCALA 1:300

QT.RIF. -13.426

QUOTE TERRENO	20.92 20.93		21.00 21.18		21.05 21.17 20.96 23.74	23.76	23.54 21.00	20.50		20.83	20.81		20.77 21.02	21.07 20.77	21.00		21.17	21.16 21.22	21.31
DIST.PARZIALI TERRENO	1.19	7.89	8.88	1.02	3.96	4.43	6.06	11.11	4.81	9.28	3.03	5.44	18.52	4.17	1.21	8.31			
QUOTE PROGETTO							20.60	20.79	20.89	20.99	21.03	20.96	20.99	21.10	21.20	21.39			
DIST.PARZIALI PROGETTO							6.67	3.75	3.75	1.35	0.60	1.35	3.75	3.75	6.81				

SEZIONE N. : 1122
 QT. PROGETTO : 21.017
 DIST.PROG. : 211973.051
 DIST.PREC. : 13.051
 DIST.SUCC. : 6.949

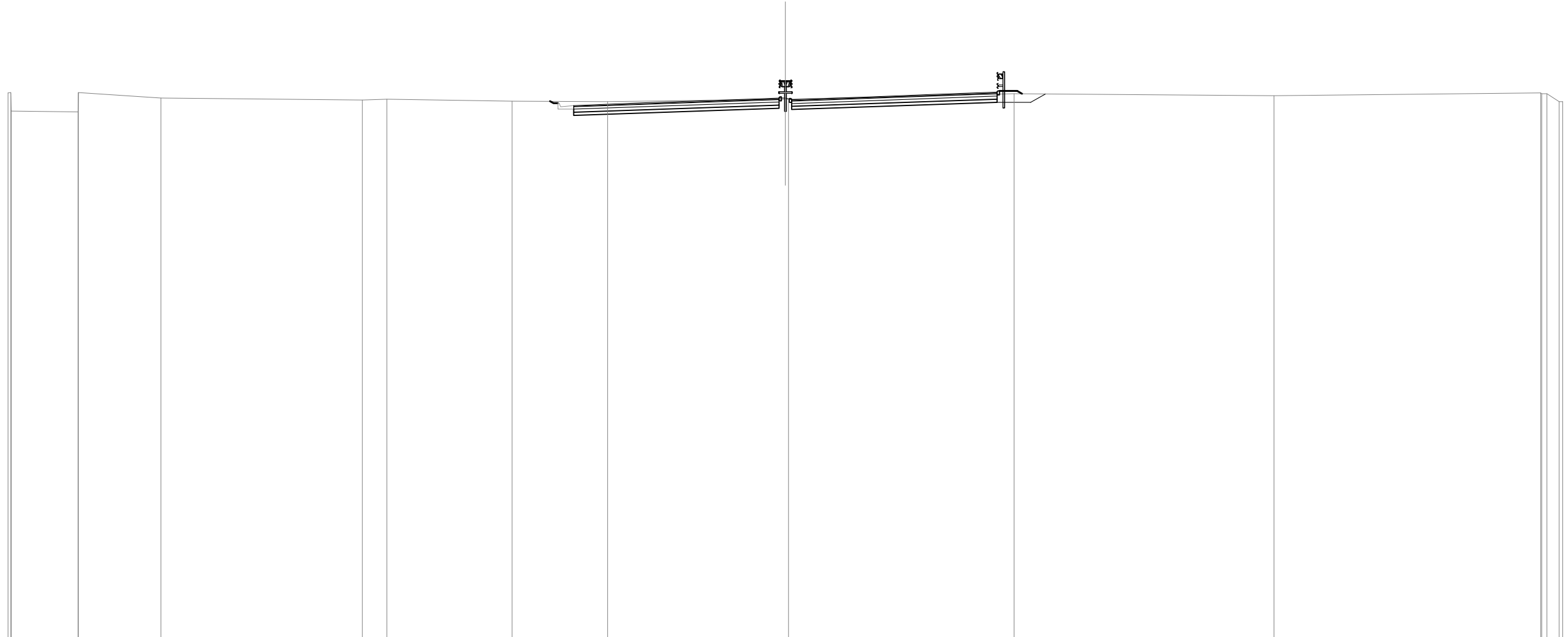


SCALA 1:300

QT.RIF. -12.623

QUOTE TERRENO	21.06 21.06 25.04 21.00	25.05 24.99	24.39 24.98	24.39 24.39 21.17 21.09	20.99 21.00	20.91 20.91	20.98 21.00	21.22	21.20	21.36
DIST.PARZIALI TERRENO	0.54 5.16	9.14	2.07 0.79	5.49	0.74 11.78	0.95 13.14	3.03 12.65	18.27	16.05	
QUOTE PROGETTO					20.55	20.77 20.89	21.02 21.06 20.97 21.02	21.14 21.26	21.48	
DIST.PARZIALI PROGETTO					6.58	3.75 3.75	1.35 0.80 1.35	3.75 3.75	6.76	

SEZIONE N. : 1123
 QT. PROGETTO : 21.029
 DIST.PROG. : 211980.000
 DIST.PREC. : 6.949
 DIST.SUCC. : 7.975

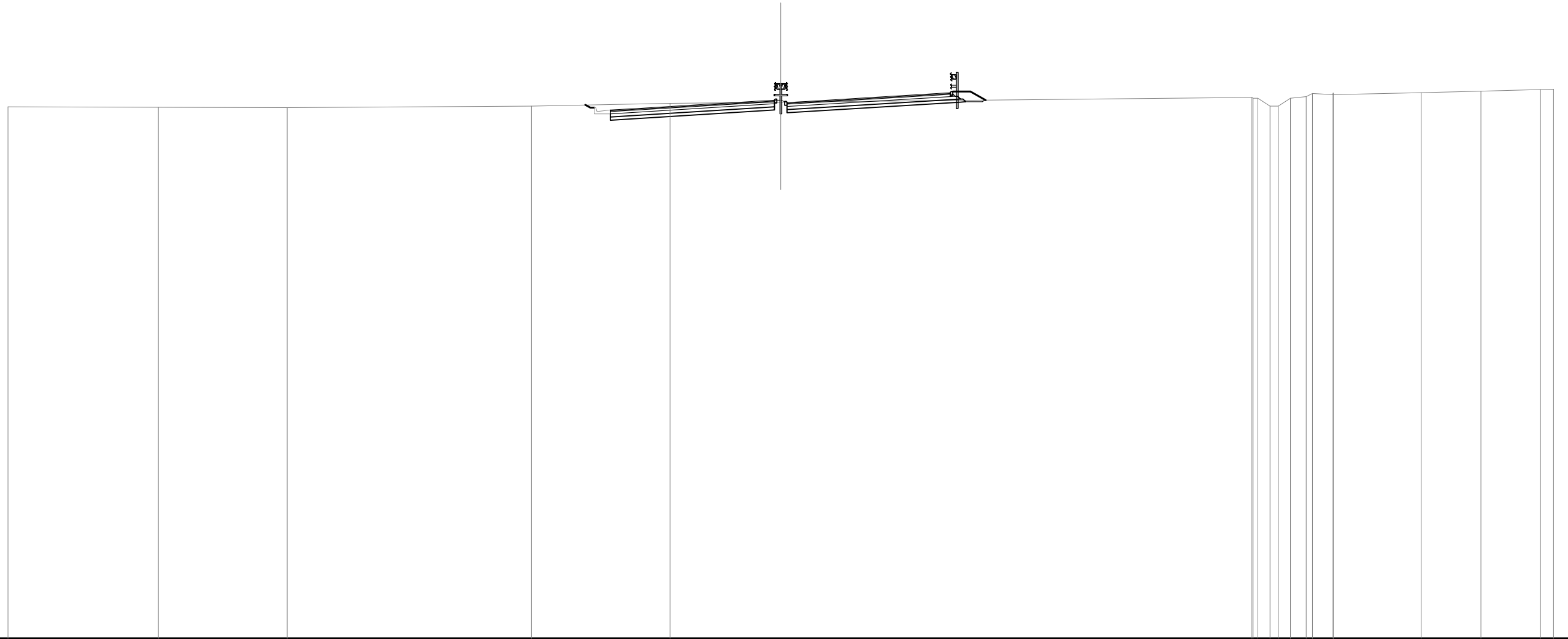


SCALA 1:300

QT.RIF. -13.736

QUOTE TERRENO	21.41 21.43 20.24	20.18 21.43	21.07	20.96 21.00	20.88	20.86	21.00 21.00	21.36	21.22	21.40 21.35 21.35 20.84 20.84					
DIST.PARZIALI TERRENO	4.28	5.32	12.96	1.57	8.06	6.14	11.44	14.51	16.71	17.15					
QUOTE PROGETTO						20.61	20.76	20.90	21.03	21.08	20.98	21.03	21.16	21.30	21.45
DIST.PARZIALI PROGETTO						4.36	3.75	3.75	1.35	0.80	1.35	3.75	3.75	4.36	

SEZIONE N. : 1127
 QT. PROGETTO : 21.136
 DIST.PROG. : 212040.000
 DIST.PREC. : 20.000
 DIST.SUCC. : 22.878



SCALA 1:300

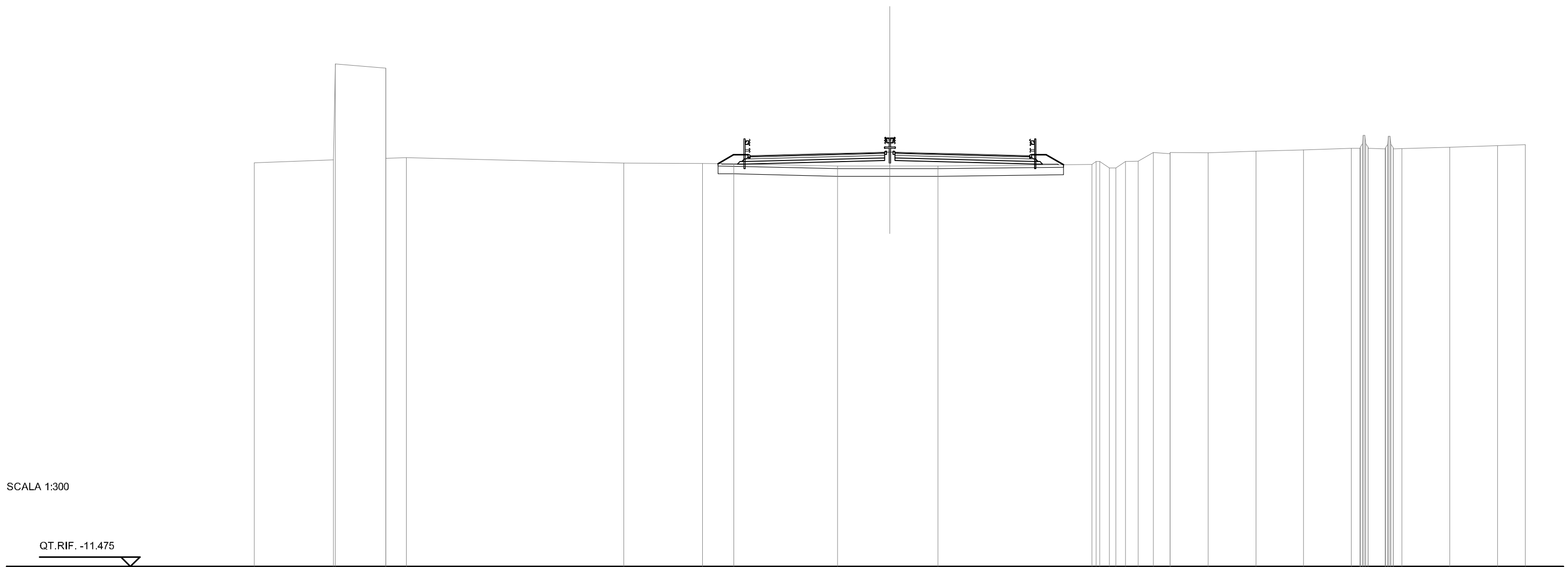
QT.RIF. -13.631

QUOTE TERRENO	20.77	20.74	20.72	20.83	21.00	21.07	21.38	21.33	21.33	20.82	20.82	21.33	21.42	21.65	21.55	21.55	21.69	21.79	21.89	21.91
DIST.PARZIALI TERRENO	9.73	8.33	15.80	8.98	7.16	30.47	0.79	0.53	0.79	1.03	1.34	5.67	3.87	3.87	0.84					
QUOTE PROGETTO					20.57	20.68	20.91	21.14	21.22	21.05	21.14	21.36	21.59	21.69						
DIST.PARZIALI PROGETTO					1.78	3.75	3.75	1.35	0.80	1.35	3.75	3.75	1.72							

SEZIONE N. : 1138
 QT. PROGETTO : 21.063
 DIST.PROG. : 212268.465
 DIST.PREC. : 28.465
 DIST.SUCC. : 11.535

SCALA 1:300

QT.RIF. -11.475

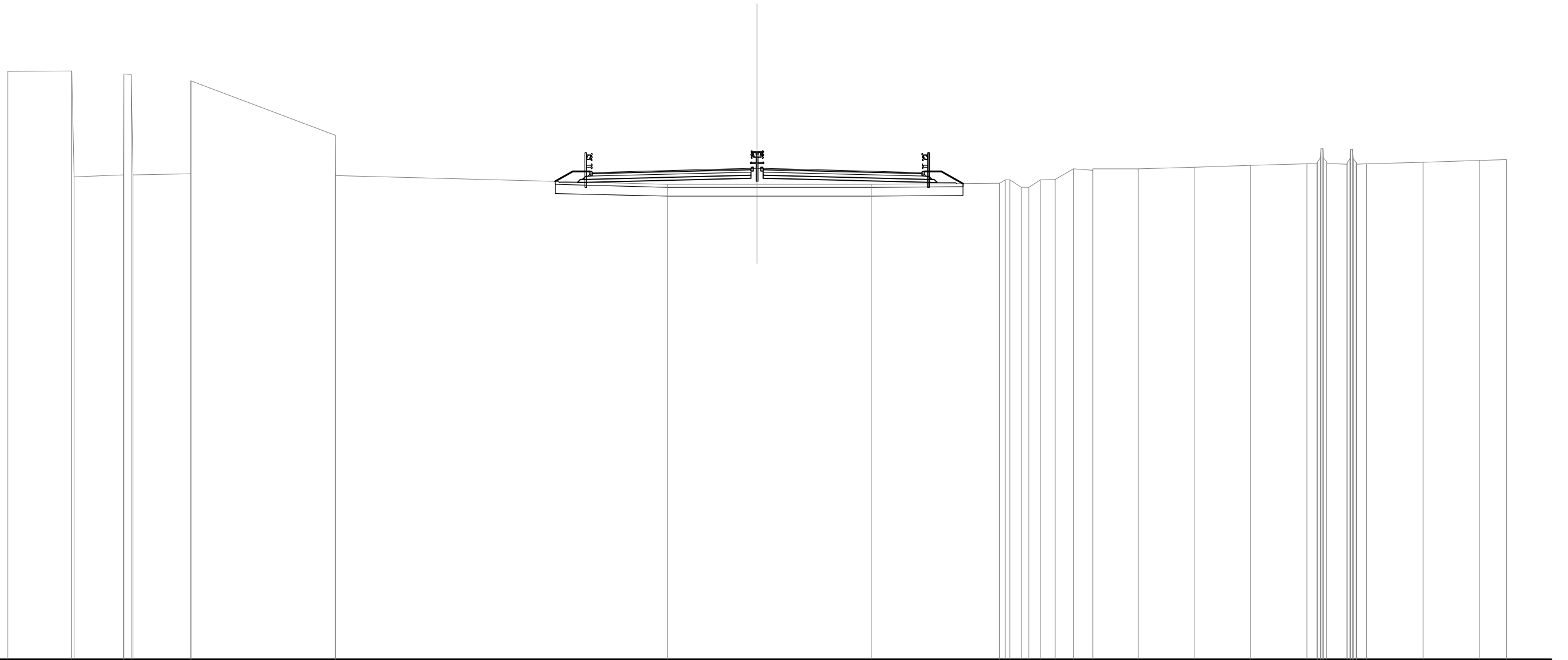


QUOTE TERRENO	20.25	20.50 28.05	27.72 20.62 20.67		20.24	20.20	20.20		20.00	20.00	20.00		20.15 20.36 20.36 19.85 19.85 20.36 20.39 21.07 20.97 21.07	21.06	21.17	21.29	21.40 21.42 21.42 21.52 21.77 22.42 22.42 21.52 21.42 21.36 21.46 21.71 22.36 22.36 21.70 21.45 21.36 21.38 21.50 21.61 21.67			
DIST.PARZIALI TERRENO	6.23	3.96	1.62	17.11	6.18	2.48	8.16	4.11	3.78	12.12	0.76 0.51 0.76 0.99 1.19 1.30	3.01	3.75	3.75	3.75	0.70 1.36 0.70	3.75	3.75	2.20	
QUOTE PROGETTO							20.83 20.88	20.97	21.06 21.10 21.10	21.06	20.97	20.88 20.83								
DIST.PARZIALI PROGETTO							1.75 3.75	3.75	1.35 0.60 1.35	3.75	3.75	1.75								

SEZIONE N. : 1139
 QT. PROGETTO : 21.025
 DIST.PROG. : 212280.000
 DIST.PREC. : 11.535
 DIST.SUCC. : 20.000

SCALA 1:300

QT.RIF. -11.719

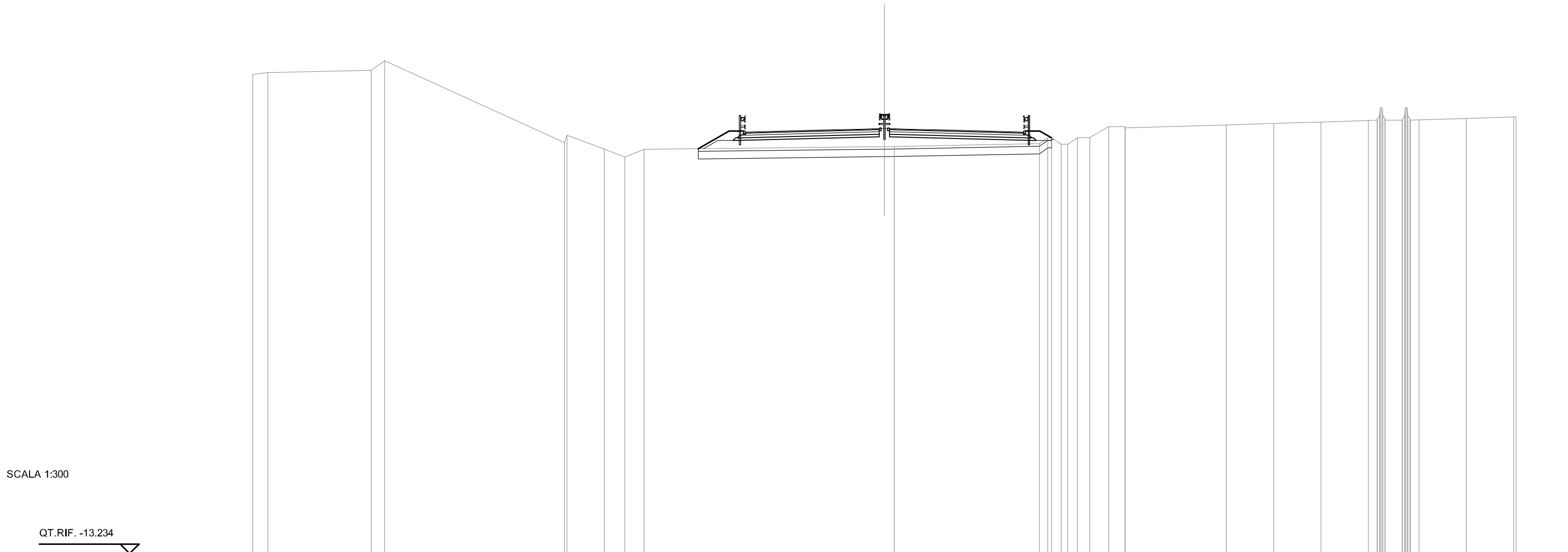


QUOTE TERRENO	27.54	27.56 20.50	20.62 27.36 27.33 20.63	20.69 26.91	23.27 20.57	20.00	20.00	20.00	20.07 20.31 20.31 19.80 19.80 20.31 20.33 21.04 20.94 21.04	21.03	21.14	21.25	21.37 21.39 21.39 21.49 21.74 22.39 22.39 21.49 21.39 21.34 21.44 21.69 22.34 22.34 21.69 21.44 21.34 21.34 21.36 21.47 21.59 21.64
DIST.PARZIALI TERRENO	4.27	3.31	0.48 3.85	9.62	22.15	5.98	7.62	8.56	0.76 0.51 0.76 0.99 1.23 1.30 3.01	3.75	3.75	3.75	0.70 1.36 0.70 3.75 3.75 1.82
QUOTE PROGETTO						20.79 20.84	20.93	21.03 21.06 21.06 21.03	20.93	20.84 20.79			
DIST.PARZIALI PROGETTO						1.75 3.75	3.75	1.35 0.80 1.35 3.75	3.75	1.75			

SEZIONE N. : 1146
 QT. PROGETTO : 20.341
 DIST.PROG. : 212420.000
 DIST.PREC. : 20.000
 DIST.SUCC. : 20.000

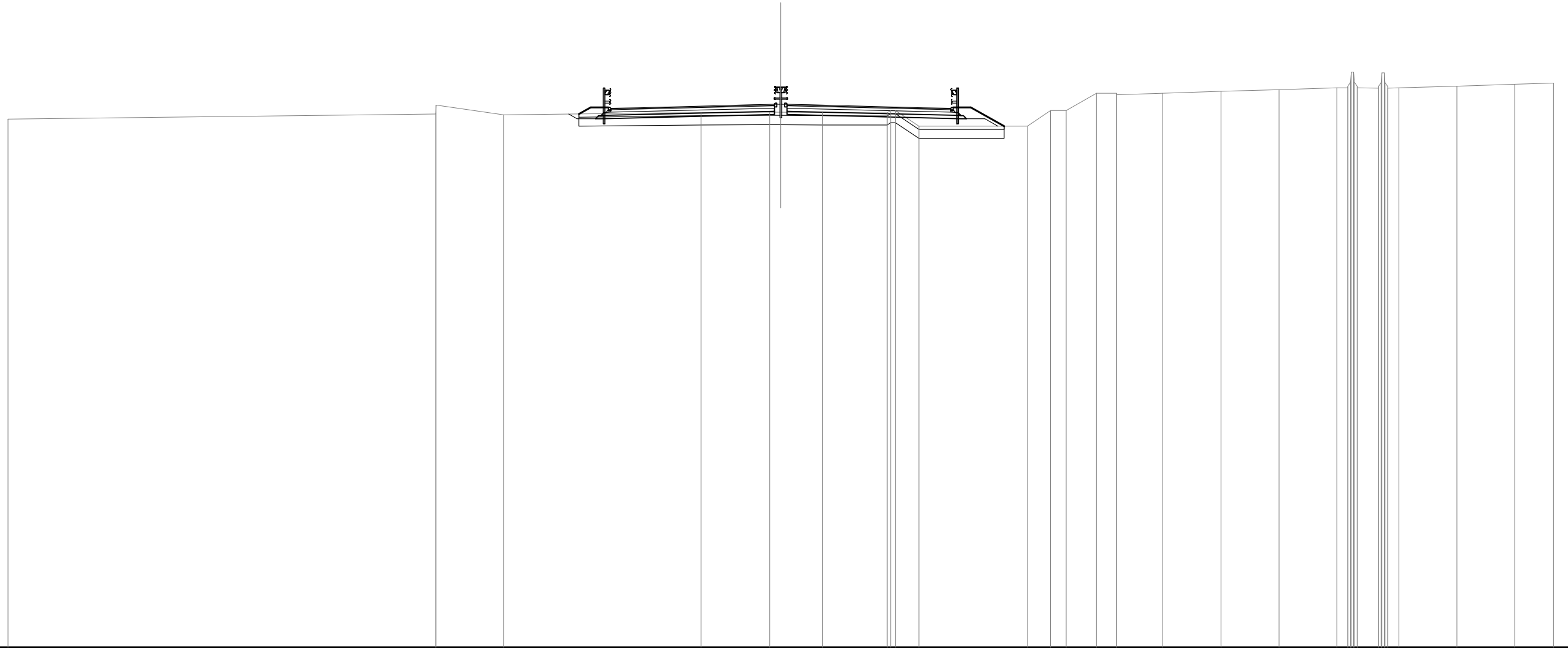
SCALA 1:300

QT.RIF. -13.234



QUOTE TERRENO	24.66 24.81		24.98 25.75		19.27 19.86	18.76	18.13	18.73		18.96 18.97		19.18 19.65 19.65 19.14 19.14 19.65 19.67	20.53 20.53 20.43		20.68	20.79	20.91	21.02 21.04 21.14 21.39 22.04 22.04 21.39 21.14 21.04 21.14 21.39 22.04 21.04 21.06 21.17 21.29 21.29		
DIST.PARZIALI TERRENO	1.20	8.18	1.08	14.22	2.93	1.63	1.54		19.03	0.78	11.49	0.66 0.76 0.51 0.76 0.98 1.51 1.30	8.00	3.75	3.75	3.75	0.70 1.36 0.70	3.75	3.75	
QUOTE PROGETTO									20.11 20.15	20.25	20.34 20.37 20.34	20.25	20.15 20.11							
DIST.PARZIALI PROGETTO									1.75	3.75	3.75	1.35 0.80 1.35	3.75	3.75	1.75					

SEZIONE N. : 1151
 QT. PROGETTO : 19.772
 DIST.PROG. : 212522.913
 DIST.PREC. : 22.913
 DIST.SUCC. : 17.087



SCALA 1:300

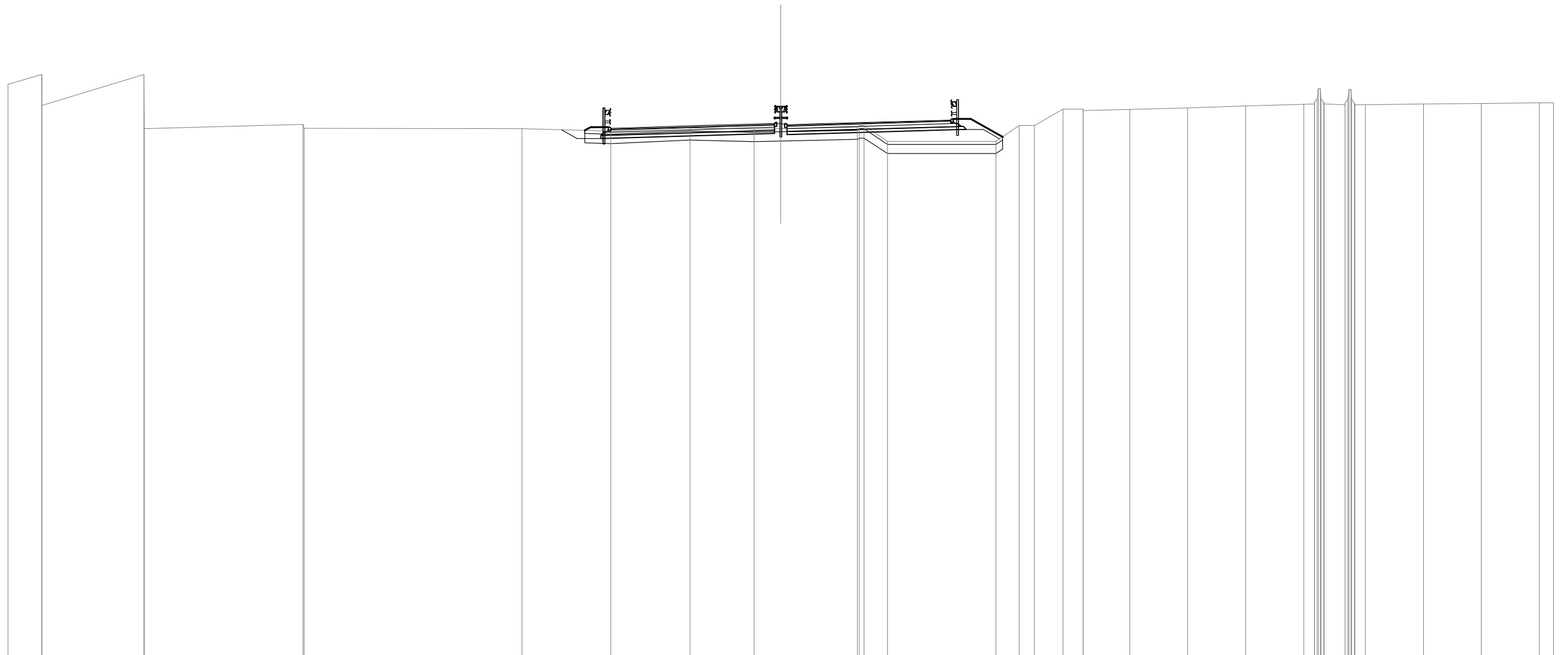
QT.RIF. -15.364

QUOTE TERRENO	-18.84		19.17 19.75	19.12		19.27	19.29 19.29	19.26	19.25 19.40 19.40 18.39	18.39	19.40 19.41	20.53 20.53 20.43	20.52	20.63	20.75	20.86 20.88 20.98 21.23 21.88 21.88 21.23 20.98 20.88 20.84 20.94 21.19 21.84 21.84 21.19 20.94 20.84 20.84 20.87 20.98 21.09 21.17
DIST.PARZIALI TERRENO		27.66	4.39		12.76	4.45	0.72 2.68	4.21	1.51 7.02	1.51	1.00 1.96	1.30 3.00	3.75	3.75	3.75	0.70 1.36 0.70 3.75 3.75 2.51
QUOTE PROGETTO						19.68	19.77 19.81 19.81 19.77	19.68	19.58 19.54							
DIST.PARZIALI PROGETTO						3.75	1.35 0.60 1.35	3.75	3.75 1.75							

SEZIONE N. : 1154
 QT. PROGETTO : 19.503
 DIST.PROG. : 212580.000
 DIST.PREC. : 20.000
 DIST.SUCC. : 20.000

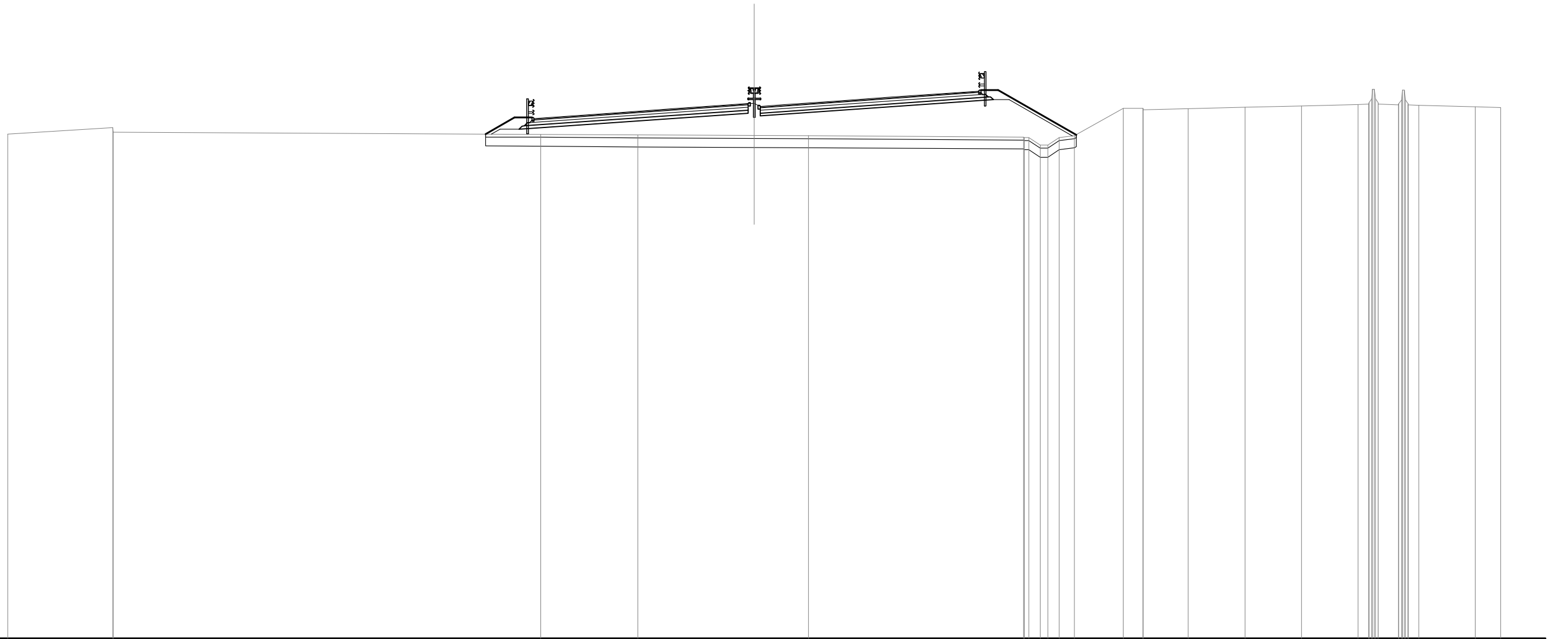
SCALA 1:300

QT.RIF. -14.952



QUOTE TERRENO	22.07	22.70 20.70	22.71 19.21	19.48 19.23	19.21	19.04	19.26	19.17	19.20	19.31 19.40 19.40 18.39	18.39	19.40 19.41	20.47 20.47 20.37	20.45	20.56	20.67	20.77 20.79 20.89 21.14 21.79 21.14 20.89 20.79 20.75 20.85 21.10 21.75 21.10 20.85 20.75 20.76 20.79 20.83 20.87 20.88
DIST.PARZIALI TERRENO	2.18	6.60	10.26	14.08	5.75	5.14	4.14	1.72	4.94	1.51 1.51	7.01	1.51 1.00 1.85	1.30 3.00	3.75	3.75	3.75	0.70 1.36 0.70 3.75 3.75 3.75 0.92
QUOTE PROGETTO						19.23	19.28	19.39	19.50 19.54 19.46 19.50	19.61	19.72	19.77					
DIST.PARZIALI PROGETTO						1.75	3.75	3.75	1.35 0.80 1.35	3.75	3.75	1.75					

SEZIONE N. : 1160
 QT. PROGETTO : 20.529
 DIST.PROG. : 212701.040
 DIST.PREC. : 21.040
 DIST.SUCC. : 15.832

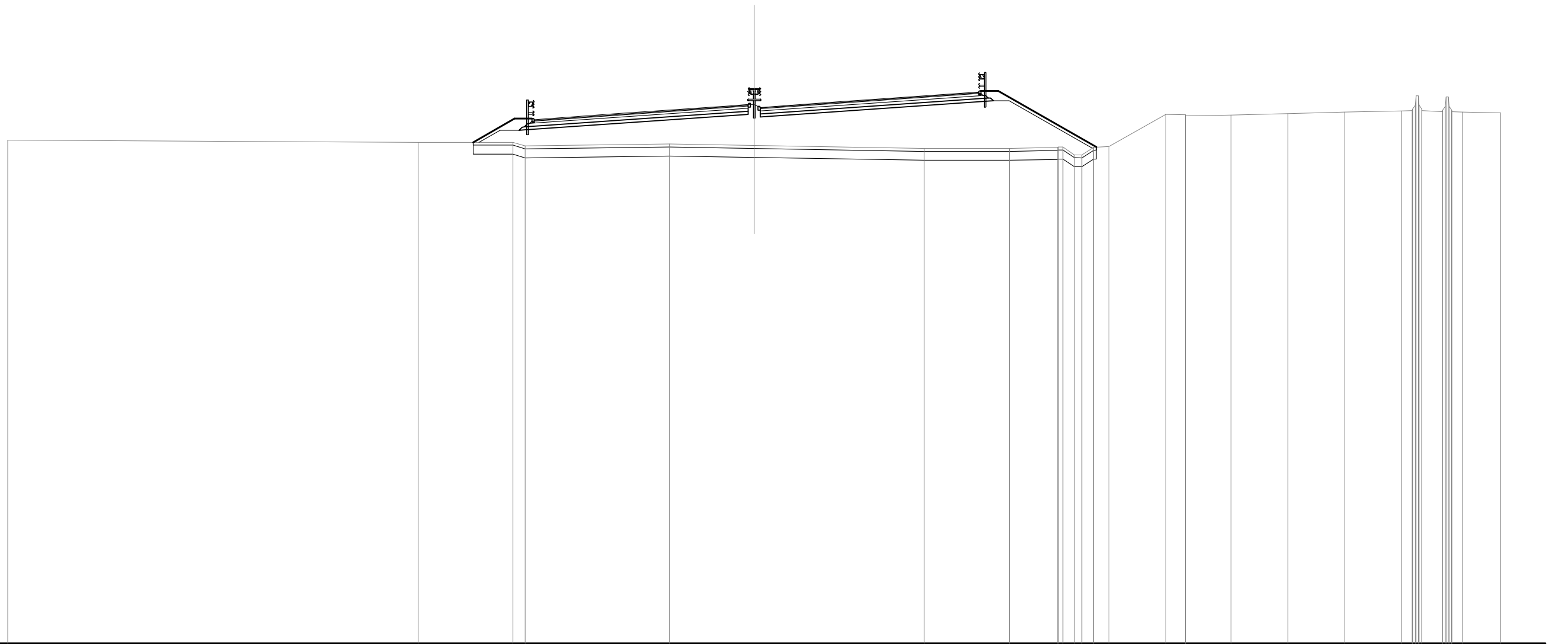


SCALA 1:300

QT.RIF. -15.197

QUOTE TERRENO	-18.57	19.00 18.70		18.56		18.51		18.48	18.46		18.38 18.34 18.34 18.34 17.83 17.83 18.34 18.46	20.31 20.31 20.21	20.28	20.37	20.47	20.56 20.58 20.68 20.93 21.58 21.58 20.93 20.68 20.58 20.52 20.62 20.87 21.52 20.87 20.62 20.52 20.52
DIST.PARZIALI TERRENO	7.02		28.64	6.50	7.80	3.62		14.41			0.77 0.51 0.77 1.01 3.27	1.32 3.04	3.80	3.80	3.80	0.71 1.38 0.71 3.79 1.71
QUOTE PROGETTO				19.62	20.00	20.27	20.53 20.62 20.43 20.53	20.79	21.05	21.46						
DIST.PARZIALI PROGETTO				5.50	3.75	3.75	1.35 0.80 1.35	3.75	3.75	5.77						

SEZIONE N. : 1161
 QT. PROGETTO : 20.843
 DIST.PROG. : 212716.872
 DIST.PREC. : 15.832
 DIST.SUCC. : 3.128



SCALA 1:300

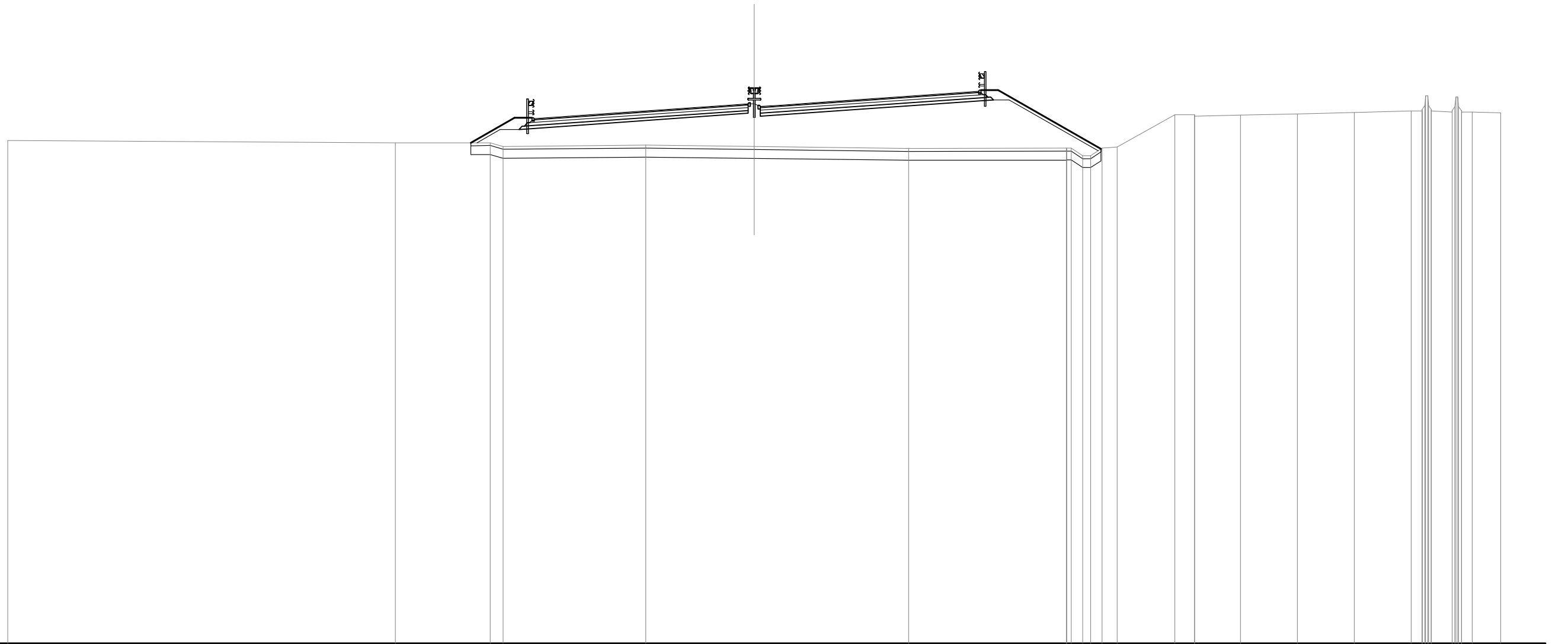
QT.RIF. -15.170

QUOTE TERRENO	18.55		18.41	18.41 18.17		18.29	18.19		18.00	18.00	18.06 18.08 18.08 17.57 17.57 18.08 18.13	20.27 20.27 20.17	20.24	20.33	20.42	20.51 20.53 20.53 20.63 20.88 21.53 20.88 20.63 20.53 20.46 20.81 21.46 21.46
DIST.PARZIALI TERRENO		27.49	6.34	0.81	9.67	5.69	11.37	5.72	3.24	0.77 0.52 0.77 1.01	3.81	1.32 3.05	3.81	3.81	3.81	0.71 1.38 0.71 2.56
QUOTE PROGETTO				19.93	20.32	20.58	20.84 20.94 20.75 20.84	21.11	21.37	21.77						
DIST.PARZIALI PROGETTO					5.50	3.75	3.75	1.35 0.80 1.35	3.75	3.75	5.78					

SEZIONE N. : 1162
 QT. PROGETTO : 20.907
 DIST.PROG. : 212720.000
 DIST.PREC. : 3.128
 DIST.SUCC. : 20.000

SCALA 1:300

QT.RIF. -15.164

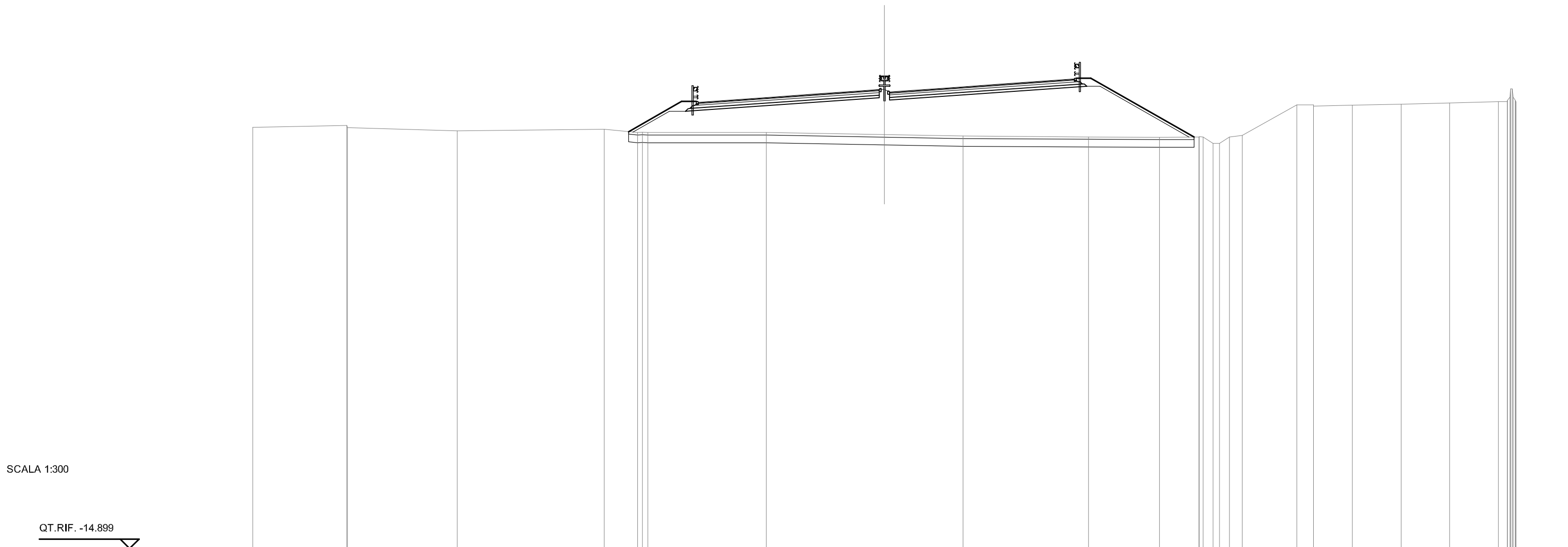


QUOTE TERRENO	-18.53		-18.38	18.39 18.14		18.22	18.13		18.00		18.02 18.03 18.03 17.52 17.52 18.03 18.10	20.26 20.26 20.16	20.23	20.32	20.41	20.51 20.52 20.52 20.62 20.87 21.52 21.52 20.87 20.62 20.52 20.45 20.55 20.60	21.45	
DIST.PARZIALI TERRENO		25.95	6.35	0.86	9.57	7.26	10.32		10.58		0.77 0.52 0.78 1.02	3.86	1.32	3.06	3.82	3.82	3.82	0.71 1.38 0.71 1.92
QUOTE PROGETTO					20.00	20.38	20.64	20.91 21.00 20.81 20.91	21.17	21.43	21.84							
DIST.PARZIALI PROGETTO					5.50	3.75	3.75	1.35 0.80 1.35	3.75	3.75	5.77							

SEZIONE N. : 1163
 QT. PROGETTO : 21.316
 DIST.PROG. : 212740.000
 DIST.PREC. : 20.000
 DIST.SUCC. : 22.668

SCALA 1:300

QT.RIF. -14.899

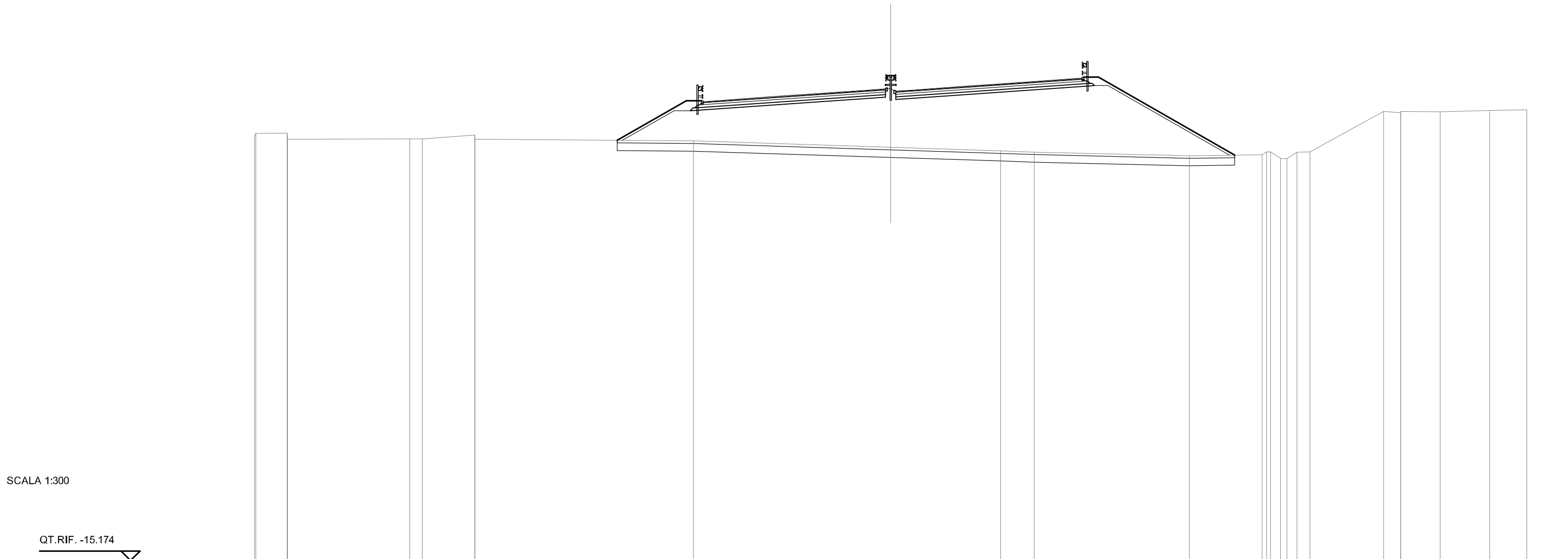


QUOTE TERRENO	18.43	18.58 18.38	18.13	18.27	18.00	18.00	17.83	17.72	17.67	17.64	17.65 17.67 17.67 17.15 17.15 17.65 17.79	20.19 20.19 20.09	20.16	20.25	20.35	20.44 20.45 20.55 20.80 21.45 21.45 20.60 20.55			
DIST.PARZIALI TERRENO	7.45	8.70	11.64	2.63	9.39	9.35	6.21	9.95	5.61	3.14	0.77 0.57 0.78 1.01	4.32	1.33	3.08	3.85	3.85	3.85	0.72	
QUOTE PROGETTO					20.41	20.79	21.05	21.32	21.41	21.22	21.32	21.58	21.84	22.25					
DIST.PARZIALI PROGETTO					5.50	3.75	3.75	1.35	0.80	1.35	3.75	3.75	5.78						

SEZIONE N. : 1164
 QT. PROGETTO : 21.780
 DIST.PROG. : 212762.668
 DIST.PREC. : 22.668
 DIST.SUCC. : 17.332

SCALA 1:300

QT.RIF. -15.174

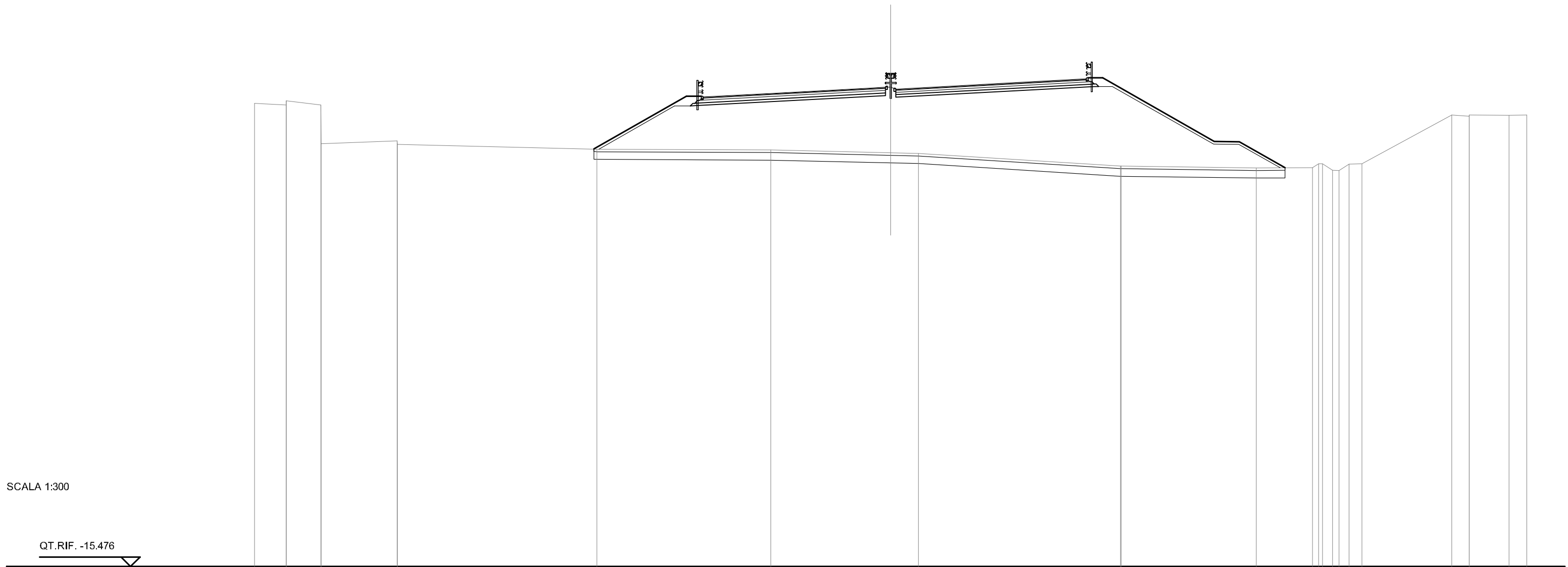


QUOTE TERRENO	18.21 18.36	18.39 17.91	17.94 17.93	18.25 17.92	17.78	17.28	17.00	16.91	16.62	16.70 16.93 16.92 16.41 16.40 16.90 16.92	20.11 20.00 20.10	20.08	20.17	20.23
DIST.PARZIALI TERRENO	2.48	9.61	0.98 4.11	17.19	15.50	8.62	2.66	12.20	5.71	0.78 0.52 0.78 1.02	5.79	1.35 3.11	3.89	2.92
QUOTE PROGETTO					20.87	21.25	21.52	21.78 21.87 21.69 21.78	22.04	22.30	22.71			
DIST.PARZIALI PROGETTO					5.50	3.75	3.75	1.35 0.80 1.35	3.75	3.75	5.77			

SEZIONE N. : 1165
 QT. PROGETTO : 22.135
 DIST.PROG. : 212780.000
 DIST.PREC. : 17.332
 DIST.SUCC. : 20.000

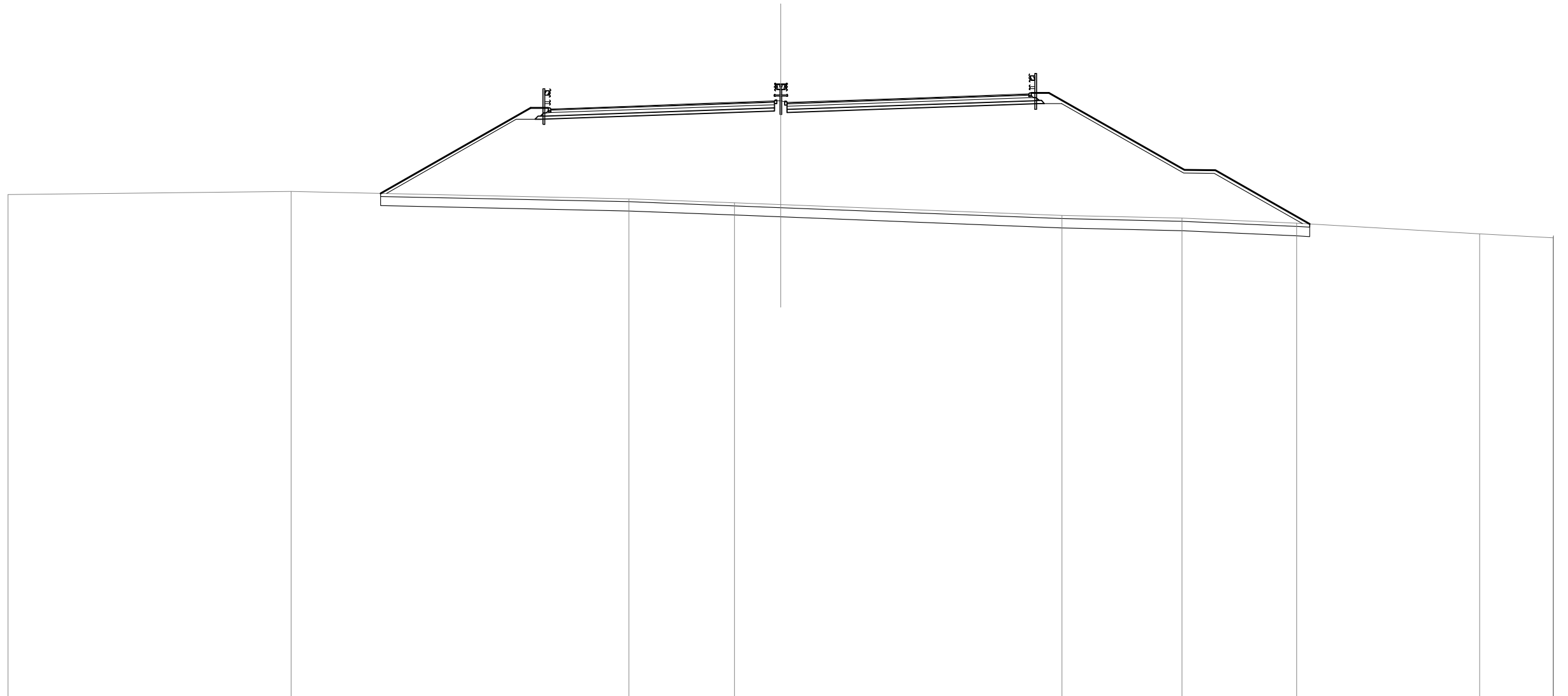
SCALA 1:300

QT.RIF. -15.476



QUOTE TERRENO	20.94	20.82 21.14	20.82 17.77	18.00 17.70	17.34	17.27	17.05 17.00	16.00 16.00	15.86	15.88 16.19 16.19 15.67 15.66 16.17 16.18	20.03 19.93 20.03	20.00 20.03	
DIST.PARZIALI TERRENO	2.49	2.72	5.96	15.69	13.67	9.43	2.18	15.87	10.62	4.42	0.48 0.79 0.52 0.79 1.02	7.06	1.36 3.14 1.40
QUOTE PROGETTO					21.43	21.73	21.93	22.13 22.21 22.06	22.13	22.34	22.54	22.87	
DIST.PARZIALI PROGETTO					5.50	3.75	3.75	1.35 0.80 1.35	3.75	3.75	6.11		

SEZIONE N. : 1166
 QT. PROGETTO : 22.544
 DIST.PROG. : 212800.000
 DIST.PREC. : 20.000
 DIST.SUCC. : 20.000

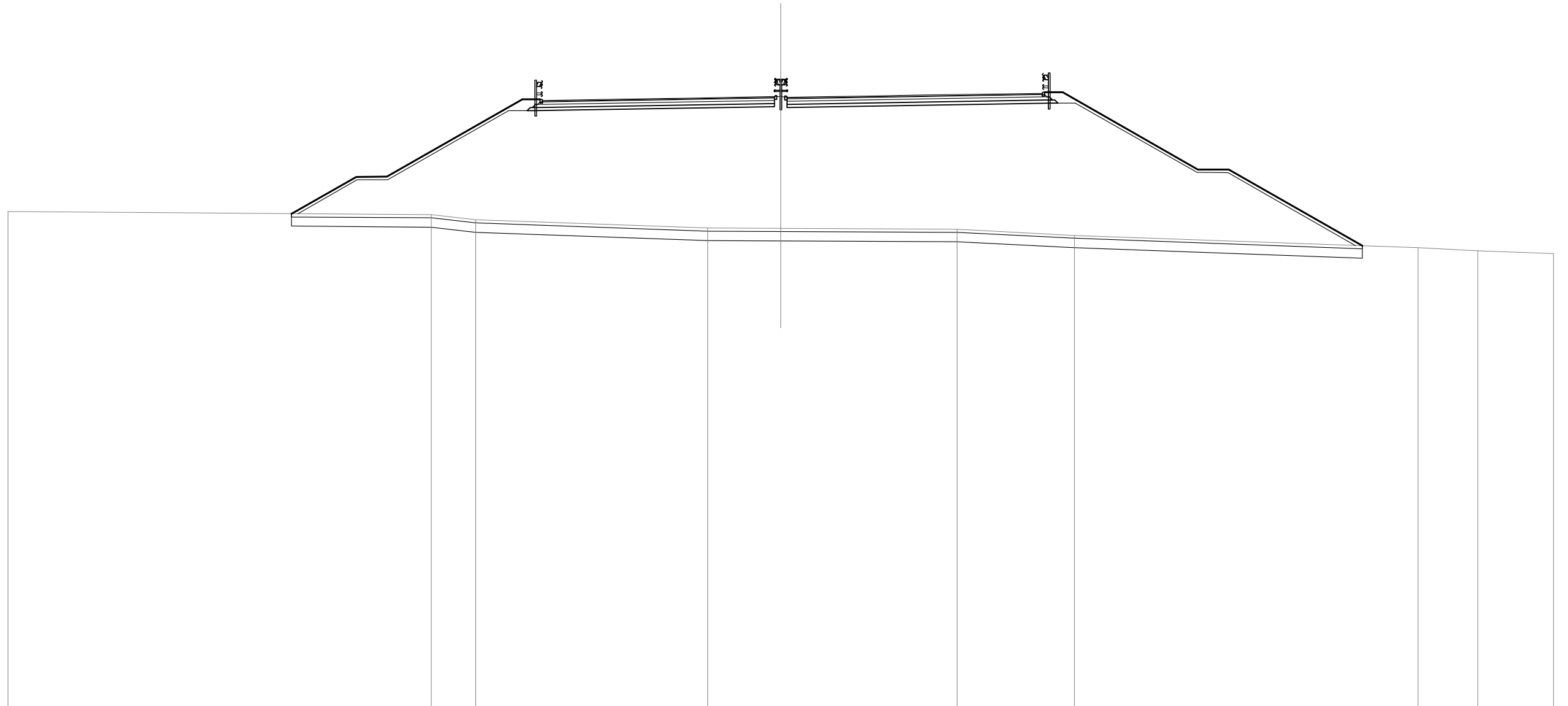


SCALA 1:300

QT.RIF. -16.049

QUOTE TERRENO	-16.53	-16.74	-16.26	-16.00	-15.88	-15.17	-15.00	-14.66	-14.00	-13.74	-13.85	
DIST.PARZIALI TERRENO	18.32	21.85	6.83	3.00	18.19	7.76	7.43	11.82	4.75			
QUOTE PROGETTO			22.08	22.28	22.41	22.54	22.59	22.50	22.54	22.68	22.81	23.05
DIST.PARZIALI PROGETTO			5.65	3.75	3.75	1.35	0.60	1.35	3.75	3.75	6.80	

SEZIONE N. : 1167
 QT. PROGETTO : 22.954
 DIST.PROG. : 212820.000
 DIST.PREC. : 20.000
 DIST.SUCC. : 16.062

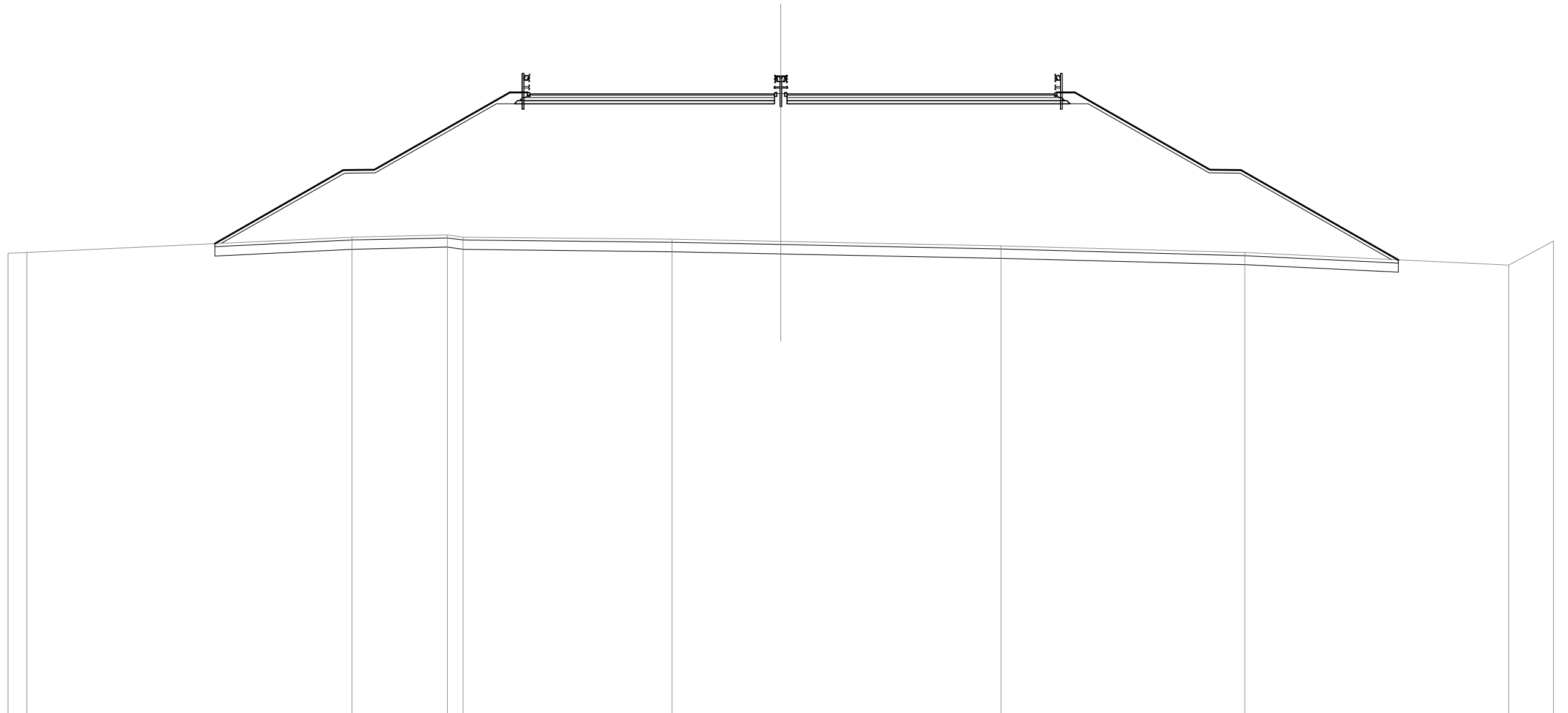


SCALA 1:300

QT.RIF. -16.582

QUOTE TERRENO	-15.53			15.33	15.00			14.47	14.44			14.38	14.00			13.19	13.00	12.82
DIST.PARZIALI TERRENO		27.38		2.89		15.01		4.73		11.40		7.61		22.22		3.87	4.91	
QUOTE PROGETTO							22.73	22.83	22.89	22.95	22.98	22.93	22.95	23.01	23.07			23.20
DIST.PARZIALI PROGETTO							6.17	3.75	3.75	1.35	0.60	1.35	3.75	3.75	7.68			

SEZIONE N. : 1168
 QT. PROGETTO : 23.282
 DIST.PROG. : 212836.062
 DIST.PREC. : 16.062
 DIST.SUCC. : 23.938



SCALA 1:300

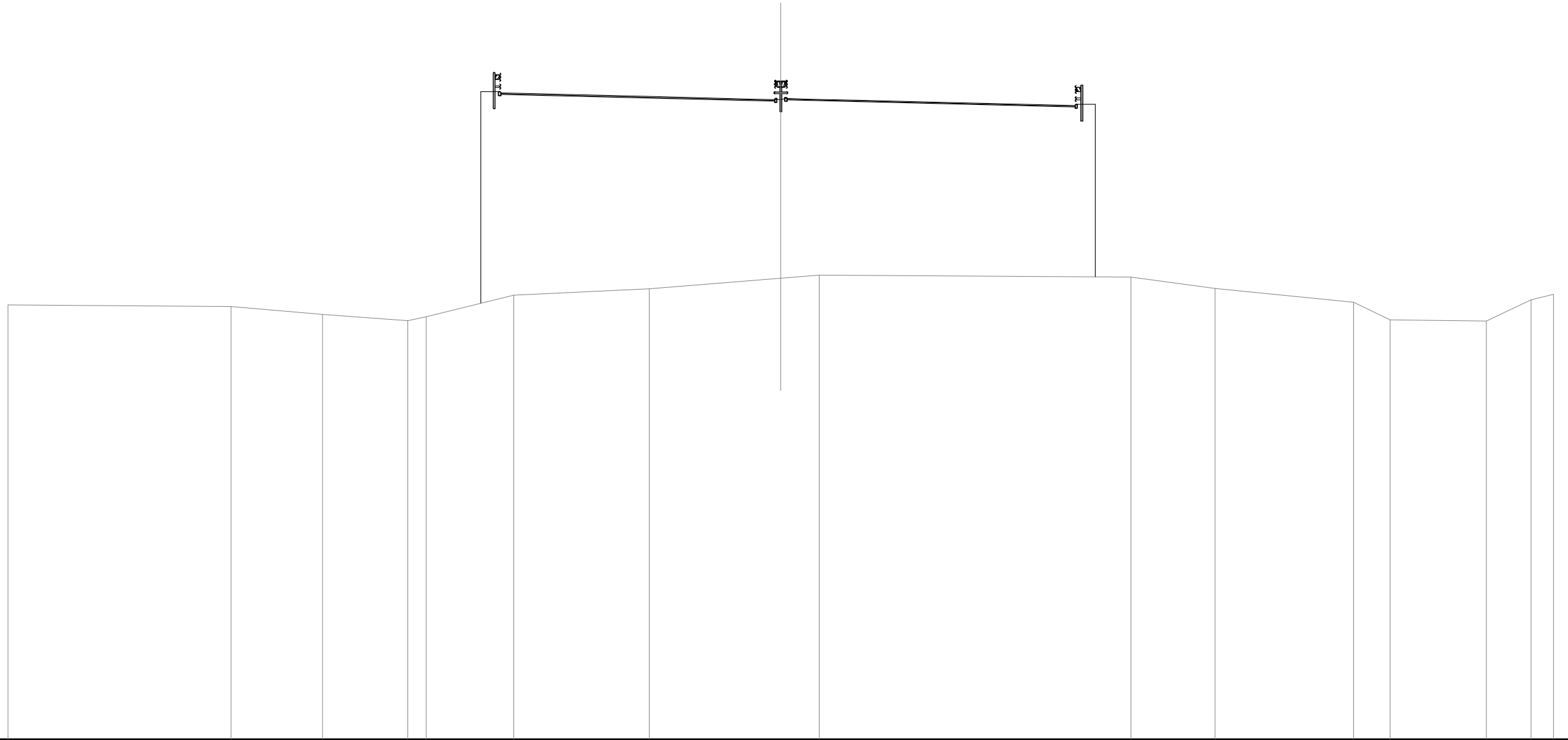
QT.RIF. -16.938

QUOTE TERRENO	12.94 13.00		14.00	14.14 14.00		13.86	13.71		13.42		13.00		12.18 13.74
DIST.PARZIALI TERRENO	1.23	21.03	6.18	1.00	13.52	7.04	14.24	15.79	17.07	2.90			
QUOTE PROGETTO					23.28	23.28	23.28	23.28	23.28	23.28	23.28	23.28	
DIST.PARZIALI PROGETTO					6.99	3.75	3.75	1.35 0.60 1.35	3.75	3.75	8.47		

SEZIONE N. : 1169
 QT. PROGETTO : 23.772
 DIST.PROG. : 212860.000
 DIST.PREC. : 23.938
 DIST.SUCC. : 20.000

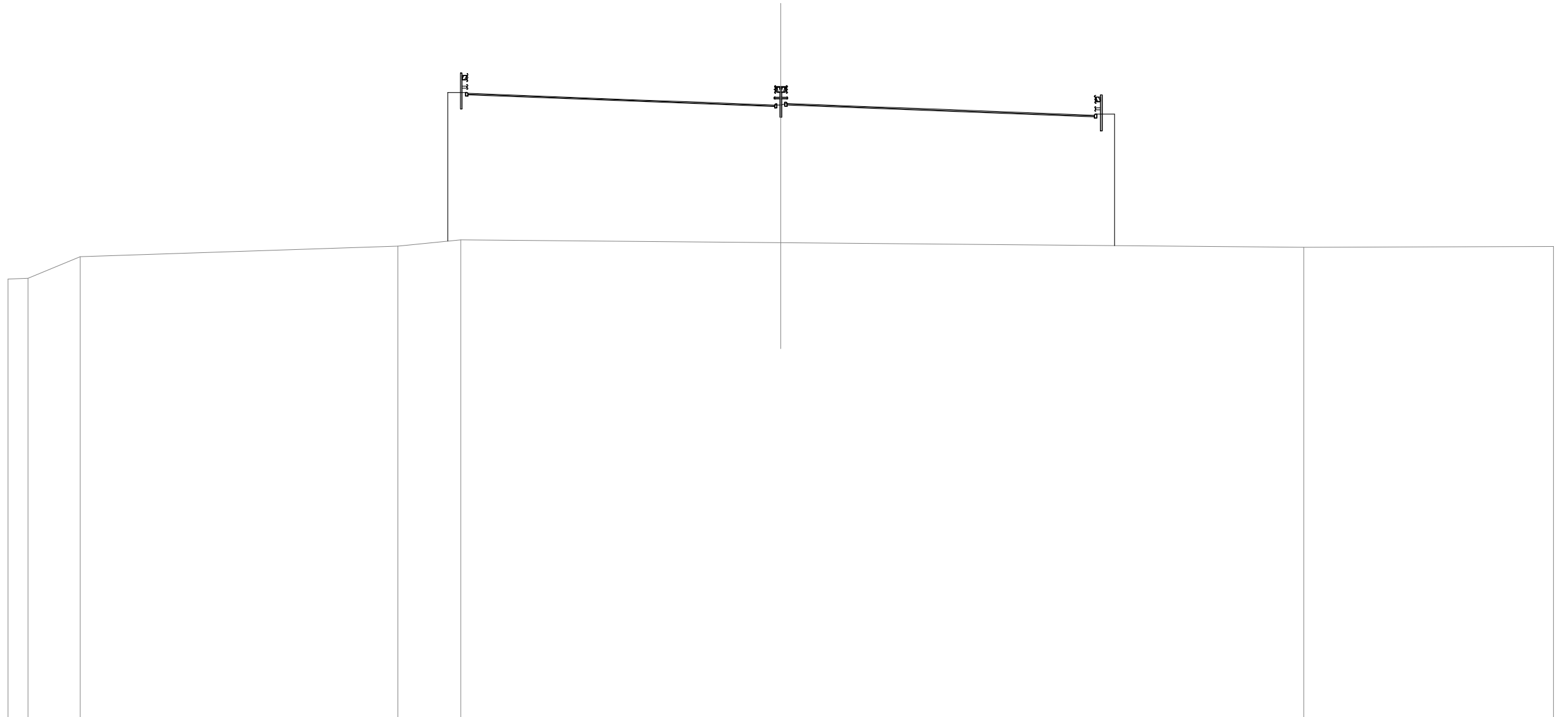
SCALA 1:300

QT.RIF. -17.659



QUOTE TERRENO	10.44		10.35	9.84	9.42	9.69	11.10	11.49	12.17	12.37		12.26	11.52	10.62	9.48	9.40	10.78	11.12
DIST.PARZIALI TERRENO		14.43	5.92	5.51	1.20	5.66	8.76	8.52	2.49	20.17		5.44	8.95	2.37	6.22	2.90	1.45	
QUOTE PROGETTO							24.16	23.95	23.86	23.77	23.74	23.80	23.77	23.68	23.59		23.36	
DIST.PARZIALI PROGETTO							8.86	3.75	3.75	1.35	0.80	1.35	3.75	3.75	9.79			

SEZIONE N. : 1170
 QT. PROGETTO : 24.180
 DIST.PROG. : 212880.000
 DIST.PREC. : 20.000
 DIST.SUCC. : 20.000

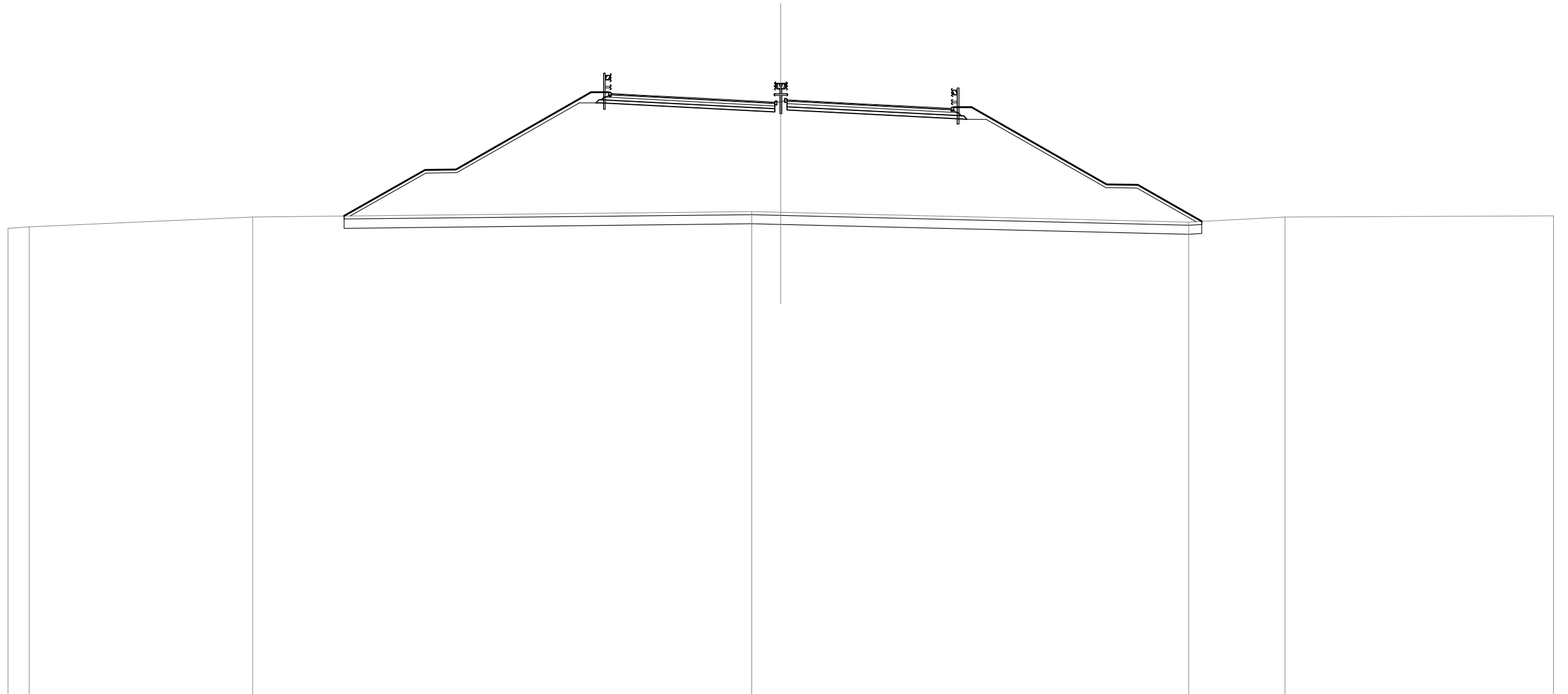


SCALA 1:300

QT.RIF. -15.561

QUOTE TERRENO	12.87	12.93	14.32	15.00	15.42	15.23	14.93	14.99					
DIST.PARZIALI TERRENO	1.30	3.37	20.54	4.06	20.72	33.83	16.17						
QUOTE PROGETTO				24.88	24.47	24.32	24.18	24.13	24.23	24.18	24.04	23.89	23.47
DIST.PARZIALI PROGETTO				11.00	3.75	3.75	1.35	0.60	1.35	3.75	3.75	11.05	

SEZIONE N. : 1171
 QT. PROGETTO : 24.524
 DIST.PROG. : 212900.000
 DIST.PREC. : 20.000
 DIST.SUCC. : 26.136

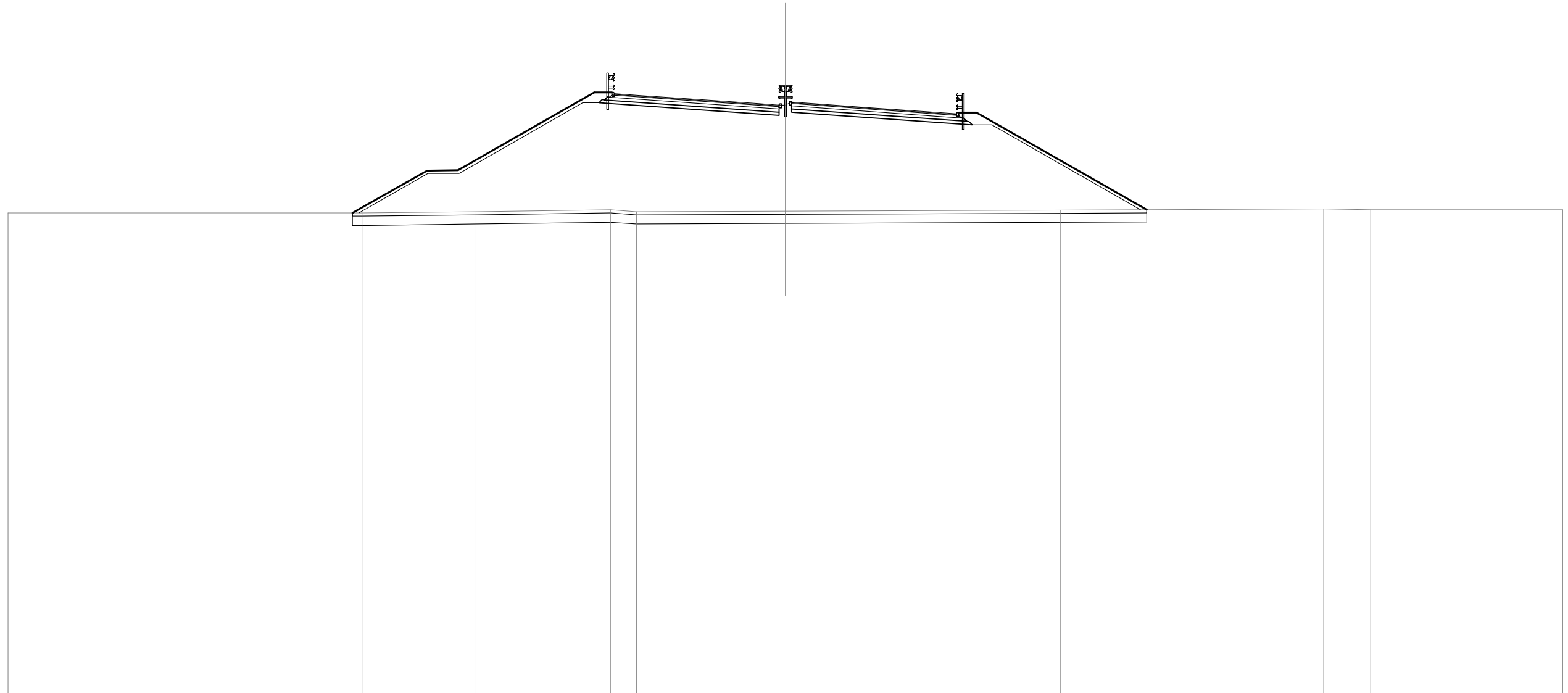


SCALA 1:300

QT.RIF. -14.001

QUOTE TERRENO	16.27	16.36	17.00	17.36	17.31	16.68	17.01	17.08					
DIST.PARZIALI TERRENO	1.37	14.44	32.29	1.90	26.39	6.21	17.40						
QUOTE PROGETTO				25.00	24.91	24.72	24.52	24.45	24.59	24.52	24.33	24.13	24.04
DIST.PARZIALI PROGETTO				1.72	3.75	3.75	1.35	0.80	1.35	3.75	3.75	1.78	

SEZIONE N. : 1172
 QT. PROGETTO : 24.833
 DIST.PROG. : 212926.136
 DIST.PREC. : 26.136
 DIST.SUCC. : 13.864



SCALA 1:300

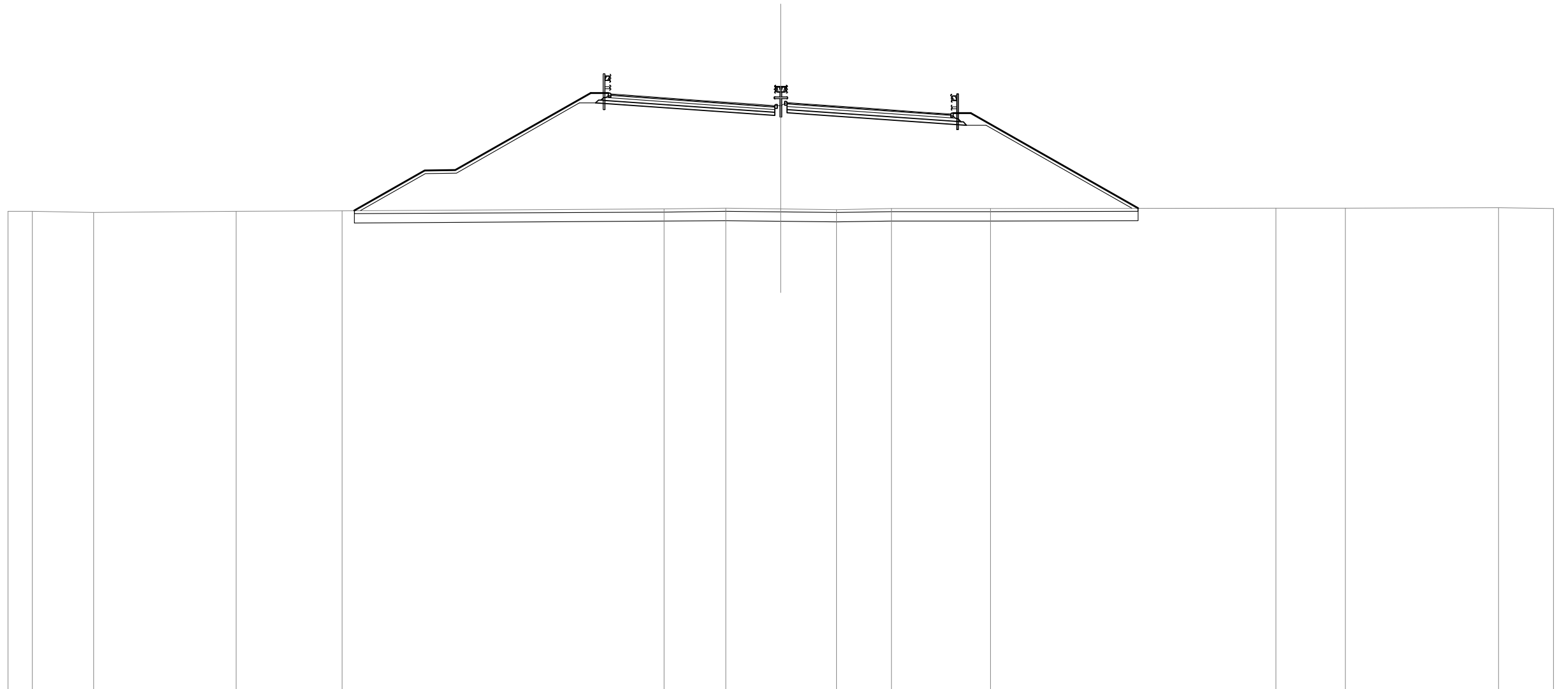
QT.RIF. -13.202

QUOTE TERRENO	17.80		17.80	17.88	18.00	17.88	17.91	17.98	18.06	18.01	18.00			
DIST.PARZIALI TERRENO		22.76	7.34	8.63	1.69	9.58	17.67	16.97	3.02	12.35				
QUOTE PROGETTO					25.48	25.36	25.10	24.83	24.74	24.93	24.83	24.57	24.31	24.19
DIST.PARZIALI PROGETTO					1.75	3.75	3.75	1.35	0.80	1.35	3.75	3.75	1.75	

SEZIONE N. : 1173
 QT. PROGETTO : 24.932
 DIST.PROG. : 212940.000
 DIST.PREC. : 13.864
 DIST.SUCC. : 20.000

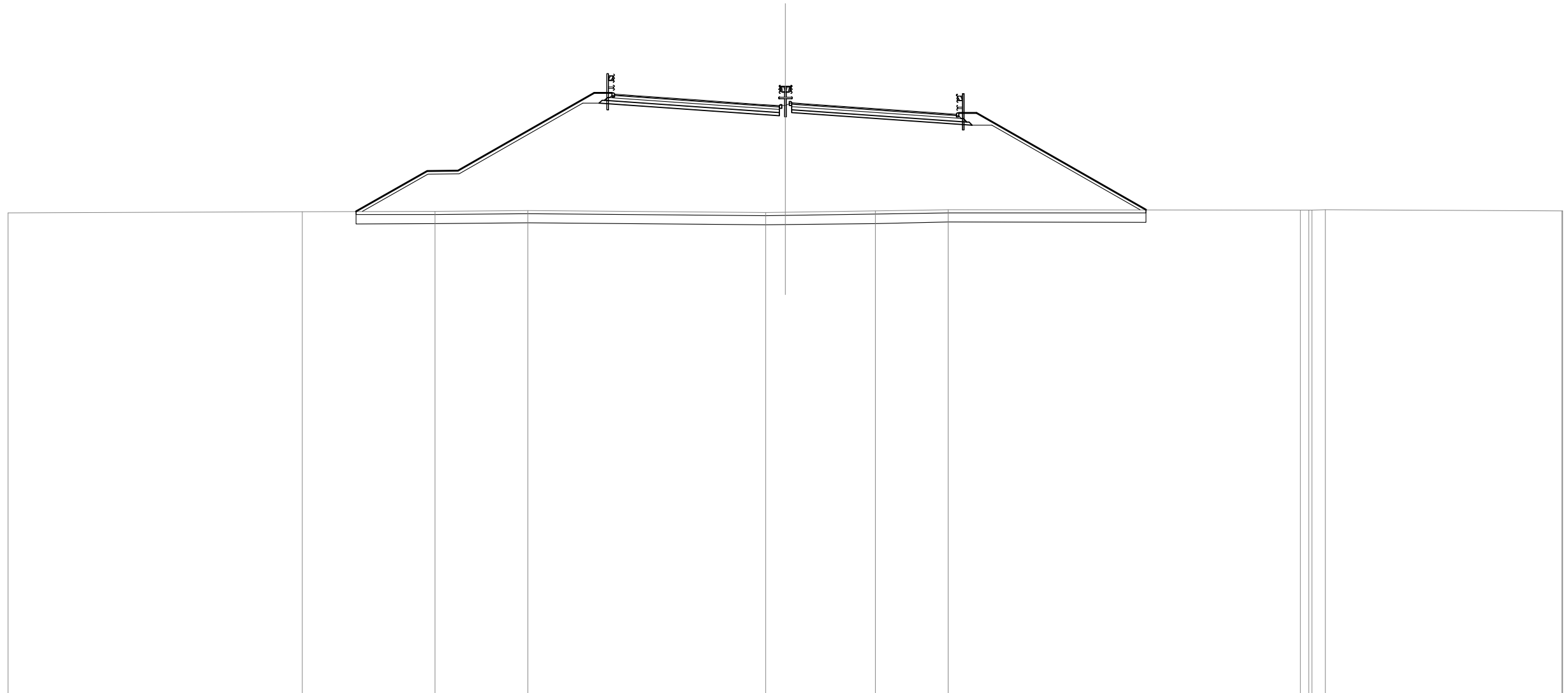
SCALA 1:300

QT.RIF. -13.033



QUOTE TERRENO	17.98	18.00	17.91	17.98	18.03	18.15	18.19	18.15	18.11	18.17	18.17	18.20	18.19	18.23	18.18
DIST.PARZIALI TERRENO	1.56	3.96	9.23	6.86	20.82	4.01	3.56	3.59	3.58	6.39	18.47	4.51	9.90	3.57	
QUOTE PROGETTO						25.58	25.46	25.19	24.93	24.84	25.03	24.93	24.67	24.41	24.29
DIST.PARZIALI PROGETTO						1.75	3.75	3.75	1.35	0.80	1.35	3.75	3.75	1.75	

SEZIONE N. : 1174
 QT. PROGETTO : 24.997
 DIST.PROG. : 212960.000
 DIST.PREC. : 20.000
 DIST.SUCC. : 28.155

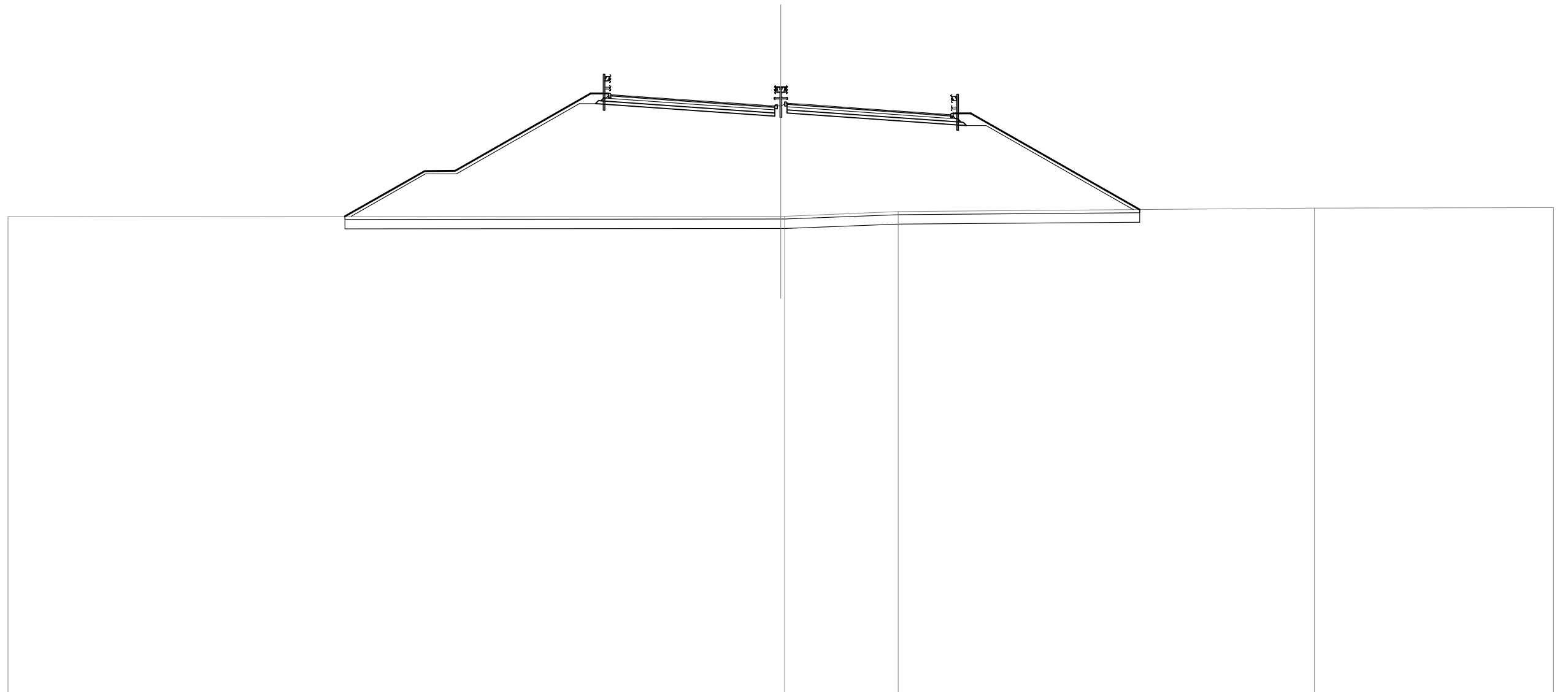


SCALA 1:300

QT.RIF. -13.003

QUOTE TERRENO	18.01		18.09	18.11	18.15		18.03	18.05	18.12	18.20		18.19	18.19	18.19	18.19		18.12	18.12
DIST.PARZIALI TERRENO		18.92		8.54	5.97		15.30	1.27	5.78	4.66		22.67	0.53	0.88		15.20		
QUOTE PROGETTO							25.64	25.52	25.26		25.00	24.90	25.09	25.00		24.73	24.47	24.35
DIST.PARZIALI PROGETTO							1.75	3.75	3.75		1.35	0.80	1.35	3.75		3.75	1.75	

SEZIONE N. : 1175
 QT. PROGETTO : 24.931
 DIST.PROG. : 212988.155
 DIST.PREC. : 28.155
 DIST.SUCC. : 11.845

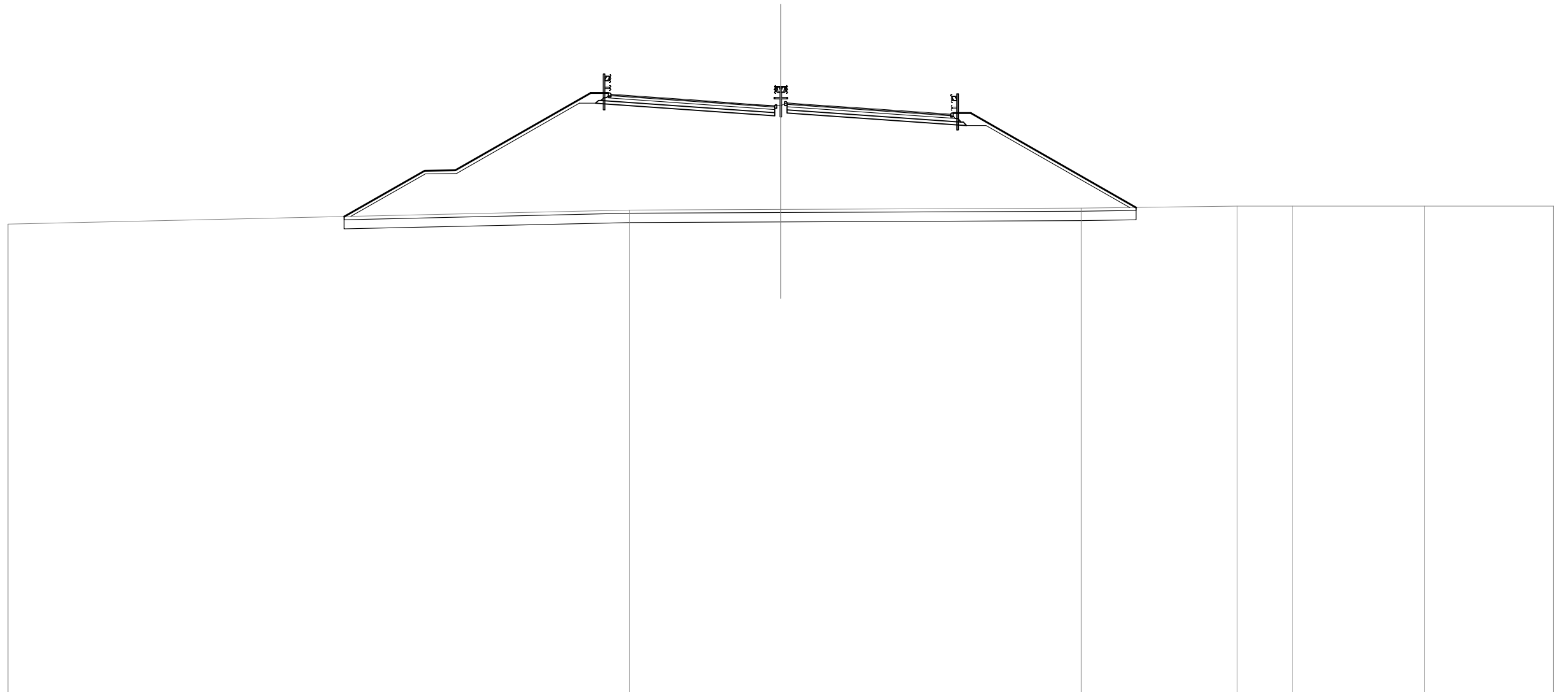


SCALA 1:300

QT.RIF. -13.204

QUOTE TERRENO	17.68					17.71 17.71		18.00			18.22		18.26	
DIST.PARZIALI TERRENO		50.00					7.34		26.95				15.48	
QUOTE PROGETTO						25.58 25.46	25.19	24.93 24.84 25.03	24.93	24.67	24.41 24.28			
DIST.PARZIALI PROGETTO						1.75	3.75	3.75	1.35 0.80 1.35	3.75	3.75	1.75		

SEZIONE N. : 1176
 QT. PROGETTO : 24.848
 DIST.PROG. : 213000.000
 DIST.PREC. : 11.845
 DIST.SUCC. : 20.000

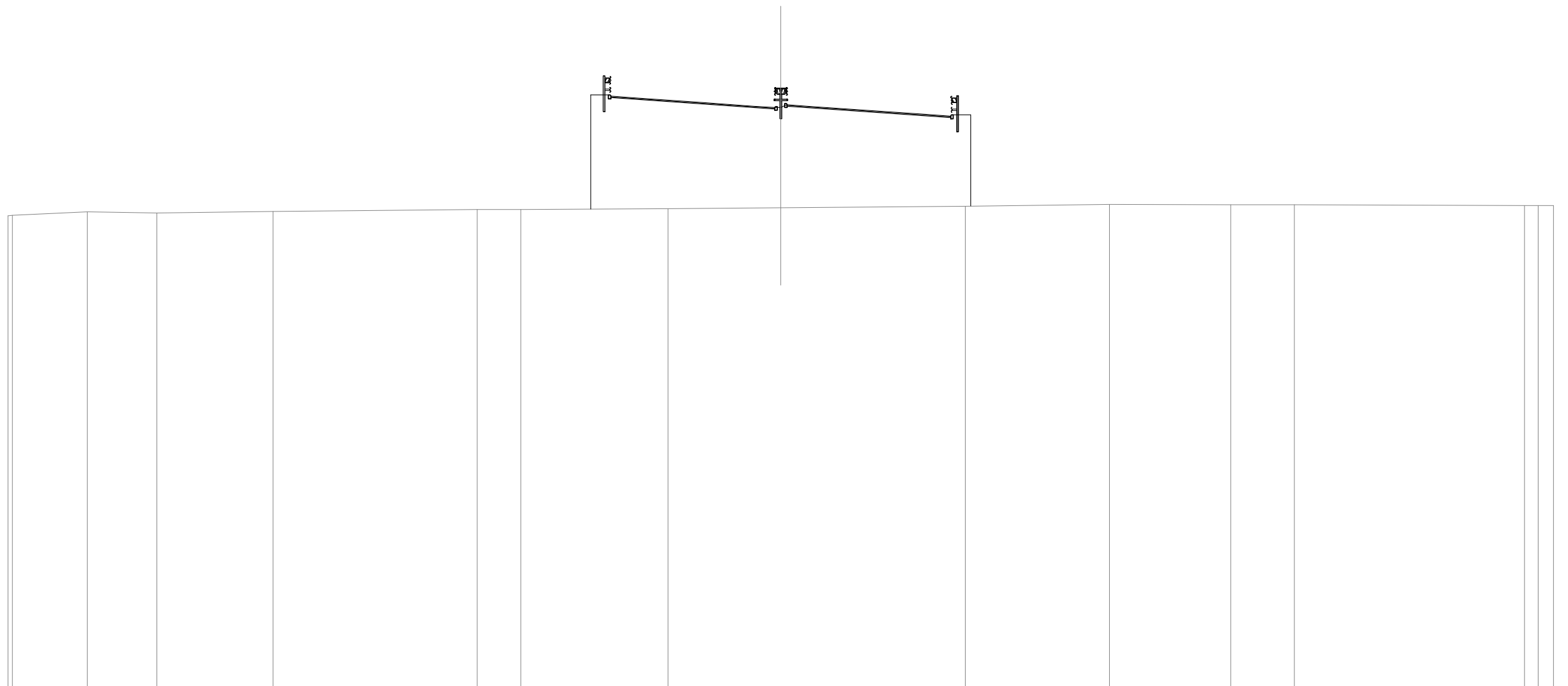


SCALA 1:300

QT.RIF. -13.302

QUOTE TERRENO	17.09			18.00		18.04		18.12		18.26	18.25		18.26		18.26
DIST.PARZIALI TERRENO		40.23			9.78		19.44		10.08	3.61	8.52		8.34		
QUOTE PROGETTO				25.50	25.37	25.11	24.85	24.75	24.94	24.85	24.59	24.32	24.20		
DIST.PARZIALI PROGETTO				1.75	3.75	3.75	1.35	0.80	1.35	3.75	3.75	1.75			

SEZIONE N. : 1177
 QT. PROGETTO : 24.634
 DIST.PROG. : 213020.000
 DIST.PREC. : 20.000
 DIST.SUCC. : 20.000

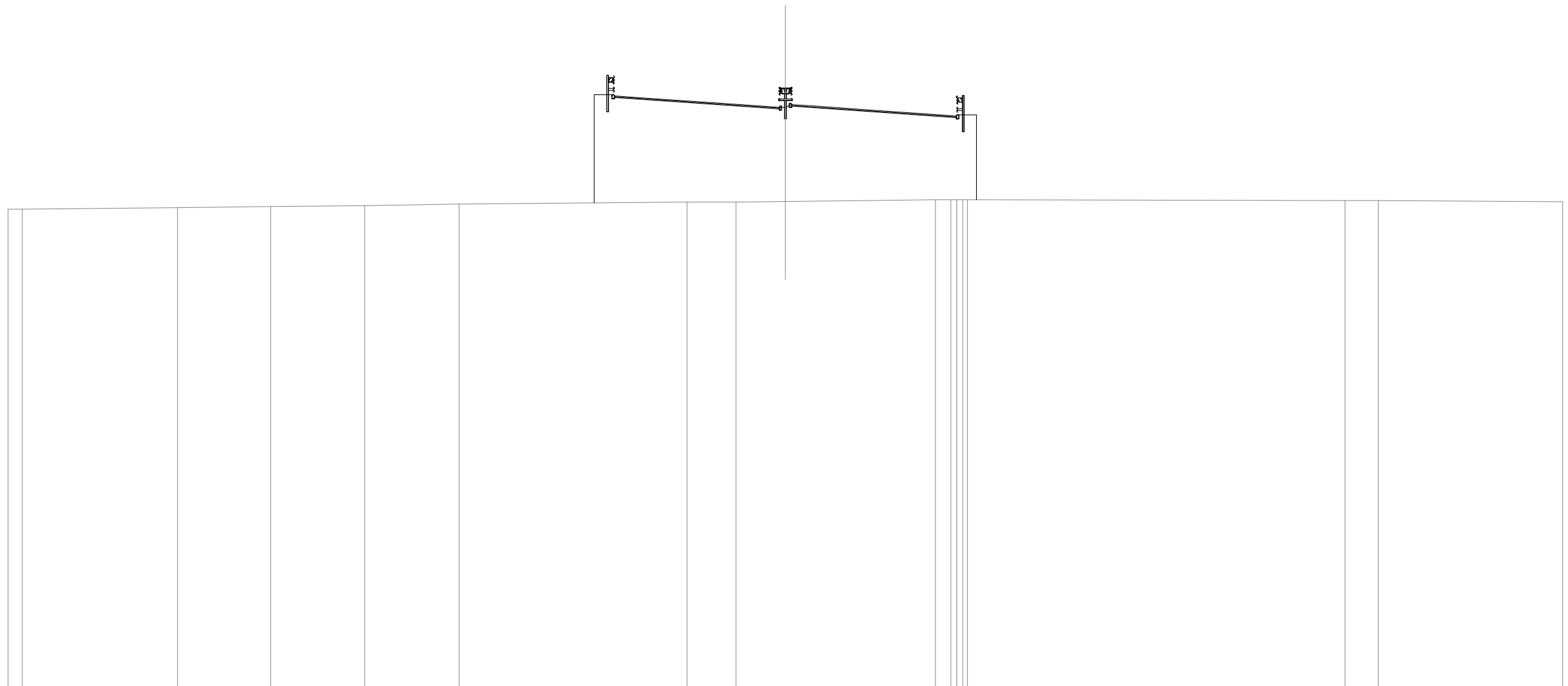


SCALA 1:300

QT.RIF. -13.036

QUOTE TERRENO	17.53 17.55	17.79	17.72	17.81	17.95	17.94	18.00	18.06	18.15	18.28	18.26	18.25	18.19 18.19 18.19		
DIST.PARZIALI TERRENO	4.86	4.49	7.54	13.20	2.83	9.52	7.30	11.93	9.33	7.84	4.12	14.90	0.88 1.00 1.19		
QUOTE PROGETTO						25.28	25.16	24.90	24.63	24.54	24.73	24.63	24.37	24.11	23.99
DIST.PARZIALI PROGETTO						1.75	3.75	3.75	1.35	0.80	1.35	3.75	3.75	1.75	

SEZIONE N. : 1178
 QT. PROGETTO : 24.326
 DIST.PROG. : 213040.000
 DIST.PREC. : 20.000
 DIST.SUCC. : 20.590




SCALA 1:300

QT.RIF. -13.121

QUOTE TERRENO	17.68 17.67		17.78	17.85	17.92	18.00		18.13	18.13	18.17		18.28 18.30 18.29 18.30 18.30		18.25	18.24		18.16
DIST.PARZIALI TERRENO	0.90	9.99	6.00	6.06	6.05	14.68		3.14	3.18	9.65		0.99	24.28	2.13	11.88		
QUOTE PROGETTO								24.97 24.85	24.59	24.33 24.23 24.42	24.33	24.06	23.80 23.68				
DIST.PARZIALI PROGETTO								1.75	3.75	3.75	1.35 0.80 1.35	3.75	3.75	1.75			

SEZIONE N. : 1179
 QT. PROGETTO : 23.913
 DIST.PROG. : 213060.590
 DIST.PREC. : 20.590
 DIST.SUCC. : 19.410

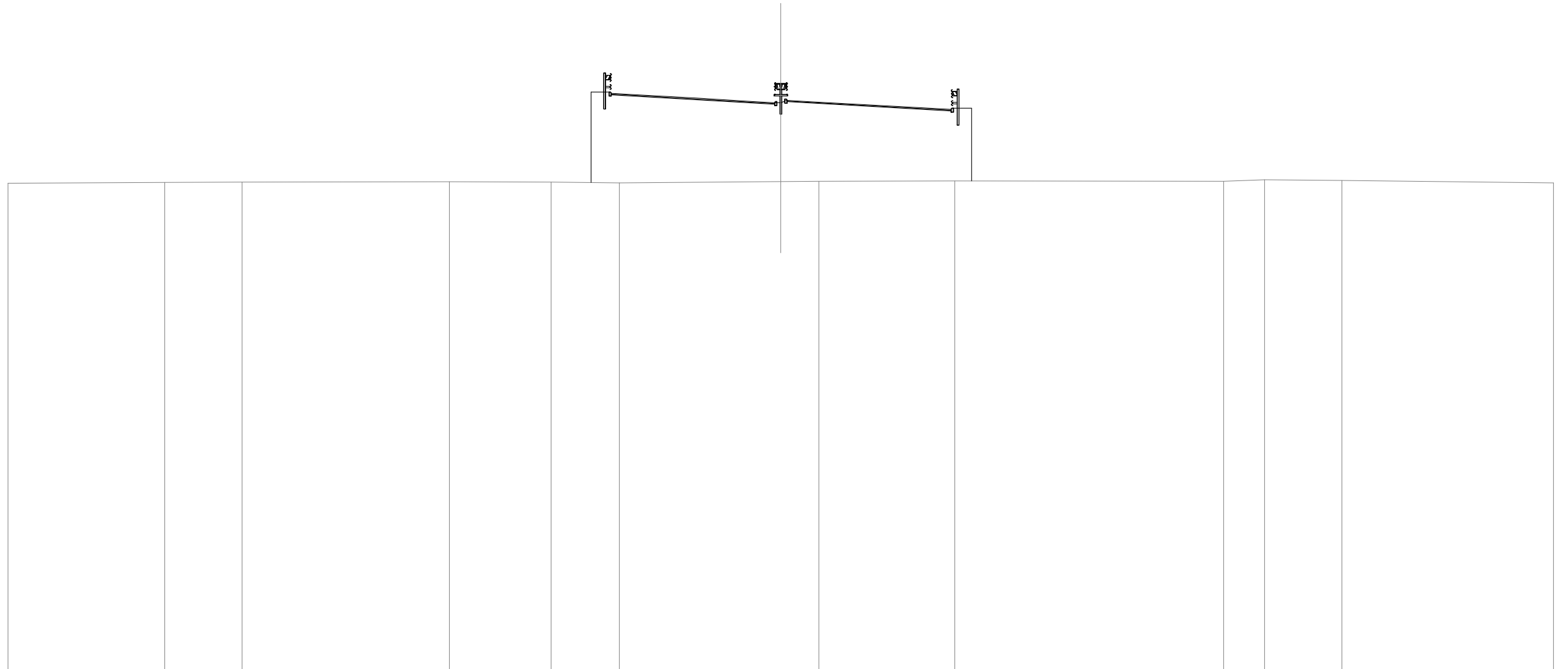


SCALA 1:300

QT.RIF. -13.177

QUOTE TERRENO	17.97	18.00		18.22	18.23	18.24	18.25	18.25	18.28		18.37	18.37		18.26		18.35	18.35	18.34	18.27
DIST.PARZIALI TERRENO	6.53		31.20	3.82	3.53	4.92	2.21	2.75		11.89	0.82		15.51		11.85	0.80	3.93		
QUOTE PROGETTO				24.56	24.44	24.18	23.91	23.82	24.01	23.91		23.65	23.39	23.27					
DIST.PARZIALI PROGETTO				1.75	3.75	3.75	1.35	0.80	1.35	3.75		3.75	1.75						

SEZIONE N. : 1180
 QT. PROGETTO : 23.433
 DIST.PROG. : 213080.000
 DIST.PREC. : 19.410
 DIST.SUCC. : 20.000



SCALA 1:300

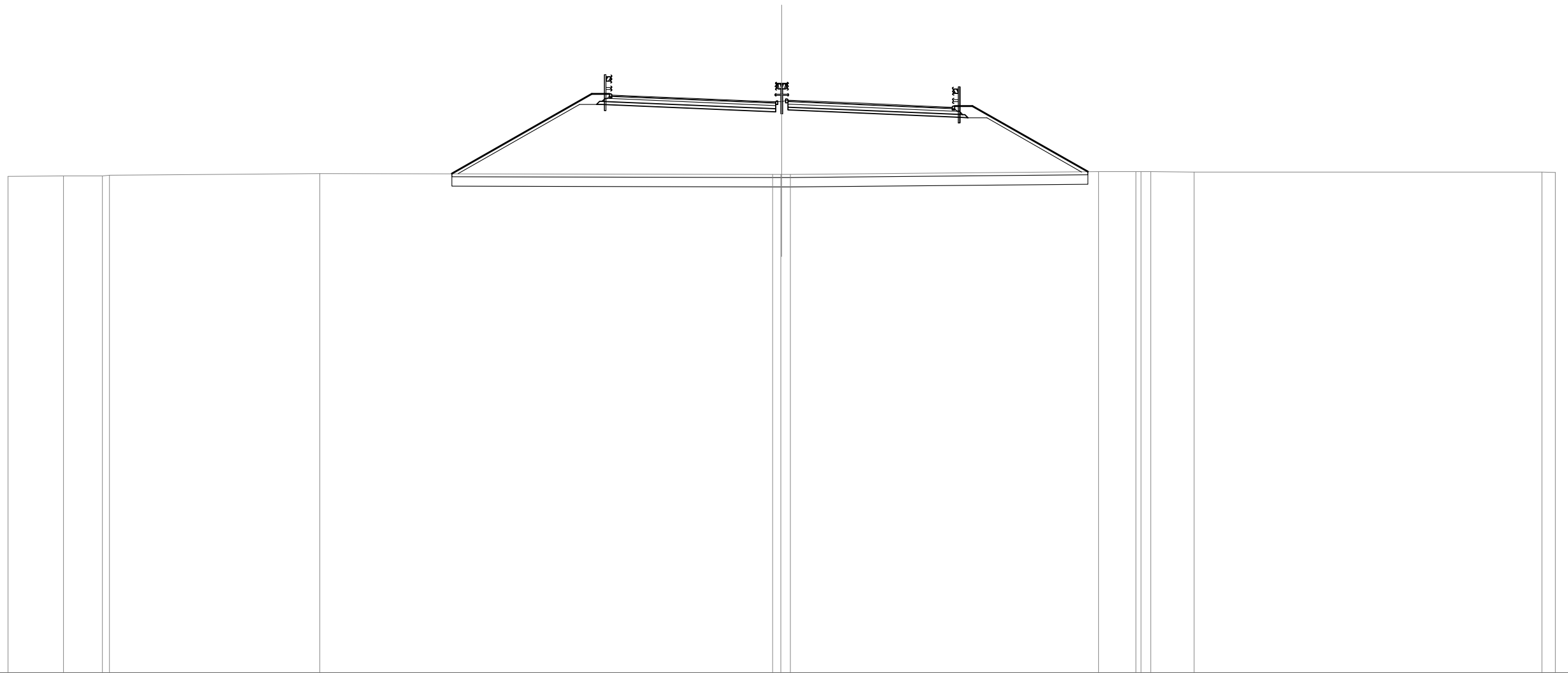
QT.RIF. -13.399

QUOTE TERRENO	18.13	18.19	18.22	18.23	18.21	18.17	18.24	18.26	18.30	18.26	18.37	18.33	18.17		
DIST.PARZIALI TERRENO	10.13	5.01	13.41	6.59	4.42	10.45	2.45	8.80	17.39	2.64	5.01	13.71			
QUOTE PROGETTO						23.95	23.86	23.04	23.43	23.36	23.51	23.43	23.22	23.01	22.91
DIST.PARZIALI PROGETTO						1.72	3.75	3.75	1.35	0.60	1.35	3.75	3.75	1.78	

SEZIONE N. : 1181
 QT. PROGETTO : 22.846
 DIST.PROG. : 213100.000
 DIST.PREC. : 20.000
 DIST.SUCC. : 20.000

SCALA 1:300

QT.RIF. -14.174



QUOTE TERRENO	17.98	18.00	18.00 18.04	18.16	18.10 18.09 18.09 18.10	18.27	18.27 18.28 18.28	18.25	18.26 18.24		
DIST.PARZIALI TERRENO	3.59	2.50	13.59	29.26	0.53 0.56	19.91	2.41 0.64	2.77	22.50	0.87	
QUOTE PROGETTO					23.24 23.17	23.01	22.85 22.79 22.90 22.85	22.69	22.53 22.45		
DIST.PARZIALI PROGETTO					1.72	3.75	3.75	1.35 0.80 1.35	3.75	3.75	1.78

SEZIONE N. : 1182
 QT. PROGETTO : 22.174
 DIST.PROG. : 213120.000
 DIST.PREC. : 20.000
 DIST.SUCC. : 30.664



SCALA 1:300

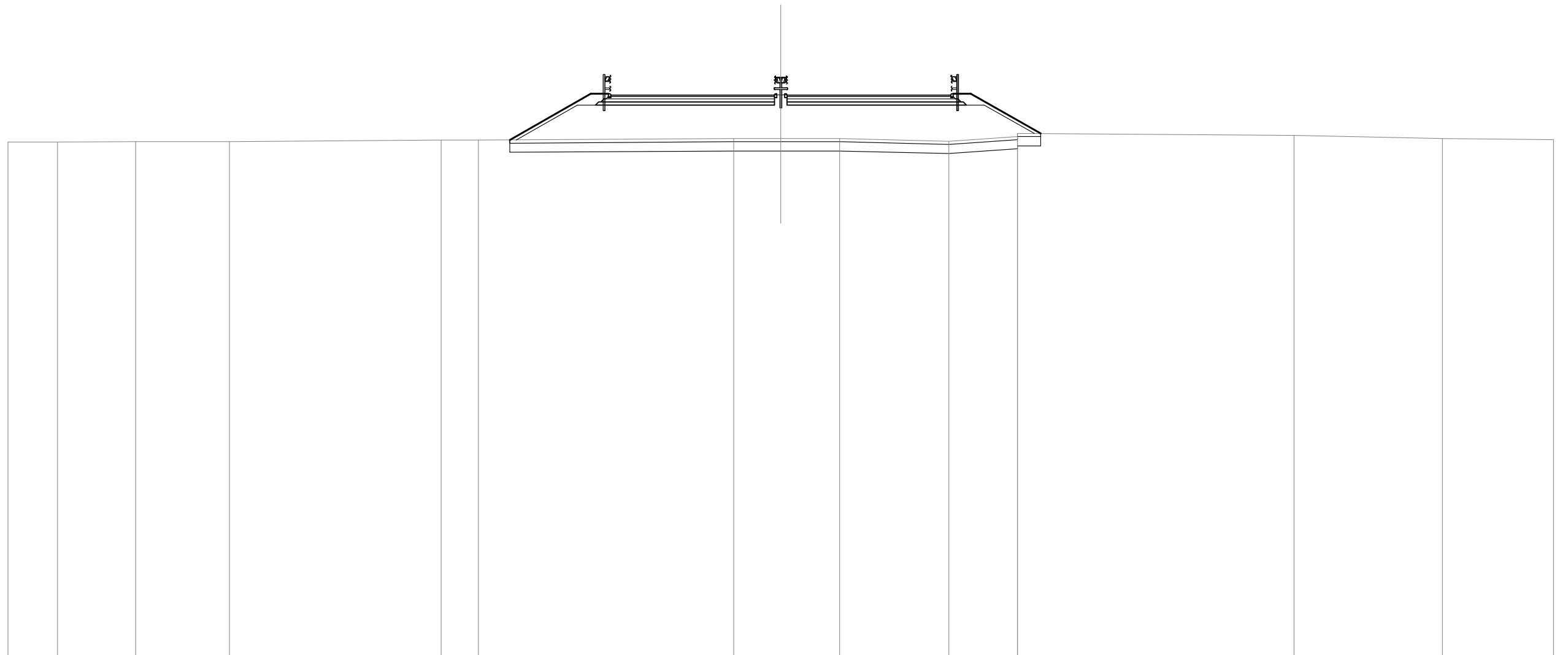
QT.RIF. -14.589

QUOTE TERRENO	18.02	18.00	18.00	18.00	18.00		18.18	18.22	18.29	18.29		18.33	18.33			
DIST.PARZIALI TERRENO	1.25	5.26	9.78	3.43	18.00	30.28	6.55	7.70	0.82	33.56		1.37	18.33			
QUOTE PROGETTO							22.44	22.39	22.28	22.17	22.14	22.21	22.17	22.07	21.96	21.91
DIST.PARZIALI PROGETTO							1.74	3.75	3.75	1.35	0.80	1.35	3.75	3.75	1.76	

SEZIONE N. : 1183
 QT. PROGETTO : 21.118
 DIST.PROG. : 213150.664
 DIST.PREC. : 30.664
 DIST.SUCC. : 9.336

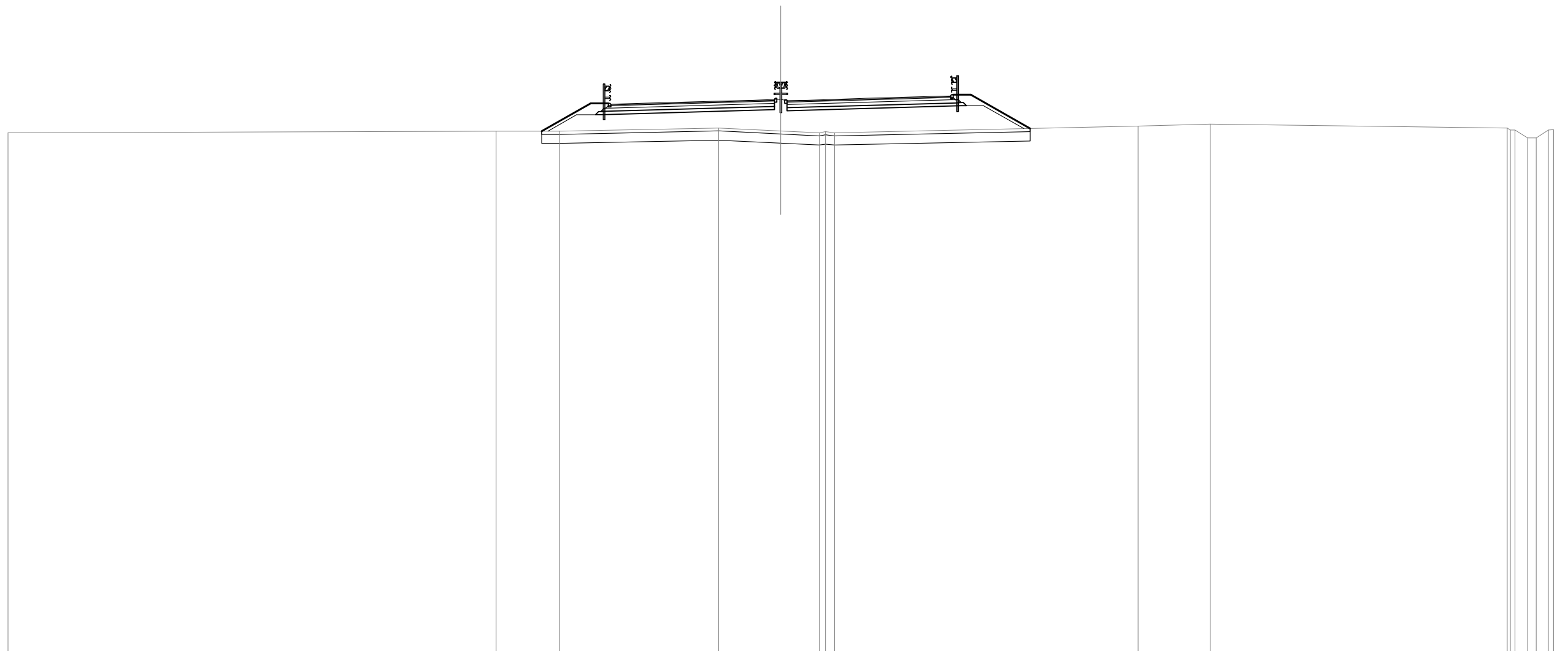
SCALA 1:300

QT.RIF. -15.221



QUOTE TERRENO	18.06	18.07	18.08	18.09		18.19	18.19		18.29	18.29	18.28	18.12	18.42 18.63	18.50	18.29	18.23
DIST.PARZIALI TERRENO	3.19	5.07	6.07	13.68	2.43	16.50	3.07	3.80	7.08	4.44	17.88	9.61	7.19			
QUOTE PROGETTO							21.12	21.12	21.12	21.12	21.12	21.12	21.12	21.12	21.12	21.12
DIST.PARZIALI PROGETTO							1.75	3.75	3.75	1.35	0.60	1.35	3.75	3.75	1.75	

SEZIONE N. : 1185
 QT. PROGETTO : 20.108
 DIST.PROG. : 213180.000
 DIST.PREC. : 20.000
 DIST.SUCC. : 20.000



SCALA 1:300

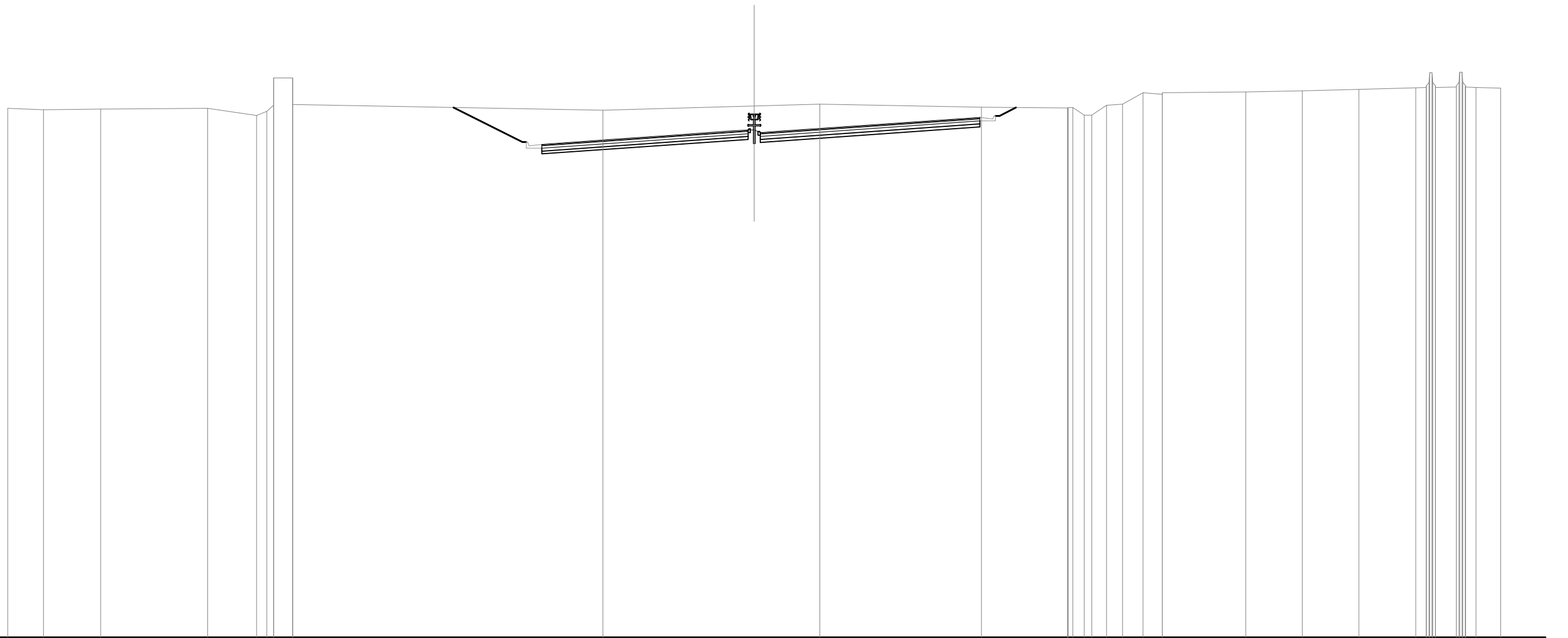
QT.RIF. -15.652

QUOTE TERRENO	-18.00			18.09	18.10		18.31	18.12	18.00	18.06	18.00		18.42	18.56		18.29	18.17	18.17	18.17	17.66	18.17	18.19
DIST.PARZIALI TERRENO		31.58		4.12		10.28	4.02	2.49	0.57			19.64	4.67		19.22	0.81	0.84	0.81				
QUOTE PROGETTO						19.84	19.89	20.00	20.11	20.15	20.07	20.11	20.22	20.33	20.38							
DIST.PARZIALI PROGETTO						1.75	3.75	3.75	1.35	0.80	1.35	3.75	3.75	1.75								

SEZIONE N. : 1191
 QT. PROGETTO : 16.664
 DIST.PROG. : 213280.000
 DIST.PREC. : 8.078
 DIST.SUCC. : 21.019

SCALA 1:300

QT.RIF. -17.224

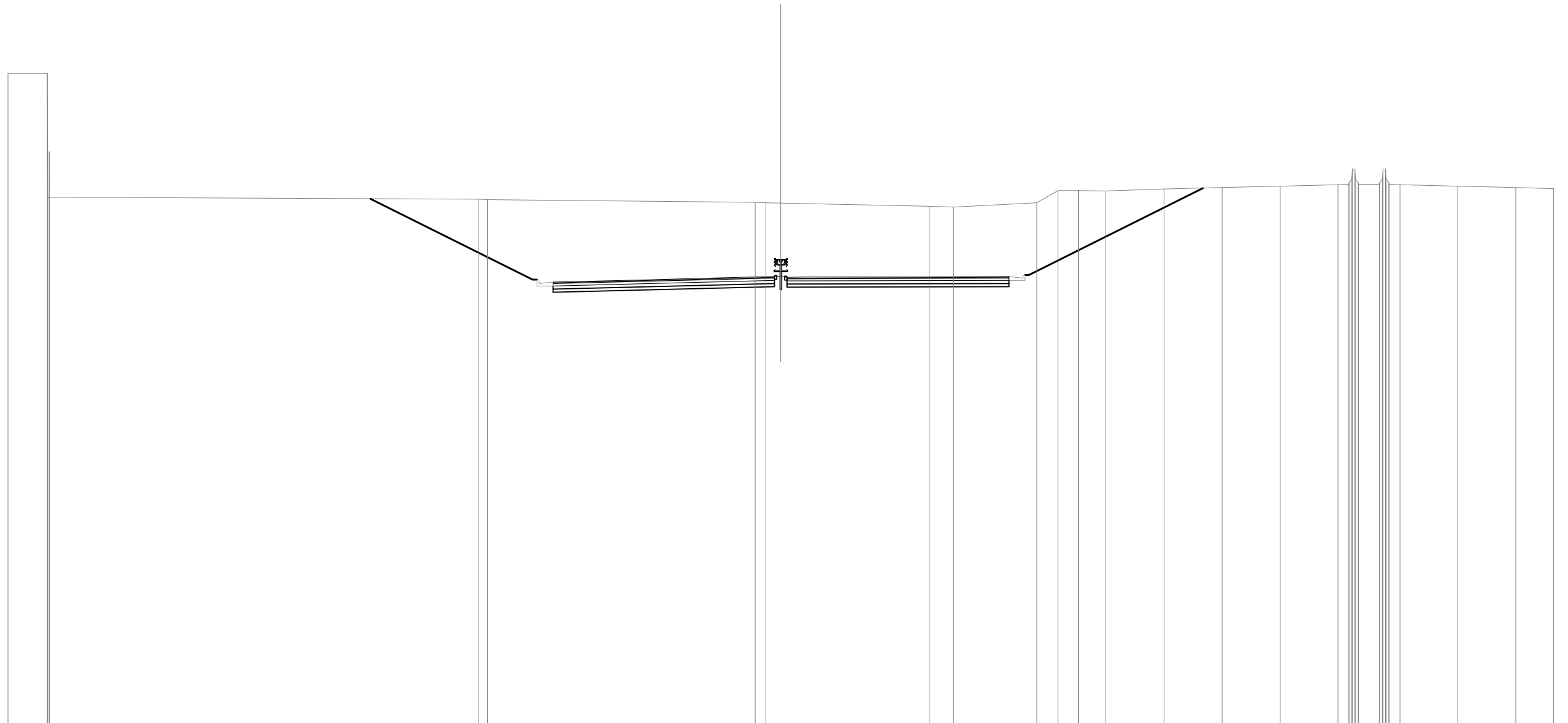


QUOTE TERRENO	18.21	18.09	18.16	18.19	17.72 18.00 18.39 20.22 18.45	18.06	18.36	18.49	18.29	18.22 18.25 18.25 17.74 17.74 18.39 18.48 18.24 19.15 19.25	19.29	19.38	19.48	19.57 19.59 19.69 19.94 20.59 20.59 19.94 19.69 19.59 19.61 19.71 19.96 20.61 20.61	
DIST.PARZIALI TERRENO	2.39	3.83	7.17	3.29	0.68 1.26	20.78	4.40	10.81	5.76	0.77 0.52 0.99 1.07 1.35 1.32	5.57	3.80	3.80	3.80	0.71 1.38 0.71 1.66
QUOTE PROGETTO								15.79							
DIST.PARZIALI PROGETTO								4.99							

SEZIONE N. : 1197
 QT. PROGETTO : 13.402
 DIST.PROG. : 213400.000
 DIST.PREC. : 20.000
 DIST.SUCC. : 27.934

SCALA 1:300

QT.RIF. -15.581



QUOTE TERRENO	26.61	26.61 18.49 18.57 21.52 18.57	18.45 18.43	18.24 18.22 18.20	17.99 17.93	18.22 19.01 19.01 18.91 19.01 18.97	19.10 19.10 19.10 19.10	19.20	19.29	19.39 19.40 19.50 19.75 20.40 20.40 19.75 19.50 19.40 19.40 19.50 20.40 20.40 19.75 19.50 19.40 19.38 19.29 19.19 19.13								
DIST.PARZIALI TERRENO	2.54	27.77	0.56	17.33	0.68 0.97	9.59	1.58	5.39	1.38 1.30 1.75	3.79	3.75	3.75	3.75	0.70 1.36 0.70	3.75	3.75	2.45	
QUOTE PROGETTO				13.08	13.21	13.31	13.40 13.44 13.40	13.40	13.41	13.42	13.44							
DIST.PARZIALI PROGETTO				5.50	3.75	3.75	1.35 0.60 1.35	3.75	3.75	5.50								

