



ANAS S.p.a

Compartimento della Viabilità per l'Emilia e Romagna

VARIANTE ALLA S.S. 16 ADRIATICA Bellaria–Rimini–Riccione–Misano

tra il Km 193+000 al Km 220+000

PROGETTO DEFINITIVO DG 4/99

PROGETTO STRADALE

SEZIONI TRASVERSALI CARATTERISTICHE DA SEZIONE 1201 A SEZIONE 1400



Ingegneria europea

Mandataria del Raggruppamento Temporaneo di Imprese costituito da:



Ingegneria europea

IL PROGETTISTA
Ing. Michele Parrella
Ord. Ingg. Avellino N.933

IL DIRETTORE TECNICO
Ing. Maurizio Torresi
Ord. Ingg. Milano N.16492



STUDIO T.I. S.c.a.r.l.

IL PROGETTISTA
Ing. Regolo Poluzzi
Ord. Ingg. Bologna N.4271

IL PROGETTISTA
Ing. Gianluigi Venerandi
Ord. Ingg. Rimini N.188



SITECO

IL PROGETTISTA
Ing. Rodolfo Biondi
Ord. Ingg. Modena N.1256

IL DIRETTORE TECNICO
Ing. Rodolfo Biondi
Ord. Ingg. Modena N.1256



Progettazione Integrata Ambiente S.r.l.

IL PROGETTISTA
Ing. Filippo Giancola
Ord. Ingg. Roma N.18193

IL DIRETTORE TECNICO
Ing. Francesco Ventura
Ord. Ingg. Roma N.14660

RIFERIMENTO ELABORATO

DIRETTORIO
codice commessa N.Prog. FILE
n. progressivo

15003002 STD306

DATA:

MAGGIO 2009

SCALA:

1:300

REVISIONE

n. data

- -

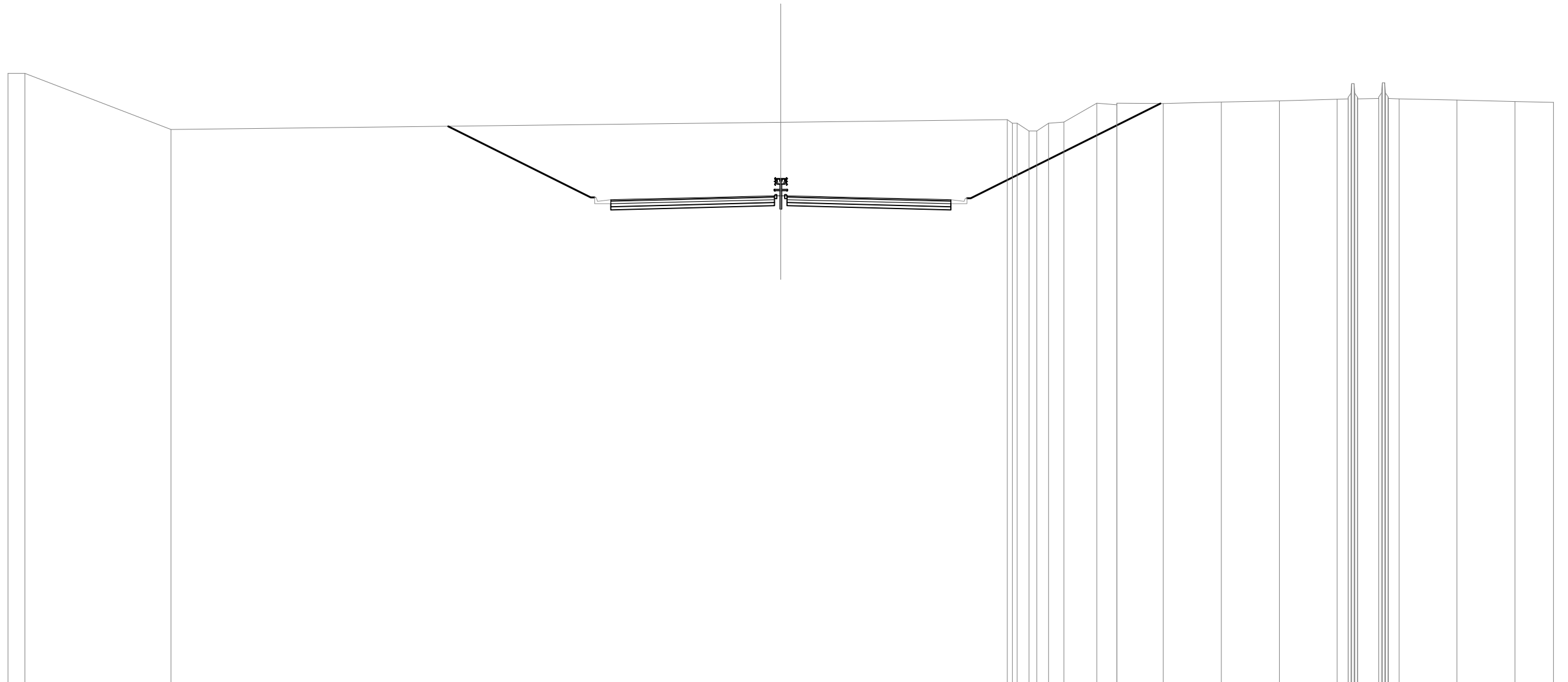
VISTO DELLA COMMITTENTE



ANAS S.p.a

Compartimento della Viabilità per l'Emilia e Romagna

SEZIONE N. : 1205
 QT. PROGETTO : 12.987
 DIST.PROG. : 213560.000
 DIST.PREC. : 20.000
 DIST.SUCC. : 20.000

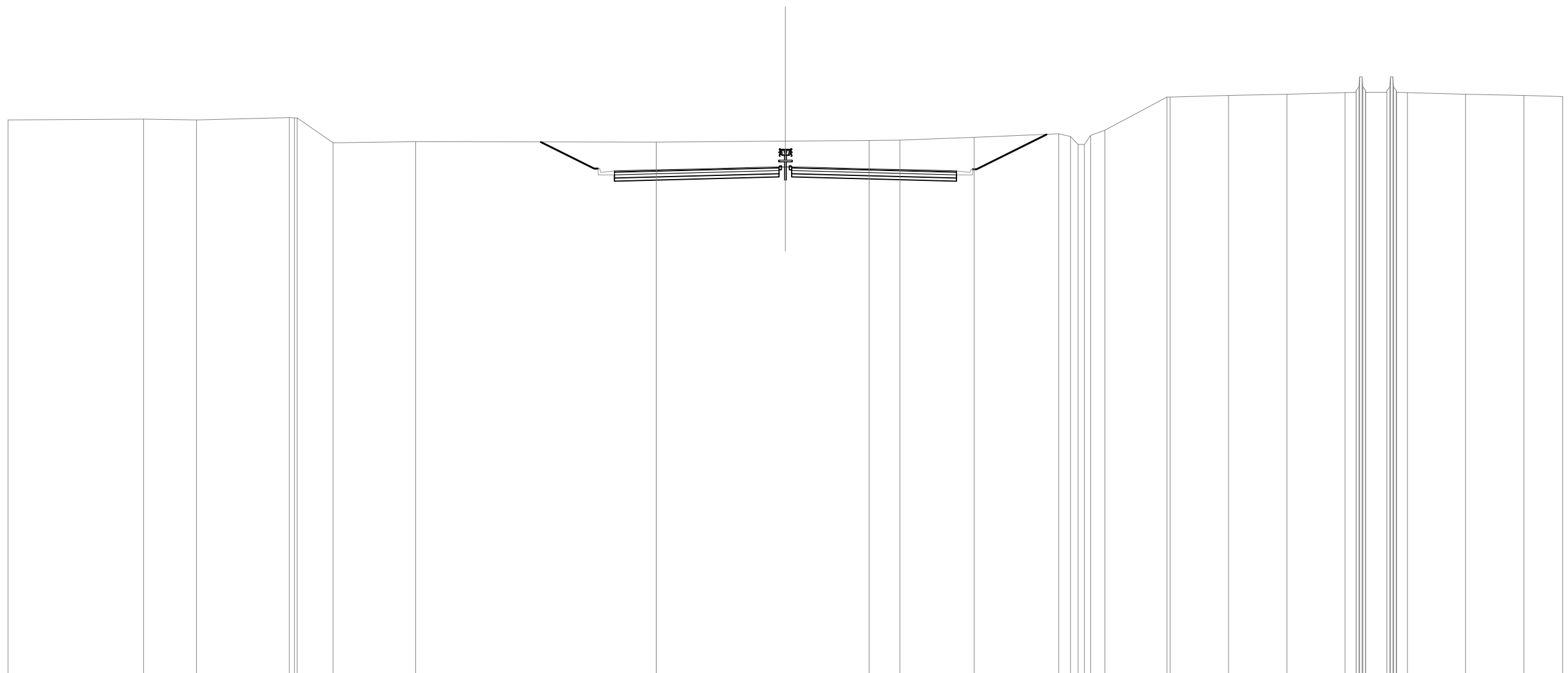


SCALA 1:300

QT.RIF. -18.573

QUOTE TERRENO	20.95 20.94	17.31	17.77	17.93 17.72 17.72 17.21 17.21 17.72 17.80	19.01 18.91 19.01	18.99	19.08	19.17	19.27 19.28 19.38 19.63 20.28 20.28 19.63	19.38 19.28 19.32 19.42 19.67 20.32 19.67 19.42 19.32 19.30 19.21 19.05			
DIST.PARZIALI TERRENO	1.08	9.46	39.46	14.66	0.76 0.51 0.76 1.00 2.13	1.30 3.00	3.75	3.75	3.75	0.70 1.36 0.70	3.75	3.75	2.50
QUOTE PROGETTO				12.76 12.80	12.89	12.99 13.02 13.02 12.99	12.89	12.80	12.76				
DIST.PARZIALI PROGETTO				1.75	3.75	3.75	1.35 0.80 1.35	3.75	3.75	1.74			

SEZIONE N. : 1216
 QT. PROGETTO : 15.656
 DIST.PROG. : 213780.000
 DIST.PREC. : 20.000
 DIST.SUCC. : 12.309



SCALA 1:300

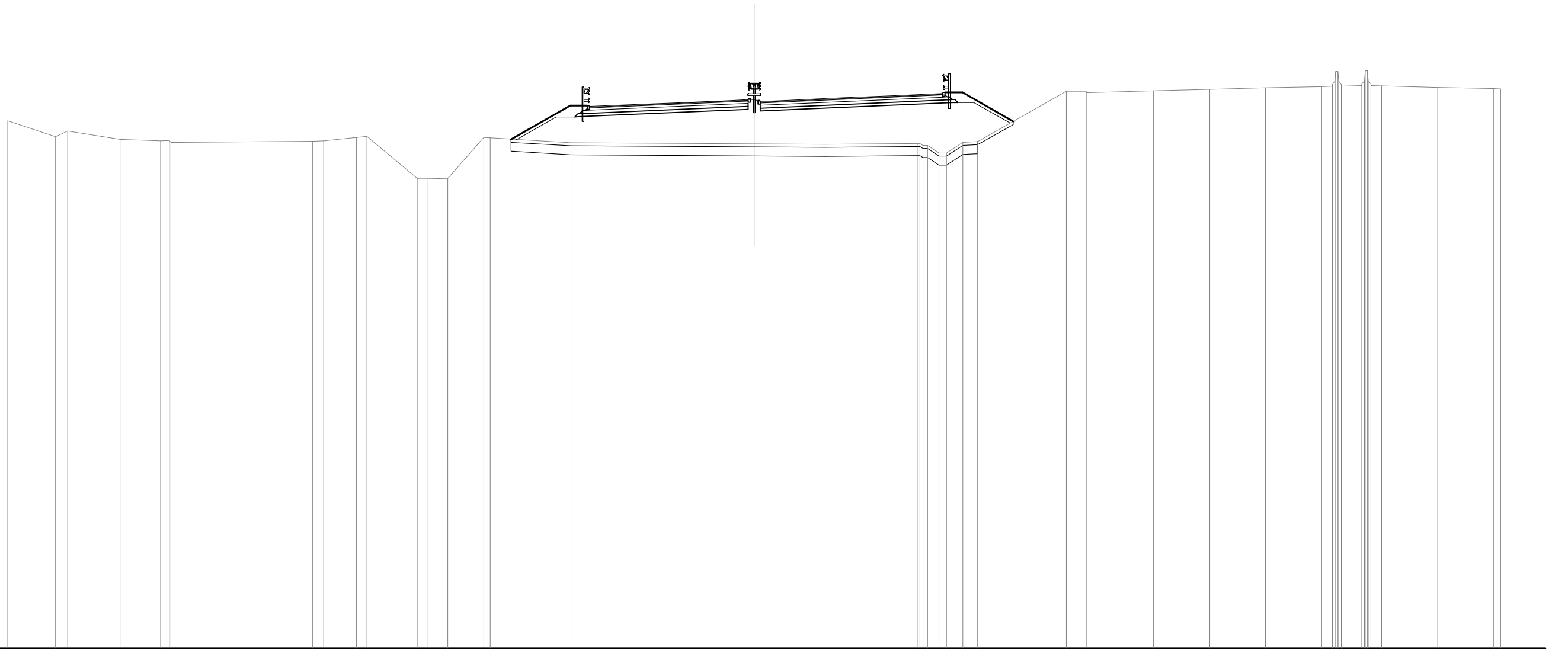
QT.RIF. -16.976

QUOTE TERRENO	-18.69	-18.75	-18.70	18.84 18.82 18.84	17.22	17.31	17.27	17.33	17.37	17.42	17.59	17.80 17.64 17.12 17.12 17.70 18.05	20.17 20.18	20.27	20.36	20.46 20.47 20.57 20.82 21.47 21.47 20.82 20.57 20.47 20.47 20.57 20.82 21.47 20.82 20.57 20.48 20.46 20.36 20.27 20.21					
DIST.PARZIALI TERRENO	8.72	3.41	5.96	2.30	5.31	15.47	8.31	5.37	1.99	4.77	5.45	0.75 0.48 0.93	3.99	3.75	3.75	3.75	0.70 1.36 0.70	3.75	3.75	2.50	
QUOTE PROGETTO							15.42	15.47	15.56	15.66	15.69 15.69	15.66	15.56	15.47	15.42						
DIST.PARZIALI PROGETTO							1.75	3.75	3.75	1.35 0.80 1.35	3.75	3.75	1.75								

SEZIONE N. : 1224
 QT. PROGETTO : 20.988
 DIST.PROG. : 213920.000
 DIST.PREC. : 20.000
 DIST.SUCC. : 13.429

SCALA 1:300

QT.RIF. -15.744

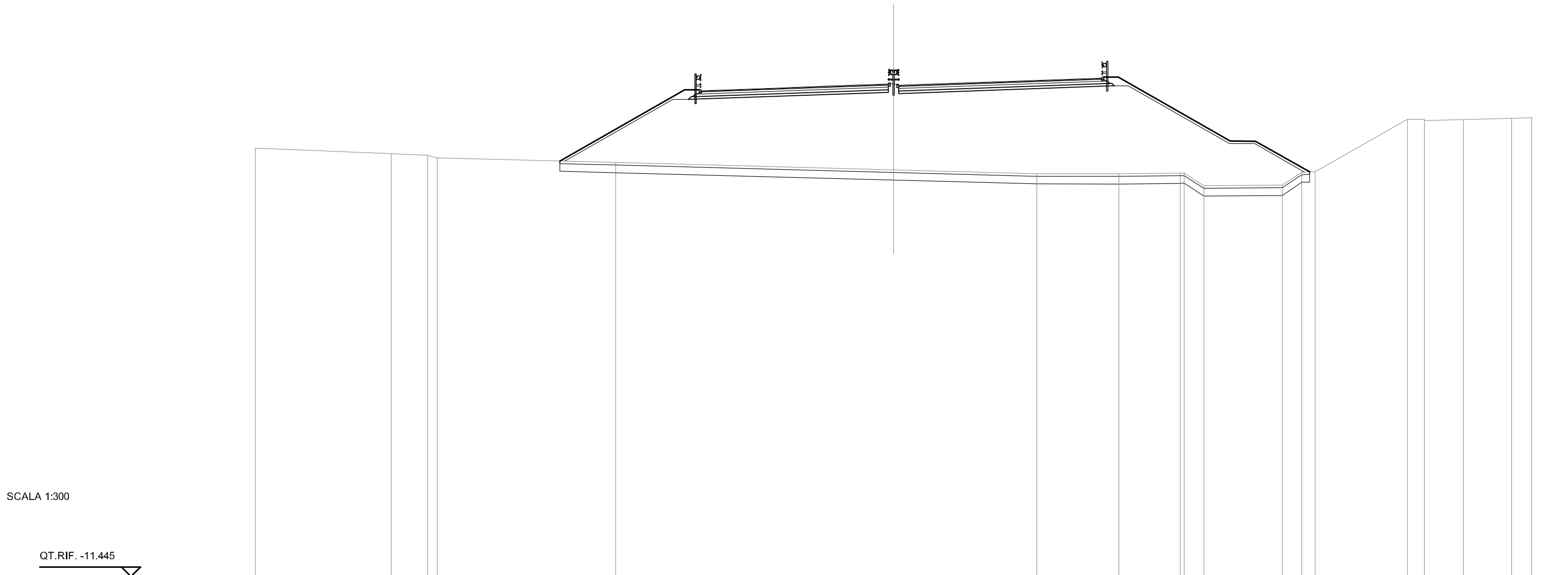


QUOTE TERRENO	19.62	18.57 18.95	18.37	18.28 18.30 18.17 18.18	9.00	18.26 18.29	18.52 18.58	15.74 15.73 15.77	18.50 18.47	18.15	18.08	18.05	18.10 18.10 17.97 17.97 17.46 17.46 18.18 18.23	21.62 21.62 21.52	21.64	21.73	21.83	21.92 21.94 22.04 22.29 22.94 22.94 22.29 22.04 21.94 21.98 22.08 22.33 22.98 22.98 22.33 22.08 21.98 21.98 21.87 21.78 21.77
DIST.PARZIALI TERRENO	3.21	0.81 3.49	2.72	0.59 0.50 1.80	9.00	0.74 2.19	0.73 3.40	0.69 1.32 2.41	5.40	12.28	4.74	6.17	0.76 0.51 1.08 1.00 5.95	1.30 4.53	3.75	3.75	3.75	0.70 1.36 0.70 3.75 3.75
QUOTE PROGETTO										20.58 20.66 20.82	20.99 21.05 20.93 20.99	21.15	21.31	21.46				
DIST.PARZIALI PROGETTO										1.78 3.75 3.75	1.35 0.60 1.35 3.75	3.75	3.75	3.38				

SEZIONE N. : 1233
 QT. PROGETTO : 27.100
 DIST.PROG. : 214080.000
 DIST.PREC. : 20.000
 DIST.SUCC. : 18.590

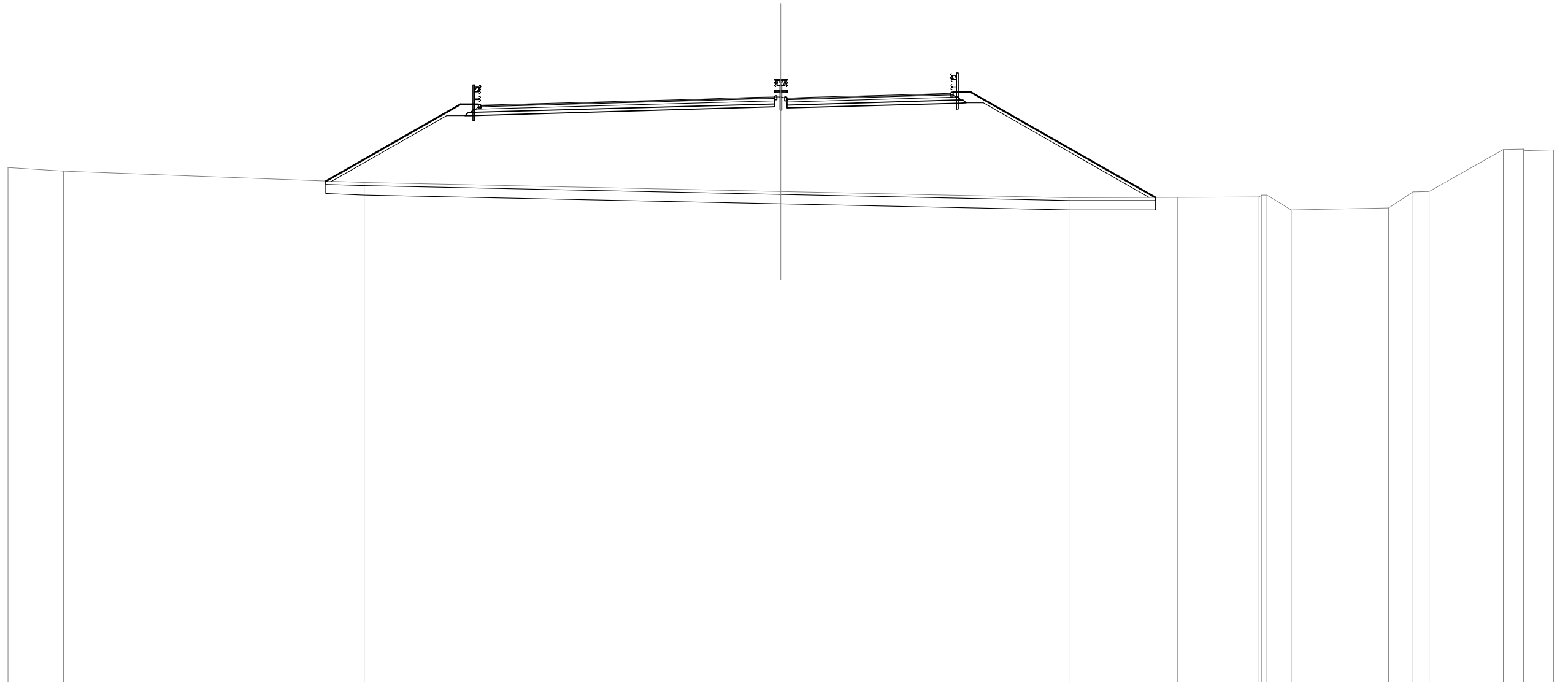
SCALA 1:300

QT.RIF. -11.445



QUOTE TERRENO	22.14		21.68	21.58 21.37		21.00		20.42		20.12	20.11	20.17 20.17 19.17	19.22	20.25 20.27		24.38 24.38 24.28	24.37	24.47	24.52	
DIST.PARZIALI TERRENO		10.65	2.84	0.77	13.95		21.79		11.21	6.44	4.79	1.55	6.15	1.55	1.02	7.25	1.32	3.04	3.80	1.58
QUOTE PROGETTO							26.63	26.83	26.97	27.10	27.15	27.05	27.10	27.23	27.37		27.62			
DIST.PARZIALI PROGETTO							5.83	3.75	3.75	1.35	0.80	1.35	3.75	3.75	7.05					

SEZIONE N. : 1237
 QT. PROGETTO : 28.515
 DIST.PROG. : 214117.023
 DIST.PREC. : 17.026
 DIST.SUCC. : 0.950

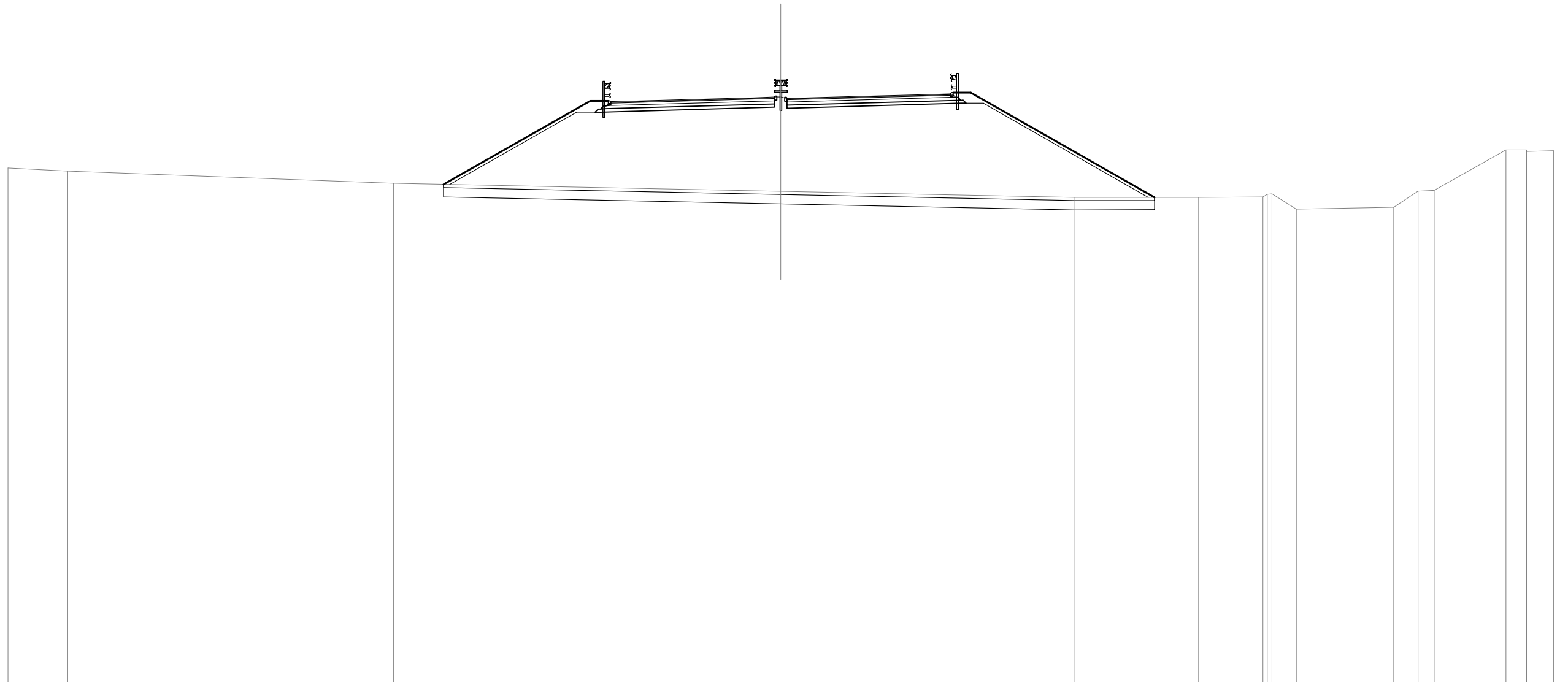


SCALA 1:300

QT.RIF. -9.440

QUOTE TERRENO	23.97	23.74		23.00		22.43		22.03	22.04	22.06	22.19	22.20	21.22	21.35	22.39	22.43	25.16	25.16	25.06	25.12
DIST.PARZIALI TERRENO	3.57		19.47			26.97		18.71	6.96	5.26	1.58		6.29	1.58	1.03	4.82	1.32	1.93		
QUOTE PROGETTO				28.01	28.30	28.41	28.51	28.55	28.48	28.51	28.62	28.73	28.78							
DIST.PARZIALI PROGETTO					10.18	3.75	3.75	1.35	0.60	1.35	3.75	3.75	1.74							

SEZIONE N. : 1238
 QT. PROGETTO : 28.551
 DIST.PROG. : 214117.973
 DIST.PREC. : 0.950
 DIST.SUCC. : 0.144

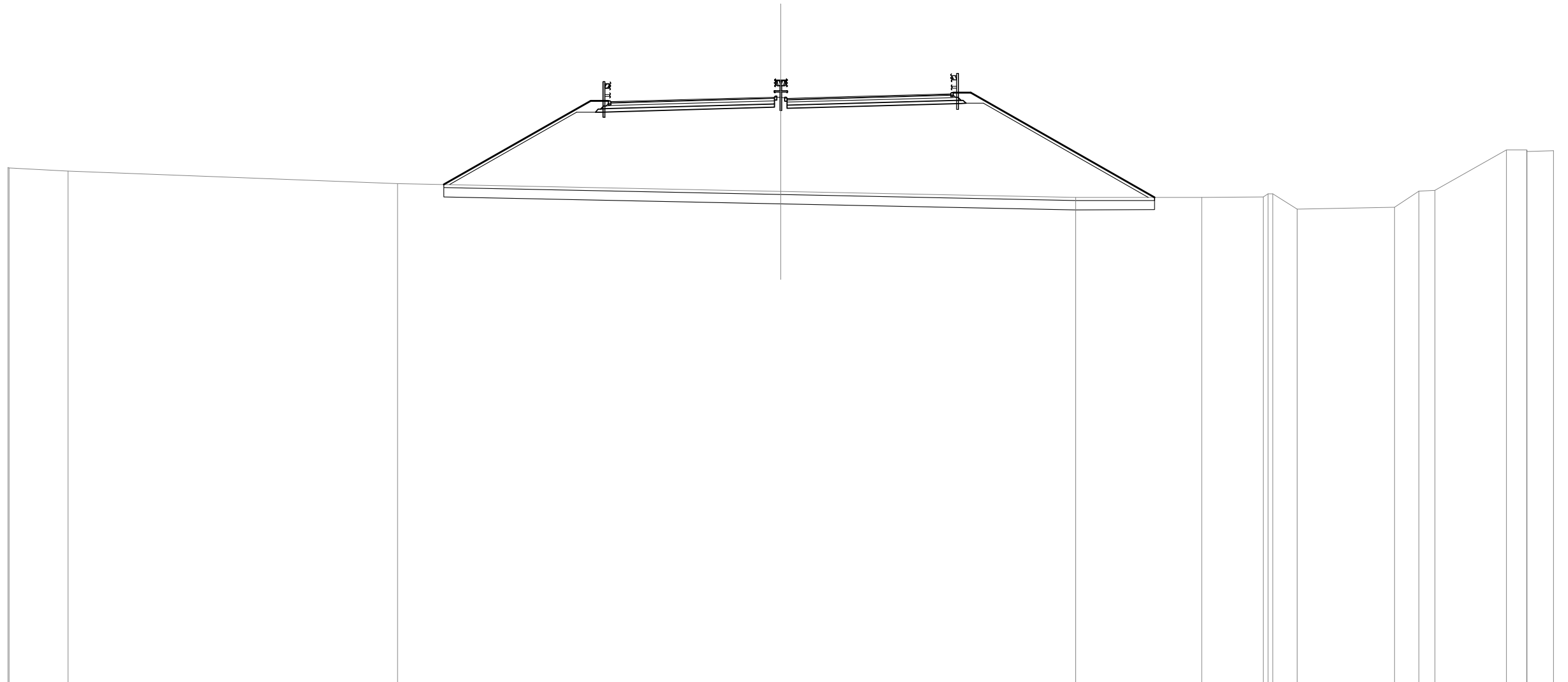


SCALA 1:300

QT.RIF. -9.387

QUOTE TERRENO	24.00	23.79		23.00		22.48		22.09		22.10	22.13	22.31	22.31	21.34		21.46	22.51	22.54		25.18	25.18	25.08	25.13
DIST.PARZIALI TERRENO	3.85		21.10		25.06		19.02	8.00	4.17		1.58	1.58	1.03	4.66		1.32	1.76						
QUOTE PROGETTO						28.29	28.34	28.44			28.55	28.59	28.51	28.55		28.66							
DIST.PARZIALI PROGETTO						1.77	3.75	3.75			1.35	0.60	1.35	3.75	3.75	1.74							

SEZIONE N. : 1239
 QT. PROGETTO : 28.557
 DIST.PROG. : 214118.117
 DIST.PREC. : 0.144
 DIST.SUCC. : 21.883



SCALA 1:300

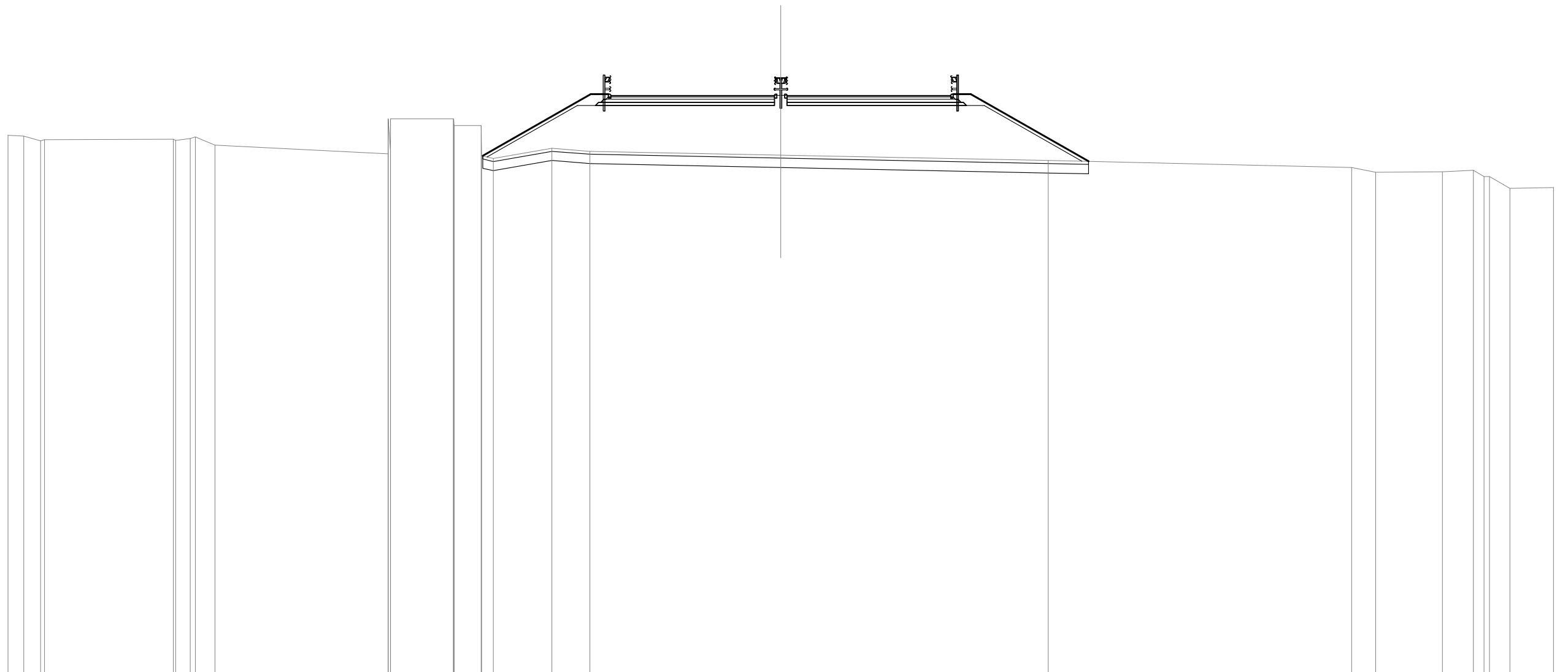
QT.RIF. -9.380

QUOTE TERRENO	24.05 24.00	23.80		23.00		22.49		22.10		22.11	22.14 22.33 22.33 21.35	21.48	22.52 22.56	25.18 25.19 25.09	25.13
DIST.PARZIALI TERRENO	3.83		21.32		24.79		19.07	8.16	4.00	1.58	6.29	1.58	1.03	4.63	1.32 1.73
QUOTE PROGETTO					28.29 28.34	28.45	28.56 28.60 28.52 28.56	28.66	28.77 28.82						
DIST.PARZIALI PROGETTO					1.76	3.75	3.75	1.35 0.80 1.35	3.75	3.75	1.74				

SEZIONE N. : 1241
 QT. PROGETTO : 30.215
 DIST.PROG. : 214161.535
 DIST.PREC. : 21.535
 DIST.SUCC. : 18.465

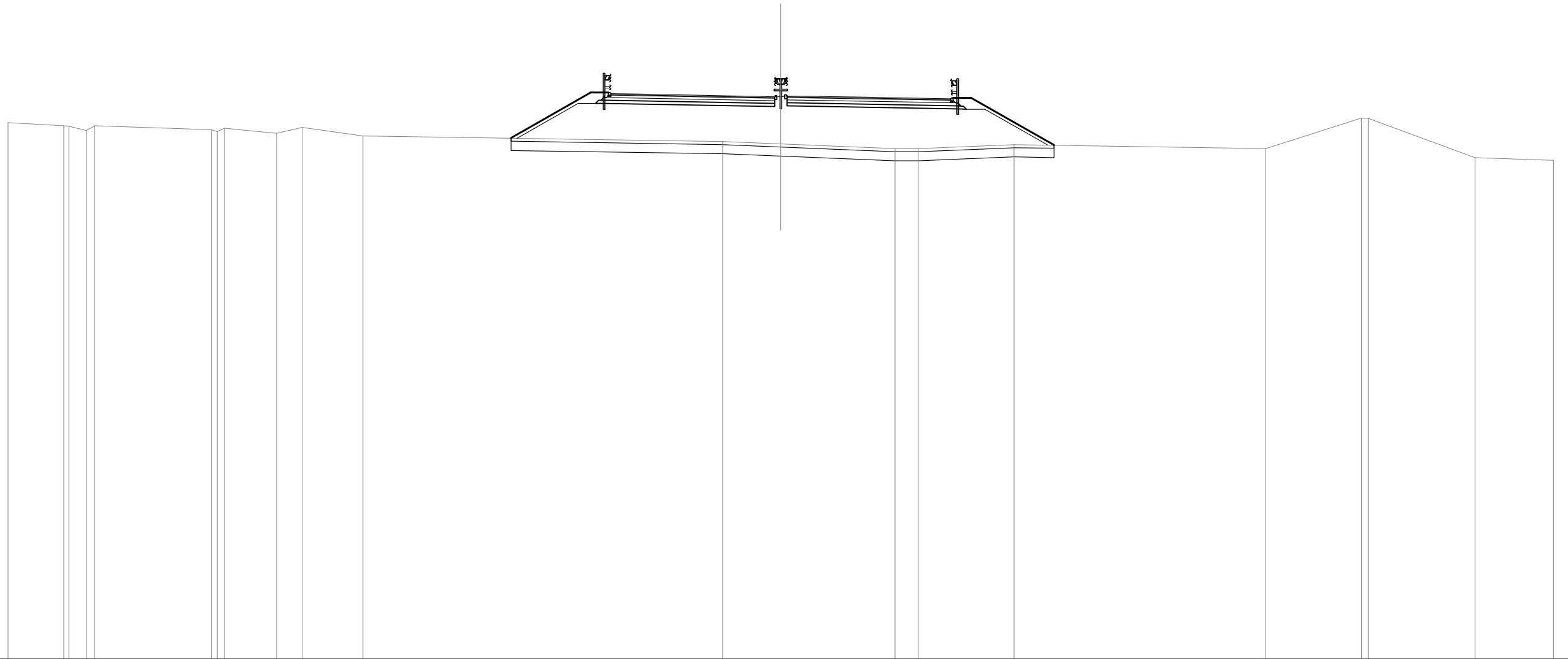
SCALA 1:300

QT.RIF. -7.237



QUOTE TERRENO	27.62	27.58	27.28	27.35	27.37	27.29	27.42	27.54	27.00	26.44	28.69	26.61	28.69	28.69	28.66	28.27	28.27	26.32	26.13	26.79	26.60	26.35	26.00	25.55	25.25	25.27	25.37	24.96	24.97	24.19	24.25
DIST.PARZIALI TERRENO	1.02	1.09	8.32	0.93	1.27	11.19	4.07	1.78	0.76	3.79	2.46	12.36	17.30	19.64	1.54	4.31	2.02	0.69	1.32	2.84											
QUOTE PROGETTO																						30.22	30.22	30.22	30.22	30.22	30.22	30.22	30.22	30.22	30.22
DIST.PARZIALI PROGETTO																						1.75	3.75	3.75	1.35	0.60	1.35	3.75	3.75	1.75	

SEZIONE N. : 1242
 QT. PROGETTO : 30.921
 DIST.PROG. : 214180.000
 DIST.PREC. : 18.465
 DIST.SUCC. : 20.000

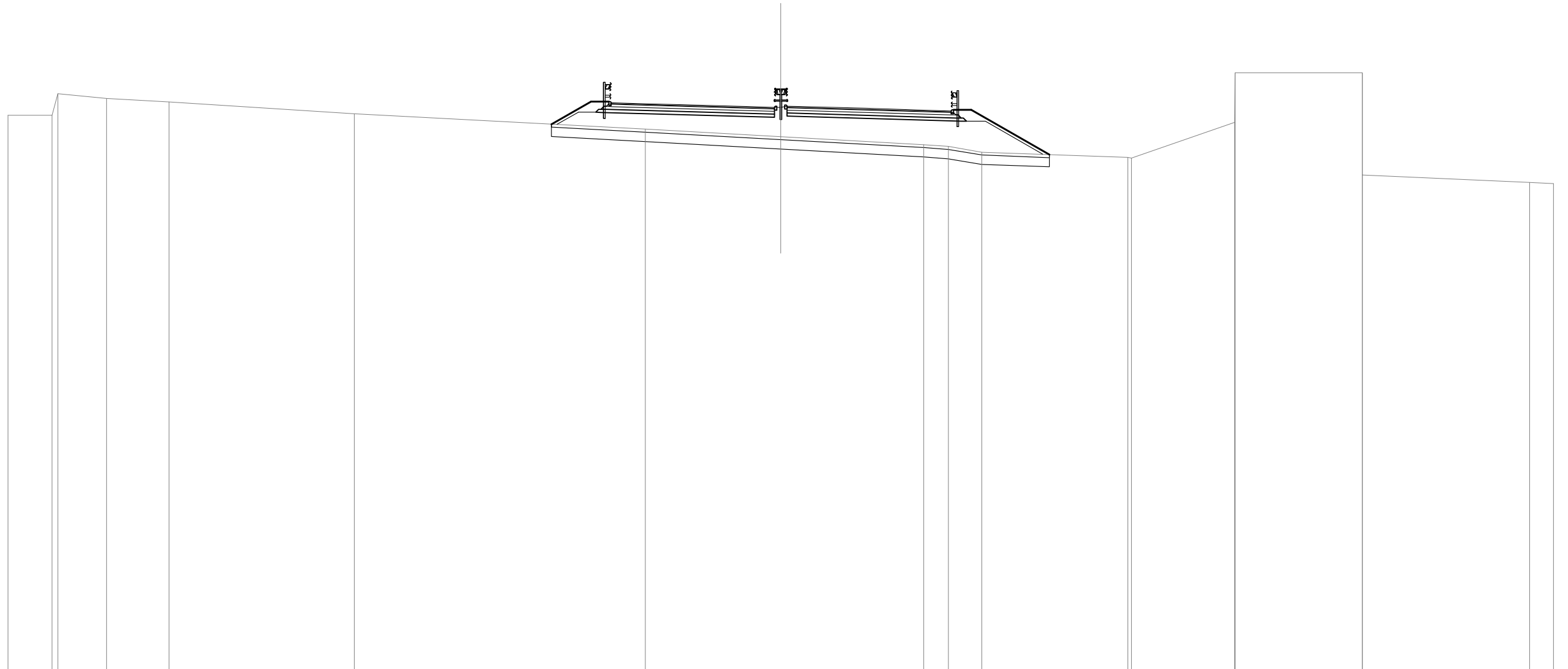


SCALA 1:300

QT.RIF. -5.526

QUOTE TERRENO	29.21	29.00	28.98	28.70	29.01	28.76	28.62	28.86	28.54	28.92	28.35	28.00	27.84	27.54	27.54	27.80	27.53	29.52	29.49	26.94	26.78	
DIST.PARZIALI TERRENO	3.60	1.10	0.36	7.54	3.37	1.67	3.94	23.25	3.78	7.39	1.49	6.20	16.28	6.19	6.91	5.08						
QUOTE PROGETTO												31.09	31.06	30.99	30.92	30.90	30.95	30.92	30.85	30.78	30.75	
DIST.PARZIALI PROGETTO												1.75	3.75	3.75	1.35	0.60	1.35	3.75	3.75	1.75		

SEZIONE N. : 1244
 QT. PROGETTO : 32.449
 DIST.PROG. : 214220.000
 DIST.PREC. : 20.000
 DIST.SUCC. : 20.000

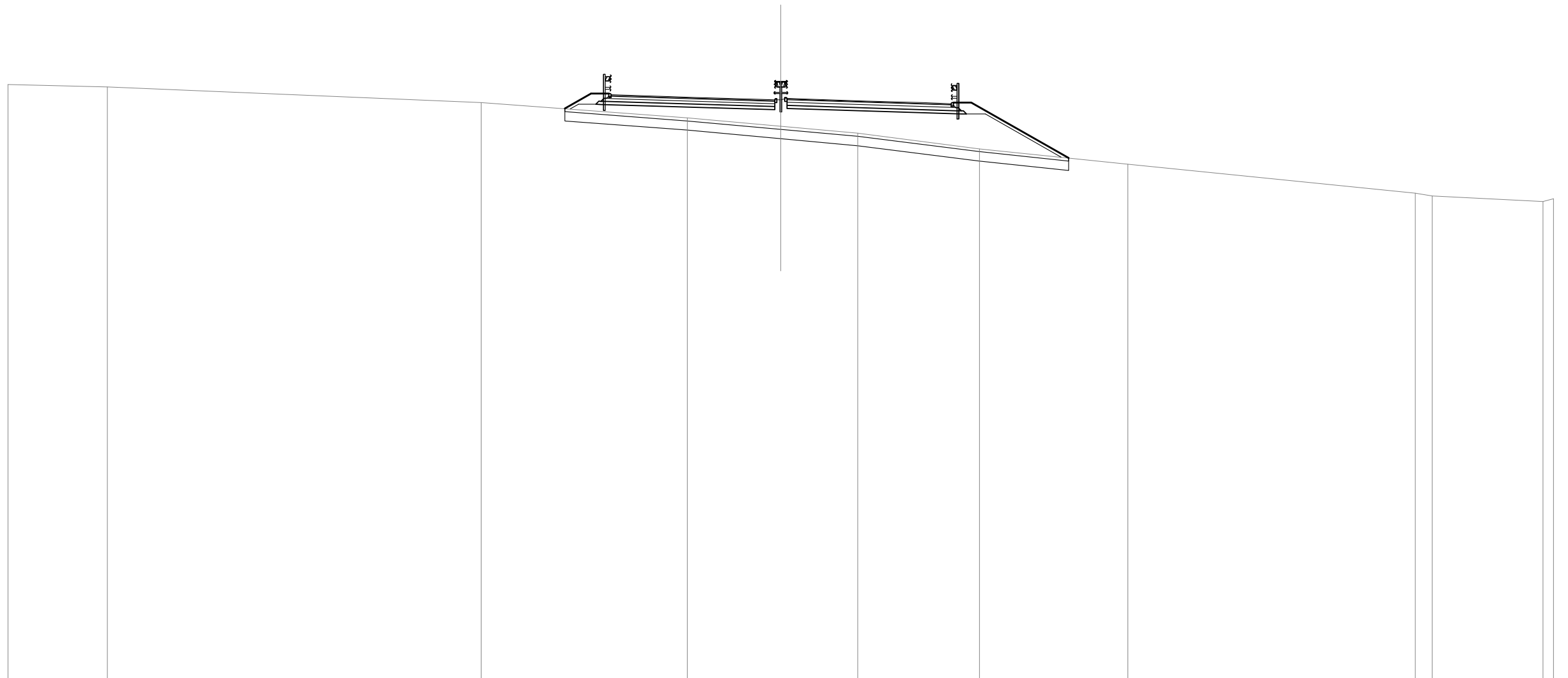


SCALA 1:300

QT.RIF. -4.036

QUOTE TERRENO	31.91	31.89 33.30	33.00	32.75		32.00		31.00		30.51		30.00	29.89	29.52		29.18 29.13		31.43 34.65		34.65 28.03		27.56	27.48
DIST.PARZIALI TERRENO	2.83	3.14	4.05		11.98			18.84		8.77		9.24	1.60	2.16	9.46		6.67		8.24		10.81	1.56	27.48
QUOTE PROGETTO										32.72	32.67	32.56	32.45	32.41	32.49	32.45		32.34		32.23	32.18		
DIST.PARZIALI PROGETTO										1.73	3.75	3.75	1.35	0.60	1.35	3.75		3.75		1.77			

SEZIONE N. : 1245
 QT. PROGETTO : 33.213
 DIST.PROG. : 214240.000
 DIST.PREC. : 20.000
 DIST.SUCC. : 20.000

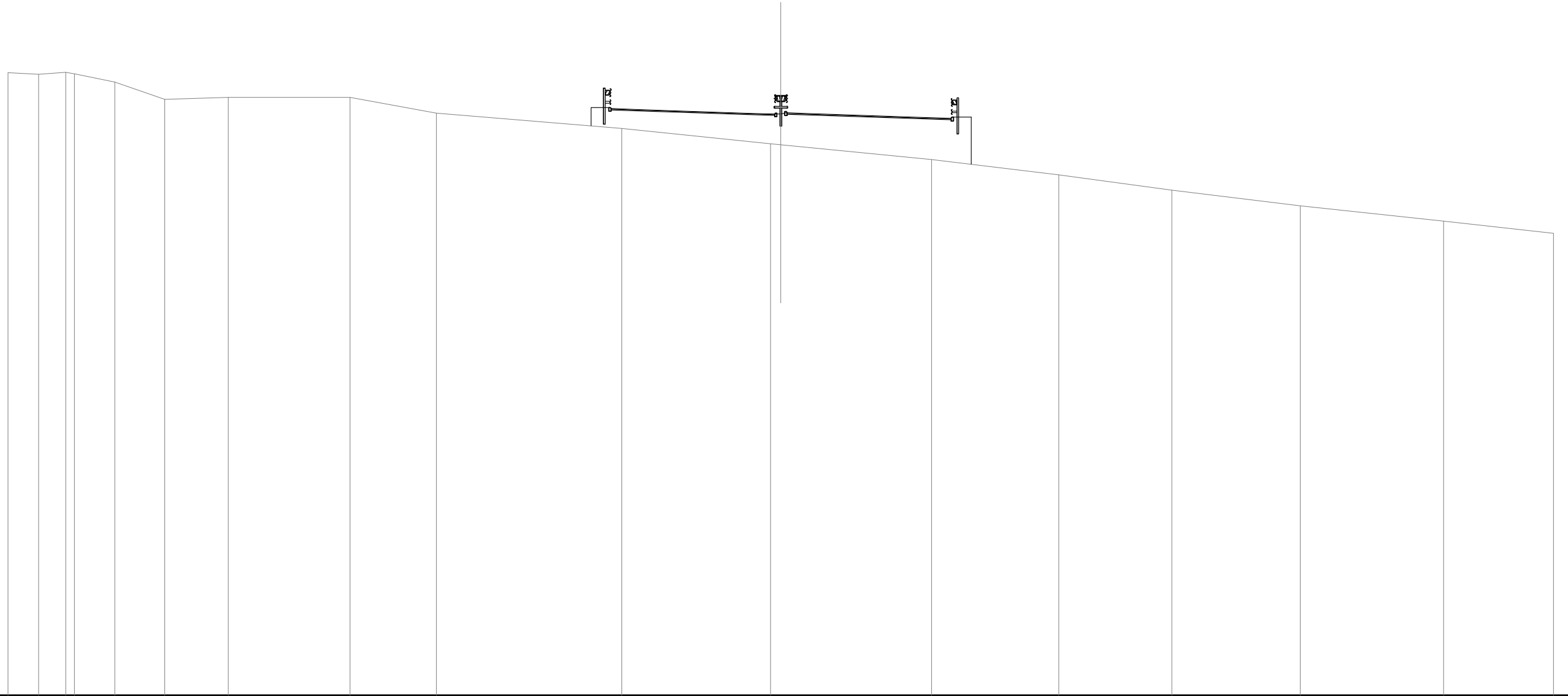


SCALA 1:300

QT.RIF. -4.392

QUOTE TERRENO	34.17	34.00		33.00	32.00	31.45	31.00	30.00	29.00		27.13	26.95	26.60	26.75	
DIST.PARZIALI TERRENO	6.42		24.19		13.35	6.04	4.96	7.89	9.59	18.60	1.10	7.17	0.68		
QUOTE PROGETTO						33.50	33.45	33.33	33.21	33.17	33.26	33.21	33.10	32.98	32.92
DIST.PARZIALI PROGETTO						1.73	3.75	3.75	1.35	0.60	1.35	3.75	3.75	1.77	

SEZIONE N. : 1246
 QT. PROGETTO : 33.976
 DIST.PROG. : 214260.000
 DIST.PREC. : 20.000
 DIST.SUCC. : 20.000

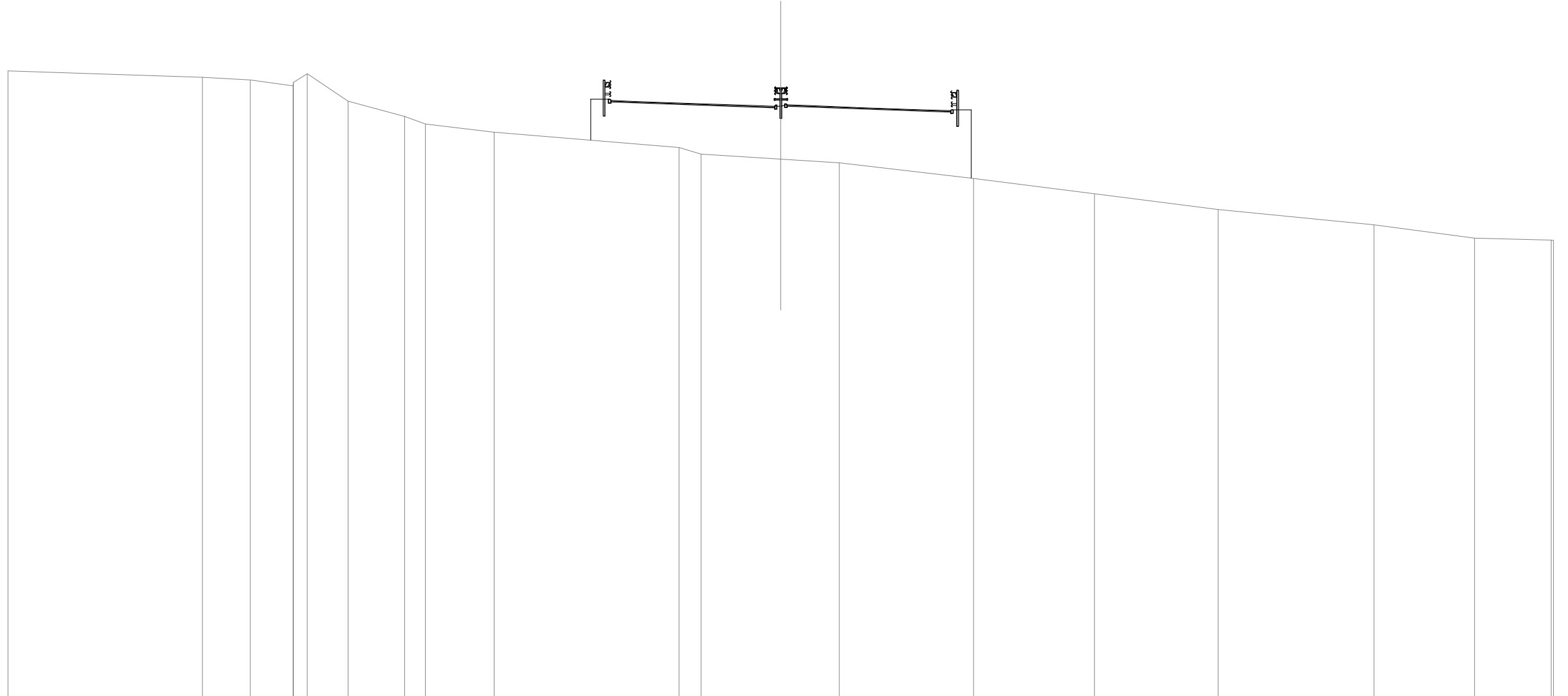


SCALA 1:300

QT.RIF. -3.667

QUOTE TERRENO	36.62	36.50	36.65	36.54	36.00	34.88	35.00	35.00	34.00	33.00	32.00	31.00	30.00	29.00	28.00	27.00	26.22		
DIST.PARZIALI TERRENO	1.99	1.74	0.35	2.63	3.23	4.11	7.87	5.60	11.99	9.61	0.68	9.76	8.22	7.31	8.32	9.28	7.12		
QUOTE PROGETTO										34.29	34.23	34.10	33.98	33.93	34.02	33.98	33.85	33.72	33.66
DIST.PARZIALI PROGETTO										1.74	3.75	3.75	1.35	0.60	1.35	3.75	3.75	1.76	

SEZIONE N. : 1247
 QT. PROGETTO : 34.715
 DIST.PROG. : 214280.000
 DIST.PREC. : 20.000
 DIST.SUCC. : 20.000

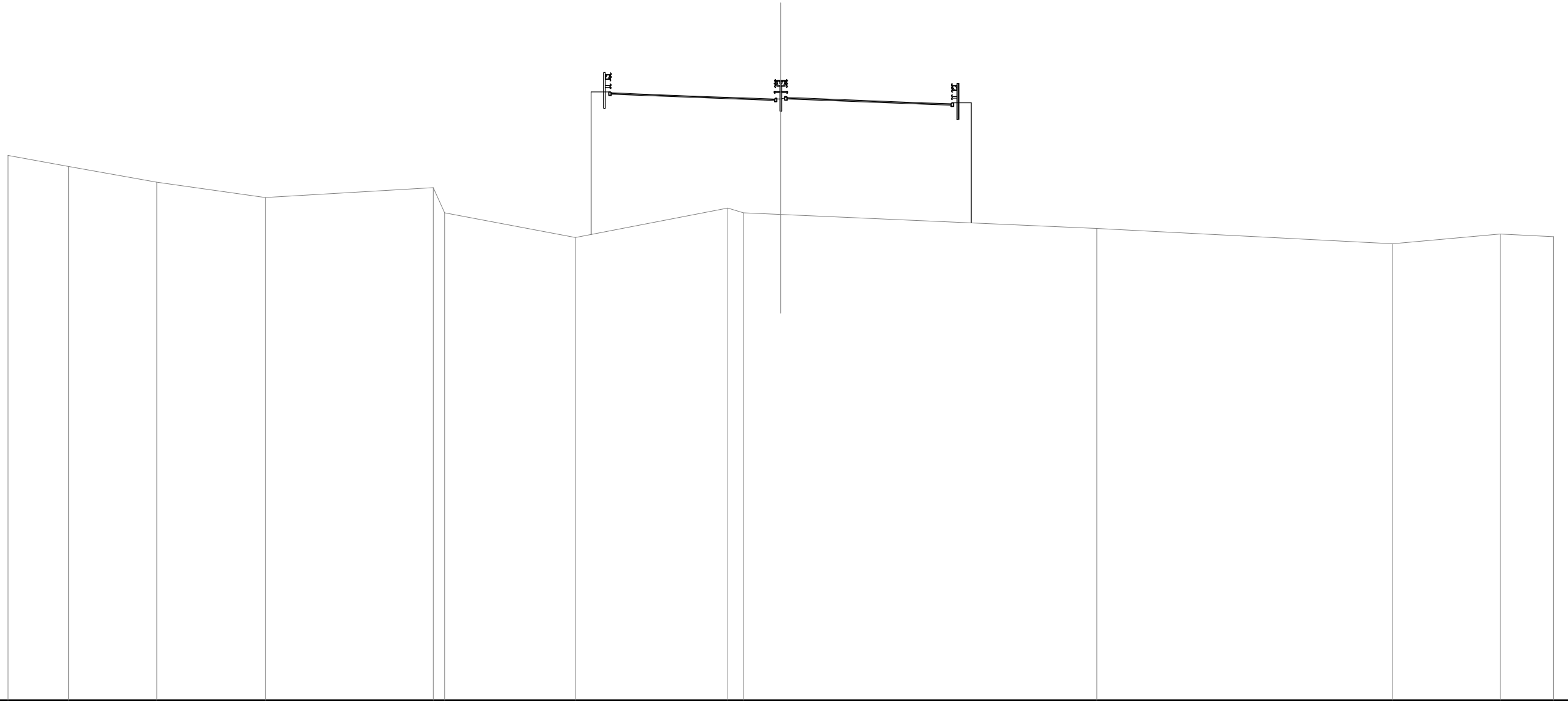


SCALA 1:300

QT.RIF. -3.624

QUOTE TERRENO	36.97			36.55	36.38	36.00	36.22	36.78	35.00	34.00	33.54	33.00		32.00	31.58	31.24	31.00		30.00		29.00		28.00		27.00		26.13	26.00	25.98
DIST.PARZIALI TERRENO		12.56		3.12	2.75	0.89	2.65		3.65	1.36	4.45		11.97	1.41	5.17	3.79		8.69		7.81		8.02		10.08		6.50		4.96	
QUOTE PROGETTO														35.05	34.99			34.85		34.72	34.67	34.76		34.72		34.58		34.45	34.38
DIST.PARZIALI PROGETTO														1.75	3.75			3.75		1.35	0.80	1.35		3.75		3.75		1.75	

SEZIONE N. : 1248
 QT. PROGETTO : 35.418
 DIST.PROG. : 214300.000
 DIST.PREC. : 20.000
 DIST.SUCC. : 28.202

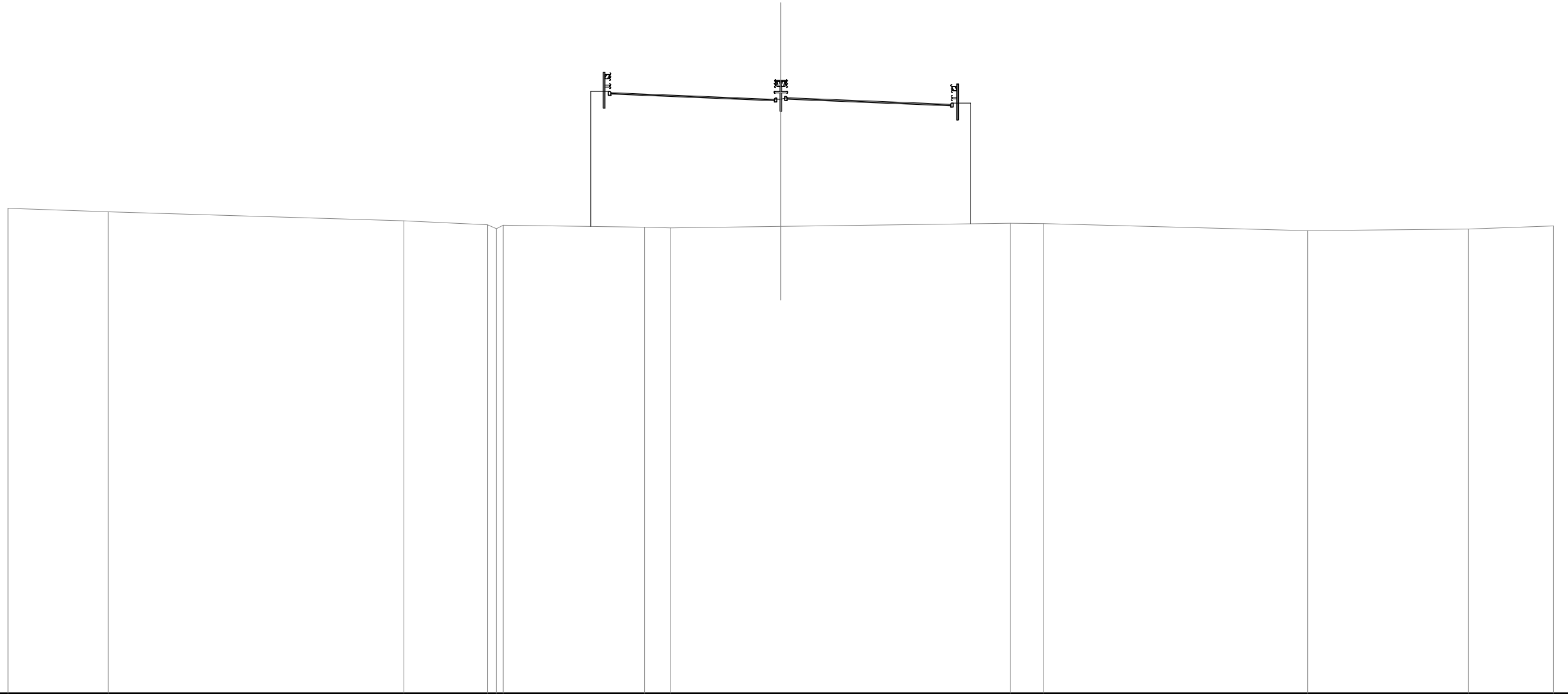


SCALA 1:300

QT.RIF. -3.555

QUOTE TERRENO	31.72	31.00	30.00	29.00		29.63 28.00	26.40		28.32 28.02	27.91		27.00		26.00	26.62	26.46
DIST.PARZIALI TERRENO	3.92	5.72	7.00	10.86	0.75	8.45	9.85	1.03	2.41	20.45	19.14	6.95	3.47			
QUOTE PROGETTO							35.77	35.71	35.56	35.42	35.37	35.47	35.42	35.27	35.13	35.06
DIST.PARZIALI PROGETTO							1.73	3.75	3.75	1.35	0.80	1.35	3.75	3.75	1.77	

SEZIONE N. : 1249
 QT. PROGETTO : 36.348
 DIST.PROG. : 214328.202
 DIST.PREC. : 28.202
 DIST.SUCC. : 11.798

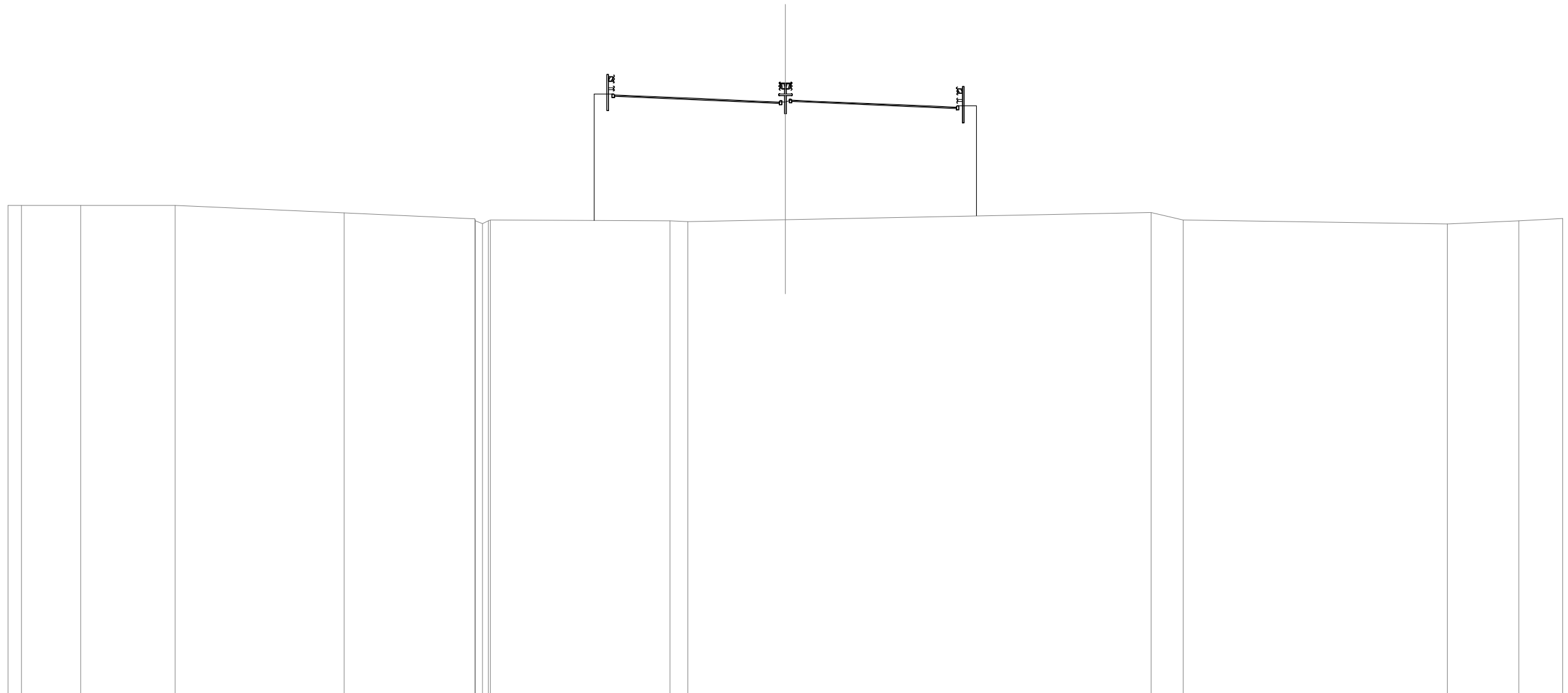


SCALA 1:300

QT.RIF. -2.177

QUOTE TERRENO	29.22	29.00		28.43	28.17	27.92	28.15		28.00	27.96		28.06		28.26	28.24		27.79		27.90		28.08
DIST.PARZIALI TERRENO	6.48		19.13	5.42	0.57	0.15	9.15	1.68	7.14		14.85	2.14	17.10		10.40	5.51					
QUOTE PROGETTO								36.73	36.66	36.50	36.35	36.29	36.40	36.35	36.19	36.03	35.96				
DIST.PARZIALI PROGETTO								1.75	3.75	3.75	1.35	0.60	1.35	3.75	3.75	1.75					

SEZIONE N. : 1250
 QT. PROGETTO : 36.715
 DIST.PROG. : 214340.000
 DIST.PREC. : 11.798
 DIST.SUCC. : 20.000



SCALA 1:300

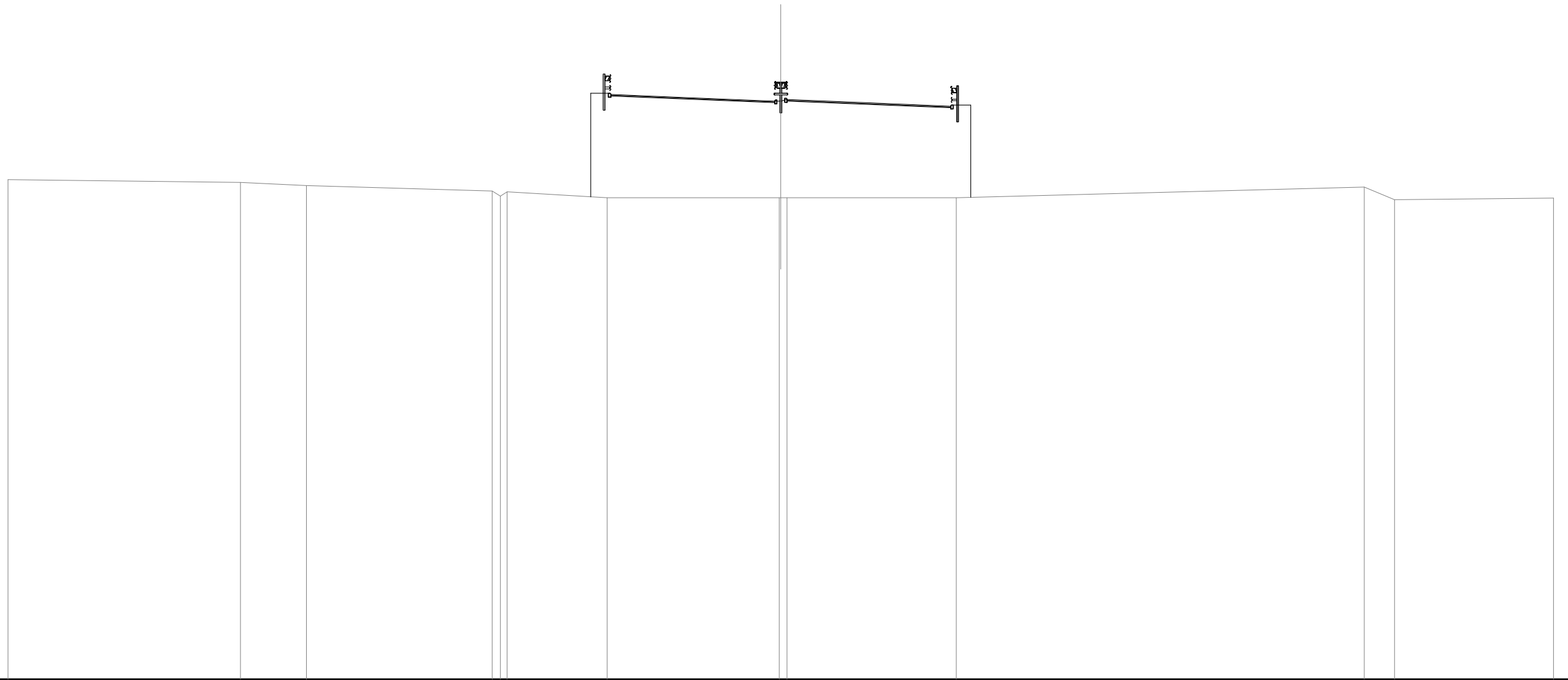
QT.RIF. -1.488

QUOTE TERRENO	30.00	30.00	30.00	30.00	29.51	29.12	29.00	28.82	29.00	29.08	29.55	29.05	28.80	29.00	29.15	
DIST.PARZIALI TERRENO	0.86	3.81	6.09	10.86	8.41	11.56	1.15	6.28	23.51	2.07	16.99	4.60	2.84			
QUOTE PROGETTO							37.10	37.03	36.87	36.72	36.66	36.77	36.72	36.56	36.40	36.33
DIST.PARZIALI PROGETTO							1.75	3.75	3.75	1.35	0.80	1.35	3.75	3.75	1.75	

SEZIONE N. : 1251
 QT. PROGETTO : 37.310
 DIST.PROG. : 214360.000
 DIST.PREC. : 20.000
 DIST.SUCC. : 29.065

SCALA 1:300

QT.RIF. -0.150



QUOTE TERRENO	32.18		32.00	31.78		31.43	31.10	31.39	31.00		31.00	31.00	31.01		31.00		31.70	30.89		30.99
DIST.PARZIALI TERRENO		15.03	4.28	12.02	0.52	6.48		11.11		10.96		26.41			1.95	10.29				
QUOTE PROGETTO							37.70	37.62	37.47		37.31	37.25	37.37	37.31		37.15	37.00	36.92		
DIST.PARZIALI PROGETTO							1.75	3.75	3.75		1.35	0.60	1.35	3.75		3.75	1.75			

SEZIONE N. : 1252
 QT. PROGETTO : 38.111
 DIST.PROG. : 214389.065
 DIST.PREC. : 29.065
 DIST.SUCC. : 10.935



SCALA 1:300

QT.RIF. 1.404

QUOTE TERRENO	36.00	36.00		35.00	35.00	34.38	33.99	34.22	34.16	34.17	34.00	34.00
DIST.PARZIALI TERRENO	10.20	26.29	3.02	10.49	6.42	2.79	1.01	1.79	19.32	18.68		
QUOTE PROGETTO			38.50	38.42	38.27	38.11	38.05	38.17	38.11	37.95	37.80	37.73
DIST.PARZIALI PROGETTO			1.75	3.75	3.75	1.35	0.60	1.35	3.75	3.75	1.75	

SEZIONE N. : 1253
 QT. PROGETTO : 38.393
 DIST.PROG. : 214400.000
 DIST.PREC. : 10.935
 DIST.SUCC. : 20.000

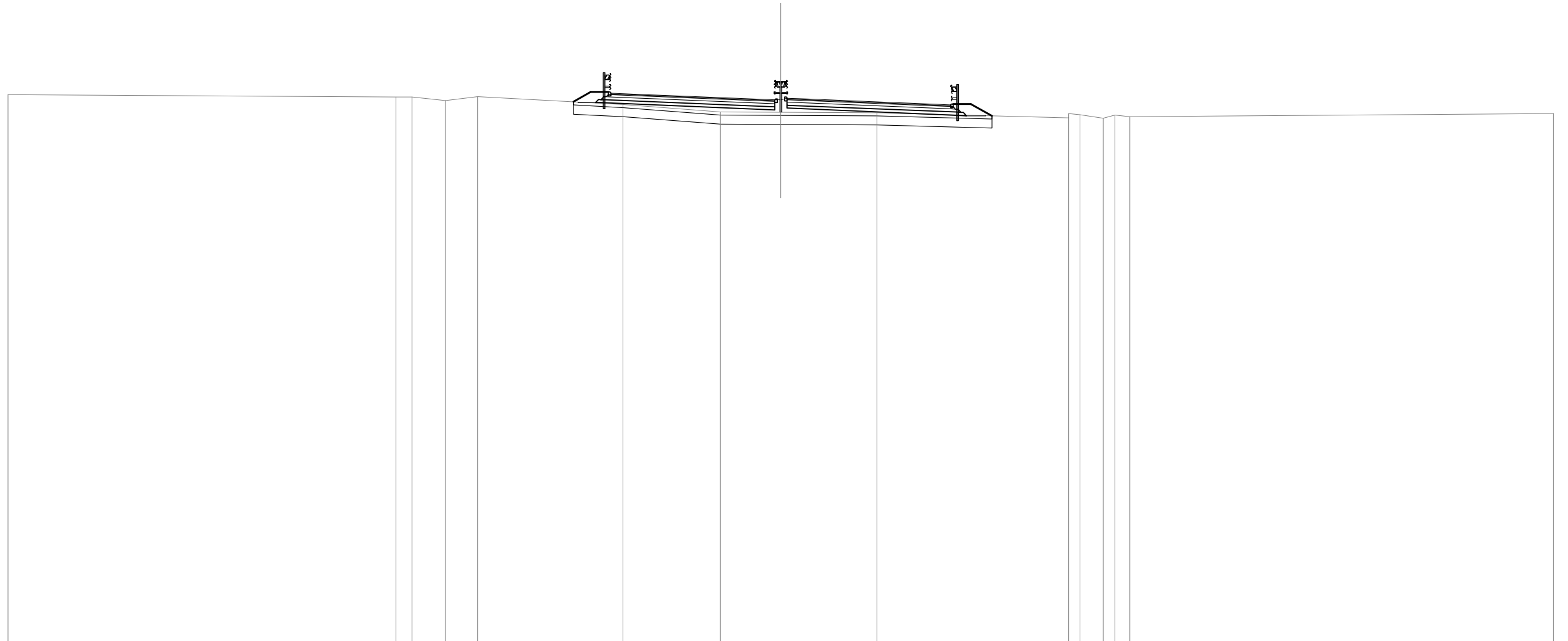


SCALA 1:300

QT.RIF. 2.181

QUOTE TERRENO	37.02	37.00	36.00	35.77	35.49	35.40	35.00	34.74	35.08	34.83	35.19	35.00	35.10
DIST.PARZIALI TERRENO	20.33	25.09	4.58	5.63	3.70	23.46	2.91	2.57	1.30	8.16	1.88		
QUOTE PROGETTO			38.78	38.71	38.55	38.39	38.34	38.45	38.39	38.24	38.08	38.01	
DIST.PARZIALI PROGETTO			1.75	3.75	3.75	1.35	0.60	1.35	3.75	3.75	1.75		

SEZIONE N. : 1254
 QT. PROGETTO : 38.880
 DIST.PROG. : 214420.000
 DIST.PREC. : 20.000
 DIST.SUCC. : 20.000

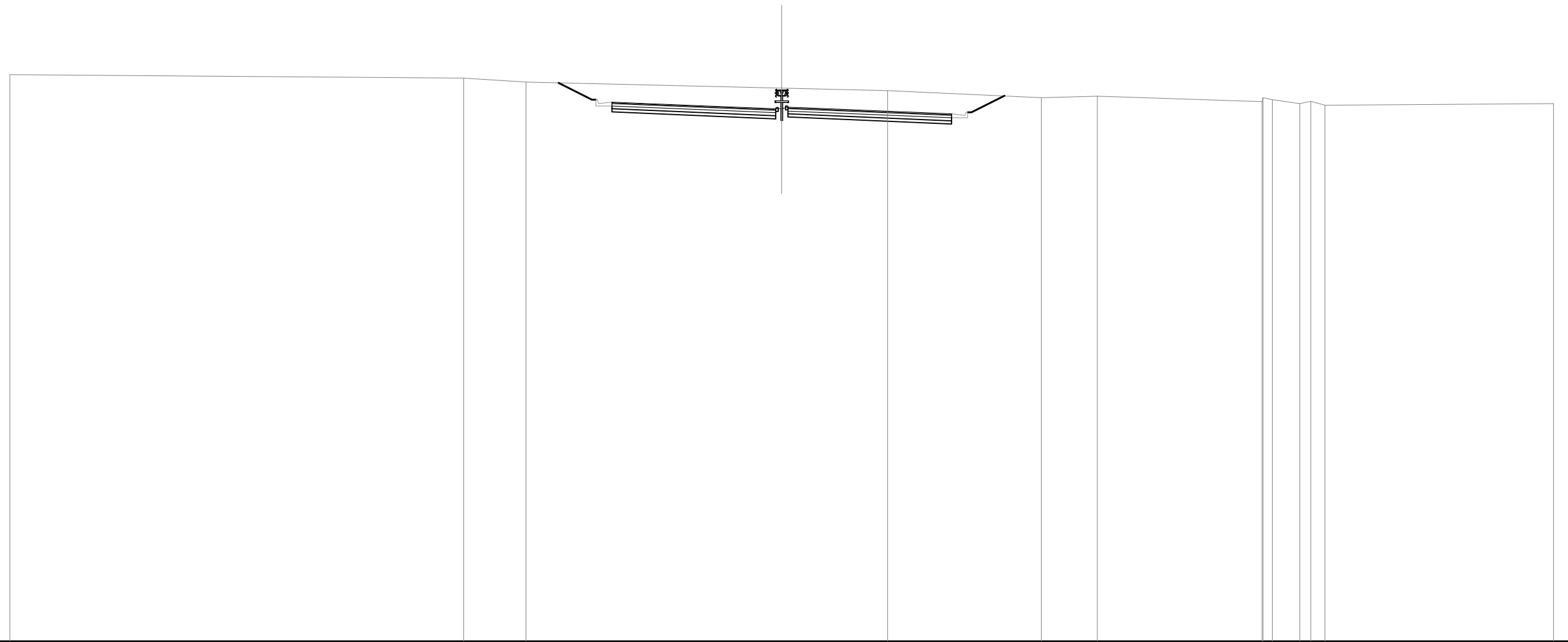


SCALA 1:300

QT.RIF. 3.688

QUOTE TERRENO	39.15			39.00	39.01	38.78	39.03		38.53	38.05	38.03		38.00		37.65	37.95	37.86	37.64	37.84	37.74		37.94		
DIST.PARZIALI TERRENO		25.09		1.05	2.16	2.08		9.40		6.29	3.93		6.23		12.39							27.42		
QUOTE PROGETTO									39.27	39.19	39.04		38.88	38.82	38.94	38.88						38.72	38.57	38.49
DIST.PARZIALI PROGETTO									1.75	3.75	3.75		1.35	0.60	1.35	3.75						3.75	1.75	

SEZIONE N. : 1255
 QT. PROGETTO : 39.331
 DIST.PROG. : 214440.000
 DIST.PREC. : 20.000
 DIST.SUCC. : 20.345

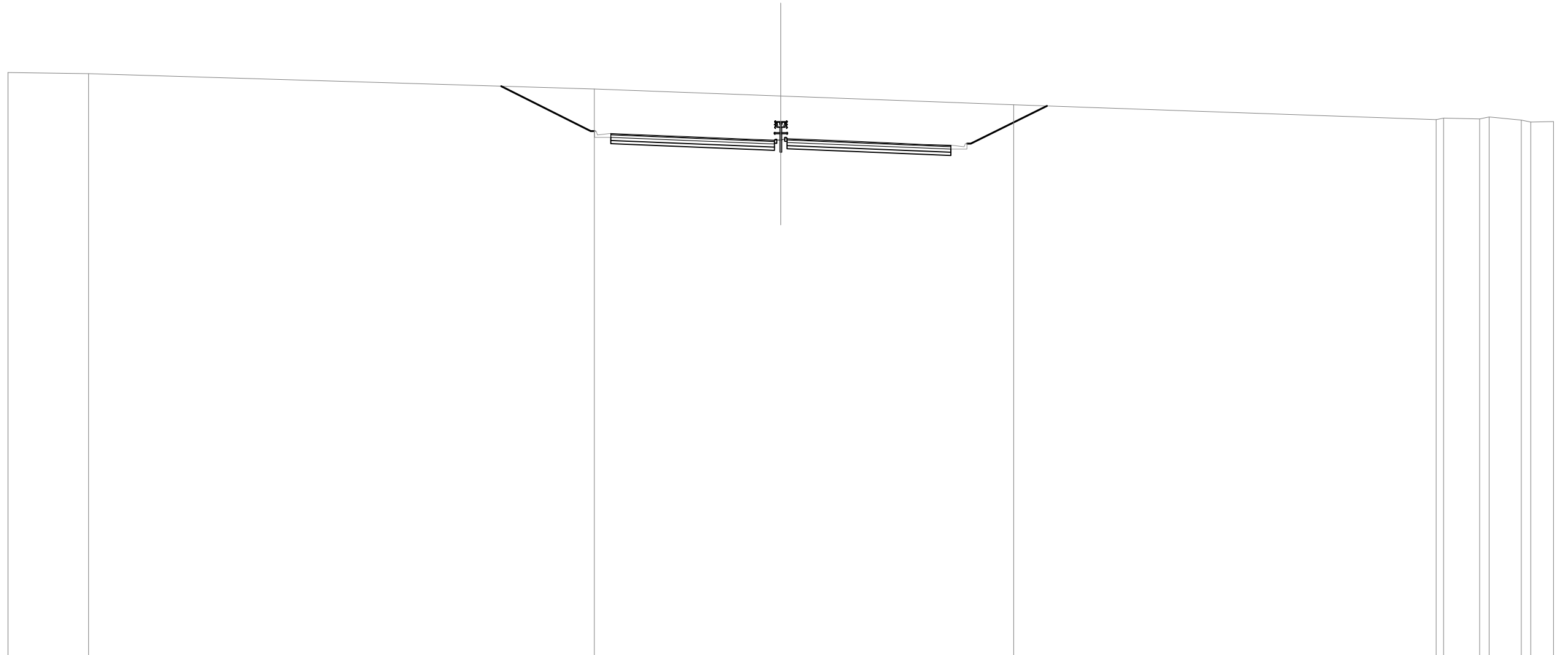


SCALA 1:300

QT.RIF. 4.795

QUOTE TERRENO	41.49			41.27	41.00										39.72	39.85	39.62	39.75	39.50			39.62
DIST.PARZIALI TERRENO		29.40		4.04		16.56		6.85		9.95		3.63		10.68	0.62	1.78	0.70	0.91			14.83	
QUOTE PROGETTO								39.72	39.64	39.49	39.33	39.28	39.39	39.33	39.17	39.02	38.95					
DIST.PARZIALI PROGETTO								1.75	3.75	3.75	1.35	0.60	1.35	3.75	3.75	1.75						

SEZIONE N. : 1256
 QT. PROGETTO : 39.754
 DIST.PROG. : 214460.345
 DIST.PREC. : 20.345
 DIST.SUCC. : 19.655

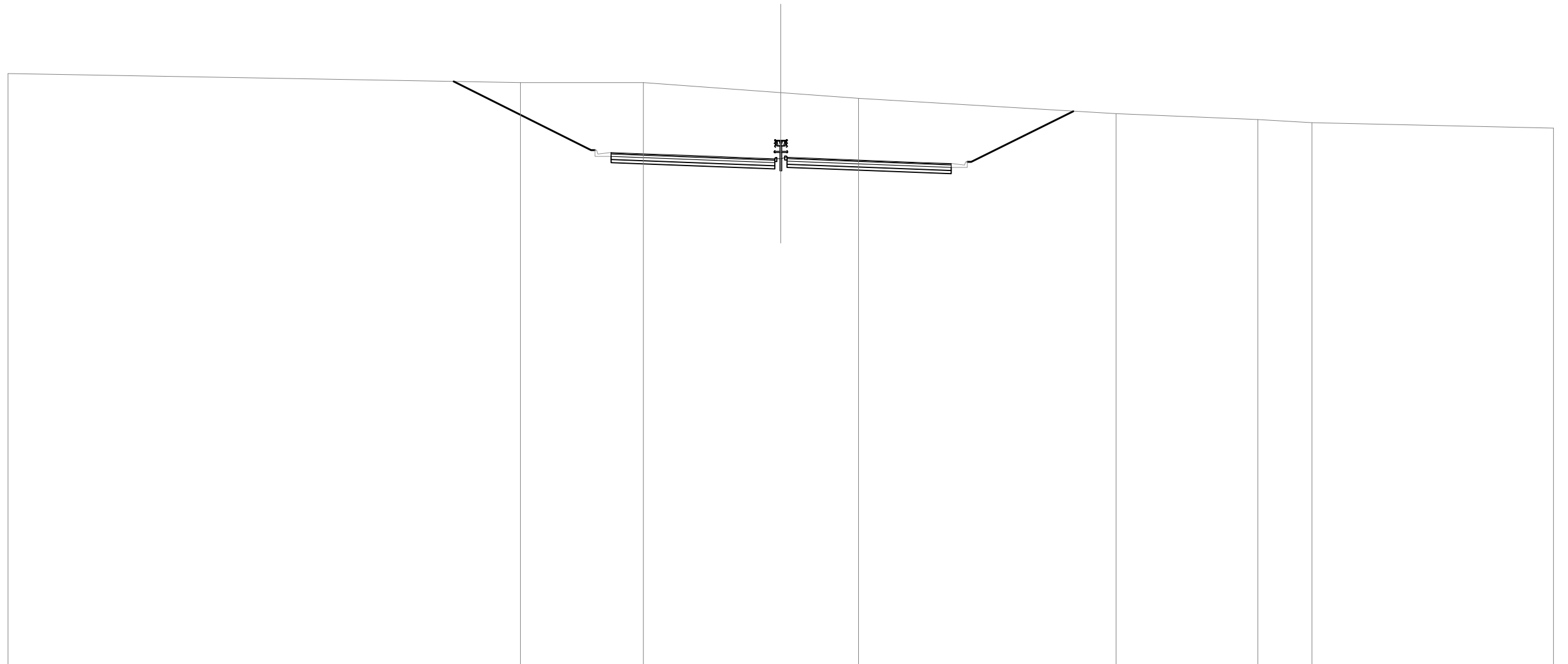


SCALA 1:300

QT.RIF. 6.292

QUOTE TERRENO	44.07	44.00		43.00	42.55	42.00		41.03	41.13	41.08	41.21	41.00	40.88	40.90
DIST.PARZIALI TERRENO	5.20	32.72	12.08	15.06	27.33	2.35	0.61	2.08	0.60	1.48				
QUOTE PROGETTO			40.14	40.07	39.91	39.75	39.70	39.81	39.75	39.60	39.44	39.37		
DIST.PARZIALI PROGETTO			1.75	3.75	3.75	1.35	0.60	1.35	3.75	3.75	1.75			

SEZIONE N. : 1257
 QT. PROGETTO : 40.126
 DIST.PROG. : 214480.000
 DIST.PREC. : 19.655
 DIST.SUCC. : 20.000

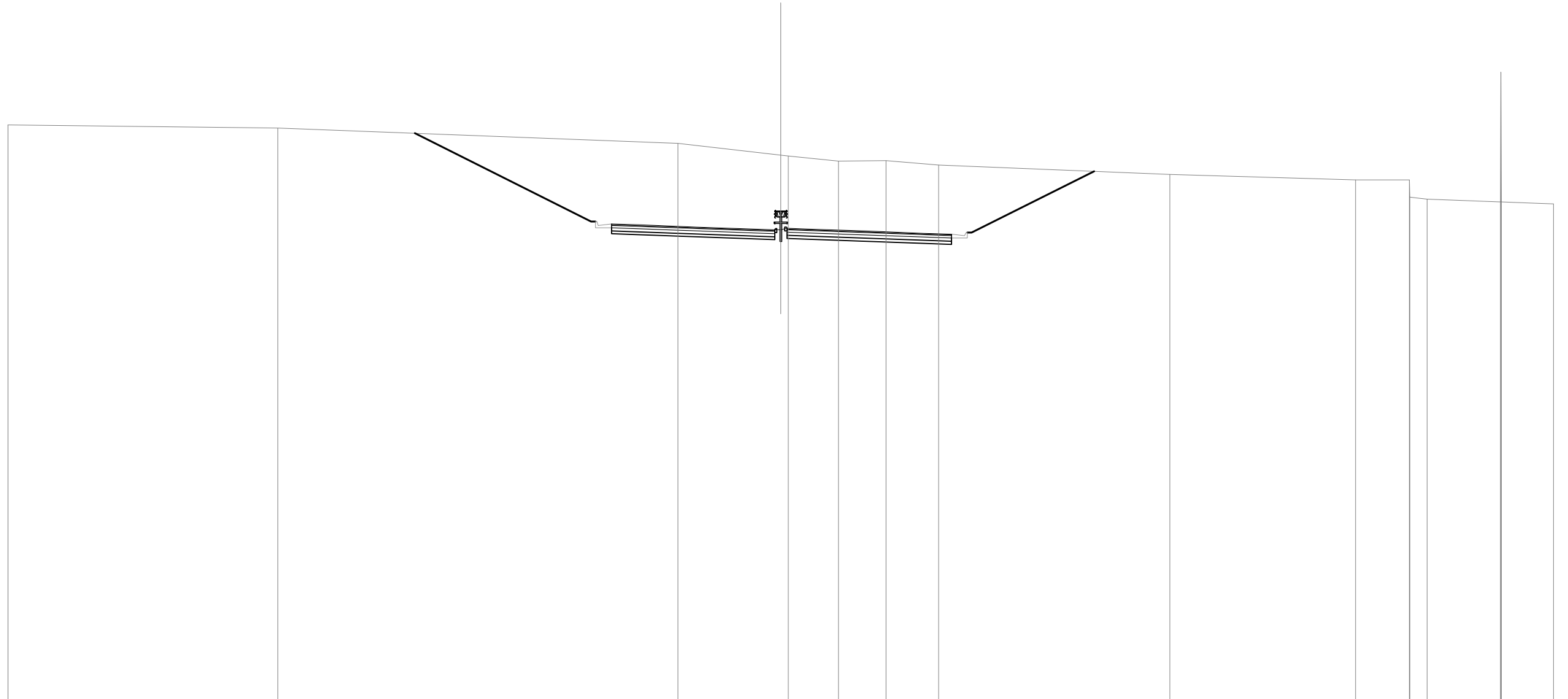


SCALA 1:300

QT.RIF. 7.249

QUOTE TERRENO	45.58			45.00		45.00		44.36		44.00		43.00		42.63	42.42		42.07
DIST.PARZIALI TERRENO		33.15		7.96		8.89		5.03		16.67		9.17		3.49		15.64	
QUOTE PROGETTO				40.48	40.42	40.27	40.13	40.07	40.18	40.13	39.98	39.83	39.77				
DIST.PARZIALI PROGETTO				1.73	3.75	3.75	1.35	0.60	1.35	3.75	3.75	1.77					

SEZIONE N. : 1258
 QT. PROGETTO : 40.470
 DIST.PROG. : 214500.000
 DIST.PREC. : 20.000
 DIST.SUCC. : 20.000

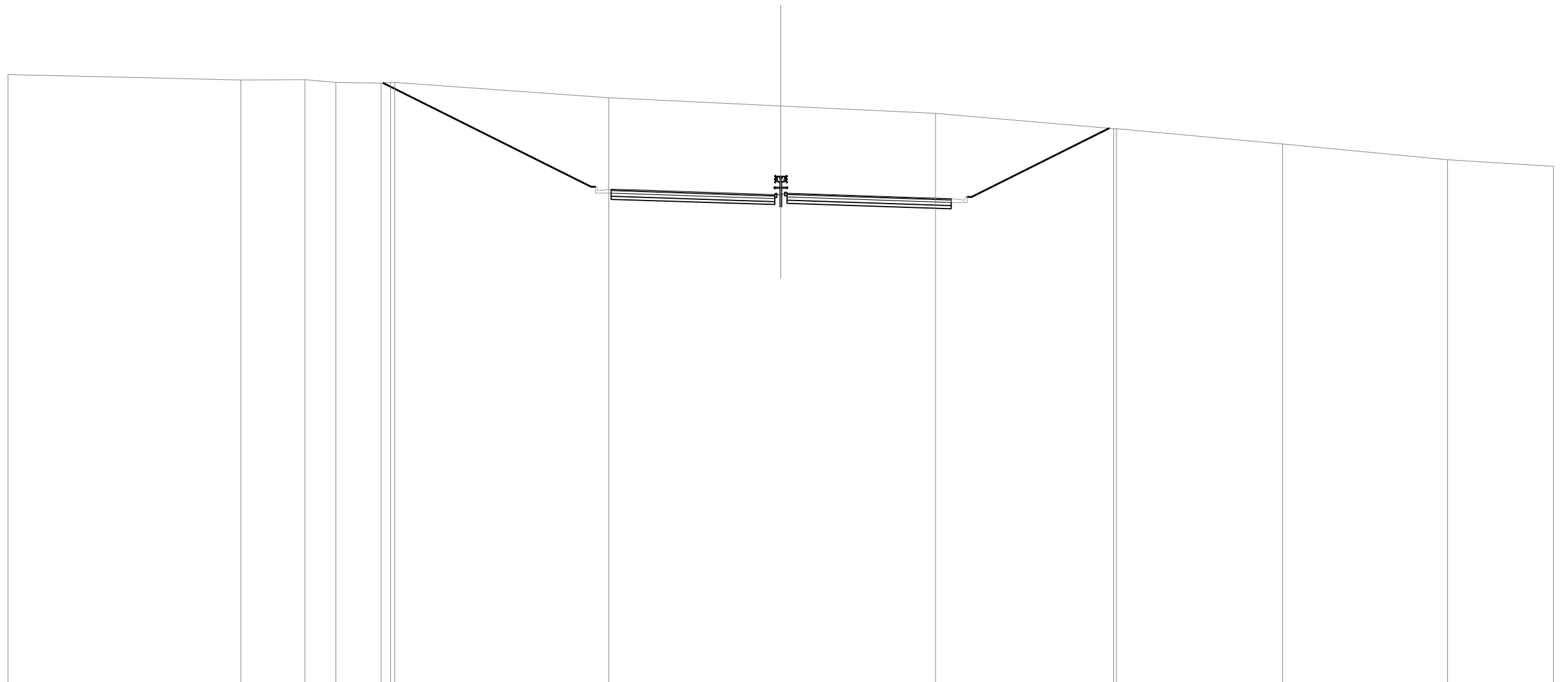


SCALA 1:300

QT.RIF. 9.948

QUOTE TERRENO	47.19	47.00	46.00	45.25	45.19	44.85	44.89	44.60	44.00	43.65	43.64	42.52	42.40	42.23	40.61	42.23	42.10
DIST.PARZIALI TERRENO	17.44	25.90	6.66	3.25	3.08	3.41	14.96	12.01	3.49	1.11	4.77	3.40					
QUOTE PROGETTO				40.80	40.74	40.61	40.47	40.42	40.52	40.47	40.33	40.20	40.14				
DIST.PARZIALI PROGETTO				1.72	3.75	3.75	1.35	0.60	1.35	3.75	3.75	1.78					

SEZIONE N. : 1259
 QT. PROGETTO : 40.778
 DIST.PROG. : 214520.000
 DIST.PREC. : 20.000
 DIST.SUCC. : 20.000

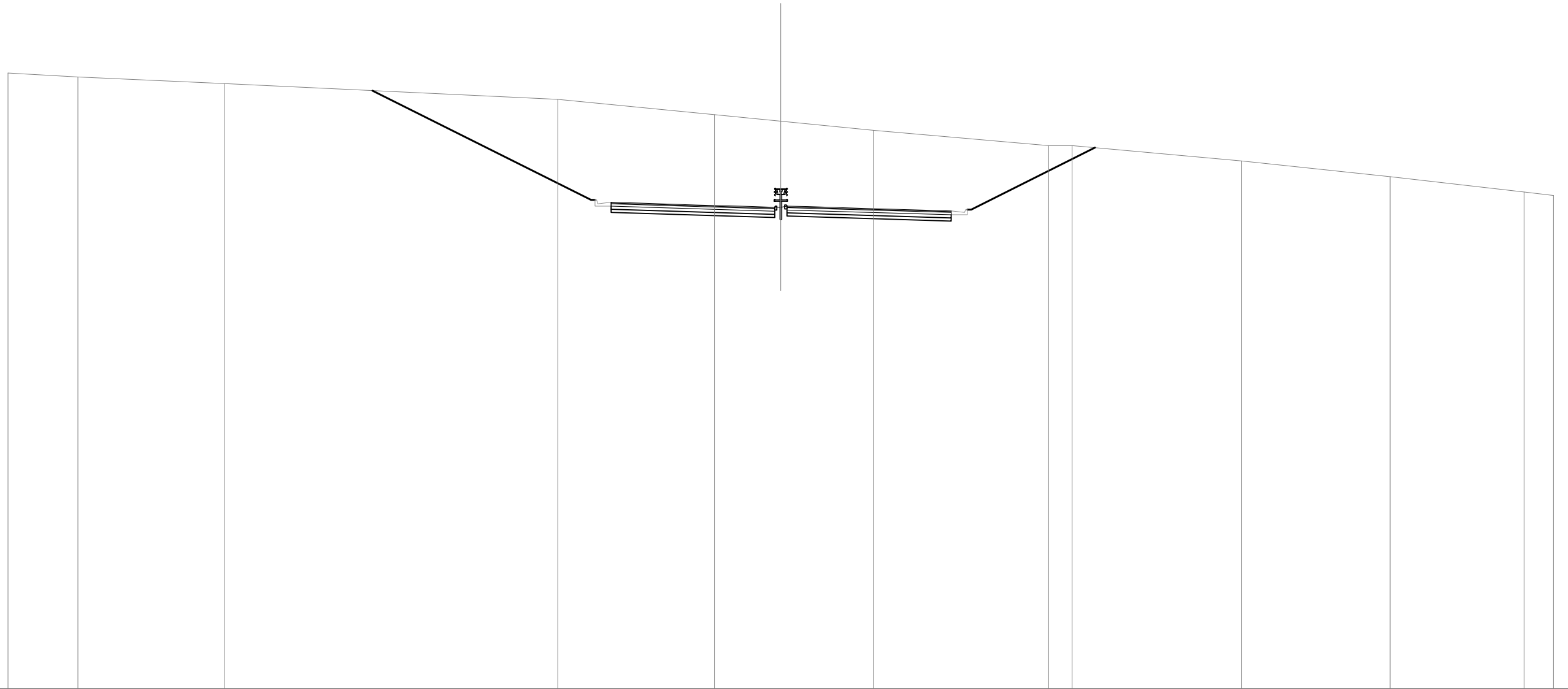


SCALA 1:300

QT.RIF. 9.068

QUOTE TERRENO	48.51		48.15	48.17	47.99	47.94 48.00	48.00	47.00	46.47	46.00	45.00 45.00	44.00	43.00	42.57			
DIST.PARZIALI TERRENO		15.06	4.14	2.01	2.93	0.59	13.85	11.13	9.99	11.55	10.74	10.67	6.88				
QUOTE PROGETTO								41.08	41.03	40.90	40.78	40.73	40.82	40.78	40.65	40.53	40.47
DIST.PARZIALI PROGETTO								1.72	3.75	3.75	1.35	0.80	1.35	3.75	3.75	1.78	

SEZIONE N. : 1260
 QT. PROGETTO : 41.050
 DIST.PROG. : 214540.000
 DIST.PREC. : 20.000
 DIST.SUCC. : 5.521

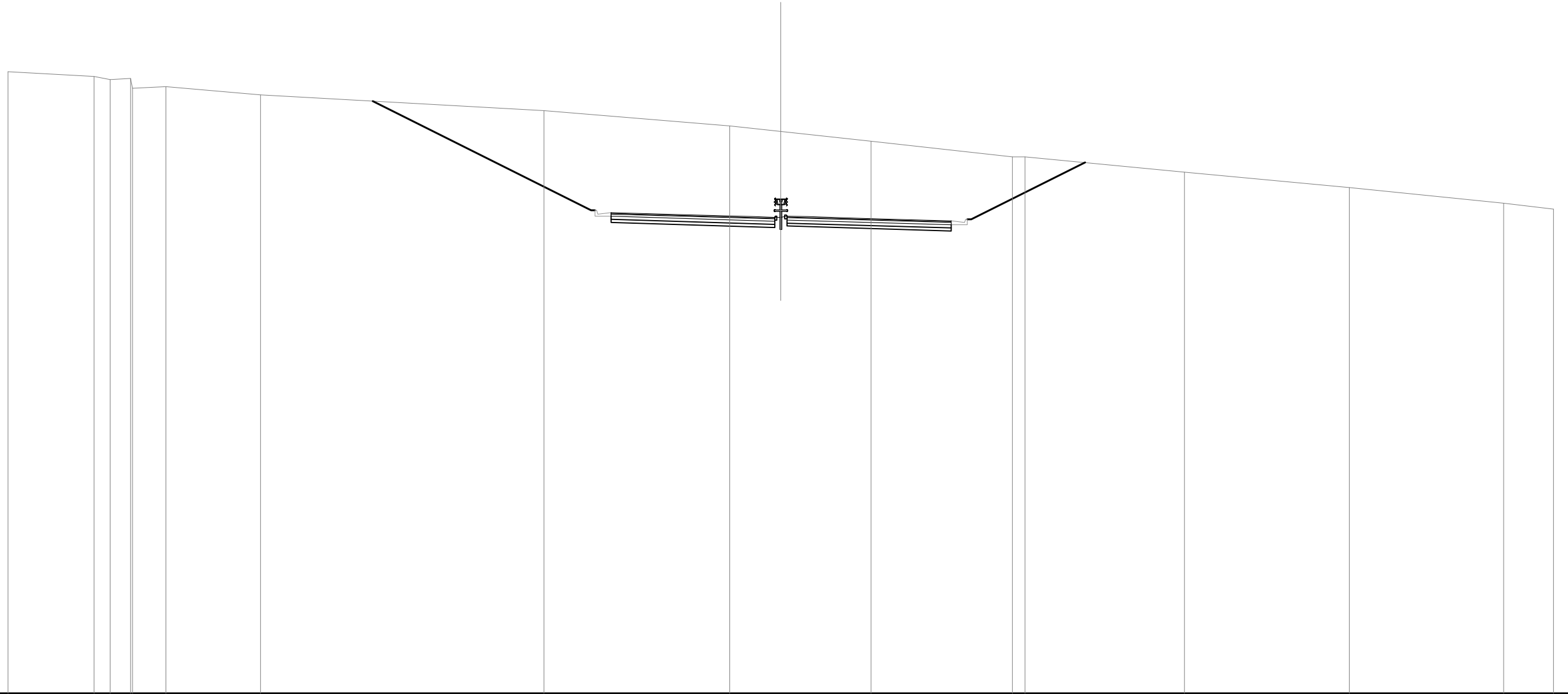


SCALA 1:300

QT.RIF. 9.803

QUOTE TERRENO	49.69	49.46	49.00	48.00	47.00	46.58	46.00	45.00	45.00	44.00	43.00	42.00	41.78		
DIST.PARZIALI TERRENO	4.51	9.51	21.55	10.13	4.30	6.00	11.32	1.51	10.96	9.62	8.68	1.91			
QUOTE PROGETTO						41.33	41.28	41.16	41.05	41.01	41.09	41.05	40.94	40.82	40.77
DIST.PARZIALI PROGETTO						1.73	3.75	3.75	1.35	0.80	1.35	3.75	3.75	1.77	

SEZIONE N. : 1261
 QT. PROGETTO : 41.118
 DIST.PROG. : 214545.521
 DIST.PREC. : 5.521
 DIST.SUCC. : 0.119

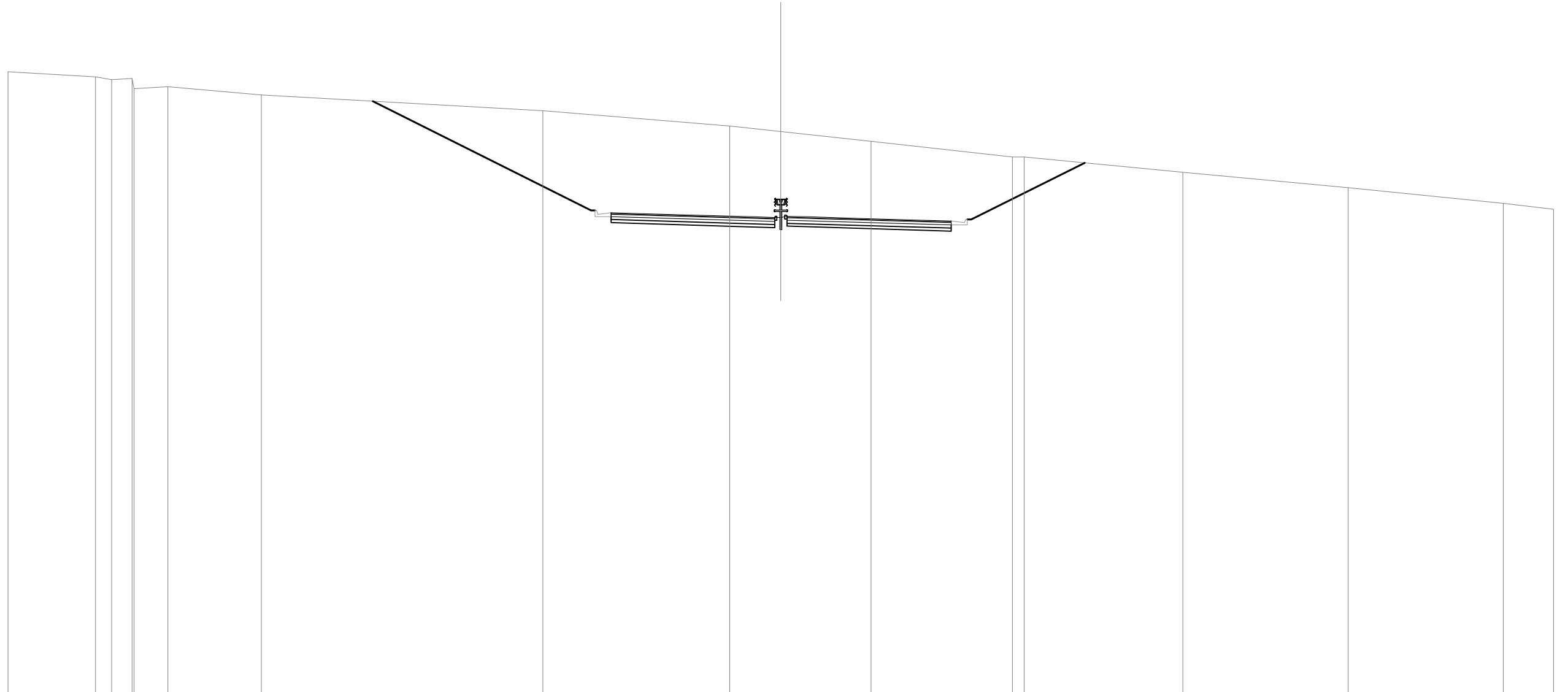


SCALA 1:300

QT.RIF. 10.252

QUOTE TERRENO	50.51	50.19	50.00	50.07	49.43	49.55	49.00	48.00	47.00	46.64	46.00	45.00	45.00	44.00	43.00	42.00	41.61	
DIST.PARZIALI TERRENO	5.56	1.05	1.30	2.17	6.12	18.35	12.00	3.32	5.83	9.17	0.79	10.32	10.69	9.98	3.23			
QUOTE PROGETTO								41.39	41.34	41.23	41.12	41.08	41.16	41.12	41.01	40.90	40.84	
DIST.PARZIALI PROGETTO								1.73	3.75	3.75	1.35	0.80	1.35	3.75	3.75	1.77		

SEZIONE N. : 1262
 QT. PROGETTO : 41.120
 DIST.PROG. : 214545.640
 DIST.PREC. : 0.119
 DIST.SUCC. : 0.750

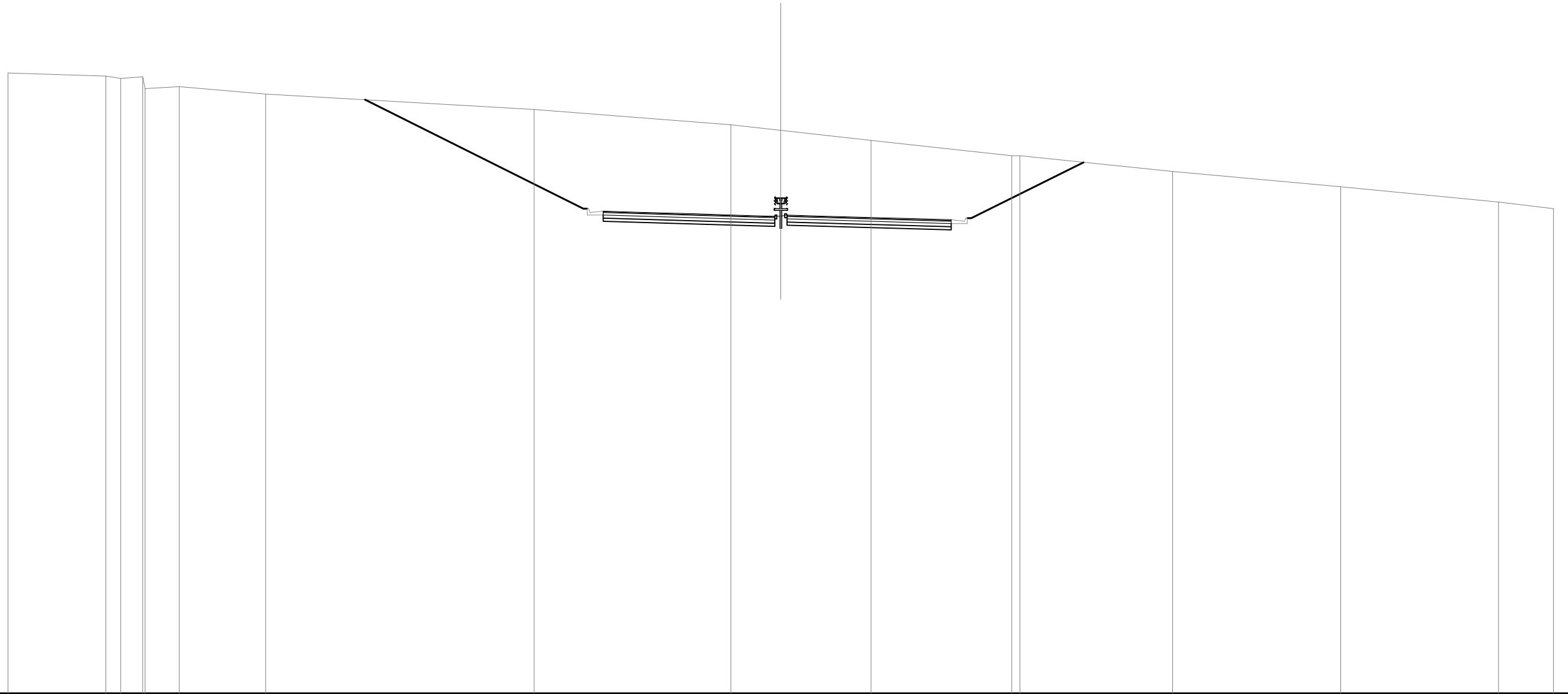


SCALA 1:300

QT.RIF. 10.255

QUOTE TERRENO	50.51	50.19	50.00	50.08	49.42	49.55	49.00	48.00	47.00	46.64	46.00	45.00	45.00	44.00	43.00	42.00	41.60
DIST.PARZIALI TERRENO	5.66	1.05	1.31	2.18	6.04	18.23	12.09	3.31	5.83	9.16	0.75	10.26	10.72	10.02	3.27		
QUOTE PROGETTO								41.39	41.34	41.23	41.12	41.08	41.16	41.12	41.01	40.90	40.85
DIST.PARZIALI PROGETTO								1.74	3.75	3.75	1.35	0.60	1.35	3.75	3.75	1.77	

SEZIONE N. : 1263
 QT. PROGETTO : 41.129
 DIST.PROG. : 214546.390
 DIST.PREC. : 0.750
 DIST.SUCC. : 6.204

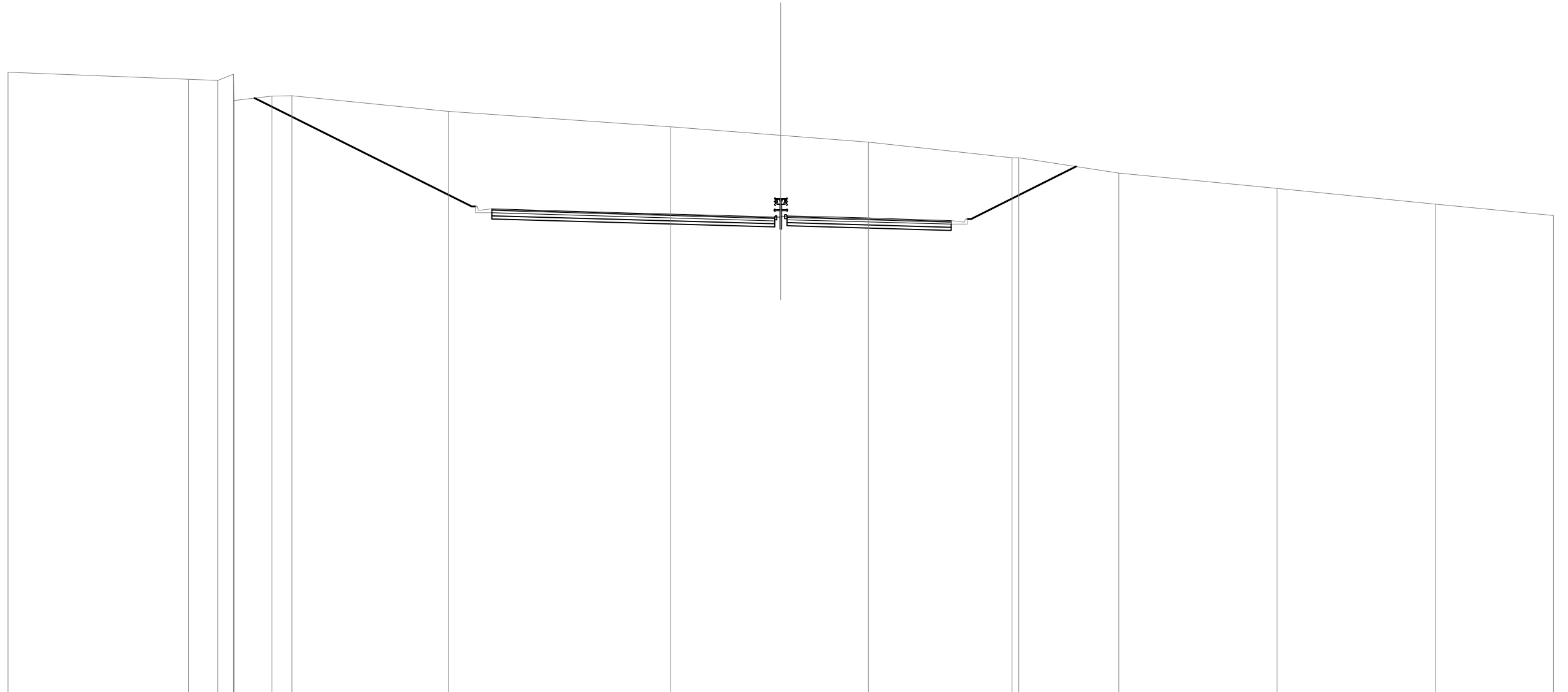


SCALA 1:300

QT.RIF. 10.192

QUOTE TERRENO	50.38	50.18	50.00	50.10	49.34	49.49	49.00	48.00	47.00	46.64	46.00	45.00	45.00	44.00	43.00	42.00	41.57	
DIST.PARZIALI TERRENO	6.31	0.98	1.41	2.21	5.59	17.39	12.72	3.24	5.84	9.09	0.54	9.89	10.87	10.21	3.55			
QUOTE PROGETTO								41.42	41.35	41.24	41.13	41.09	41.17	41.13	41.02	40.91	40.86	
DIST.PARZIALI PROGETTO								2.24	3.75	3.75	1.35	0.80	1.35	3.75	3.75	1.77		

SEZIONE N. : 1264
 QT. PROGETTO : 41.202
 DIST.PROG. : 214552.594
 DIST.PREC. : 6.204
 DIST.SUCC. : 0.142

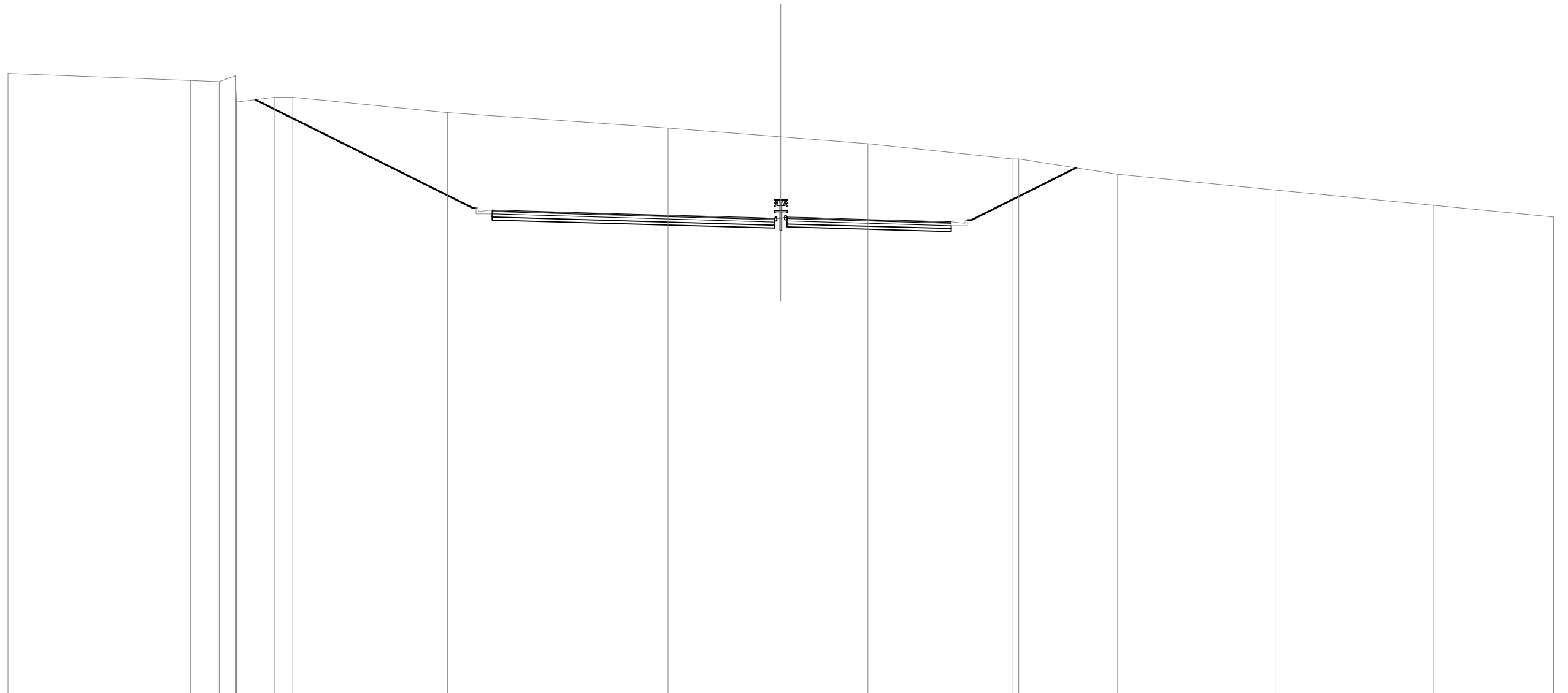


SCALA 1:300

QT.RIF. 10.308
 ↗

QUOTE TERRENO	50.53		50.09	50.00	50.40	48.71	48.99	49.00		48.00		47.00		46.44		46.00		45.00	45.00		44.00		43.00		42.00		41.26
DIST.PARZIALI TERRENO		11.69	1.88	1.02	2.44	1.30		10.13		14.38		7.12		5.66		9.30		6.46		10.26		10.23		7.66			
QUOTE PROGETTO										41.69		41.42	41.31	41.20	41.16	41.24	41.20		41.10		40.99	40.94					
DIST.PARZIALI PROGETTO										9.45		3.75	3.75	1.35	0.80	1.35	3.75		3.75		1.76						

SEZIONE N. : 1265
 QT. PROGETTO : 41.204
 DIST.PROG. : 214552.736
 DIST.PREC. : 0.142
 DIST.SUCC. : 0.917

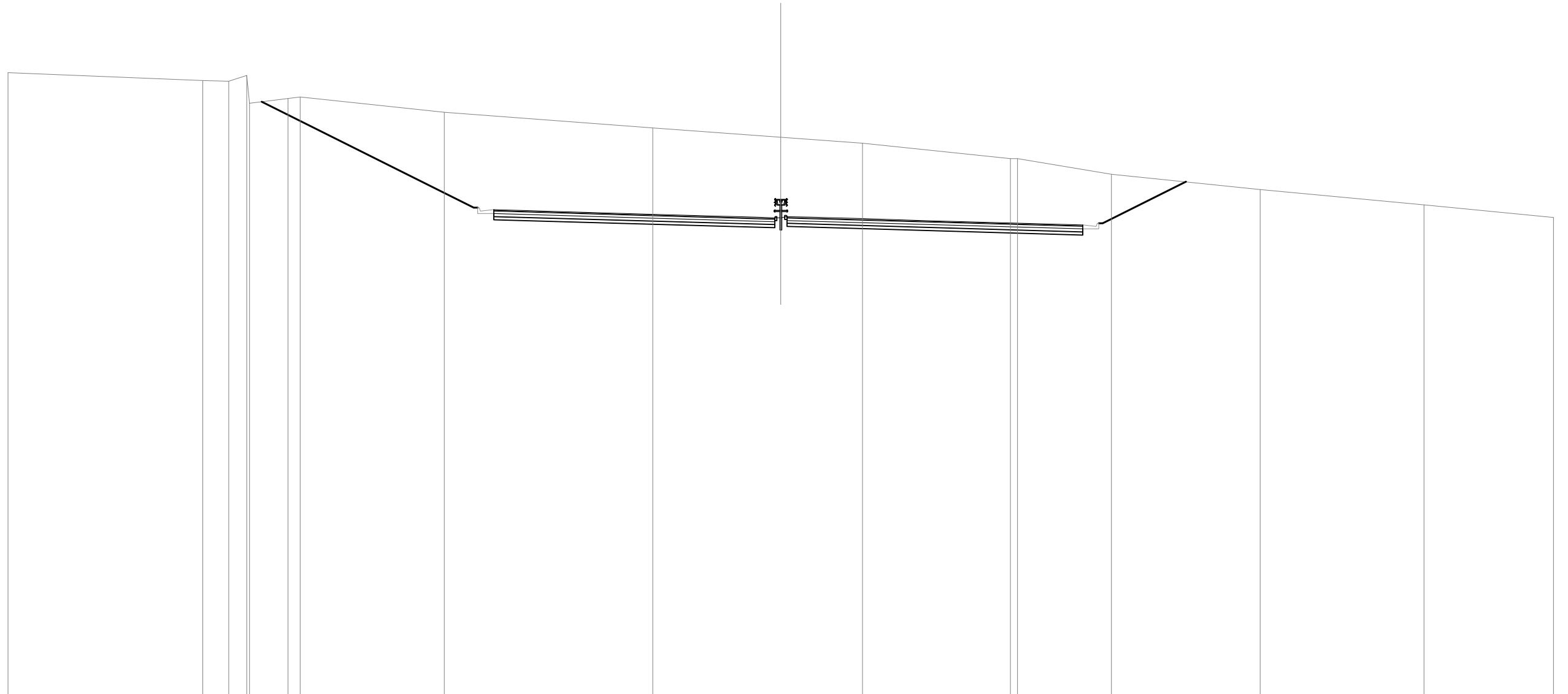


SCALA 1:300

QT.RIF. 10.312

QUOTE TERRENO	50.53		50.09	50.00	50.39	48.69	48.98	49.00		48.00		47.00	46.44	46.00		45.00	45.00	44.00		43.00		42.00	41.25	
DIST.PARZIALI TERRENO		11.81	1.86	1.03	2.44	1.21		10.00		14.27		7.30	5.63		9.32		6.40		10.19		10.27		7.75	
QUOTE PROGETTO										41.69		41.42	41.31	41.20	41.17	41.24	41.20		41.10		40.99	40.94		
DIST.PARZIALI PROGETTO										9.44		3.75	3.75	1.35	0.80	1.35	3.75		3.75		1.77			

SEZIONE N. : 1266
 QT. PROGETTO : 41.215
 DIST.PROG. : 214553.652
 DIST.PREC. : 0.917
 DIST.SUCC. : 6.348

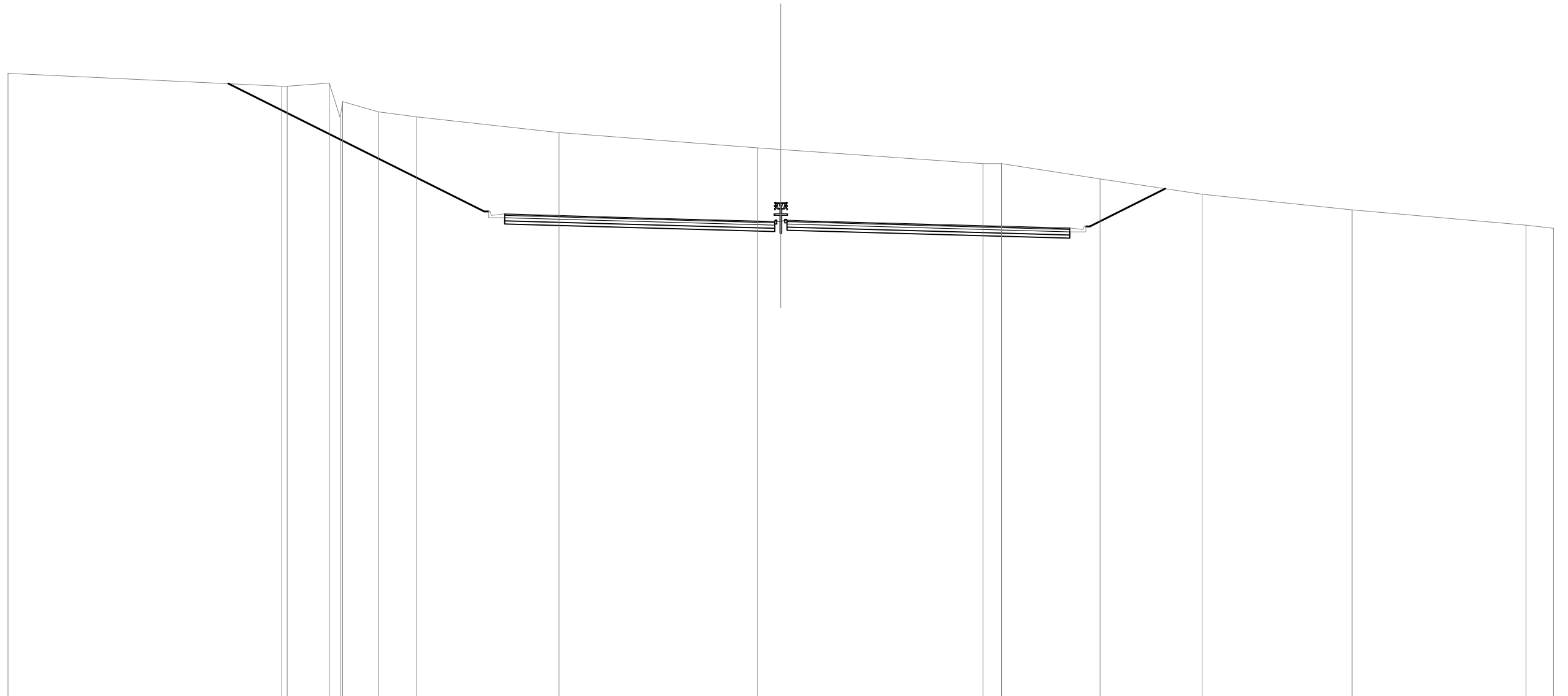


SCALA 1:300

QT.RIF. 10.218

QUOTE TERRENO	50.58		50.07	50.00	50.38	48.60	48.90	49.00		48.00		47.00		46.39		46.00		45.00	45.00		44.00		43.00		42.00		41.21	
DIST.PARZIALI TERRENO		12.60		1.68	1.17	2.48	0.79		9.34		13.47		8.30		5.28		9.58		45.00	45.00		6.07		9.62		10.61		8.38
QUOTE PROGETTO										41.69		41.43		41.32		41.21		41.18	41.25		41.21		41.11		41.00		40.71	
DIST.PARZIALI PROGETTO										9.33		3.75		3.75		1.35		0.80	1.35		3.75		3.75		10.29			

SEZIONE N. : 1267
 QT. PROGETTO : 41.286
 DIST.PROG. : 214560.000
 DIST.PREC. : 6.348
 DIST.SUCC. : 20.000

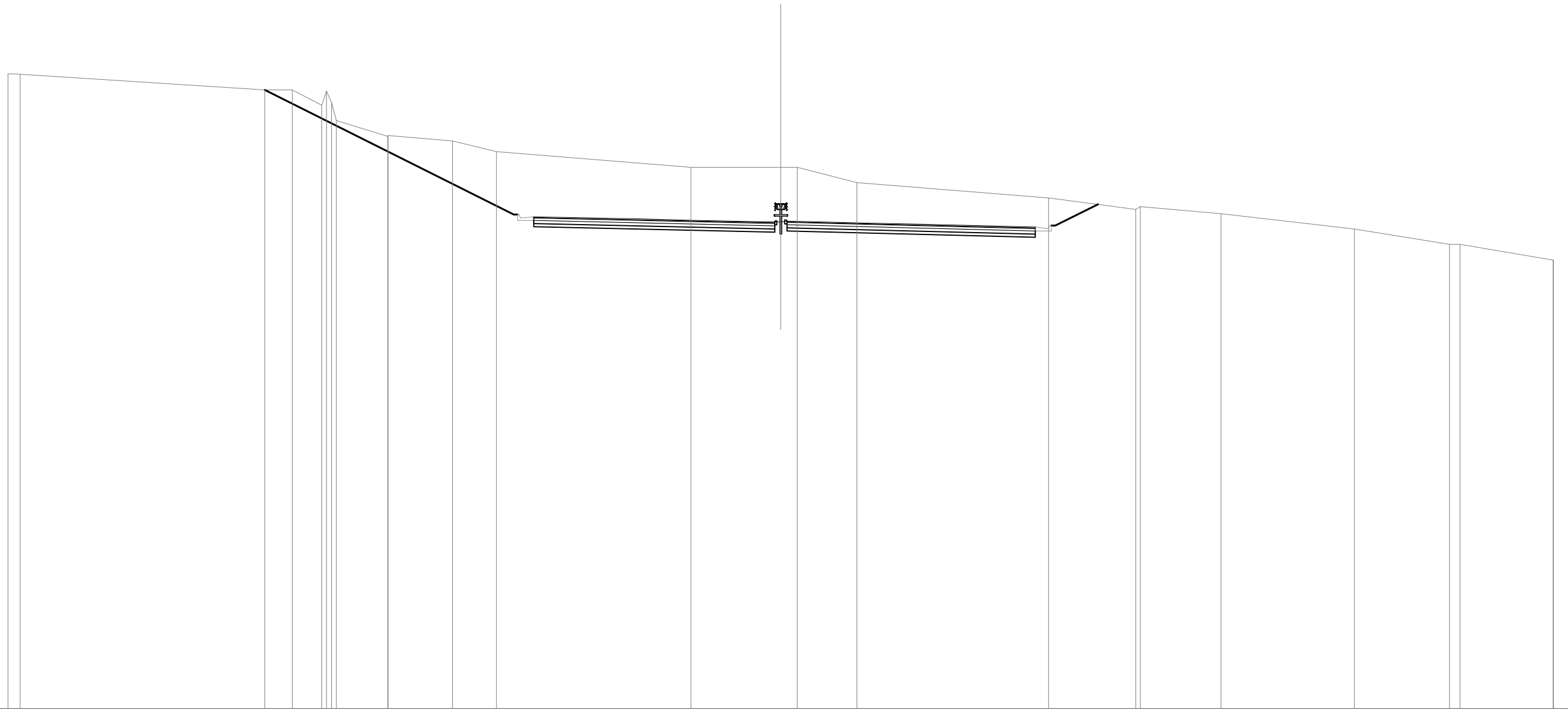


SCALA 1:300

QT.RIF. 10.404

QUOTE TERRENO	50.84		50.00	49.98	50.21	47.95	49.00	48.34	48.00		47.00		46.00	45.90		45.00	45.00		44.00		43.00		42.00		41.00	40.80
DIST.PARZIALI TERRENO		17.70	2.73	0.72	2.30	2.49			9.21			12.84	1.51		13.08	1.19	6.37		6.61		9.72		11.25		1.78	
QUOTE PROGETTO									41.73			41.49	41.39	41.29	41.25	41.32	41.29		41.18	41.08		40.82				
DIST.PARZIALI PROGETTO										8.63		3.75	3.75	1.35	0.60	1.35	3.75		3.75		9.44					

SEZIONE N. : 1268
 QT. PROGETTO : 41.486
 DIST.PROG. : 214580.000
 DIST.PREC. : 20.000
 DIST.SUCC. : 20.000

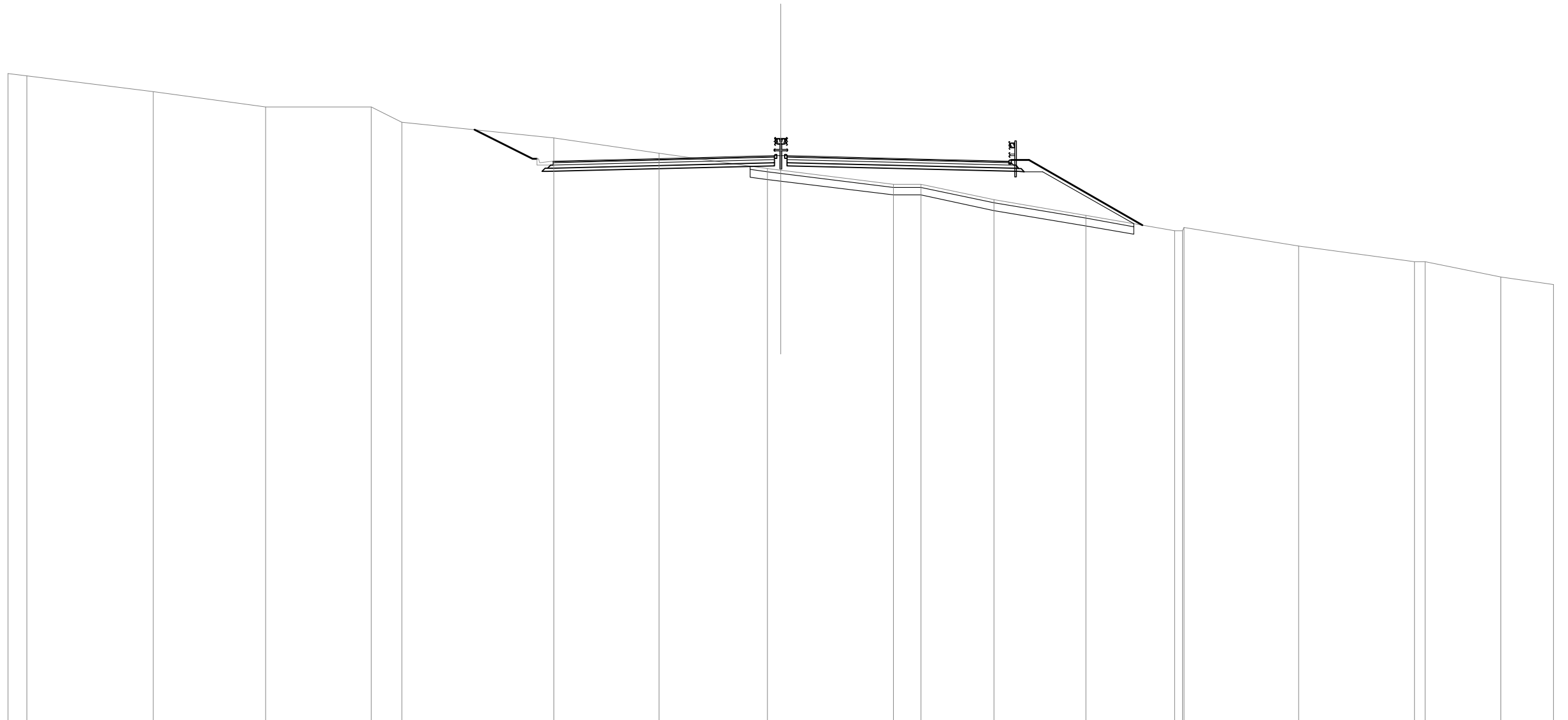


SCALA 1:300

QT.RIF. 9.922

QUOTE TERRENO	51.05 51.00	50.00	50.00	49.00 49.92 49.19 48.00	47.00 47.05	46.69	46.00	45.00	45.00 45.00	44.00	43.00	42.28 42.46	42.00	41.00	40.00 40.00	39.00 39.00		
DIST.PARZIALI TERRENO	0.78	15.84	1.77	1.91	3.33	4.17	2.84	12.58	5.83	1.06	3.86	12.40	5.64	5.21	8.64	6.13	0.69	6.03
QUOTE PROGETTO							41.80	41.65	41.57	41.49	41.46	41.52	41.49	41.39	41.30	41.12		
DIST.PARZIALI PROGETTO							6.73	3.75	3.75	1.35	0.80	1.35	3.75	3.75	7.21			

SEZIONE N. : 1270
 QT. PROGETTO : 41.815
 DIST.PROG. : 214627.011
 DIST.PREC. : 27.011
 DIST.SUCC. : 12.989

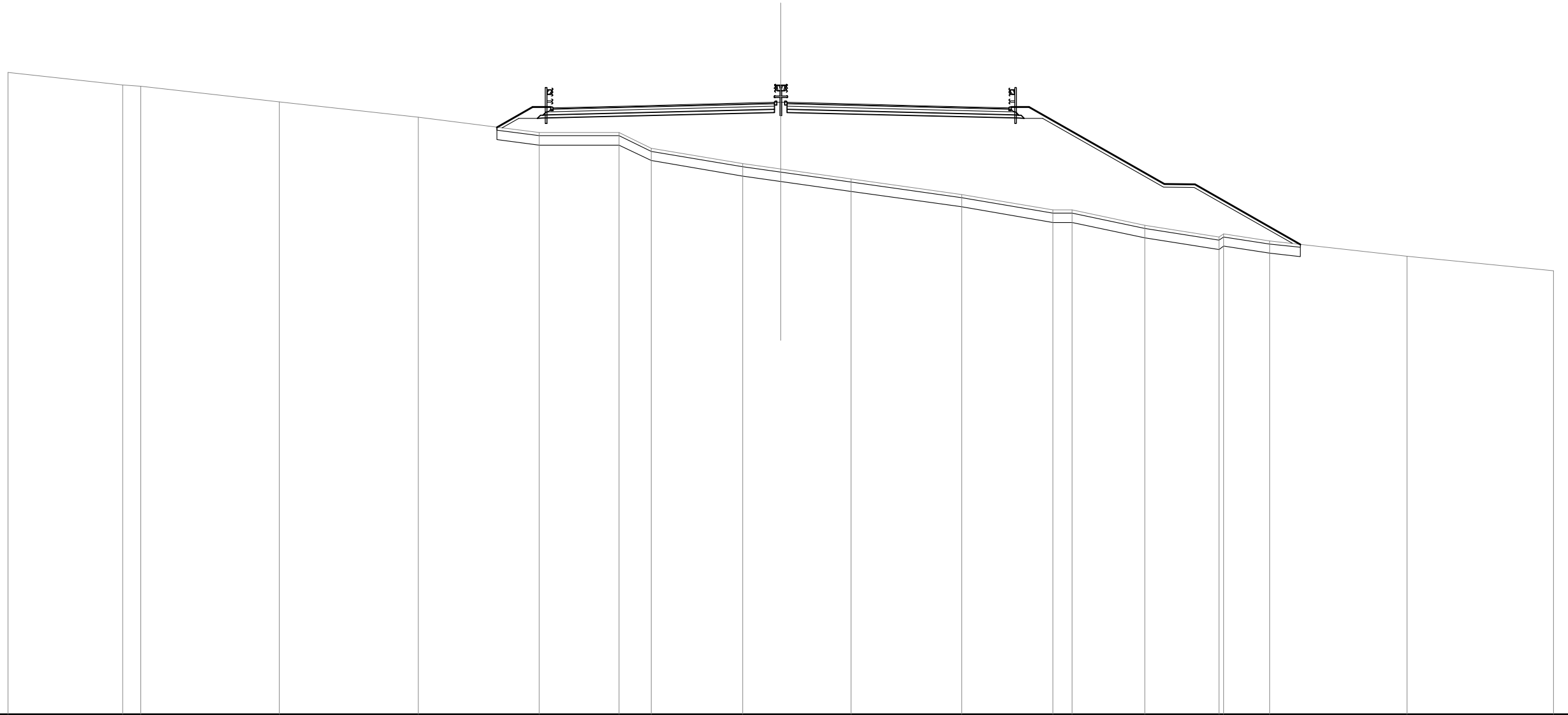


SCALA 1:300

QT.RIF. 5.232

QUOTE TERRENO	47.15	47.00	46.00	45.00	45.00	44.00	43.00	42.00	41.00	40.89	40.00	40.00	39.00	38.00	37.00	36.99	37.19	36.00	35.00	35.00	34.00	33.52
DIST.PARZIALI TERRENO	1.22	8.19	7.26	6.82	2.00	9.81	6.82	7.02	0.87	7.29	1.77	4.74	5.94	5.74	0.51	7.43	7.49	0.69	4.90	3.42		
QUOTE PROGETTO							41.49	41.63	41.72	41.81	41.85	41.85	41.81	41.72	41.63	41.49						
DIST.PARZIALI PROGETTO							5.50	3.75	3.75	1.35	0.60	1.35	3.75	3.75	5.50							

SEZIONE N. : 1272
 QT. PROGETTO : 41.927
 DIST.PROG. : 214660.000
 DIST.PREC. : 20.000
 DIST.SUCC. : 20.000



SCALA 1:300

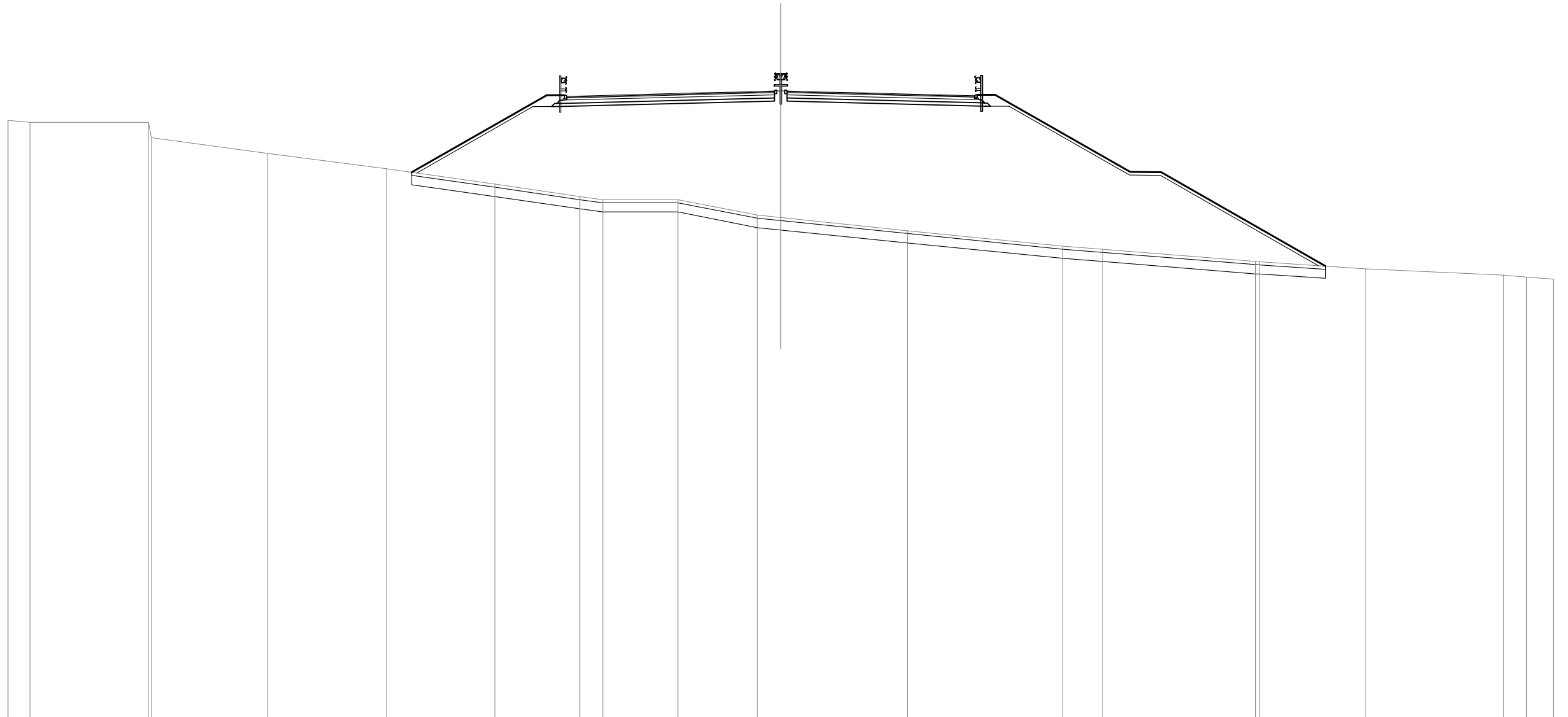
QT.RIF. 2.374

QUOTE TERRENO	43.89	43.08	43.00	42.00	41.00	40.00	40.00	39.00	38.00	37.65	37.00	36.00	35.00	35.00	34.00	33.25	33.46	33.00	32.00	31.06	
DIST.PARZIALI TERRENO	7.42	1.17	8.95	9.01	7.81	5.15	2.09	5.91	2.48	4.54	7.18	5.88	1.26	4.69	4.79	2.96	8.89	9.49			
QUOTE PROGETTO						41.60	41.74	41.83	41.93	41.96	41.96	41.93	41.83	41.74	41.60						
DIST.PARZIALI PROGETTO						5.50	3.75	3.75	1.35	0.80	1.35	3.75	3.75	5.50							

SEZIONE N. : 1274
 QT. PROGETTO : 41.990
 DIST.PROG. : 214700.000
 DIST.PREC. : 20.000
 DIST.SUCC. : 20.000

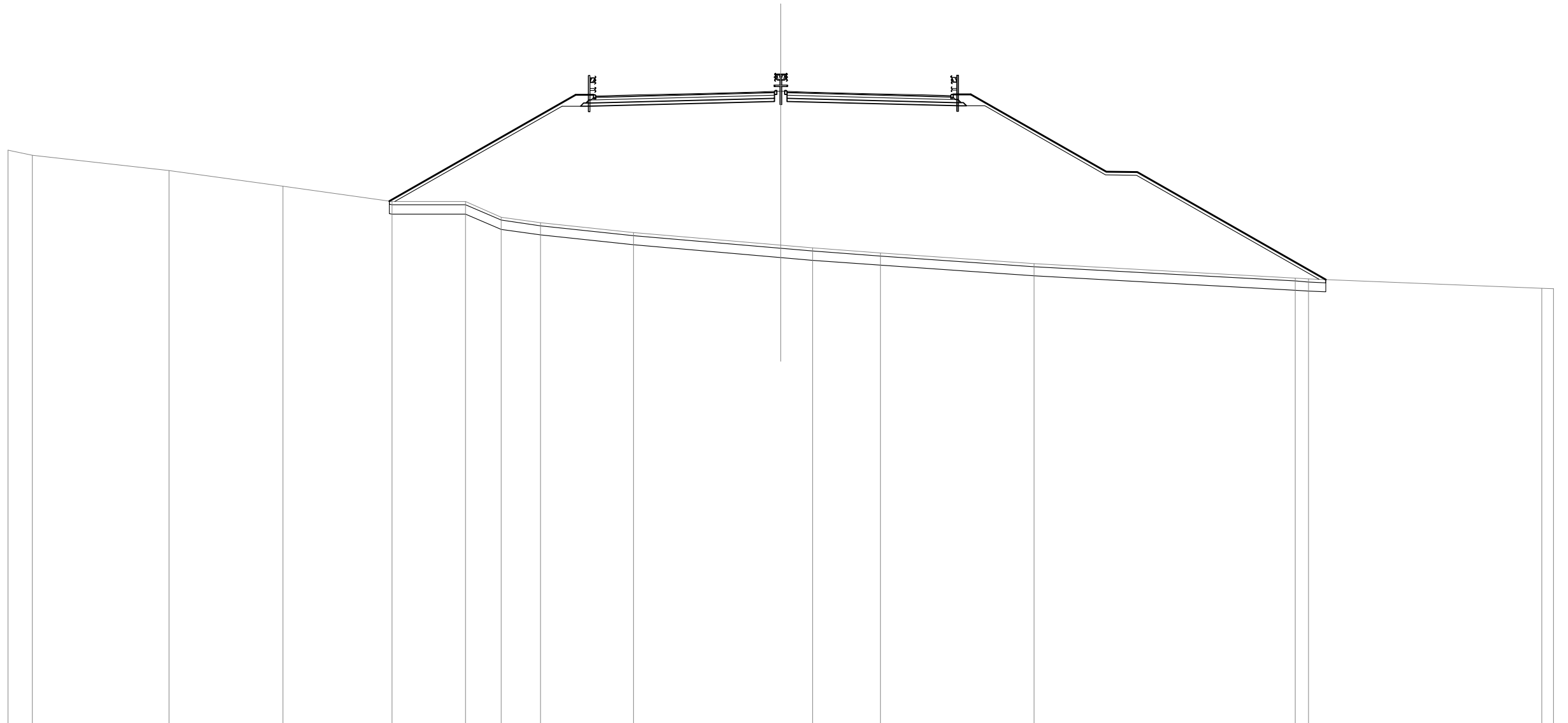
SCALA 1:300

QT.RIF. 1.428



QUOTE TERRENO	40.14	40.00	40.00	39.00	38.00	37.00	36.00	35.20	35.00	35.00	34.00	33.84	33.00	32.00	31.80	31.00	30.98	30.53	30.11	30.00	29.86
DIST.PARZIALI TERRENO	1.43	7.65	7.52	7.69	7.02	5.50	1.48	4.86	5.13	1.53	8.20	10.03	2.56	9.93	6.88	8.89	1.51	1.76			
QUOTE PROGETTO							41.69	41.80	41.90	41.99	42.02	42.02	41.99	41.90	41.80	41.72					
DIST.PARZIALI PROGETTO							4.60	3.75	3.75	1.35	0.80	1.35	3.75	3.75	3.30						

SEZIONE N. : 1275
 QT. PROGETTO : 42.099
 DIST.PROG. : 214720.000
 DIST.PREC. : 20.000
 DIST.SUCC. : 20.000

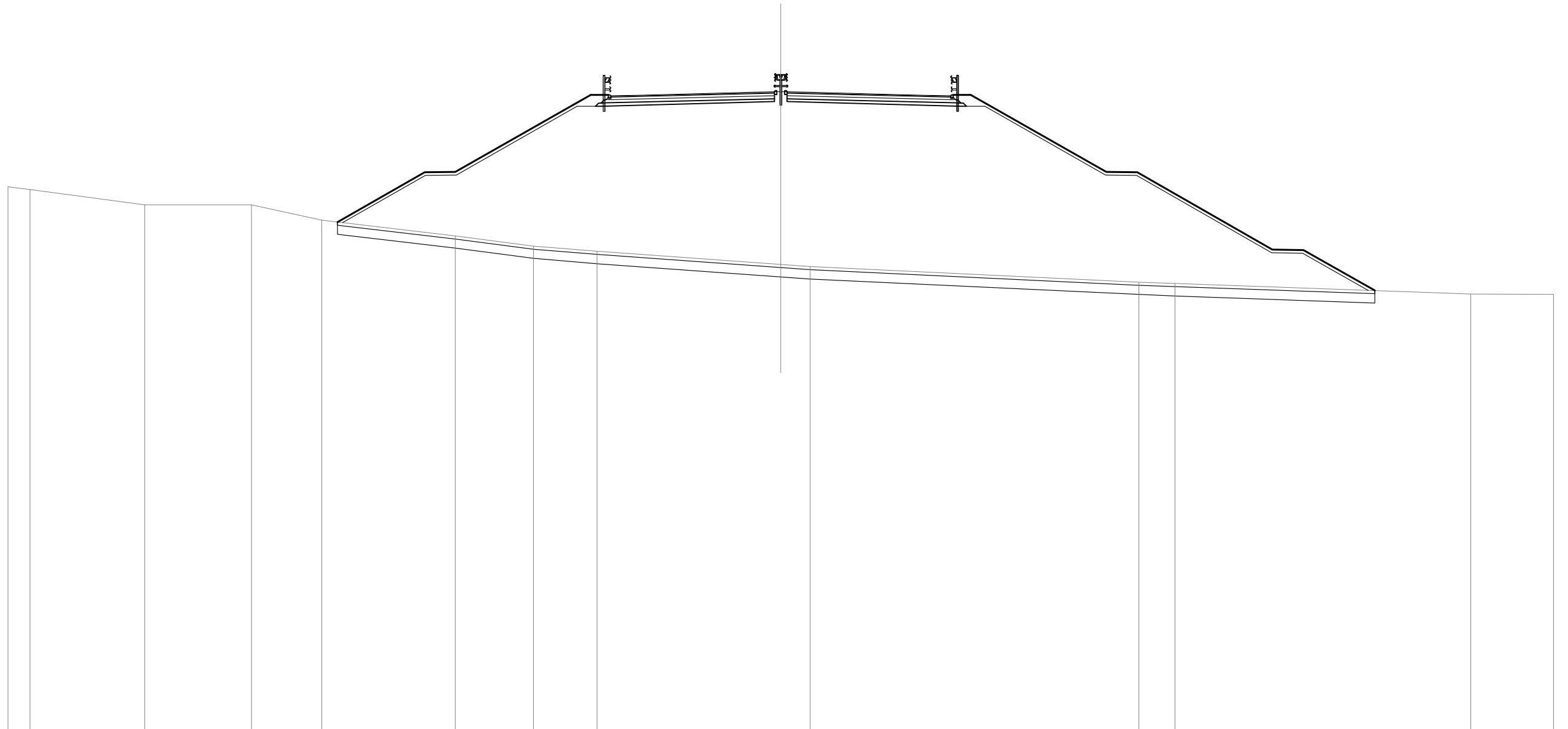


SCALA 1:300

QT.RIF. 1.132

QUOTE TERRENO	38.34	38.00		37.00	36.00	35.00	35.00	34.00	33.64	33.00		32.18	32.00	31.68		31.00		30.06	30.00		29.40	29.36				
DIST.PARZIALI TERRENO	1.57		8.84		7.38		7.05		4.75	2.32	2.53	6.03		9.53		2.05	4.39		9.93		16.91		0.86	15.08	0.78	29.36
QUOTE PROGETTO												41.84	41.91	42.00	42.10	42.13	42.13	42.10	42.00	41.91	41.87					
DIST.PARZIALI PROGETTO												2.71	3.75	3.75	1.35	0.60	1.35	3.75	3.75	1.75						

SEZIONE N. : 1276
 QT. PROGETTO : 42.286
 DIST.PROG. : 214740.000
 DIST.PREC. : 20.000
 DIST.SUCC. : 20.000

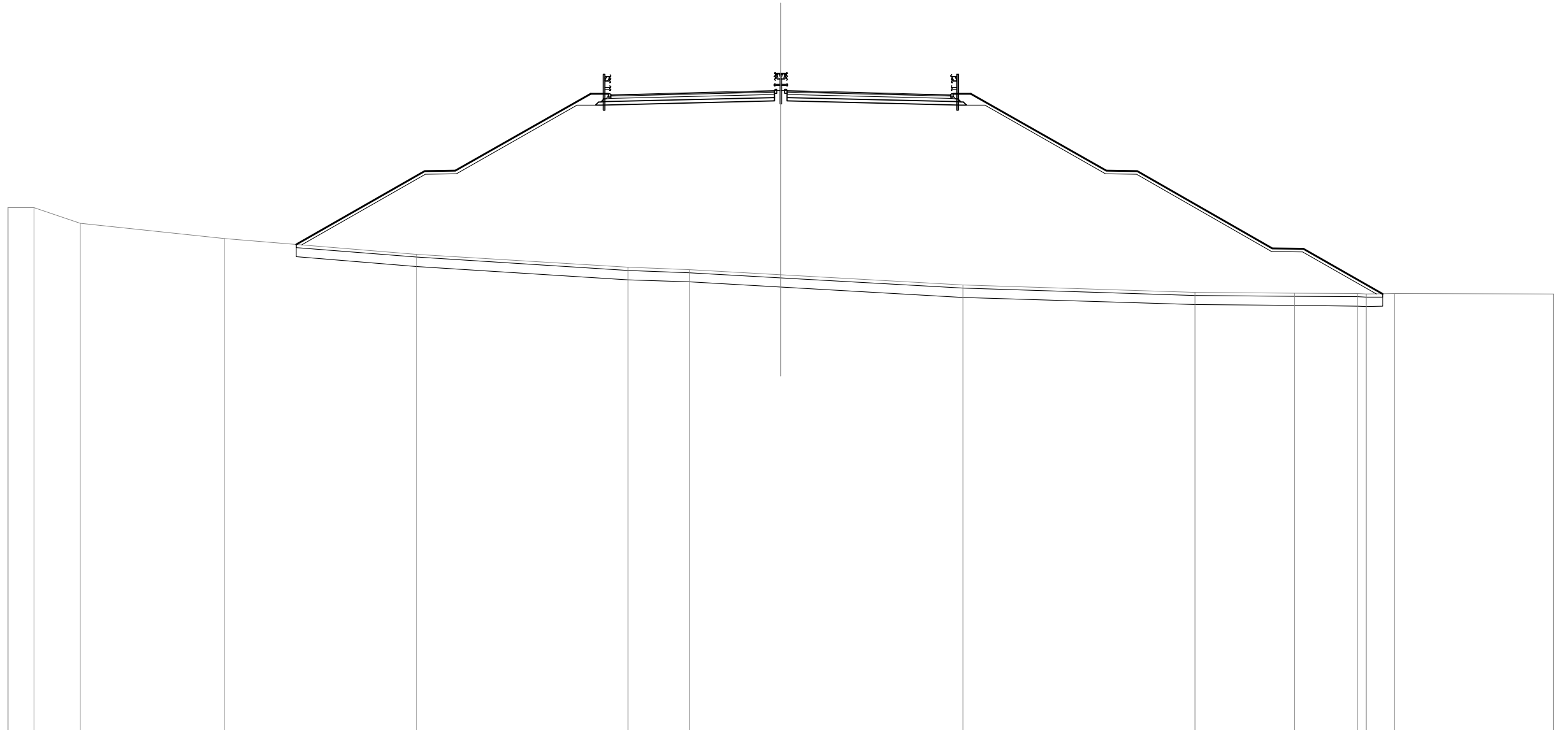


SCALA 1:300

QT.RIF. 0.973

QUOTE TERRENO	36.17	36.00		35.00	35.00	34.00		33.00	32.33	32.00		31.14	31.00		30.00	29.92		29.23	29.20
DIST.PARZIALI TERRENO	1.42	7.42	6.91	4.54	8.63	5.07	4.11	11.90	1.90	21.26	2.34	19.14	5.36						
QUOTE PROGETTO								42.05	42.10	42.19	42.29	42.32	42.32	42.29	42.19	42.10	42.05		
DIST.PARZIALI PROGETTO								1.75	3.75	3.75	1.35	0.60	1.35	3.75	3.75	1.75			

SEZIONE N. : 1277
 QT. PROGETTO : 42.551
 DIST.PROG. : 214760.000
 DIST.PREC. : 20.000
 DIST.SUCC. : 20.000

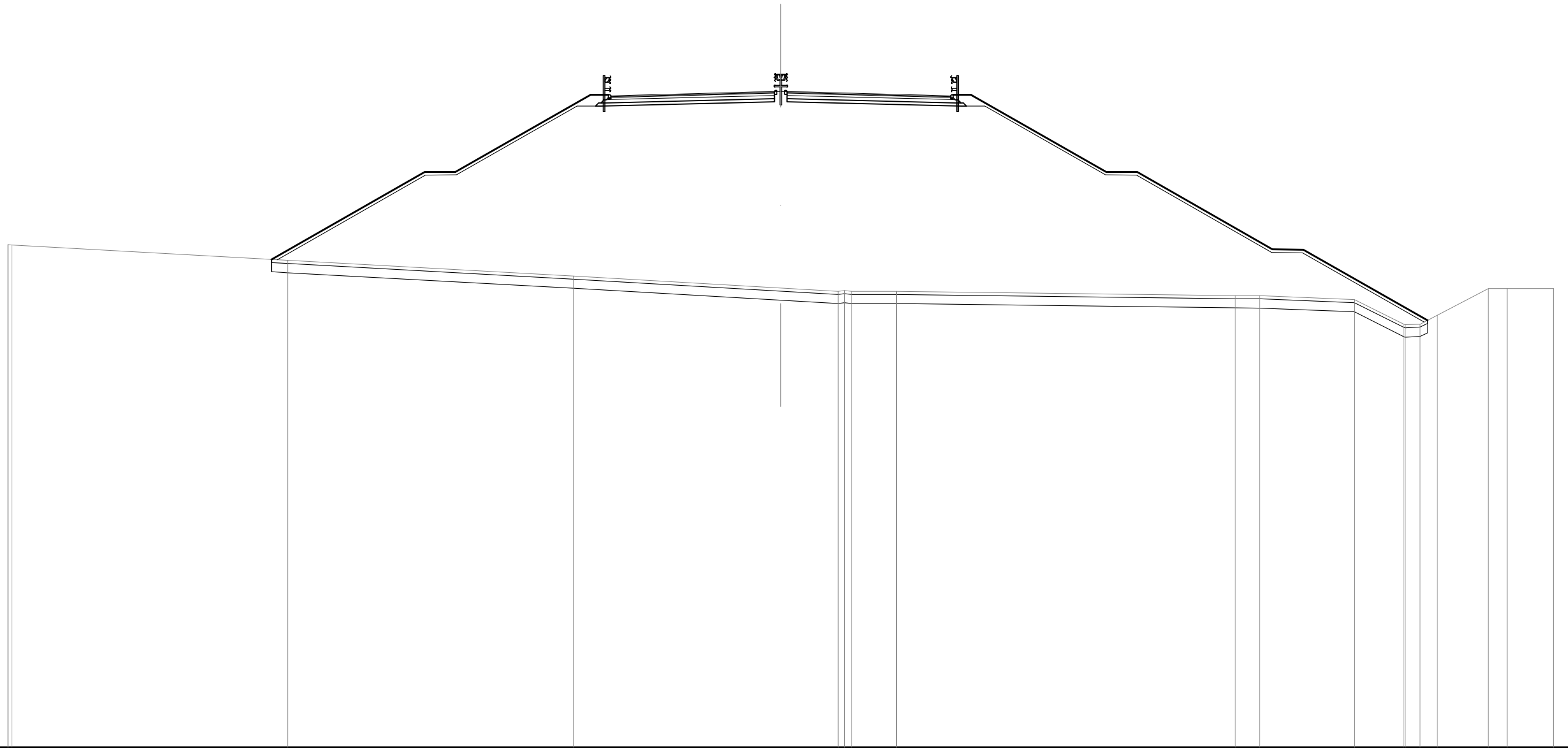


SCALA 1:300

QT.RIF. 1.088

QUOTE TERRENO	35.00	35.00	34.00		33.00		32.00		31.14	31.00	30.67		30.00		29.53		29.48	29.44	29.42	29.44		29.43	
DIST.PARZIALI TERRENO	1.66	3.01	9.35		12.38		13.71		3.95	5.93	11.78		15.00		6.48		4.05	0.57	1.84		10.29		
QUOTE PROGETTO									42.32	42.36	42.46		42.55	42.59	42.59	42.55		42.46		42.36	42.32		
DIST.PARZIALI PROGETTO									1.75	3.75	3.75		1.35	0.60	1.35	3.75		3.75		1.75			

SEZIONE N. : 1278
 QT. PROGETTO : 42.895
 DIST.PROG. : 214780.000
 DIST.PREC. : 20.000
 DIST.SUCC. : 20.000

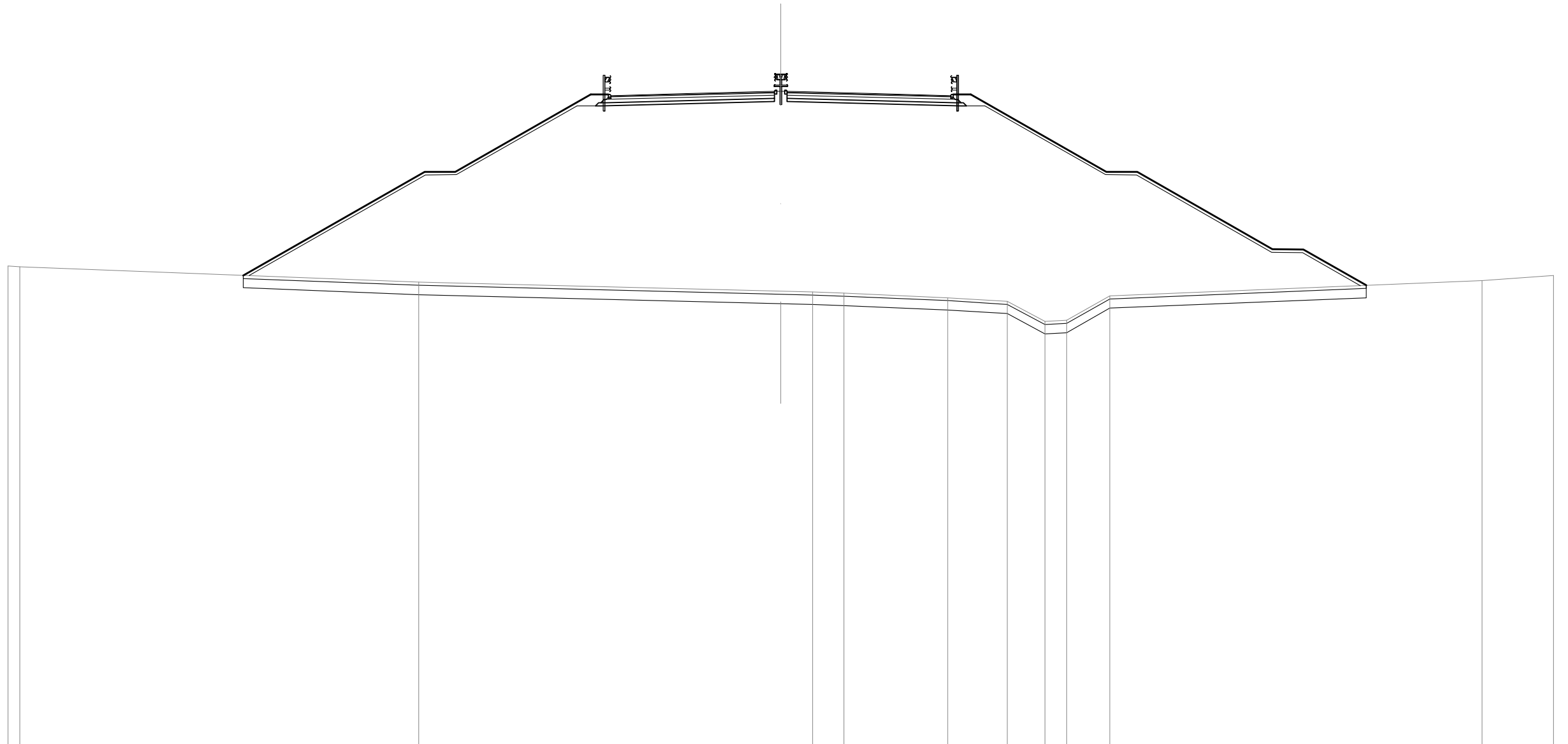


SCALA 1:300

QT.RIF. 0.472

QUOTE TERRENO	33.02 33.00		32.00		31.00		30.22	30.00 30.05 30.00	30.00		29.73 29.71		29.48 29.48	27.86 27.84 27.88 28.45	30.19 30.19	30.18
DIST.PARZIALI TERRENO		17.84		18.48		13.43	3.71	0.49 2.89		21.91	1.58	6.12	3.20	0.97 1.10 3.32	1.20 3.01	
QUOTE PROGETTO						42.66 42.71 42.80	42.90 42.93 42.93 42.90	42.80	42.71 42.66							
DIST.PARZIALI PROGETTO						1.75 3.75 3.75	1.35 0.60 1.35	3.75	3.75 1.75							

SEZIONE N. : 1279
 QT. PROGETTO : 43.318
 DIST.PROG. : 214800.000
 DIST.PREC. : 20.000
 DIST.SUCC. : 20.000

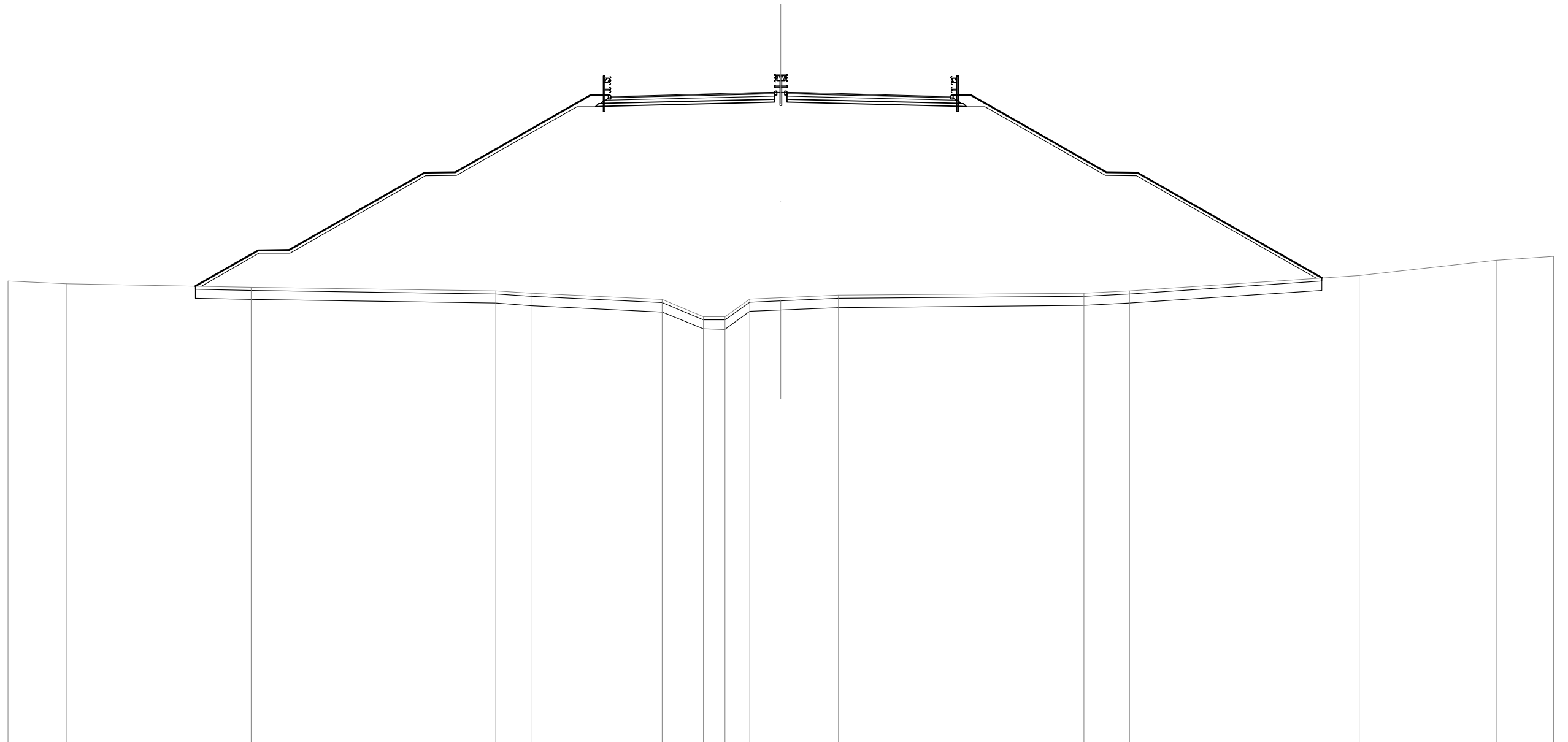


SCALA 1:300

QT.RIF. 0.994

QUOTE TERRENO	32.04 32.00		31.00				30.41	30.36	30.29		30.00	29.77	28.46	28.53	30.12		31.10	31.45
DIST.PARZIALI TERRENO	0.75	25.83		23.42			2.05	2.04	6.70	3.86	2.43	1.40	2.78		24.10		4.62	
QUOTE PROGETTO							43.09	43.13	43.22	43.32	43.35	43.35	43.32		43.22	43.13	43.09	
DIST.PARZIALI PROGETTO							1.75	3.75	3.75	1.35	0.60	1.35	3.75		3.75	1.75		

SEZIONE N. : 1280
 QT. PROGETTO : 43.819
 DIST.PROG. : 214820.000
 DIST.PREC. : 20.000
 DIST.SUCC. : 20.000

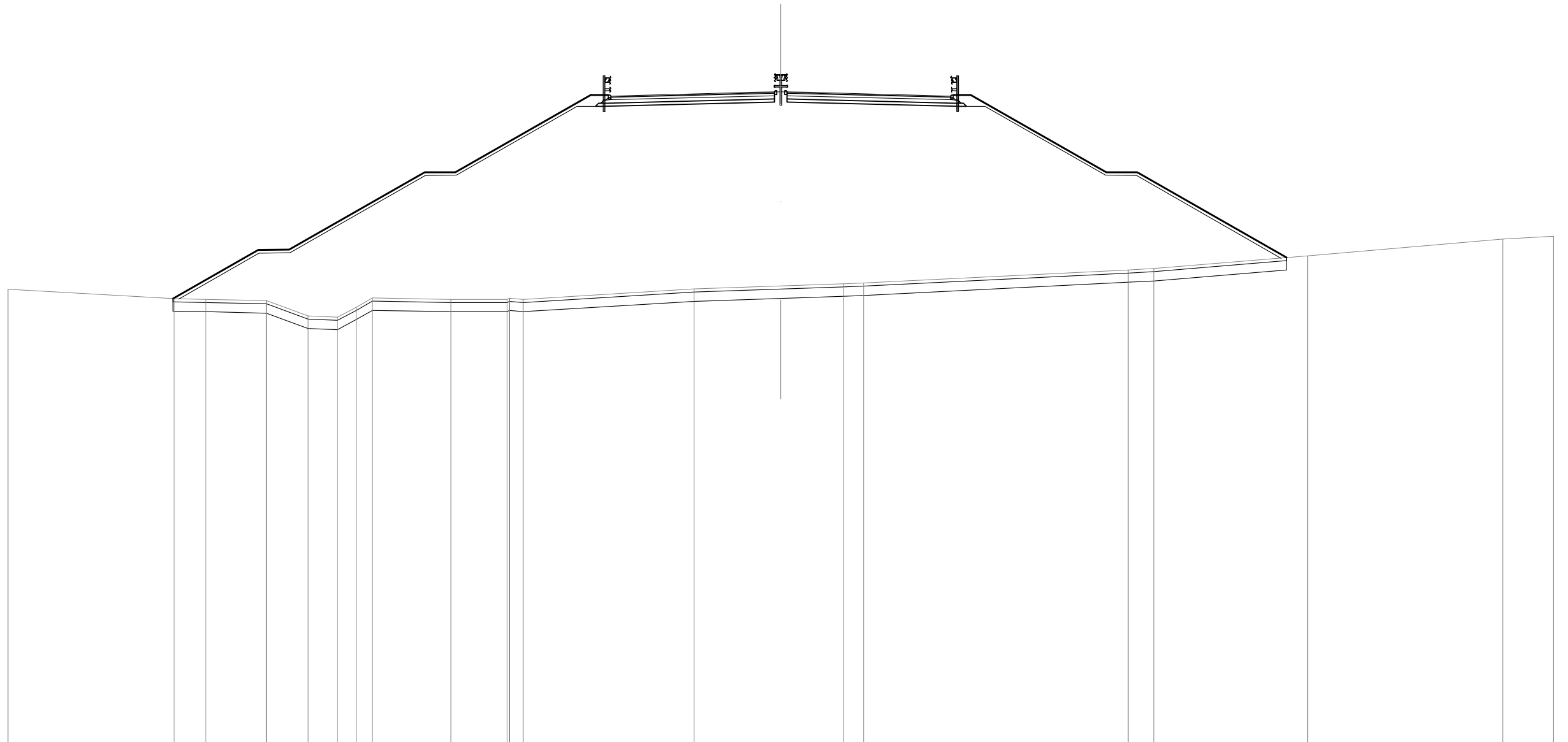


SCALA 1:300

QT.RIF. 1.666

QUOTE TERRENO	31.62	31.46		31.23				31.00	30.83		30.43	29.32	29.30	30.46	30.55	30.70			30.84	31.00			31.98		32.97	33.23		
DIST.PARZIALI TERRENO	3.82		11.90			15.83		2.28		8.50	2.66	1.40	1.60	2.01	3.73		15.88		2.93		14.87		8.86		3.73			
QUOTE PROGETTO											43.59	43.63		43.73		43.82	43.85	43.85		43.82					43.73		43.63	43.59
DIST.PARZIALI PROGETTO											1.75	3.75		3.75		1.35	0.60	1.35		3.75		3.75				1.75		

SEZIONE N. : 1281
 QT. PROGETTO : 44.399
 DIST.PROG. : 214840.000
 DIST.PREC. : 20.000
 DIST.SUCC. : 20.000

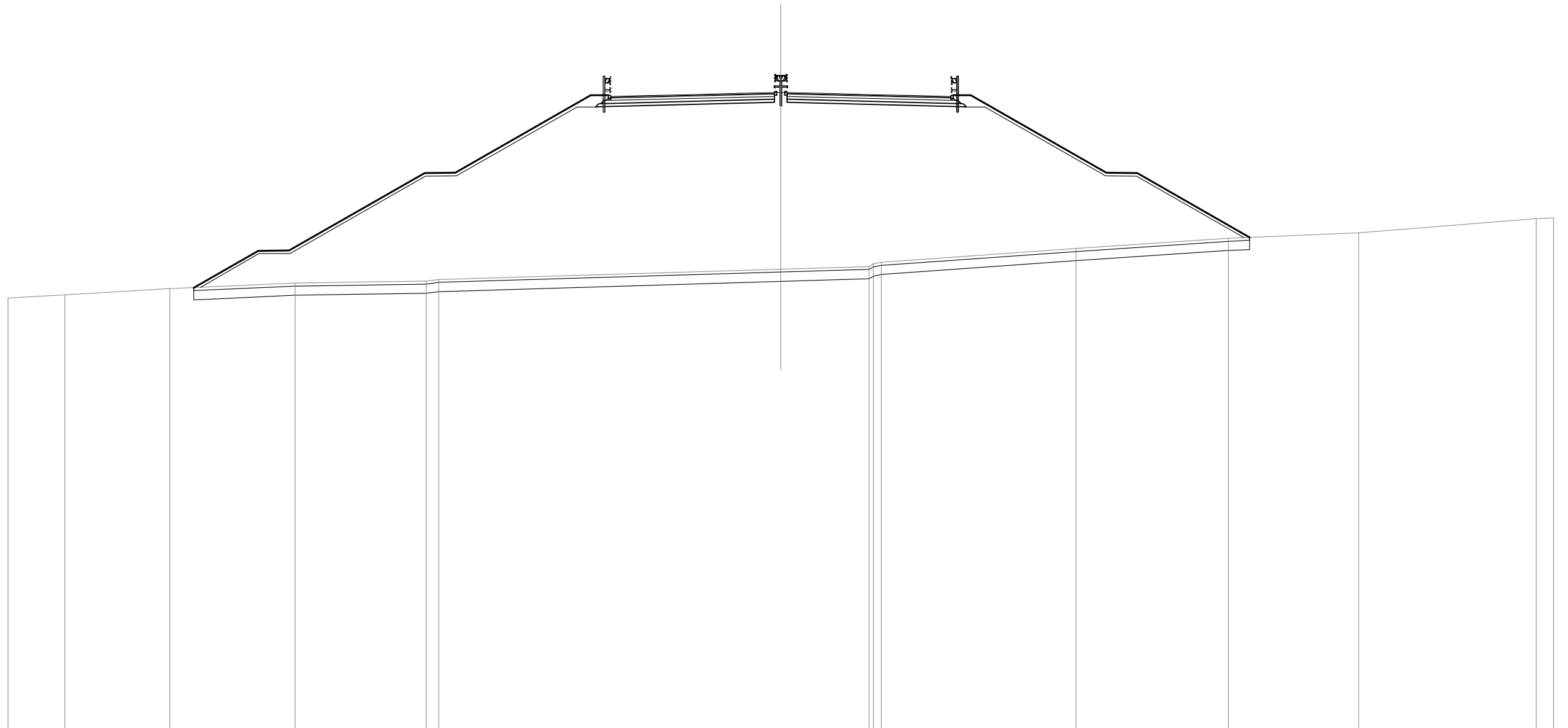


SCALA 1:300

QT.RIF. 2.228

QUOTE TERRENO	31.66	31.04	31.00	30.91	29.93	29.85	30.49	31.09	31.00	31.00	31.08	31.00	31.67	31.86	32.00	32.05	32.91	33.00	33.81	34.91	35.09	
DIST.PARZIALI TERRENO	10.75	2.04	3.93	2.69	1.90	1.22	1.05	5.06	3.64	0.89	11.04	5.63	4.05	1.32	17.11	1.67	9.96	12.61	3.30			
QUOTE PROGETTO													44.17	44.21	44.30	44.40	44.43	44.43	44.40	44.30	44.21	44.17
DIST.PARZIALI PROGETTO													1.75	3.75	3.75	1.35	0.80	1.35	3.75	3.75	1.75	

SEZIONE N. : 1282
 QT. PROGETTO : 45.057
 DIST.PROG. : 214860.000
 DIST.PREC. : 20.000
 DIST.SUCC. : 20.000

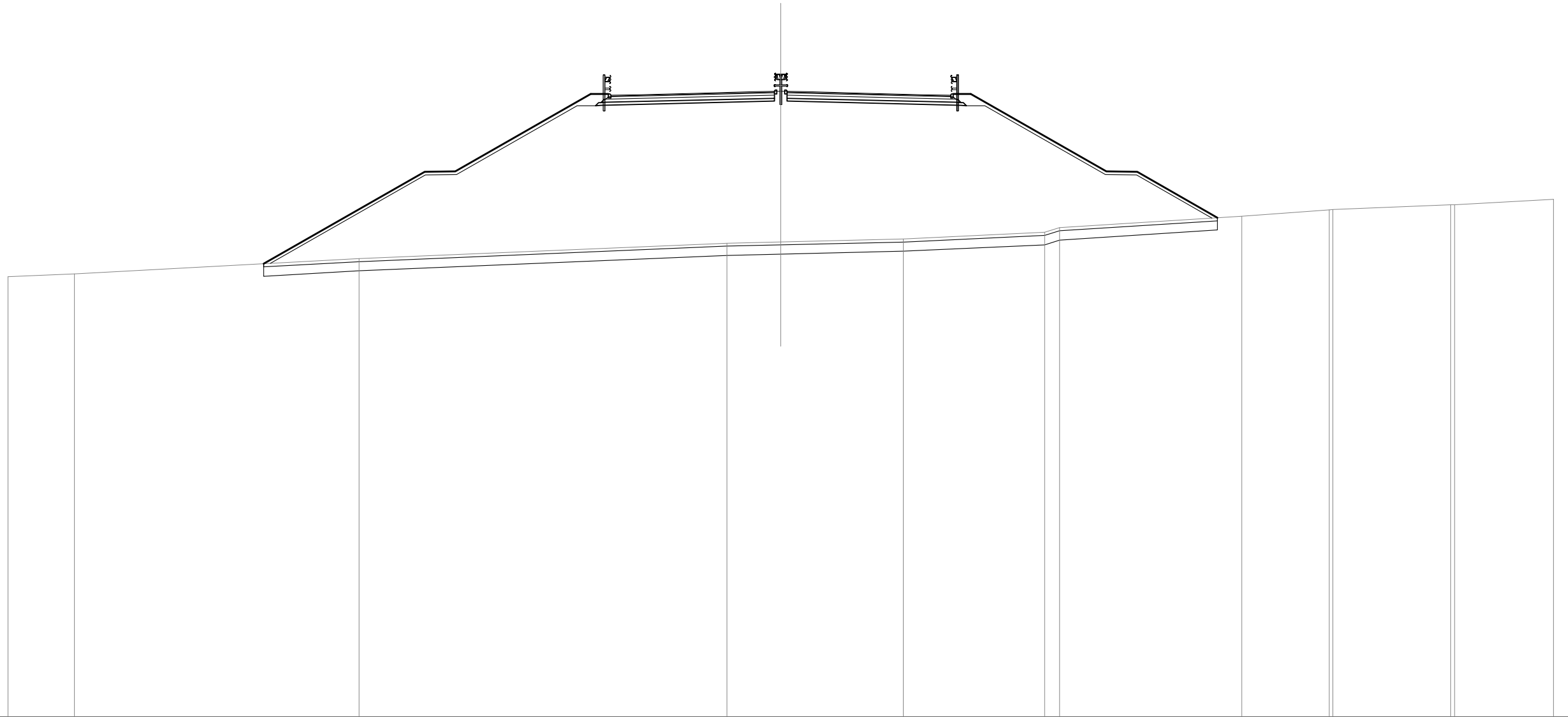


SCALA 1:300

QT.RIF. 3.867

QUOTE TERRENO	31.81	32.00	32.40	32.76	32.89 33.00		33.67	33.84 34.00 34.11	35.00	35.67	36.00	36.93 36.98	
DIST.PARZIALI TERRENO	3.69	6.77	8.11	8.48	0.82	22.12	5.72	0.51	12.61	9.86	8.43	11.49	1.12
QUOTE PROGETTO							44.83 44.87	44.96	45.06 45.09 45.09 45.06	44.96	44.87 44.83		
DIST.PARZIALI PROGETTO							1.75	3.75	3.75	1.35 0.80 1.35	3.75	3.75	1.75

SEZIONE N. : 1283
 QT. PROGETTO : 45.793
 DIST.PROG. : 214880.000
 DIST.PREC. : 20.000
 DIST.SUCC. : 19.424

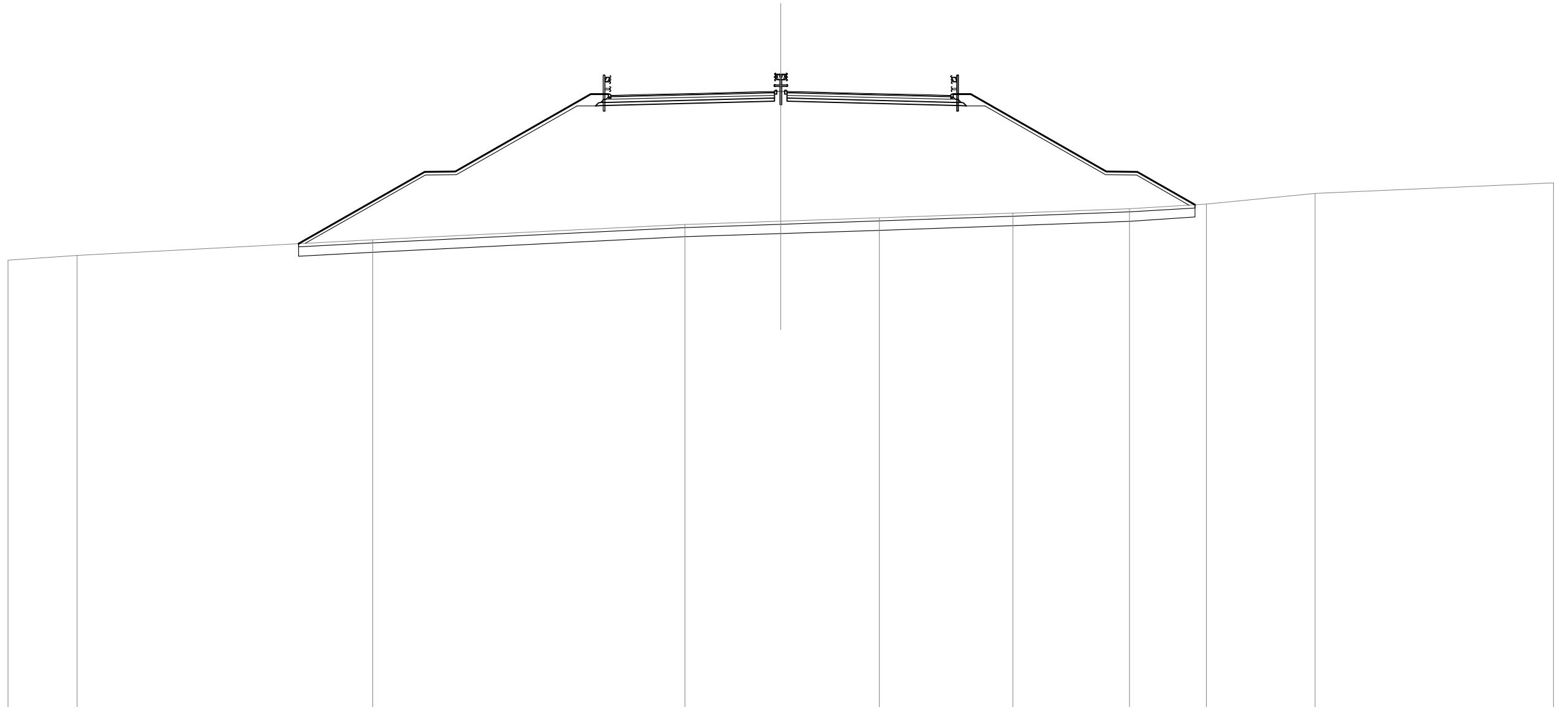


SCALA 1:300

QT.RIF. 5.317

QUOTE TERRENO	33.83	34.00	35.00	36.00	36.08	36.28	36.70	37.00	37.75	38.15	38.17	38.47	38.49	38.84
DIST.PARZIALI TERRENO	4.28	18.42	23.83	3.48	7.91	9.16	0.96	11.77	5.69	7.62	6.42			
QUOTE PROGETTO				45.56	45.61	45.70	45.79	45.83	45.83	45.79	45.70	45.61	45.56	
DIST.PARZIALI PROGETTO				1.75	3.75	3.75	1.35	0.60	1.35	3.75	3.75	1.75		

SEZIONE N. : 1284
 QT. PROGETTO : 46.583
 DIST.PROG. : 214899.424
 DIST.PREC. : 19.424
 DIST.SUCC. : 20.576

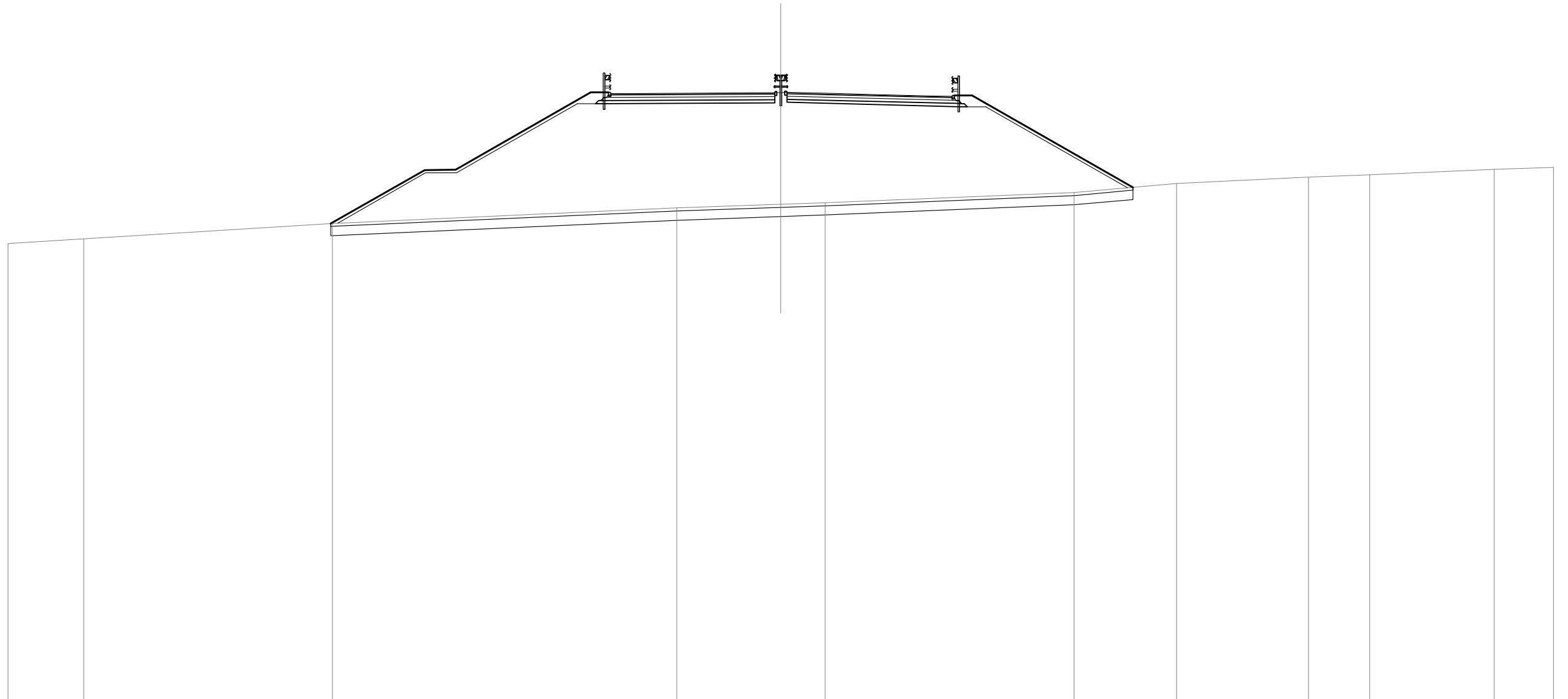


SCALA 1:300

QT.RIF. 6.637

QUOTE TERRENO	35.68	36.00		37.00		38.00	38.21	38.42	38.72	39.00	39.32	40.00	40.68		
DIST.PARZIALI TERRENO	4.47		19.12		20.19	6.22	6.38	8.63	7.56	4.96	7.05	15.42			
QUOTE PROGETTO						46.35	46.40	46.49	46.58	46.62	46.62	46.58	46.49	46.40	46.35
DIST.PARZIALI PROGETTO						1.75	3.75	3.75	1.35	0.80	1.35	3.75	3.75	1.75	

SEZIONE N. : 1285
 QT. PROGETTO : 47.445
 DIST.PROG. : 214920.000
 DIST.PREC. : 20.576
 DIST.SUCC. : 20.000



SCALA 1:300

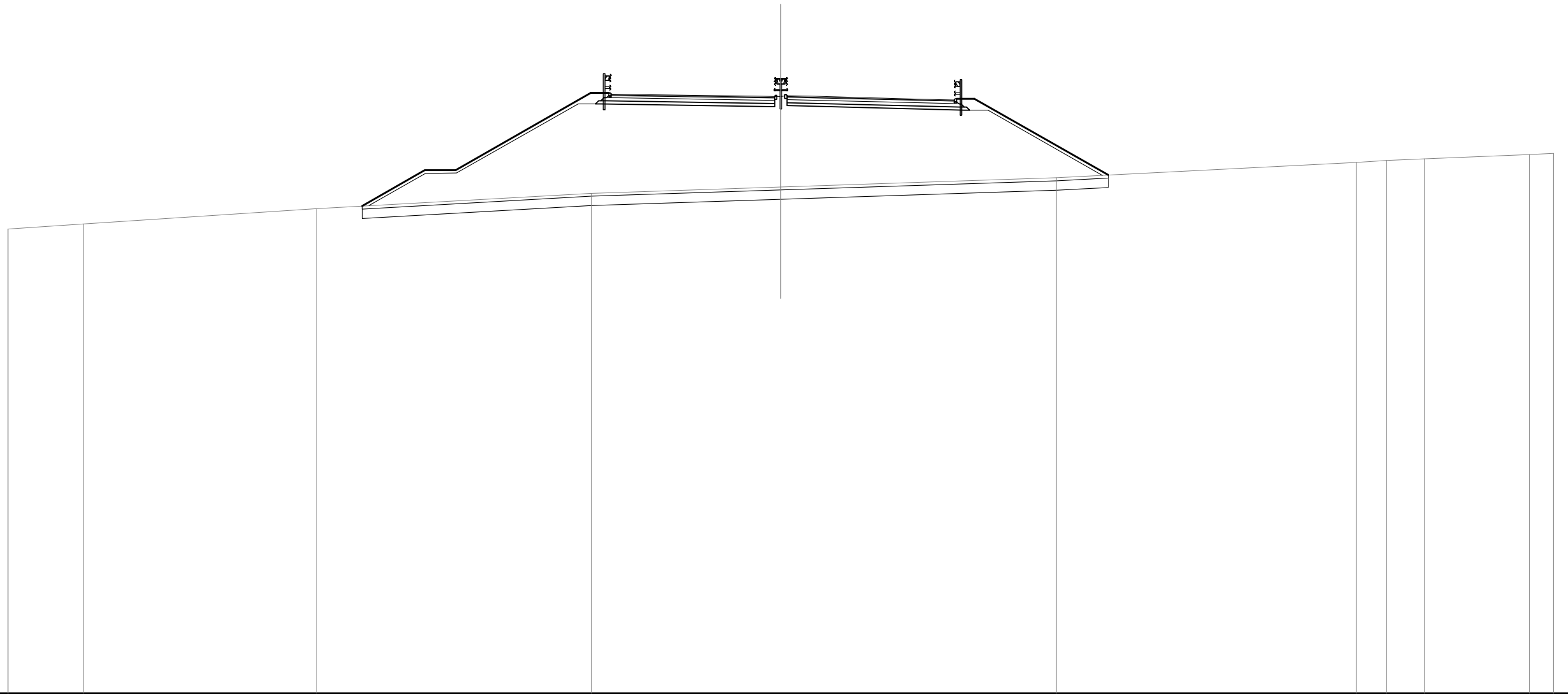
QT.RIF. 8.114

QUOTE TERRENO	37.71	38.00	39.00	40.00	40.24	40.35	41.00	41.59	42.00	42.14	42.51	42.62	
DIST.PARZIALI TERRENO	4.90	16.09	22.29	6.73	2.87	16.10	6.63	8.55	3.95	8.06	3.84		
QUOTE PROGETTO				47.40	47.41	47.43	47.44	47.45	47.48	47.44	47.35	47.26	47.21
DIST.PARZIALI PROGETTO				1.75	3.75	3.75	1.35	0.80	1.35	3.75	3.75	1.81	

SEZIONE N. : 1286
 QT. PROGETTO : 48.283
 DIST.PROG. : 214940.000
 DIST.PREC. : 20.000
 DIST.SUCC. : 6.207

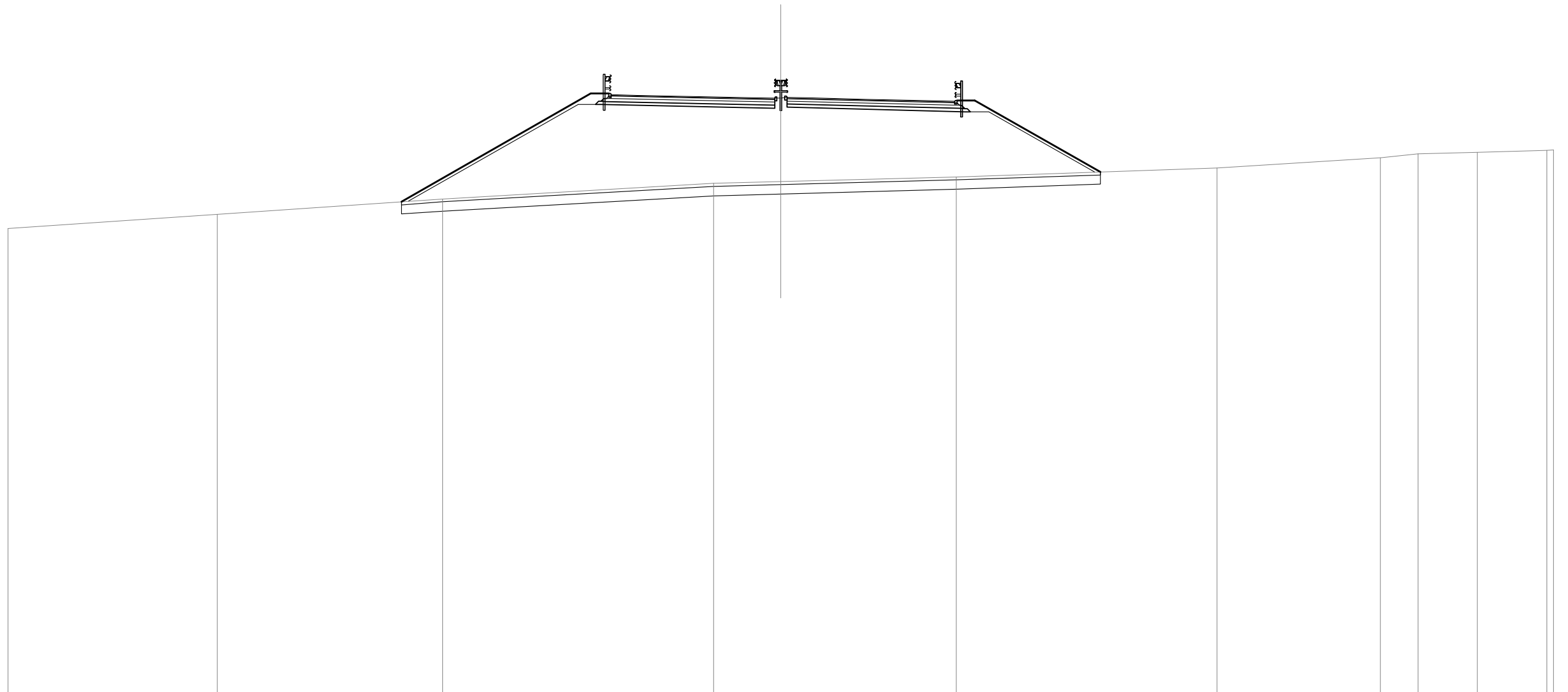
SCALA 1:300

QT.RIF. 9.613



QUOTE TERRENO	39.68	40.00	41.00	42.00	42.41	43.00	44.00	44.11	44.21	44.52	44.57		
DIST.PARZIALI TERRENO	4.88	15.08	17.80	12.24	17.84	19.39	1.97	2.47	6.77	1.57			
QUOTE PROGETTO				48.43	48.40	48.34	48.28	48.26	48.32	48.28	48.19	48.10	48.05
DIST.PARZIALI PROGETTO				1.74	3.75	3.75	1.35	0.60	1.35	3.75	3.75	1.96	

SEZIONE N. : 1287
 QT. PROGETTO : 48.543
 DIST.PROG. : 214946.207
 DIST.PREC. : 6.207
 DIST.SUCC. : 3.871



SCALA 1:300

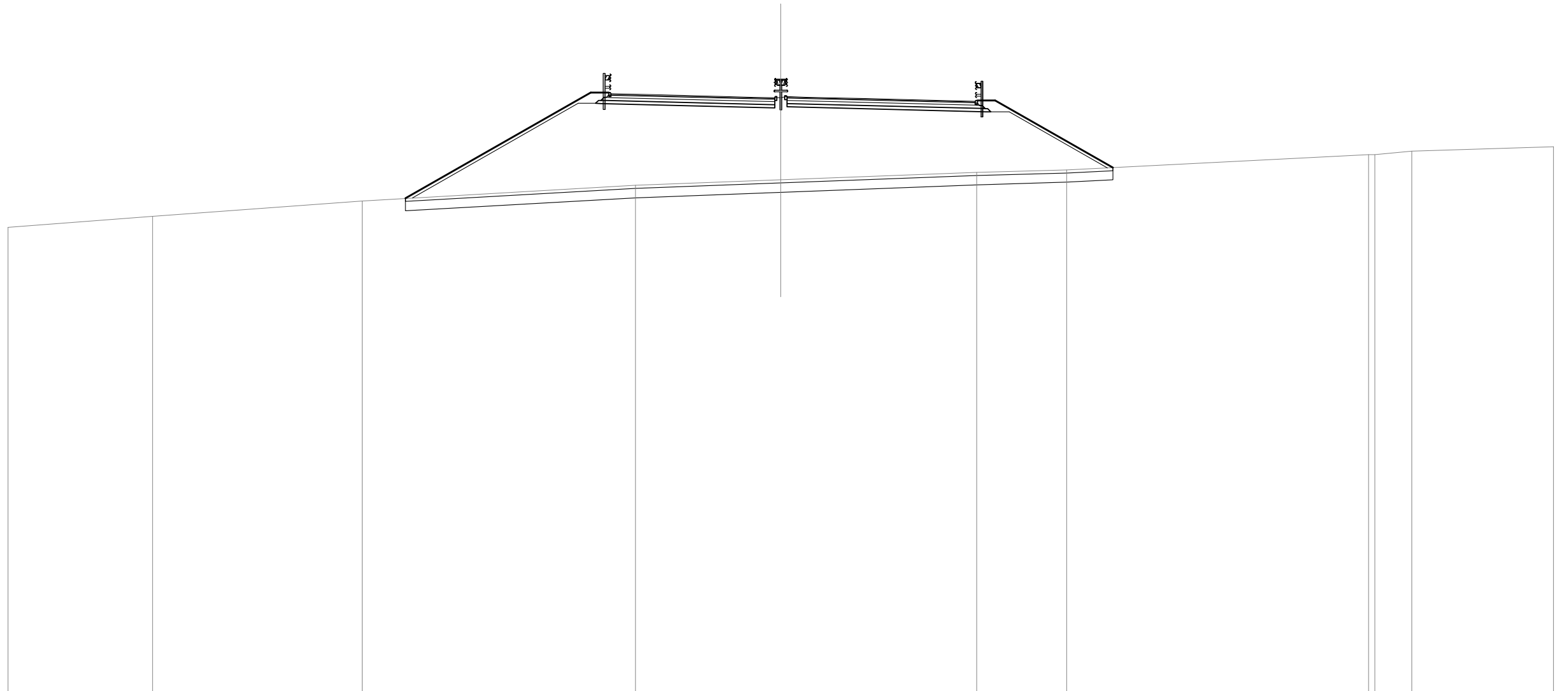
QT.RIF. 9.969

QUOTE TERRENO	40.08	41.00	42.00	43.00	43.12	43.42	44.00	44.66	44.92	45.00	45.13	45.15		
DIST.PARZIALI TERRENO		13.53	14.59	17.52	4.36	11.35	16.86	10.57	2.45	3.83	4.49			
QUOTE PROGETTO					48.74	48.71	48.62	48.54	48.51	48.58	48.54	48.45	48.36	48.31
DIST.PARZIALI PROGETTO					1.74	3.75	3.75	1.35	0.80	1.35	3.75	3.75	2.01	

SEZIONE N. : 1288
 QT. PROGETTO : 48.705
 DIST.PROG. : 214950.078
 DIST.PREC. : 3.871
 DIST.SUCC. : 11.121

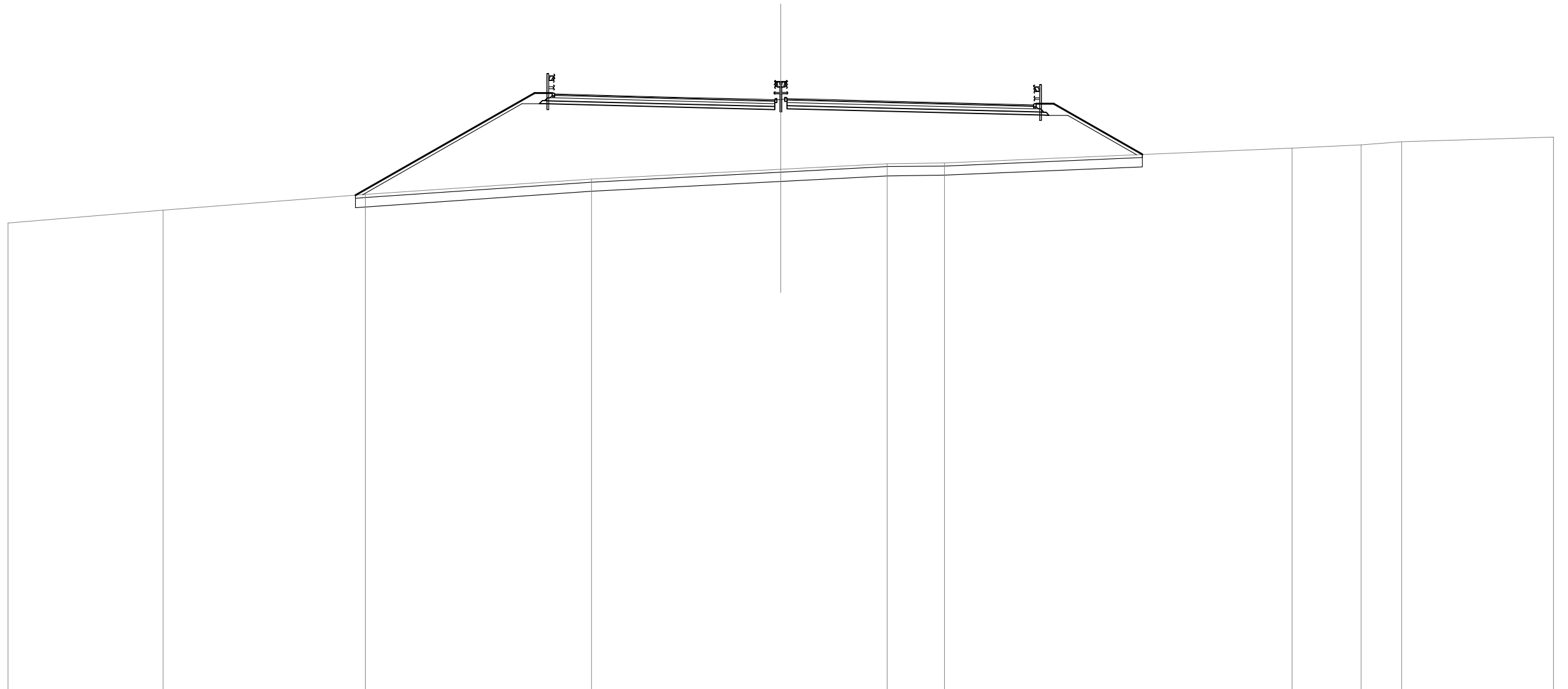
SCALA 1:300

QT.RIF. 10.177



QUOTE TERRENO	40.30	41.00	42.00	43.00	43.36	43.84	44.00	45.00	44.99	45.21	45.50		
DIST.PARZIALI TERRENO	9.34	13.58	17.67	9.41	12.68	5.80	19.56	2.37	9.19				
QUOTE PROGETTO				48.94	48.89	48.80	48.70	48.67	48.74	48.70	48.61	48.52	48.43
DIST.PARZIALI PROGETTO				1.74	3.75	3.75	1.35	0.80	1.35	3.75	3.75	3.33	

SEZIONE N. : 1289
 QT. PROGETTO : 49.171
 DIST.PROG. : 214961.199
 DIST.PREC. : 11.121
 DIST.SUCC. : 3.885

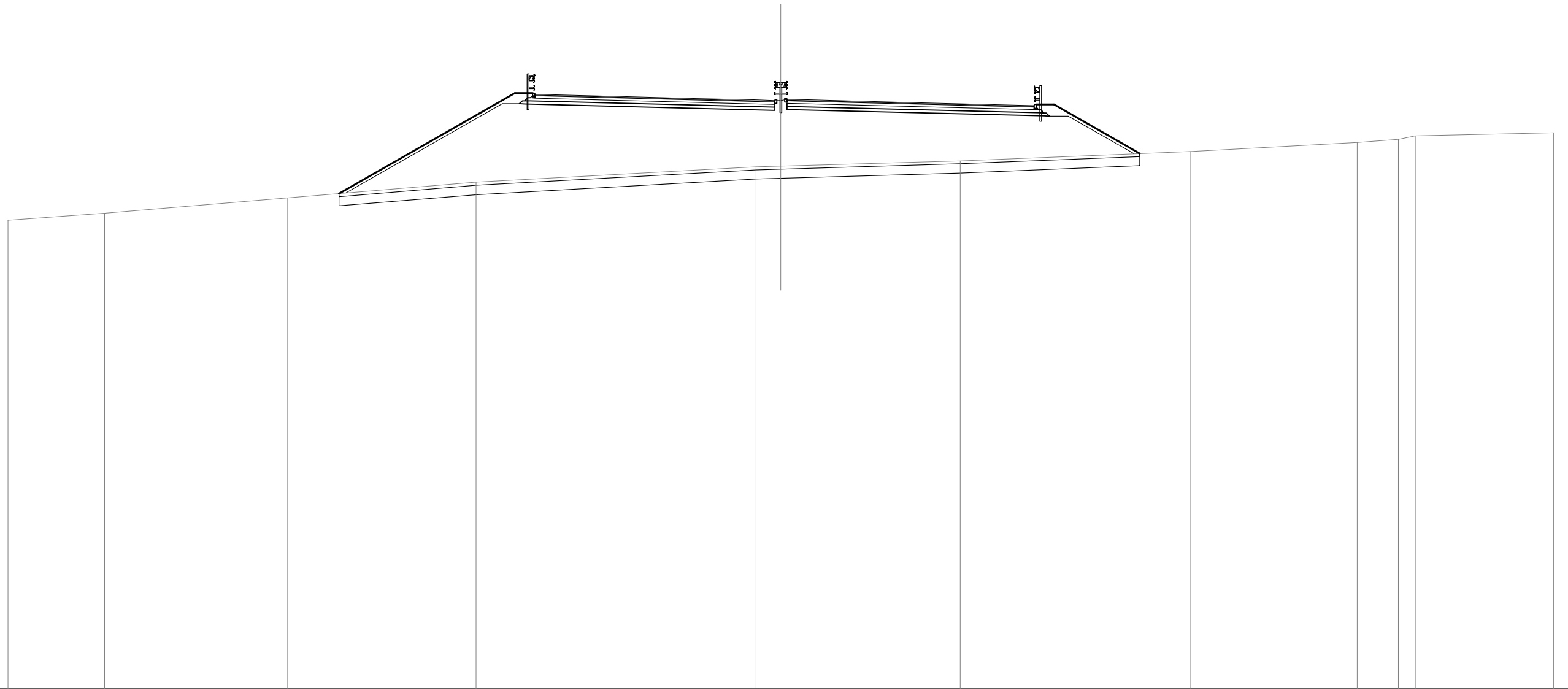


SCALA 1:300

QT.RIF. 10.887

QUOTE TERRENO	41.15	42.00	43.00	44.00	44.64	45.00	45.05	46.00	46.20	46.40	46.72		
DIST.PARZIALI TERRENO	10.02	13.09	14.64	12.25	6.89	3.69	22.49	4.47	2.62	9.84			
QUOTE PROGETTO				49.50	49.36	49.27	49.17	49.14	49.21	49.17	49.07	48.98	48.80
DIST.PARZIALI PROGETTO				5.39	3.75	3.75	1.35	0.80	1.35	3.75	3.75	7.11	

SEZIONE N. : 1290
 QT. PROGETTO : 49.334
 DIST.PROG. : 214965.084
 DIST.PREC. : 3.885
 DIST.SUCC. : 14.916

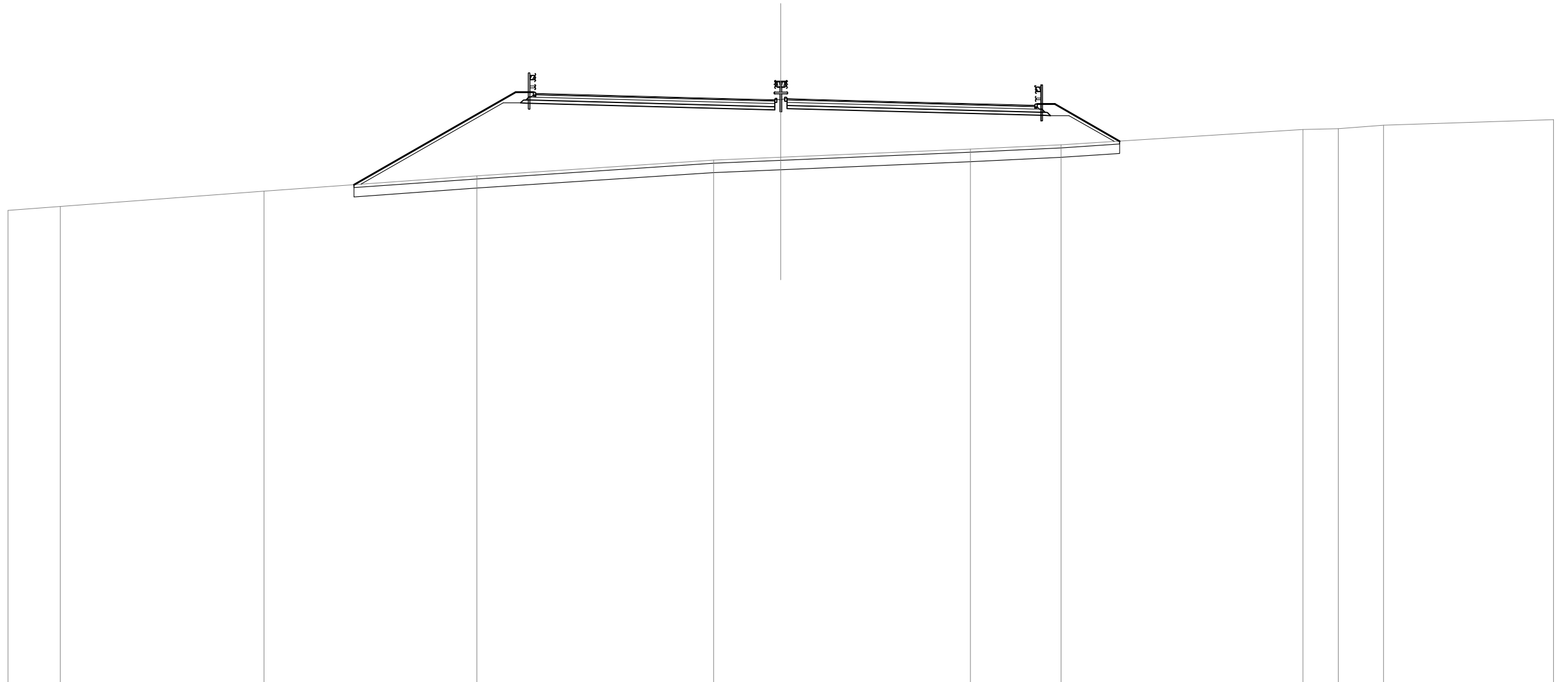


SCALA 1:300

QT.RIF. 11.175

QUOTE TERRENO	41.53	42.00	43.00	44.00	45.00	45.05	45.39	46.00	46.58	46.77	47.00	47.20	
DIST.PARZIALI TERRENO	6.25	11.84	12.19	18.11	1.62	11.60	14.91	10.77	2.66	1.10	8.96		
QUOTE PROGETTO				49.70	49.53	49.43	49.33	49.30	49.37	49.33	49.24	49.14	48.96
DIST.PARZIALI PROGETTO				6.66	3.75	3.75	1.35	0.60	1.35	3.75	3.75	7.13	

SEZIONE N. : 1291
 QT. PROGETTO : 49.958
 DIST.PROG. : 214980.000
 DIST.PREC. : 14.916
 DIST.SUCC. : 20.000

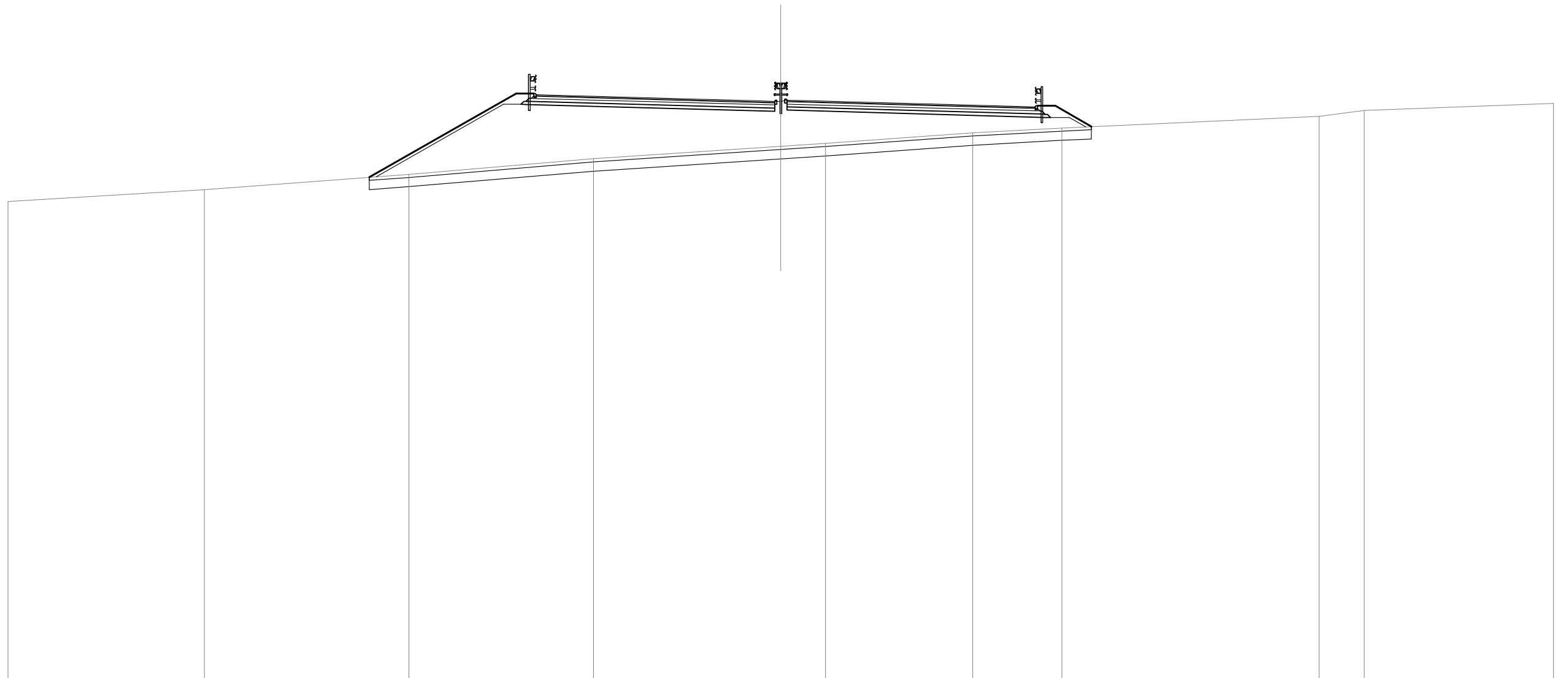


SCALA 1:300

QT.RIF. 12.112

QUOTE TERRENO	42.77	43.00	44.00	45.00	46.00	46.19	46.72	47.00	48.00	48.04	48.27	48.63	
DIST.PARZIALI TERRENO	3.38	13.18	13.76	15.33	4.35	12.28	5.86	15.65	2.30	2.90	11.02		
QUOTE PROGETTO				50.34	50.16	50.06	49.96	49.92	49.99	49.96	49.86	49.76	49.57
DIST.PARZIALI PROGETTO				6.60	3.75	3.75	1.35	0.60	1.35	3.75	3.75	7.19	

SEZIONE N. : 1292
 QT. PROGETTO : 50.767
 DIST.PROG. : 215000.000
 DIST.PREC. : 20.000
 DIST.SUCC. : 11.360

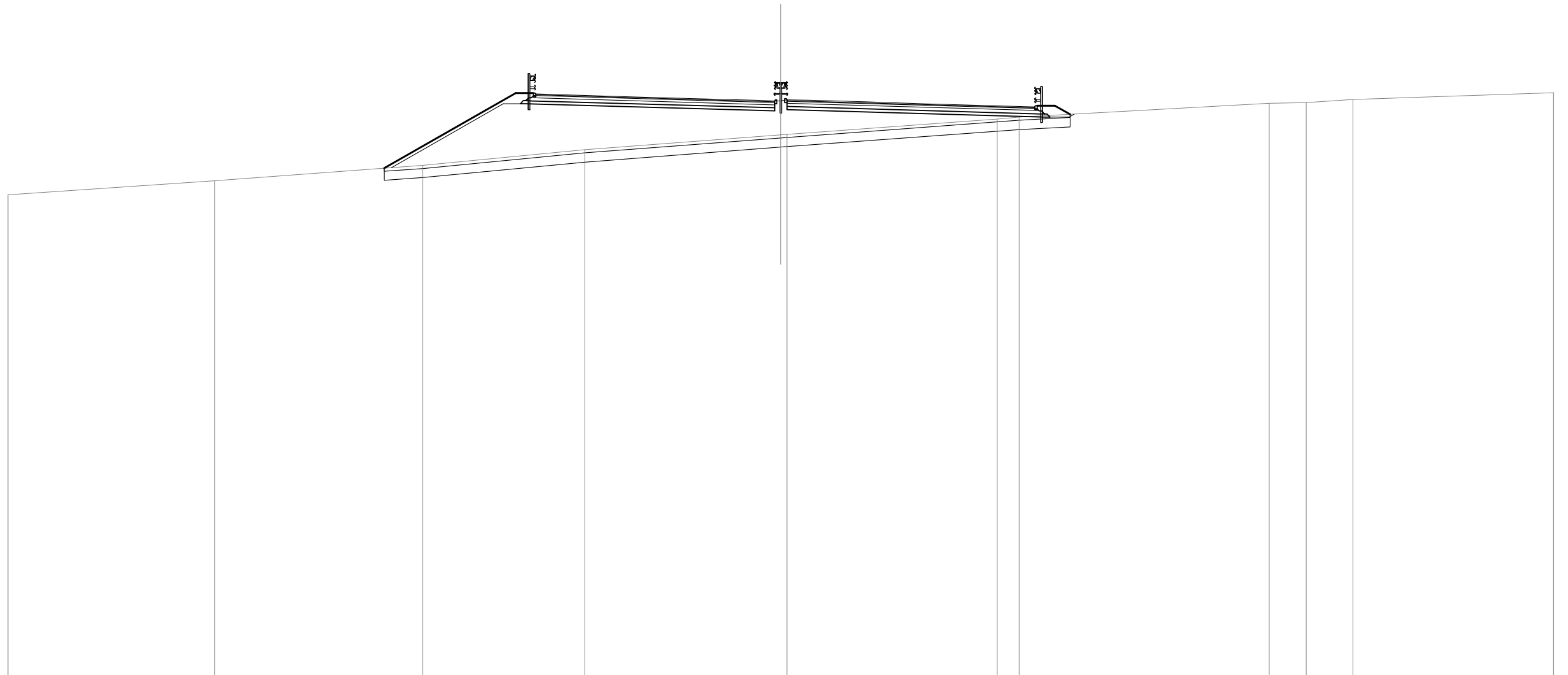


SCALA 1:300

QT.RIF. 13.264

QUOTE TERRENO	44.25	45.00	46.00	47.00	47.81	48.00	48.68	49.00	49.76	50.15	50.60		
DIST.PARZIALI TERRENO		12.69	13.24	11.95	12.12	2.89	9.53	5.76	16.66	2.91	12.26		
QUOTE PROGETTO				51.16	50.98	50.87	50.77	50.73	50.80	50.77	50.66	50.56	50.36
DIST.PARZIALI PROGETTO				6.58	3.75	3.75	1.35	0.80	1.35	3.75	3.75	7.20	

SEZIONE N. : 1293
 QT. PROGETTO : 51.205
 DIST.PROG. : 215011.360
 DIST.PREC. : 11.360
 DIST.SUCC. : 3.563

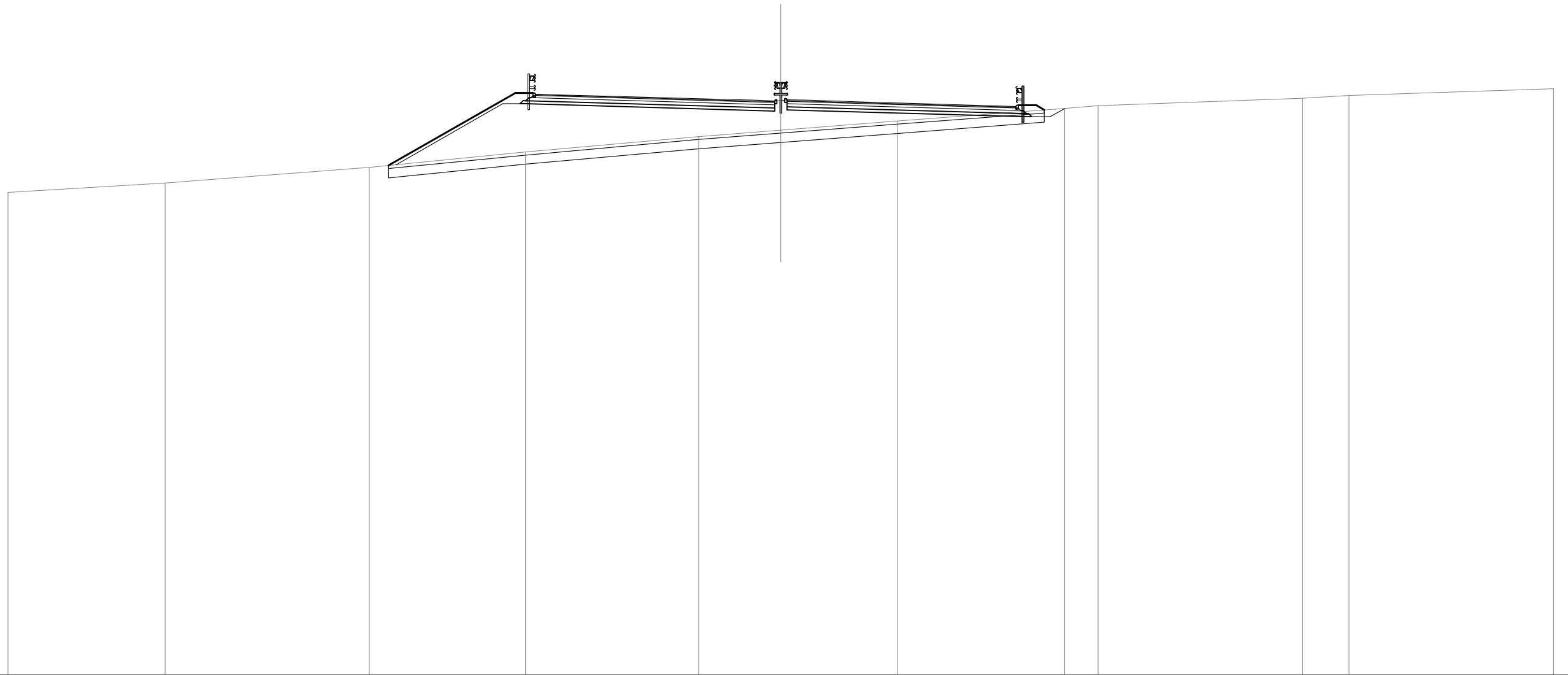


SCALA 1:300

QT.RIF. 13.906

QUOTE TERRENO	45.09	46.00	47.00	48.00	48.97	49.00	50.00	50.11	51.00	51.05	51.27	51.70
DIST.PARZIALI TERRENO	13.36	13.45	10.50	12.68	13.59	1.42	16.19	2.37	3.04	12.99		
QUOTE PROGETTO			51.61	51.42	51.31	51.21	51.17	51.24	51.21	51.10	50.99	50.79
DIST.PARZIALI PROGETTO			6.61	3.75	3.75	1.35	0.80	1.35	3.75	3.75	7.17	

SEZIONE N. : 1294
 QT. PROGETTO : 51.340
 DIST.PROG. : 215014.922
 DIST.PREC. : 3.563
 DIST.SUCC. : 11.462

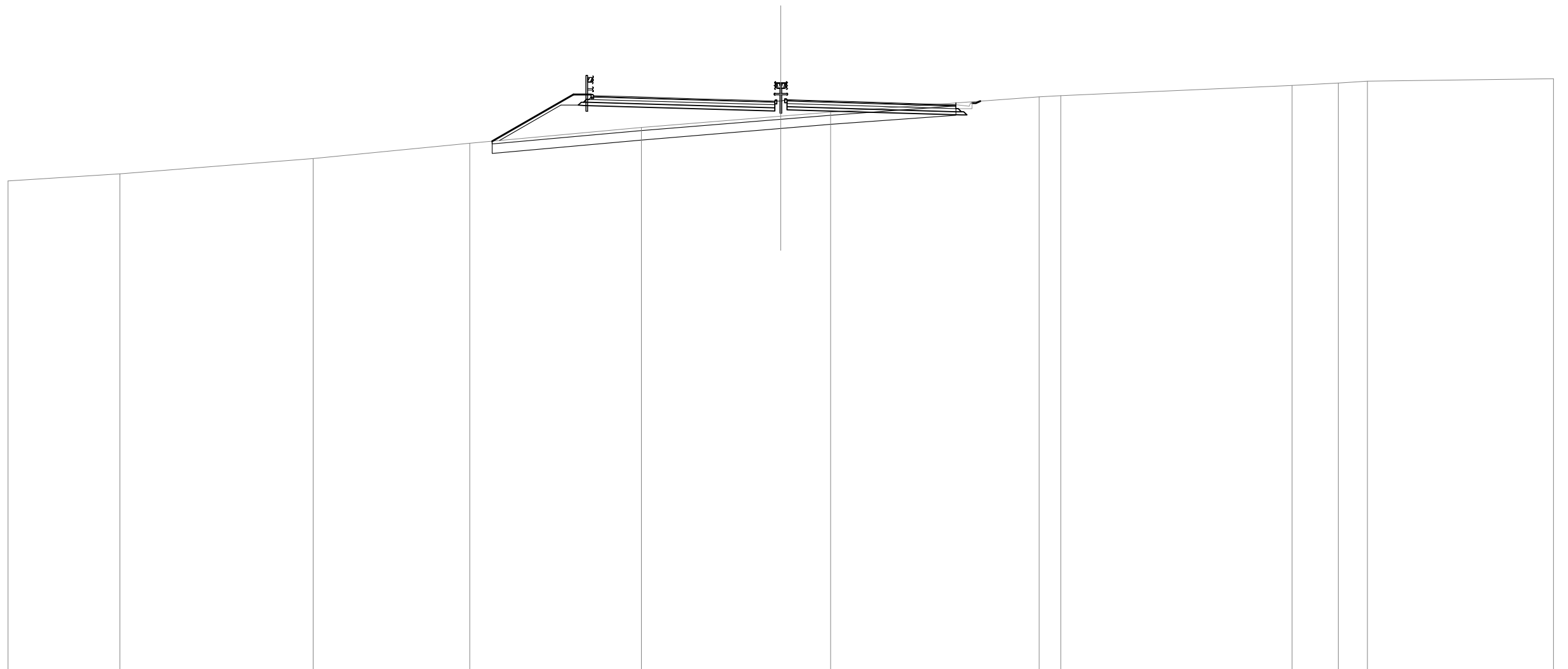


SCALA 1:300

QT.RIF. 14.124

QUOTE TERRENO	45.39	46.00	47.00	48.00	49.00	49.41	50.00	50.83	51.00	51.49	51.67	52.08	
DIST.PARZIALI TERRENO	10.17	13.20	10.11	11.22	5.31	7.55	10.82	2.16	13.23	3.01	13.24		
QUOTE PROGETTO				51.74	51.55	51.45	51.34	51.30	51.38	51.34	51.23	51.12	50.95
DIST.PARZIALI PROGETTO				6.63	3.75	3.75	1.35	0.60	1.35	3.75	3.75	5.97	

SEZIONE N. : 1295
 QT. PROGETTO : 51.762
 DIST.PROG. : 215026.385
 DIST.PREC. : 11.462
 DIST.SUCC. : 3.516




SCALA 1:300

QT.RIF. 14.865

QUOTE TERRENO	46.54	47.00	48.00	49.00	50.00	50.74	51.00	52.00	52.08	52.74	52.89	53.00	53.16	
DIST.PARZIALI TERRENO	7.24	12.49	10.14	11.10	9.03	3.22	13.50	1.39	14.96	3.01	1.89	12.04		
QUOTE PROGETTO					52.07	51.98	51.87	51.76	51.72	51.80	51.76	51.65	51.54	51.48
DIST.PARZIALI PROGETTO					2.87	3.75	3.75	1.35	0.80	1.35	3.75	3.75	2.08	

SEZIONE N. : 1296
 QT. PROGETTO : 51.888
 DIST.PROG. : 215029.901
 DIST.PREC. : 3.516
 DIST.SUCC. : 10.099

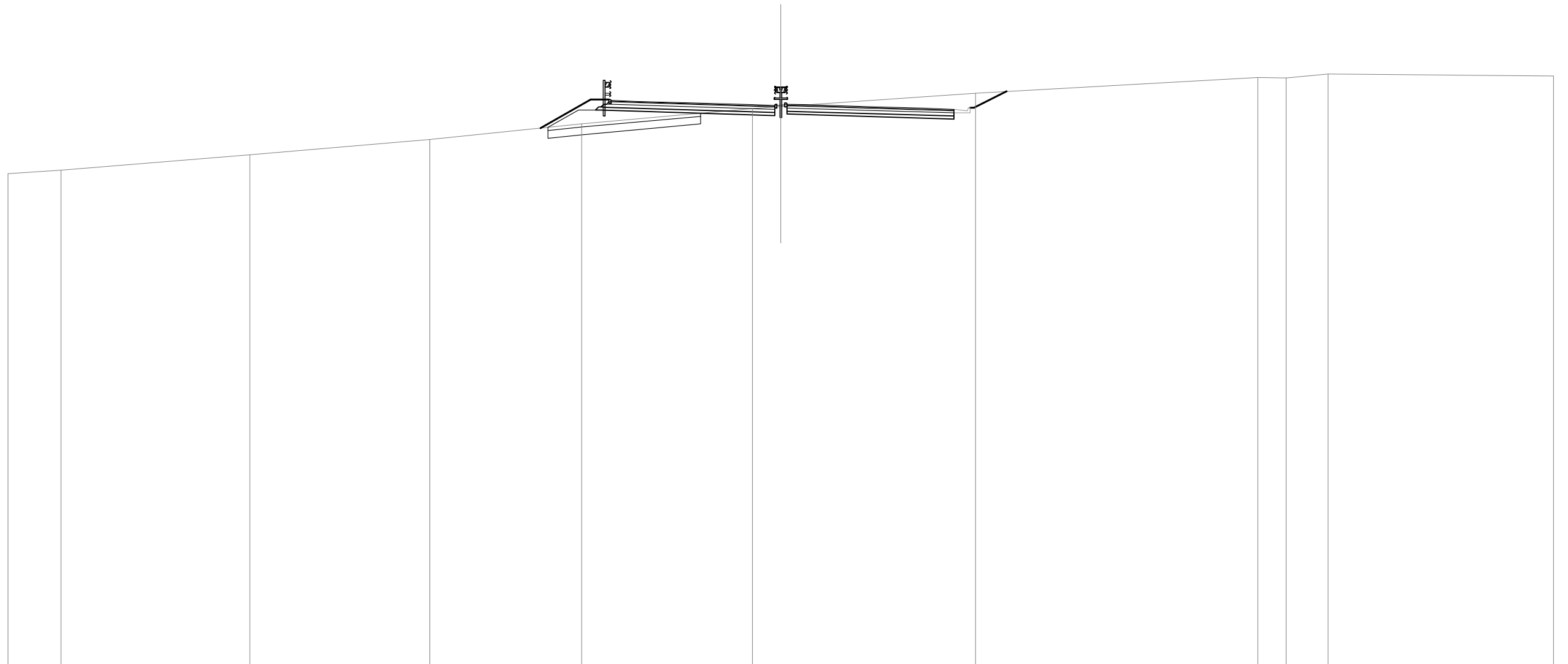


SCALA 1:300

QT.RIF. 15.059

QUOTE TERRENO	46.84	47.00		48.00		49.00		50.00		51.00	51.07		52.00		52.44		53.00	53.07	53.26		53.38	
DIST.PARZIALI TERRENO	2.63		13.11		10.62		10.23		12.54	0.88		11.42		6.68		12.29	2.51	2.97		14.13		
QUOTE PROGETTO								52.16	52.11	52.00	51.89	51.85	51.93	51.89	51.78	51.67	51.61					
DIST.PARZIALI PROGETTO								1.73	3.75	3.75	1.35	0.60	1.35	3.75	3.75	2.05						

SEZIONE N. : 1297
 QT. PROGETTO : 52.243
 DIST.PROG. : 215040.000
 DIST.PREC. : 10.099
 DIST.SUCC. : 20.000

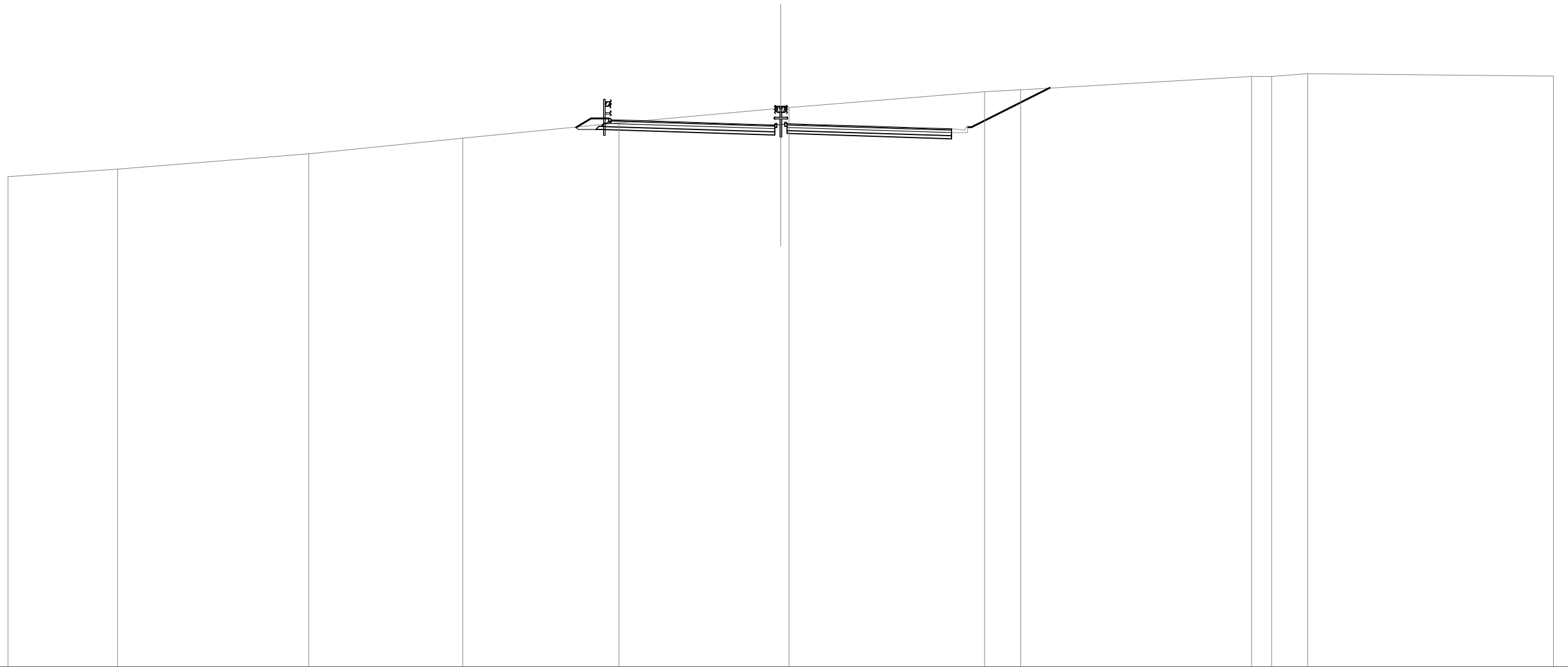


SCALA 1:300

QT.RIF. 15.916

QUOTE TERRENO	47.79	48.00		49.00		50.00		51.00		52.00	52.13		53.00		54.00	53.99	54.24		54.10
DIST.PARZIALI TERRENO	3.43		12.23		11.62		9.84		11.04	1.84		12.60		18.24	1.83	2.73		14.58	
QUOTE PROGETTO								52.52	52.47	52.36	52.24	52.20	52.28	52.24		52.13	52.02	51.96	
DIST.PARZIALI PROGETTO								1.74	3.75	3.75	1.35	0.80	1.35	3.75	3.75	1.94			

SEZIONE N. : 1298
 QT. PROGETTO : 52.911
 DIST.PROG. : 215060.000
 DIST.PREC. : 20.000
 DIST.SUCC. : 20.000

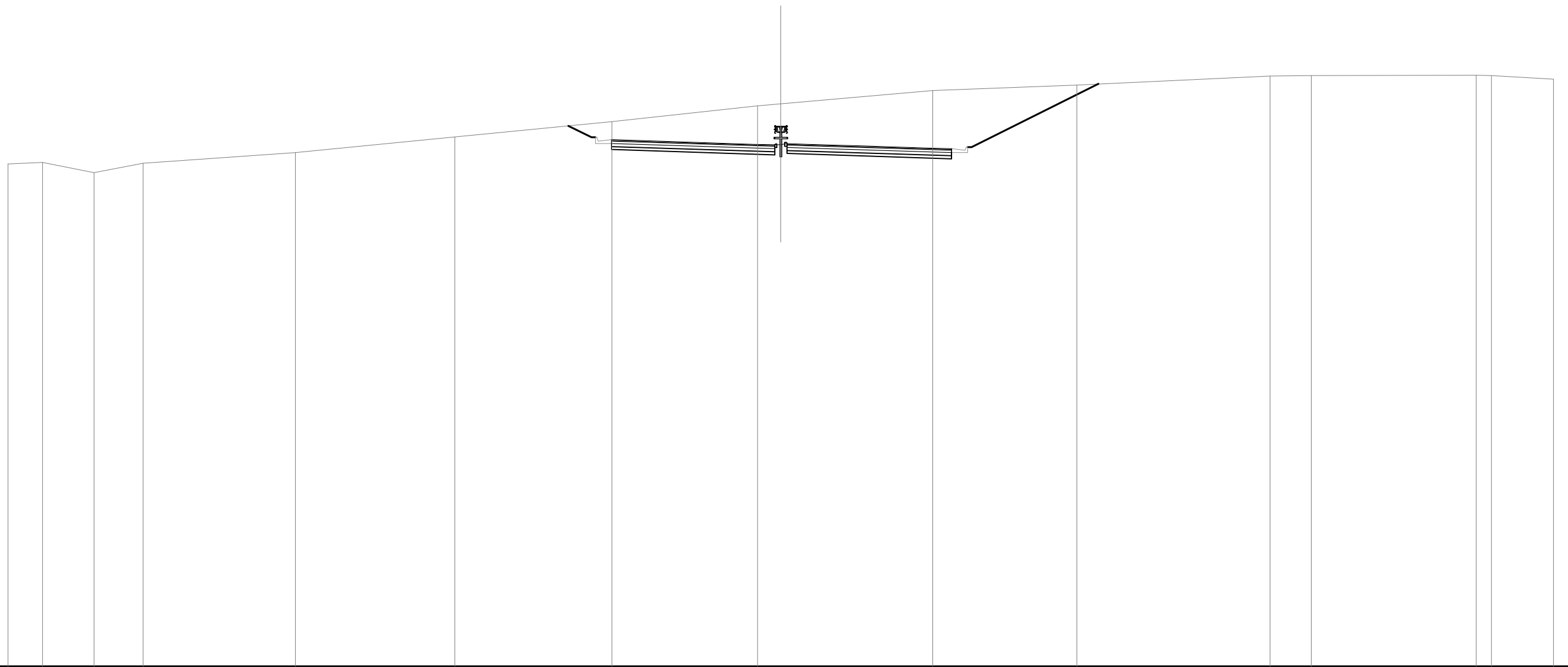


SCALA 1:300

QT.RIF. 17.756

QUOTE TERRENO	49.53	50.00	51.00	52.00	53.00	53.95	54.00	55.00	55.15	56.00	56.00	56.19	56.03	
DIST.PARZIALI TERRENO	7.07	12.37	9.96	10.11	10.48	0.52	12.66	2.33	14.94	1.29	2.33	15.92		
QUOTE PROGETTO					53.20	53.15	53.03	52.91	52.87	52.95	52.91	52.79	52.68	52.62
DIST.PARZIALI PROGETTO					1.73	3.75	3.75	1.35	0.60	1.35	3.75	3.75	1.78	

SEZIONE N. : 1299
 QT. PROGETTO : 53.533
 DIST.PROG. : 215080.000
 DIST.PREC. : 20.000
 DIST.SUCC. : 20.000

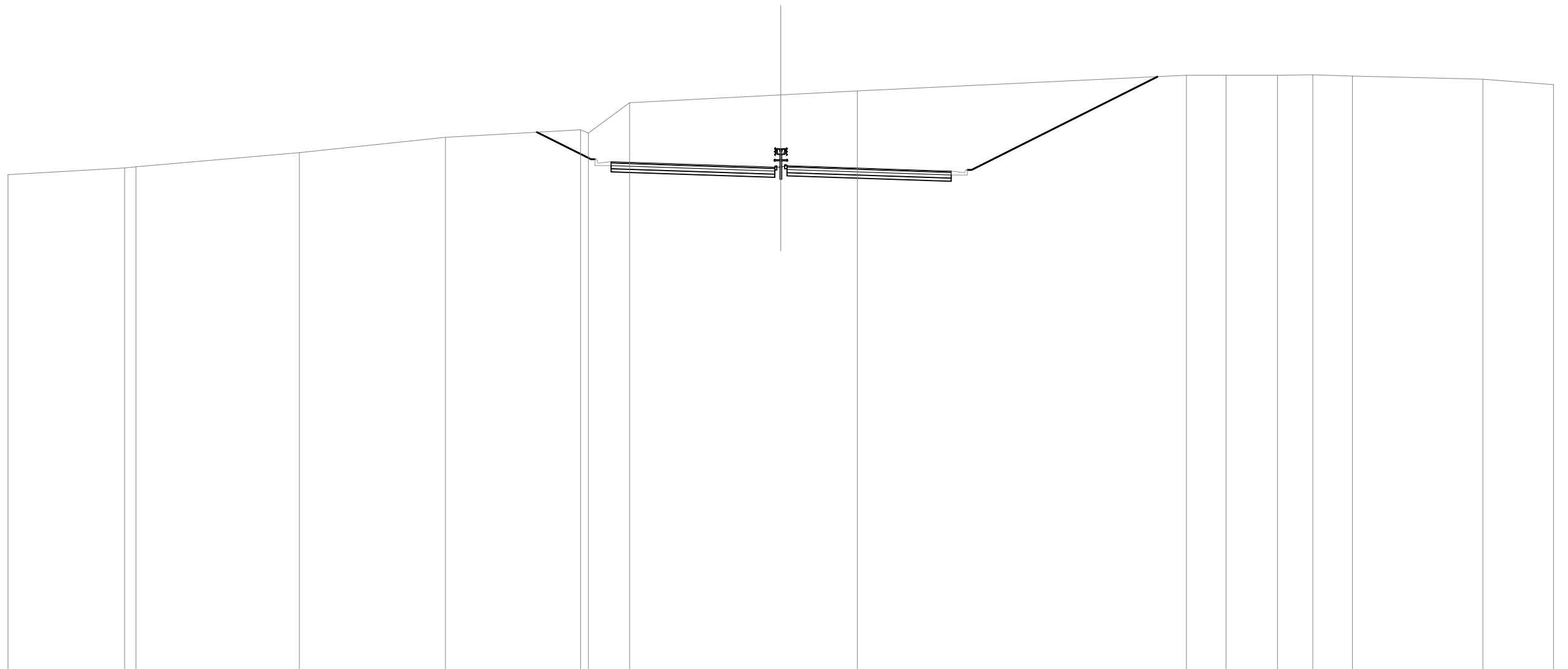


SCALA 1:300

QT.RIF. 19.751

QUOTE TERRENO	52.25	52.34	51.70	52.29		53.00		54.00		55.00		56.00	56.13		57.00		57.37		57.95	57.96		58.00	57.98		57.75
DIST.PARZIALI TERRENO	2.24	3.32	3.17	9.87		10.30		10.17		9.42		1.51	9.82		9.34		12.49		2.67		10.68	0.99	4.02		
QUOTE PROGETTO										53.83	53.78	53.65	53.53	53.49	53.58	53.53		53.41		53.29	53.23				
DIST.PARZIALI PROGETTO										1.71	3.75	3.75	1.35	0.80	1.35	3.75		3.75		1.79					

SEZIONE N. : 1300
 QT. PROGETTO : 54.107
 DIST.PROG. : 215100.000
 DIST.PREC. : 20.000
 DIST.SUCC. : 21.869

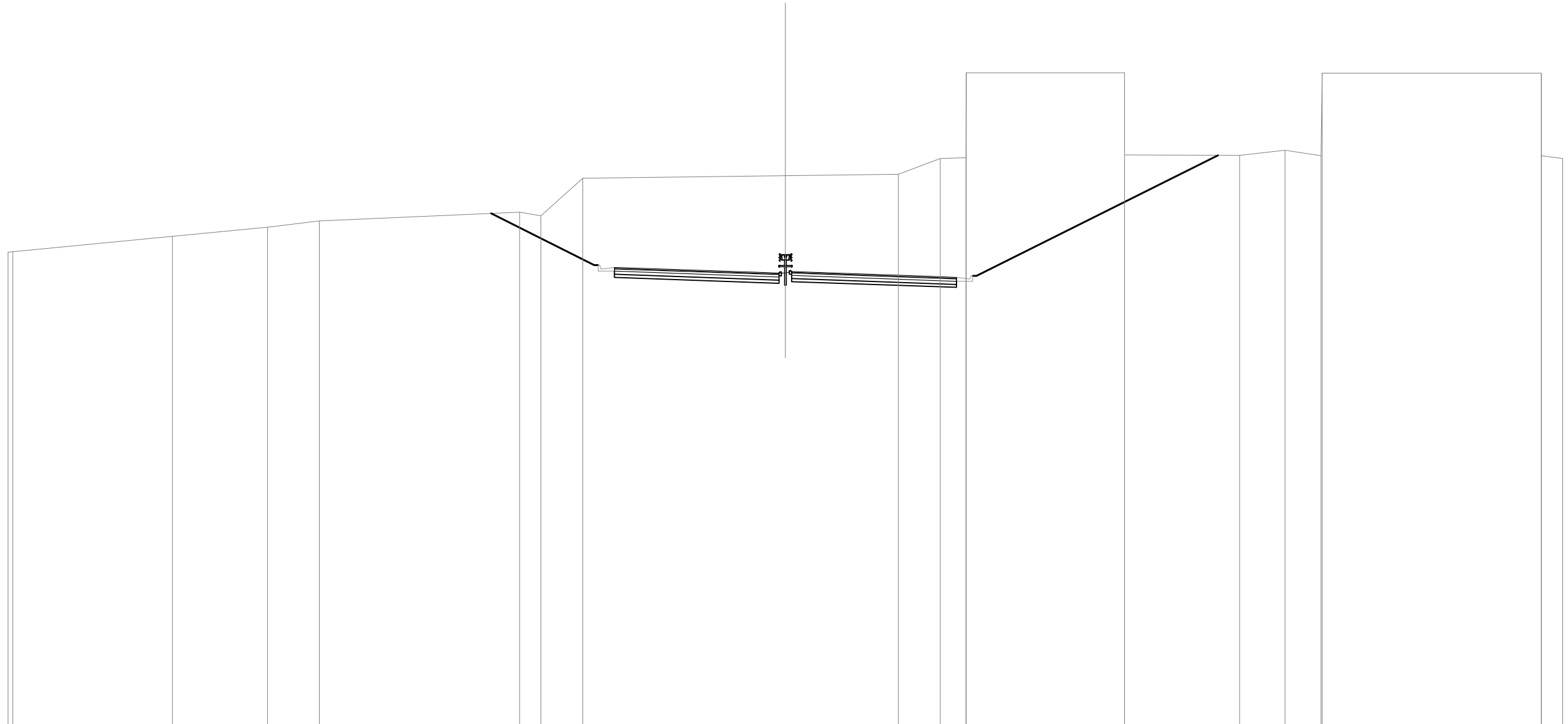


SCALA 1:300

QT.RIF. 21.485

QUOTE TERRENO	53.59	54.00 54.09		55.00	56.00	56.48 56.28	58.24	58.74	59.00		60.00	60.00	60.00	60.02	59.95		59.76	59.40
DIST.PARZIALI TERRENO	7.54	0.74	10.57	9.44	8.75	0.50 2.67	9.78	4.96	21.29		2.55	3.33	2.28	2.58	8.43	4.58		
QUOTE PROGETTO						54.42 54.36	54.23	54.11 54.06 54.15	54.11	53.98	53.86	53.80						
DIST.PARZIALI PROGETTO						1.72	3.75	3.75	1.35 0.80 1.35	3.75	3.75	1.78						

SEZIONE N. : 1301
 QT. PROGETTO : 54.681
 DIST.PROG. : 215121.869
 DIST.PREC. : 21.869
 DIST.SUCC. : 18.131

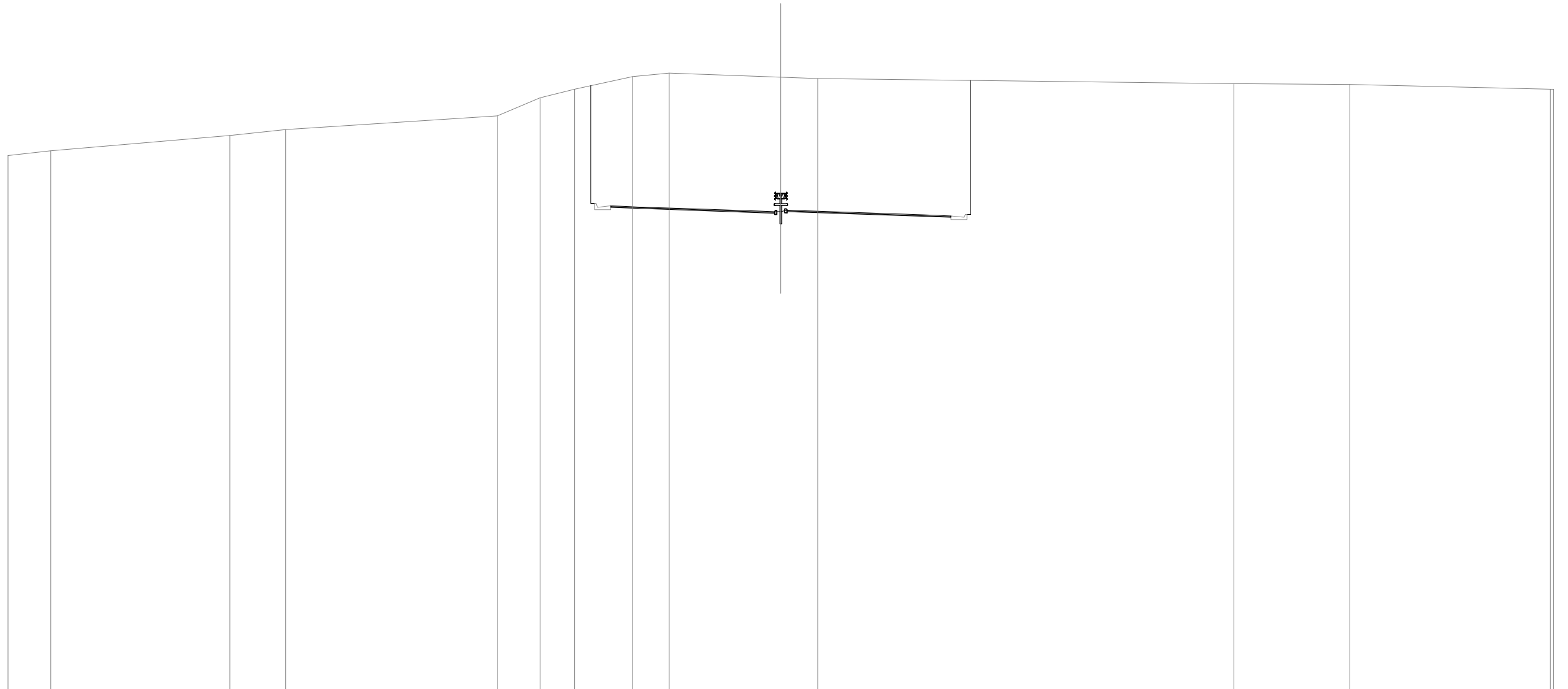


SCALA 1:300

QT.RIF. 25.513

QUOTE TERRENO	55.98	56.00		57.00		57.58	58.00		58.54	58.31	60.74		60.91		61.00	62.00	62.06	67.52		67.52	62.24		62.21	62.53	62.18	67.50	62.18	62.02
DIST.PARZIALI TERRENO		10.27		6.14		3.33	12.86		1.38	2.68	13.05		7.25		2.70	1.66	10.19		7.39		2.92	2.32		14.09		1.38		
QUOTE PROGETTO									55.00	54.94	54.81		54.68	54.63	54.73	54.68		54.55		54.42	54.36							
DIST.PARZIALI PROGETTO									1.75	3.75	3.75		1.35	0.80	1.35	3.75		3.75		1.75								

SEZIONE N. : 1302
 QT. PROGETTO : 55.115
 DIST.PROG. : 215140.000
 DIST.PREC. : 18.131
 DIST.SUCC. : 20.000

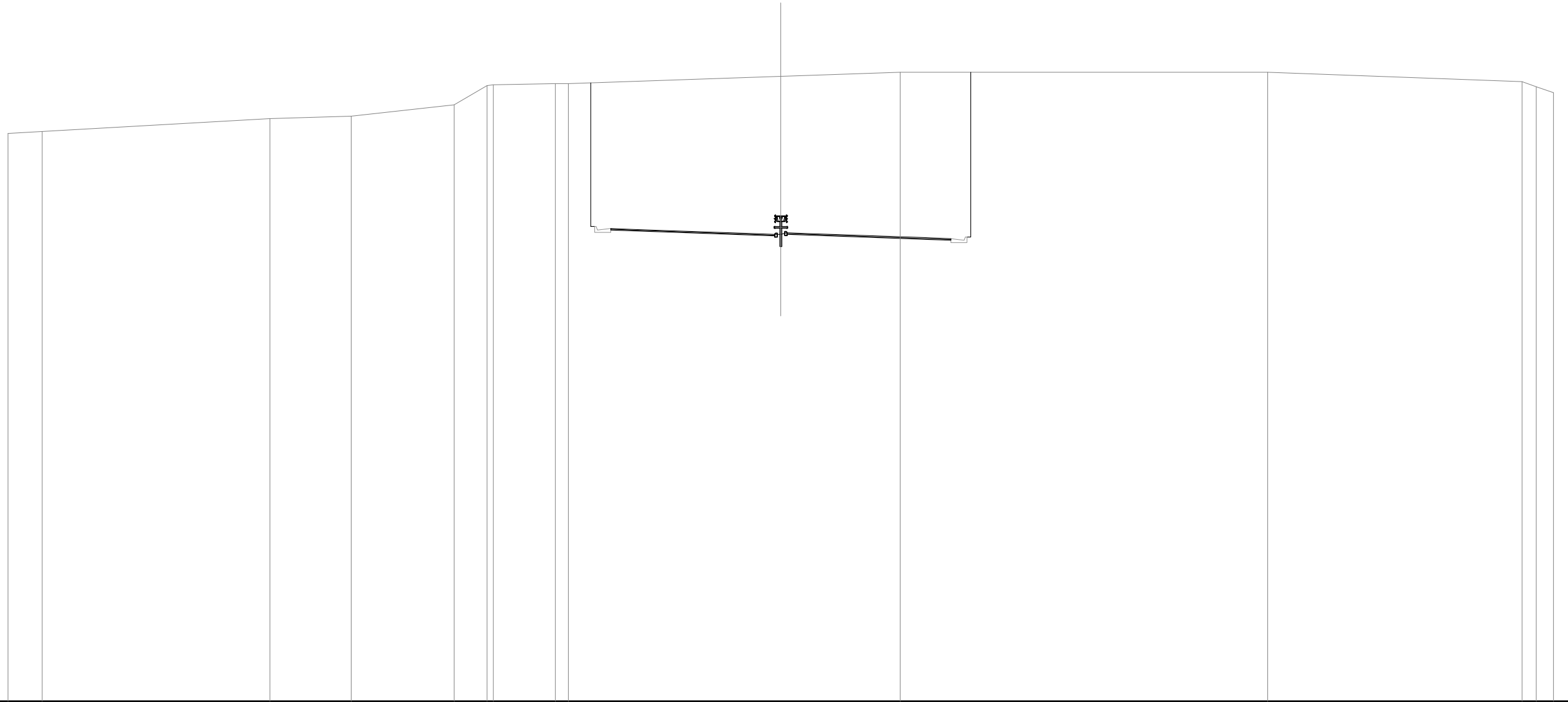


SCALA 1:300

QT.RIF. 24.061

QUOTE TERRENO	58.71	59.00		60.00	60.38		61.27	62.42	63.00	63.80	64.03		63.76	63.67		63.34	63.30		63.00	62.98	
DIST.PARZIALI TERRENO	2.76		11.58	3.62		13.69	2.78	2.22	3.76	2.36		7.23	2.38		26.92		7.49		12.99		
QUOTE PROGETTO									55.44	55.38	55.25		55.12	55.07	55.16	55.12		54.99		54.86	54.79
DIST.PARZIALI PROGETTO									1.75	3.75		3.75	1.35	0.80	1.35	3.75		3.75		1.75	

SEZIONE N. : 1303
 QT. PROGETTO : 55.549
 DIST.PROG. : 215160.000
 DIST.PREC. : 20.000
 DIST.SUCC. : 20.000

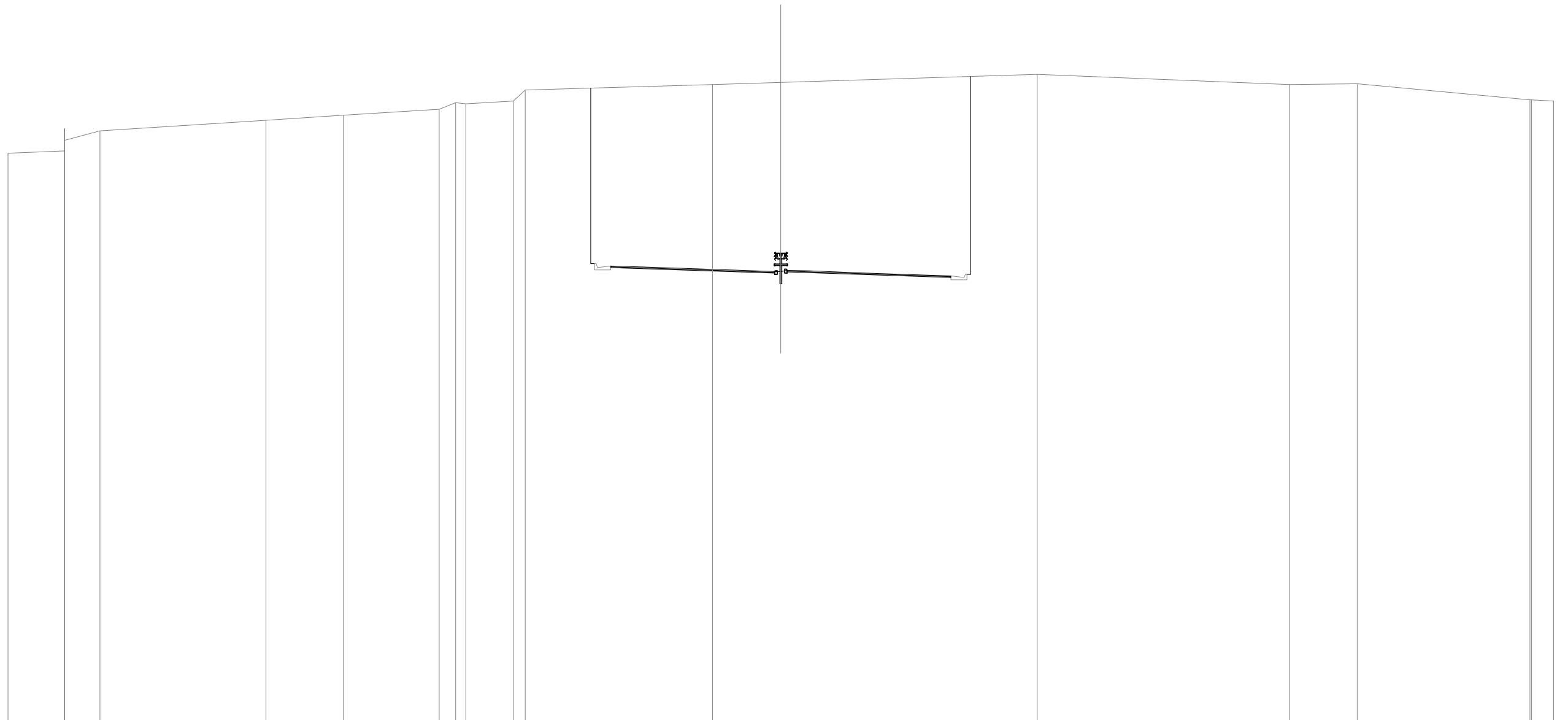


SCALA 1:300

QT.RIF. 25.261

QUOTE TERRENO	62.03	62.16		63.00	63.14	63.89	65.12	65.17	65.25	65.27		65.74	66.00		66.00		65.37	65.05	64.66	
DIST.PARZIALI TERRENO	2.21		14.73		5.26	6.66	2.13	4.01	0.84		13.75		7.73		23.77		16.46	0.91	1.14	
QUOTE PROGETTO											55.87	55.81	55.08	55.55	55.50	55.60	55.55	55.42	55.29	55.23
DIST.PARZIALI PROGETTO											1.75	3.75	3.75	1.35	0.80	1.35	3.75	3.75	1.75	

SEZIONE N. : 1304
 QT. PROGETTO : 55.936
 DIST.PROG. : 215180.000
 DIST.PREC. : 20.000
 DIST.SUCC. : 20.000

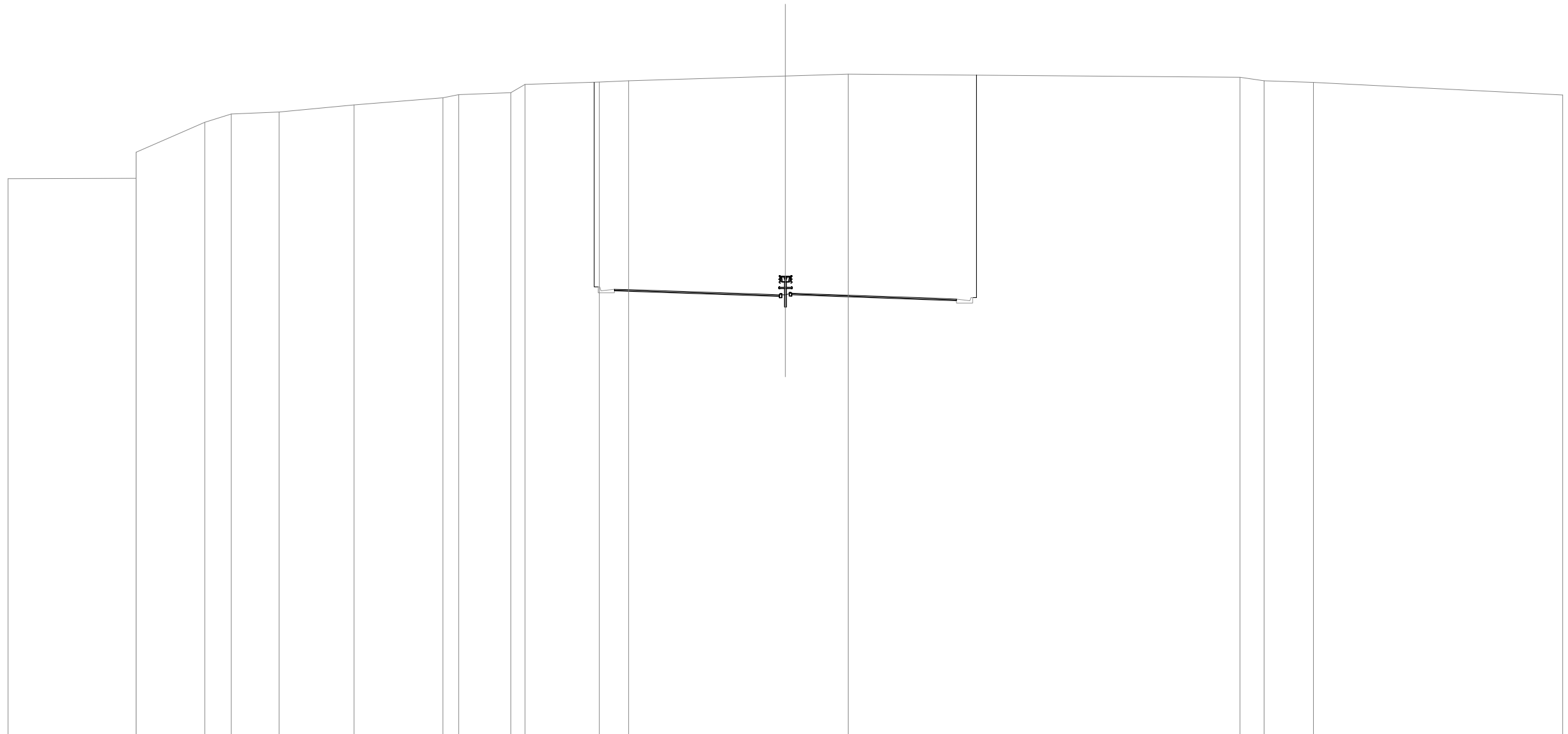


SCALA 1:300

QT.RIF. 26.775

QUOTE TERRENO	63.53	63.70	65.15	64.38	65.00	65.68	66.00	66.40	66.83	66.74	66.93	67.64	68.00	68.13	68.64	68.00	68.05	67.01	67.00	66.92
DIST.PARZIALI TERRENO	3.65	2.28	10.75	5.00	6.21	1.05	0.67	3.06	0.78	12.13	4.42	16.58	16.34	4.37	11.18	1.42				
QUOTE PROGETTO											56.26	56.20	56.07	55.94	55.89	55.98	55.94	55.81	55.68	55.62
DIST.PARZIALI PROGETTO											1.75	3.75	3.75	1.35	0.60	1.35	3.75	3.75	1.75	

SEZIONE N. : 1305
 QT. PROGETTO : 56.276
 DIST.PROG. : 215200.000
 DIST.PREC. : 20.000
 DIST.SUCC. : 20.000

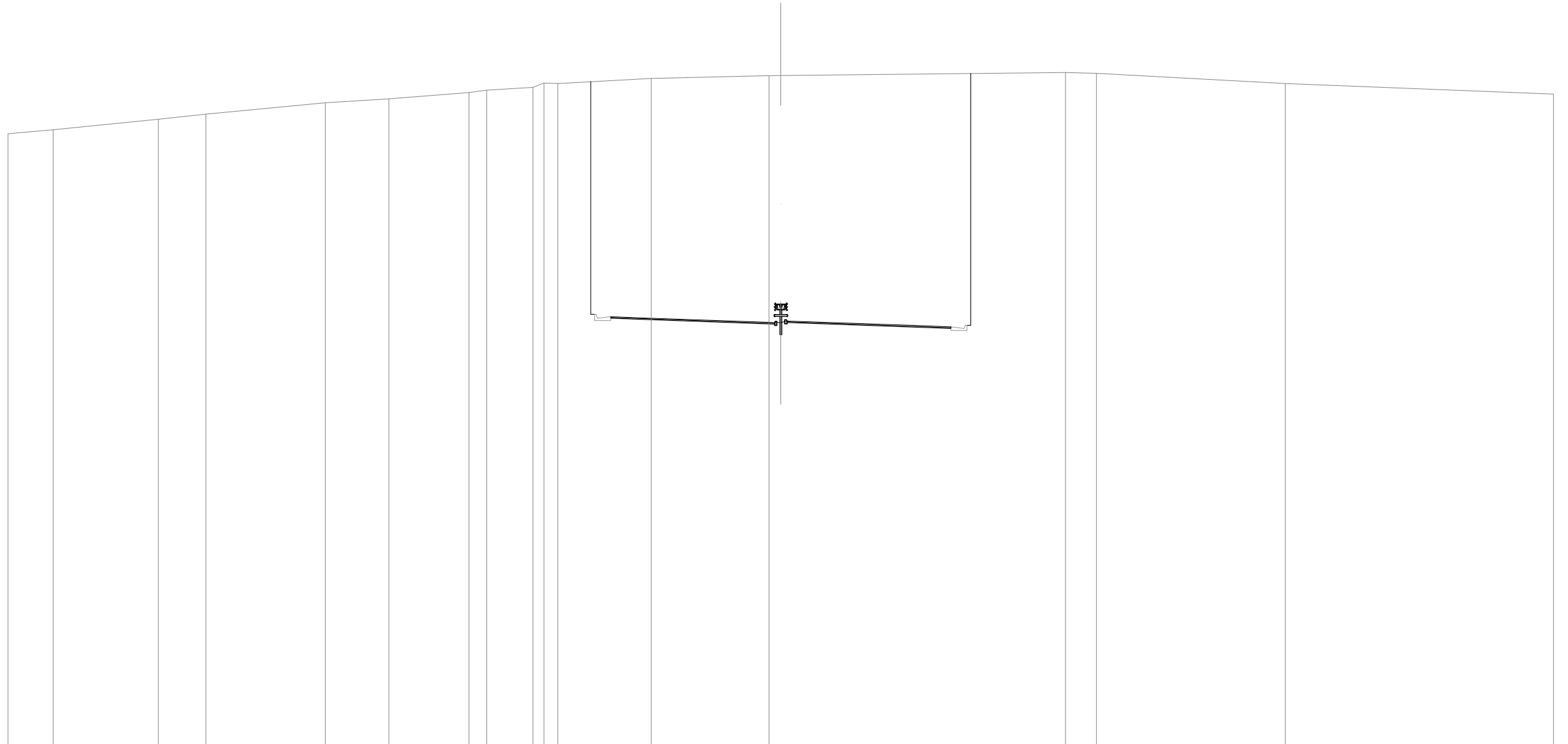


SCALA 1:300

QT.RIF. 27.846

QUOTE TERRENO	63.70	63.73 65.39	67.35	67.86	68.00	68.46	68.91	69.12	69.23	69.78	69.92	70.00	70.32	70.44	70.22	70.00	69.90	69.10		
DIST.PARZIALI TERRENO	8.23	4.41	1.70	3.08	4.83	5.70	1.02	3.38	0.89	4.79	1.88	10.09	4.03	25.20	1.54	3.19	16.04			
QUOTE PROGETTO											56.60	56.54	56.41	56.28	56.23	56.32	56.28	56.15	56.02	55.96
DIST.PARZIALI PROGETTO											1.75	3.75	3.75	1.35	0.80	1.35	3.75	3.75	1.75	

SEZIONE N. : 1306
 QT. PROGETTO : 56.570
 DIST.PROG. : 215220.000
 DIST.PREC. : 20.000
 DIST.SUCC. : 20.000

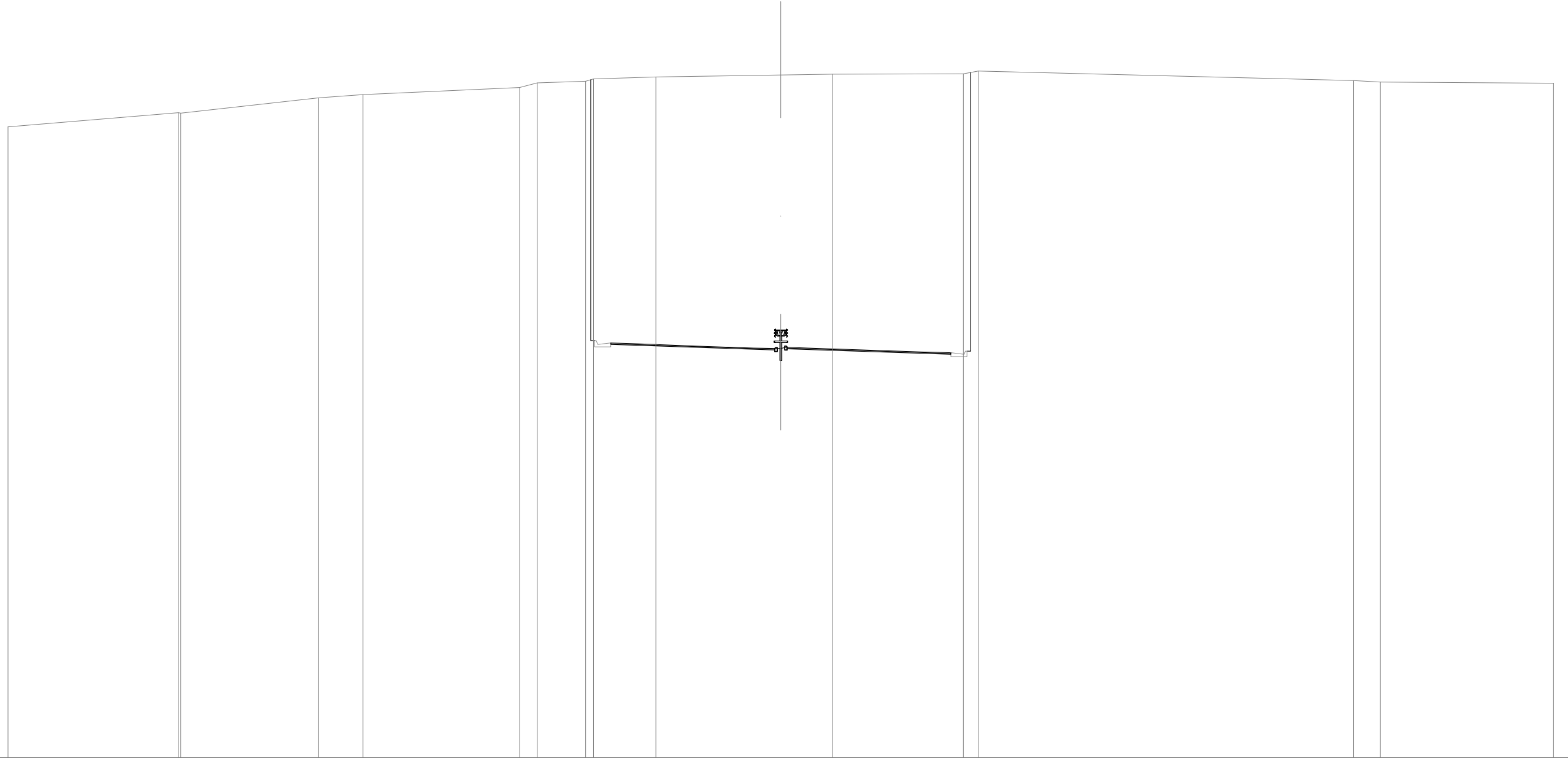


SCALA 1:300

QT.RIF. 29.123

QUOTE TERRENO	68.73	69.00	69.68	70.00	70.75	71.00	71.40	71.55	71.73	72.01	72.00	72.31	72.50	72.51	72.71	72.65	72.00	71.30		
DIST.PARZIALI TERRENO	2.92	6.81	3.08	7.72	4.10	5.20	1.14	3.00	0.72	0.89	6.04	7.62	0.77	18.41	2.00	12.23	17.36			
QUOTE PROGETTO											56.89	56.83	56.70	56.57	56.52	56.62	56.57	56.44	56.31	56.25
DIST.PARZIALI PROGETTO											1.75	3.75	3.75	1.35	0.80	1.35	3.75	3.75	1.75	

SEZIONE N. : 1307
 QT. PROGETTO : 56.816
 DIST.PROG. : 215240.000
 DIST.PREC. : 20.000
 DIST.SUCC. : 20.000

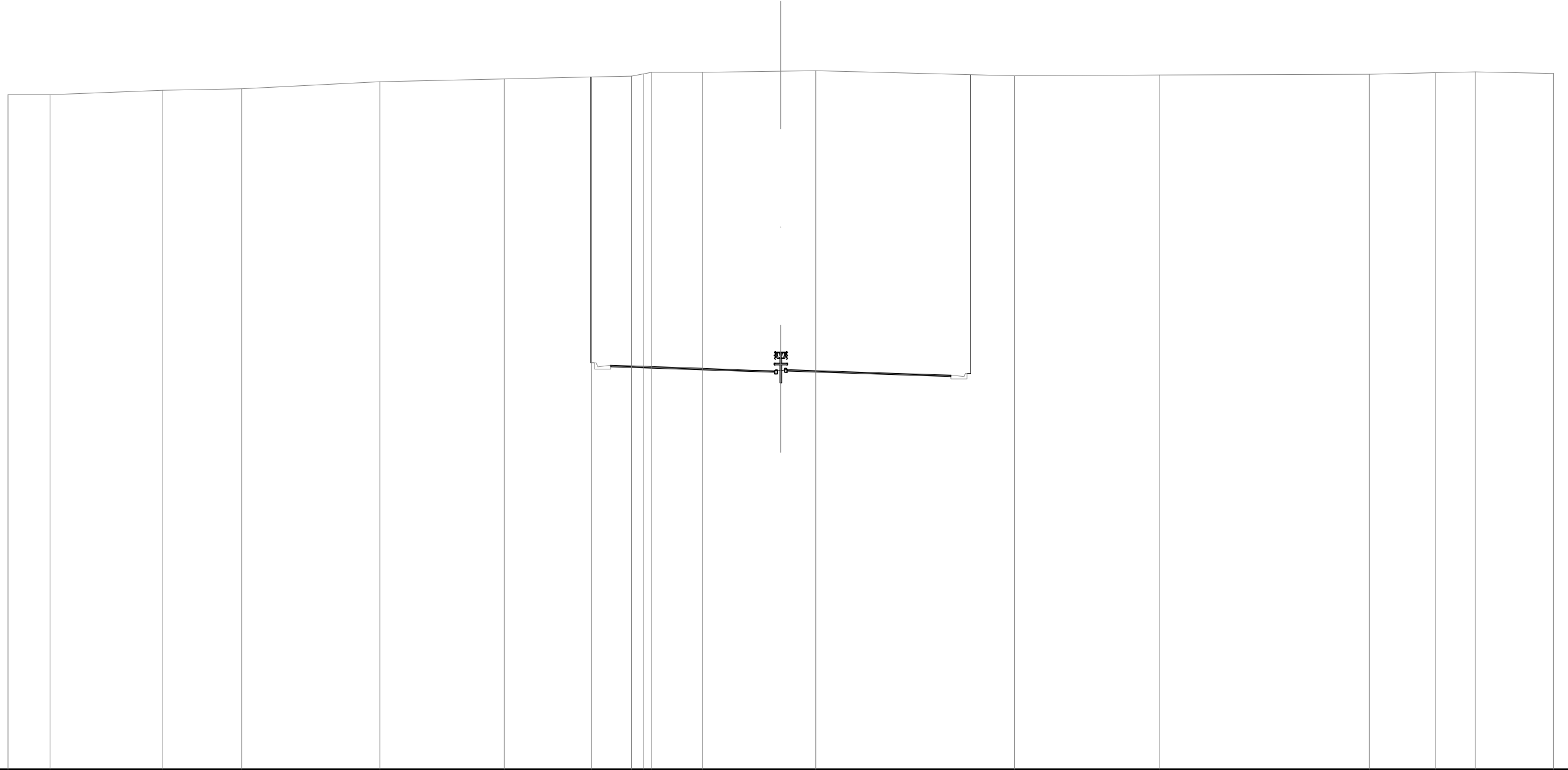


SCALA 1:300

QT.RIF. 30.251

QUOTE TERRENO	71.11	72.02	72.00	73.00	73.19	73.66	73.97	74.06	74.22	74.33	74.46	74.51	74.54	74.71	74.10	74.00	73.93
DIST.PARZIALI TERRENO	11.03	8.92	2.89	10.12	1.15	3.14	0.50	4.03	8.09	3.35	8.45	0.97	24.27	1.74	11.22		
QUOTE PROGETTO								57.14	57.08	56.95	56.82	56.77	56.86	56.82	56.69	56.56	56.50
DIST.PARZIALI PROGETTO								1.75	3.75	3.75	1.35	0.80	1.35	3.75	3.75	1.75	

SEZIONE N. : 1309
 QT. PROGETTO : 57.169
 DIST.PROG. : 215280.000
 DIST.PREC. : 20.000
 DIST.SUCC. : 20.000

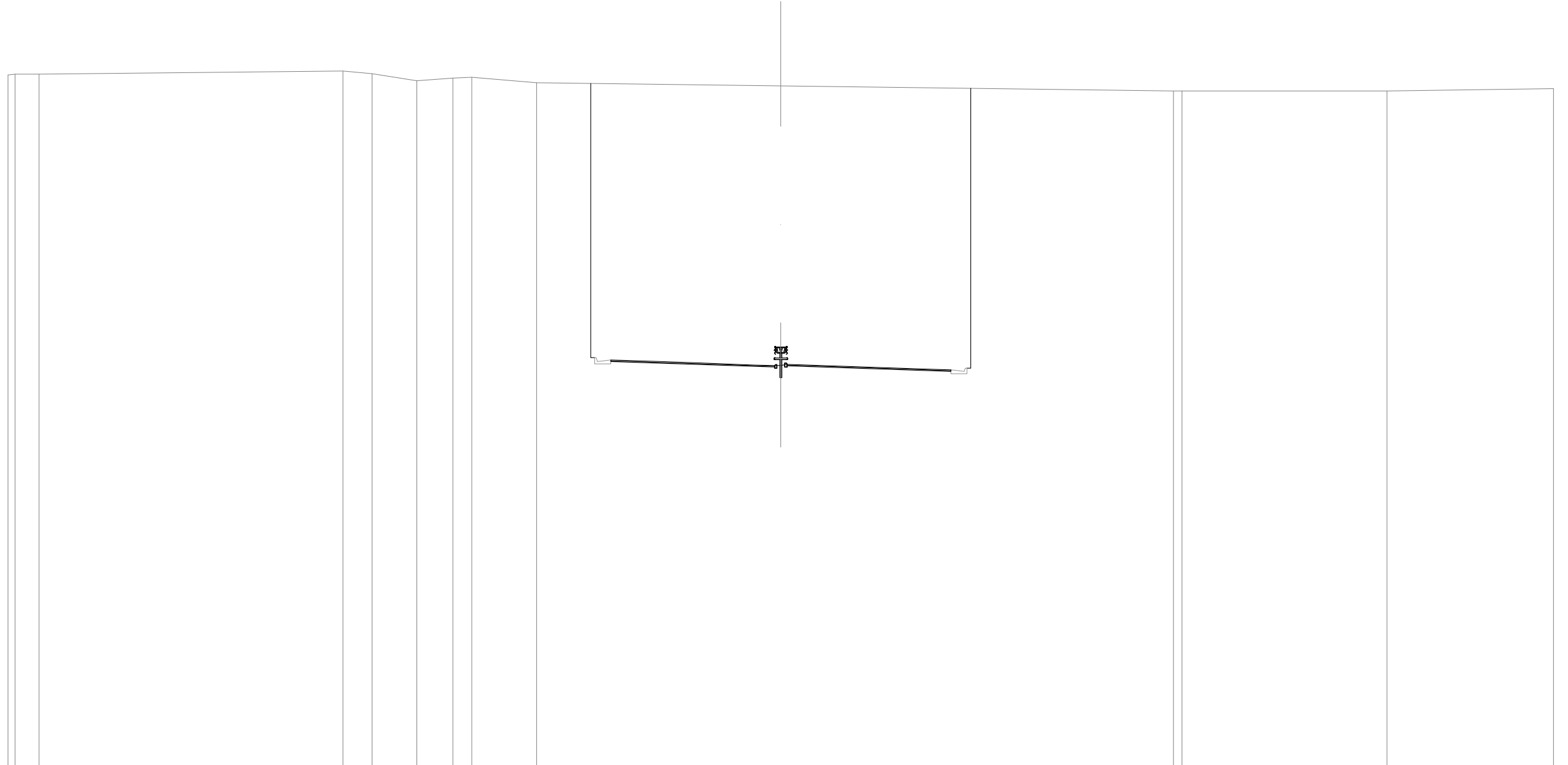


SCALA 1:300

QT.RIF. 31.339

QUOTE TERRENO	75.00	75.00	75.27	75.37	75.84	76.00	76.15	76.18	76.35	76.44	76.44	76.51	76.54	76.20	76.27	76.32	76.42	76.46	76.37
DIST.PARZIALI TERRENO	2.72	7.29	5.11	8.93	8.07	5.65	2.59	0.76	0.53	3.28	5.07	2.26	12.85	9.38	13.58	4.27	2.60	5.06	
QUOTE PROGETTO							57.49	57.43		57.30	57.17	57.12	57.22	57.17	57.04	56.91	56.85		
DIST.PARZIALI PROGETTO							1.75	3.75		3.75	1.35	0.80	1.35	3.75	3.75	1.75			

SEZIONE N. : 1310
 QT. PROGETTO : 57.275
 DIST.PROG. : 215300.000
 DIST.PREC. : 20.000
 DIST.SUCC. : 20.000

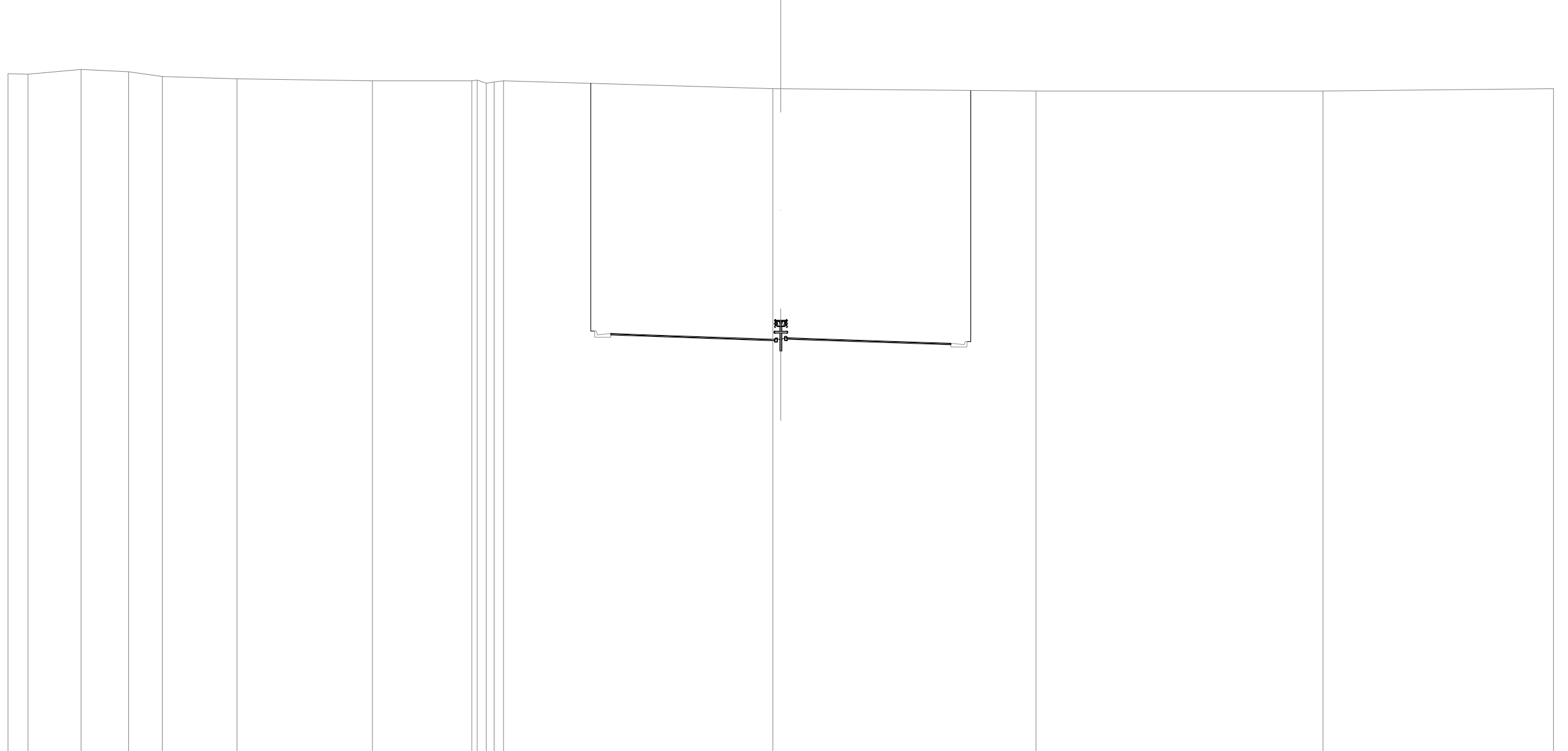


SCALA 1:300

QT.RIF. 31.266

QUOTE TERRENO	76.03 76.10 76.08			76.29	76.12	75.67	75.83	75.88	75.53		75.33			75.00	75.00		75.00		75.15
DIST.PARZIALI TERRENO	1.55	19.68		1.88	2.89	2.34	1.22	4.19		15.80		25.41		0.56	13.25		10.78		
QUOTE PROGETTO										57.60	57.53	57.40	57.27	57.23	57.32	57.27	57.14	57.01	56.95
DIST.PARZIALI PROGETTO										1.75	3.75	3.75	1.35	0.80	1.35	3.75	3.75	1.75	

SEZIONE N. : 1311
 QT. PROGETTO : 57.334
 DIST.PROG. : 215320.000
 DIST.PREC. : 20.000
 DIST.SUCC. : 20.000

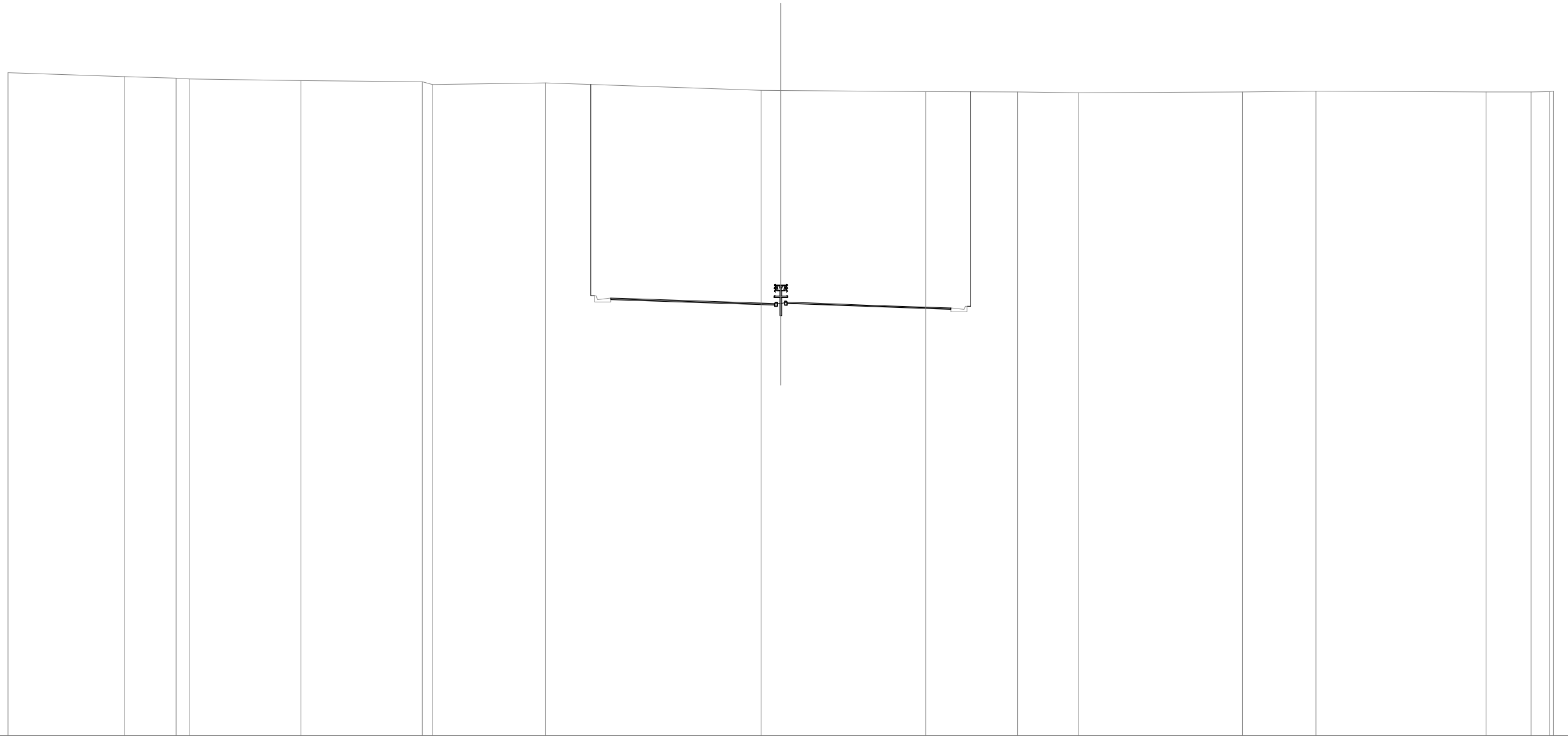


SCALA 1:300

QT.RIF. 30.518

QUOTE TERRENO	74.46	74.43	74.73	74.59	74.27	74.12	74.00	74.00	74.04	73.84	73.91	74.00	73.49	73.48	73.32	73.32	73.47					
DIST.PARZIALI TERRENO	1.29	3.42	3.08	2.20	4.81	8.77	6.43	0.58	0.52	0.81	17.43	0.52	16.51	18.58	14.92							
QUOTE PROGETTO													57.65	57.59	57.46	57.33	57.29	57.38	57.33	57.20	57.07	57.01
DIST.PARZIALI PROGETTO													1.75	3.75	3.75	1.35	0.60	1.35	3.75	3.75	1.75	

SEZIONE N. : 1312
 QT. PROGETTO : 57.346
 DIST.PROG. : 215340.000
 DIST.PREC. : 20.000
 DIST.SUCC. : 20.000

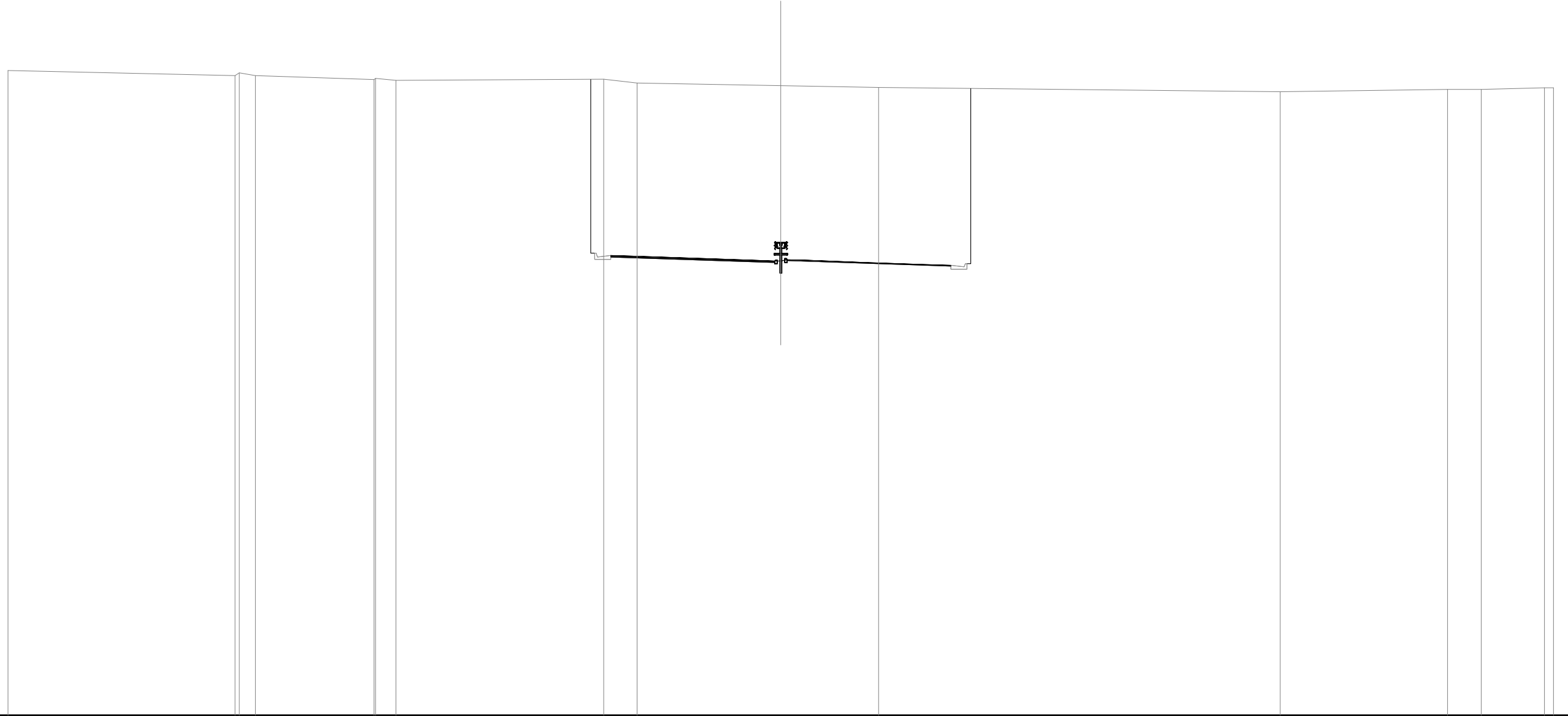


SCALA 1:300

QT.RIF. 29.276

QUOTE TERRENO	72.23	72.00	71.89 71.85	71.74	71.65 71.47	71.59	71.11 71.10	71.04	71.00	70.96	71.00	71.05	71.00	71.00 71.04 71.04			
DIST.PARZIALI TERRENO	7.53	3.35	0.88	7.17	7.86	0.66	7.31	13.96	1.26	9.38	5.93	3.94	10.62	4.75	11.02	2.92	1.20
QUOTE PROGETTO							57.67 57.61	57.48	57.35 57.30 57.39	57.35	57.22	57.09 57.03					
DIST.PARZIALI PROGETTO							1.75	3.75	3.75	1.35 0.80 1.35	3.75	3.75	1.75				

SEZIONE N. : 1313
 QT. PROGETTO : 57.311
 DIST.PROG. : 215360.000
 DIST.PREC. : 20.000
 DIST.SUCC. : 20.000

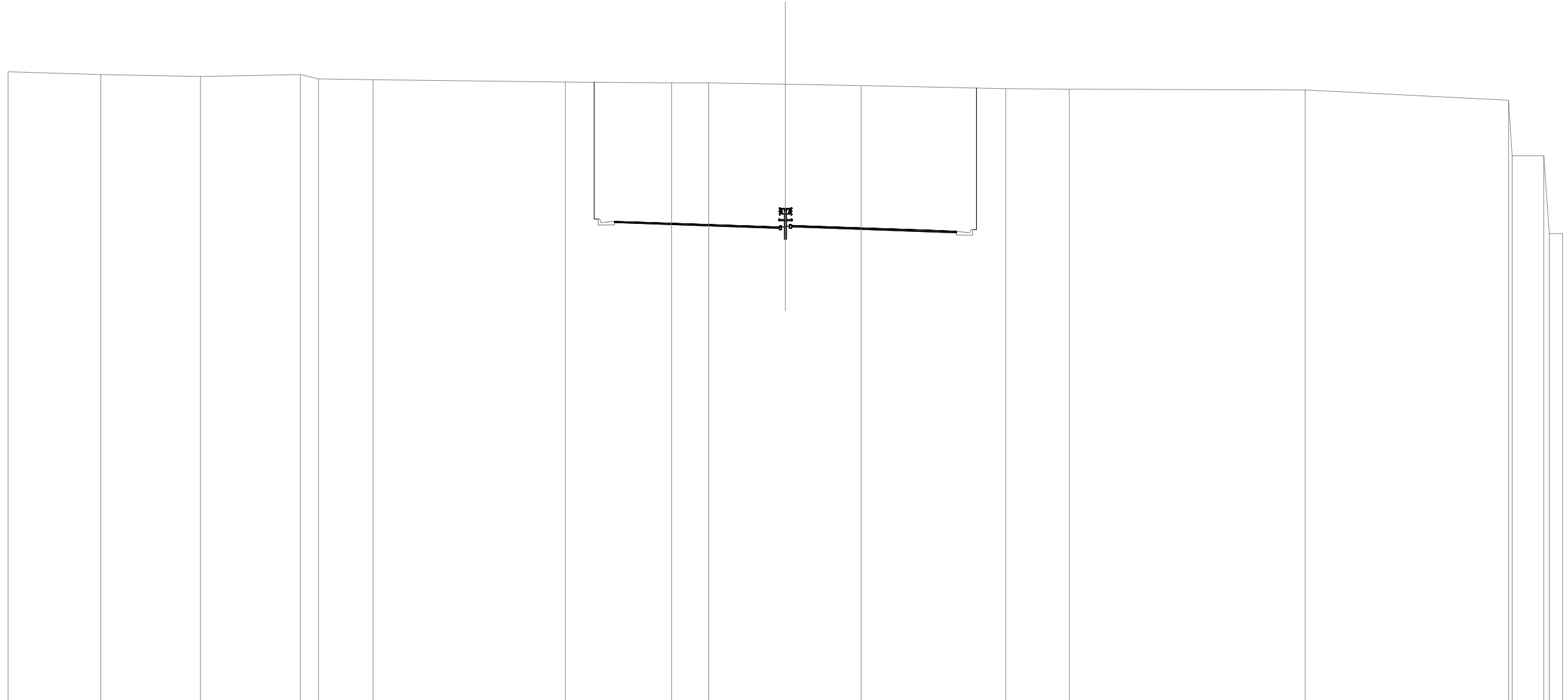


SCALA 1:300

QT.RIF. 27.870

QUOTE TERRENO	69.60	69.27 69.44 69.27	69.00 69.09 68.95	69.02	68.77	68.61	68.50	68.22	68.38	68.39	68.48 68.48		
DIST.PARZIALI TERRENO	14.67	1.04	7.69	1.32	13.44	2.17	9.30	6.31	26.00	10.83	2.18	4.09	0.59
QUOTE PROGETTO				57.63	57.57	57.44	57.31	57.26 57.36	57.31	57.18	57.05	56.99	
DIST.PARZIALI PROGETTO				1.75	3.75	3.75	1.35	0.80 1.35	3.75	3.75	1.75		

SEZIONE N. : 1314
 QT. PROGETTO : 57.230
 DIST.PROG. : 215380.000
 DIST.PREC. : 20.000
 DIST.SUCC. : 20.000

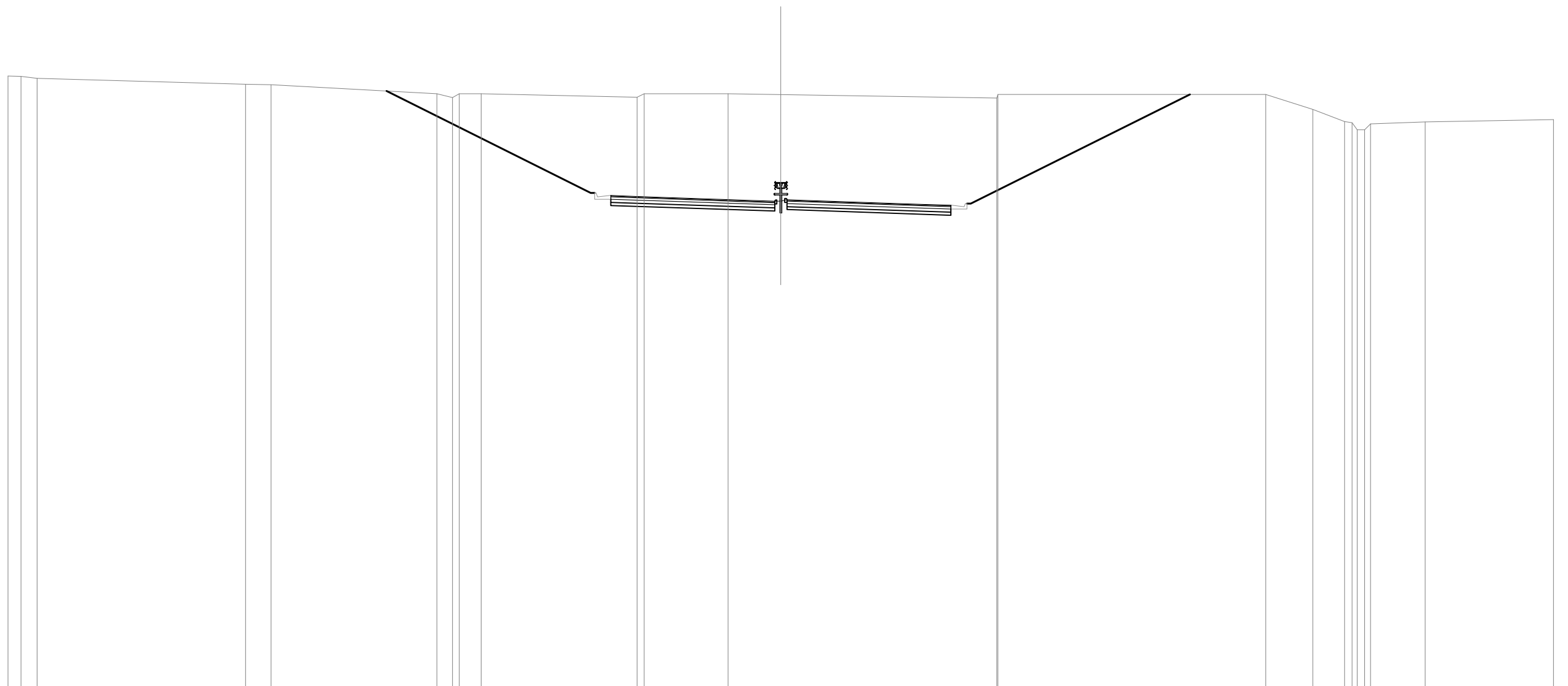


SCALA 1:300

QT.RIF. 26.613

QUOTE TERRENO	67.17	67.00	66.86	66.99	66.71	66.65	66.52	66.46	66.45	66.37	66.29	66.09	66.05	66.00	65.34	61.75	61.75	66.75	66.75
DIST.PARZIALI TERRENO	5.96	6.41	6.44	1.18	3.49	12.38	6.82	2.38	4.95	4.86	9.30	4.09	15.17	13.10	2.03	0.87			
QUOTE PROGETTO							57.55	57.49	57.36	57.23	57.18	57.28	57.23	57.10	56.97	56.91			
DIST.PARZIALI PROGETTO							1.75	3.75	3.75	1.35	0.80	1.35	3.75	3.75	1.75				

SEZIONE N. : 1315
 QT. PROGETTO : 57.102
 DIST.PROG. : 215400.000
 DIST.PREC. : 20.000
 DIST.SUCC. : 20.000

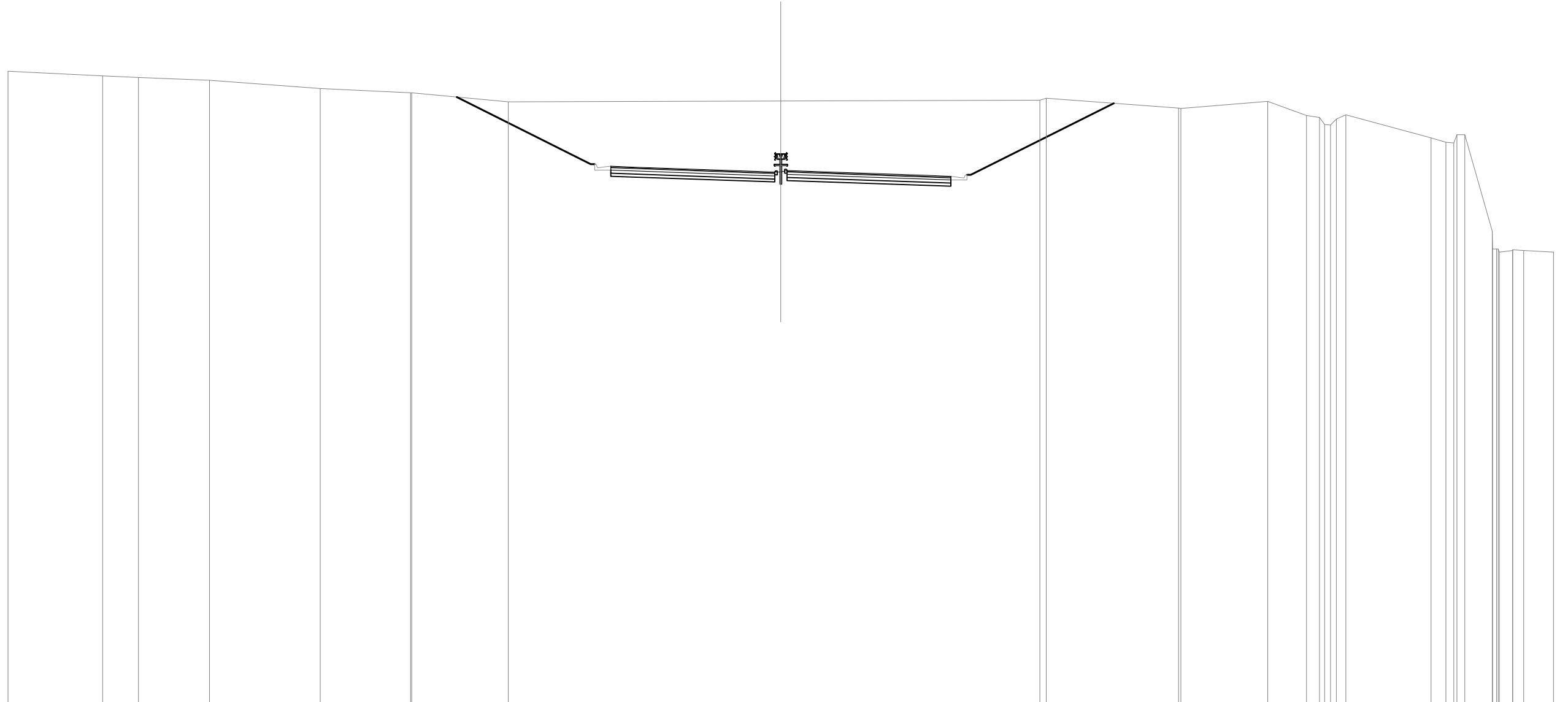


SCALA 1:300

QT.RIF. 25.534

QUOTE TERRENO	65.14	65.12	65.00		64.63	64.59		64.00	63.76	64.00	64.00		63.78	64.00	64.00	63.95		63.73	63.95		63.96	63.00	62.20	62.12	61.66	61.66	62.06	62.17		62.34
DIST.PARZIALI TERRENO	0.84	1.05		13.47	1.65		10.72	1.04	1.41		10.08		5.46	3.40		13.97		17.33		3.04	2.06	0.50	0.49	0.49	3.52		8.32			
QUOTE PROGETTO													57.42	57.36	57.23	57.10	57.06	57.15	57.10		56.97	56.84	56.78							
DIST.PARZIALI PROGETTO													1.75	3.75	3.75	1.35	0.80	1.35	3.75	3.75	1.75									

SEZIONE N. : 1316
 QT. PROGETTO : 56.927
 DIST.PROG. : 215420.000
 DIST.PREC. : 20.000
 DIST.SUCC. : 20.000




SCALA 1:300

QT.RIF. 22.445

QUOTE TERRENO	63.41	63.10	63.00	62.83	62.30	62.01 62.00	61.42	61.47	61.52 61.65	61.01 61.00	61.45	60.55 60.41 59.95 59.93 60.32 60.58	59.09 58.81 58.76 59.30 59.30 53.03 51.90 51.90 51.70 51.80 51.84 51.80 51.68
DIST.PARZIALI TERRENO	6.11	2.33	4.58	7.18	5.84	6.25	17.63	16.76	8.57	5.61	2.51	0.85 0.62 5.51	0.96 0.31 0.32 1.77 0.87 0.70 1.94
QUOTE PROGETTO								57.25 57.19	57.06	56.93 56.88 56.97 56.93	56.80	56.67 56.61	
DIST.PARZIALI PROGETTO								1.75 3.75	3.75	1.35 0.80 1.35	3.75	3.75 1.75	

SEZIONE N. : 1319
 QT. PROGETTO : 56.121
 DIST.PROG. : 215480.000
 DIST.PREC. : 20.000
 DIST.SUCC. : 20.000

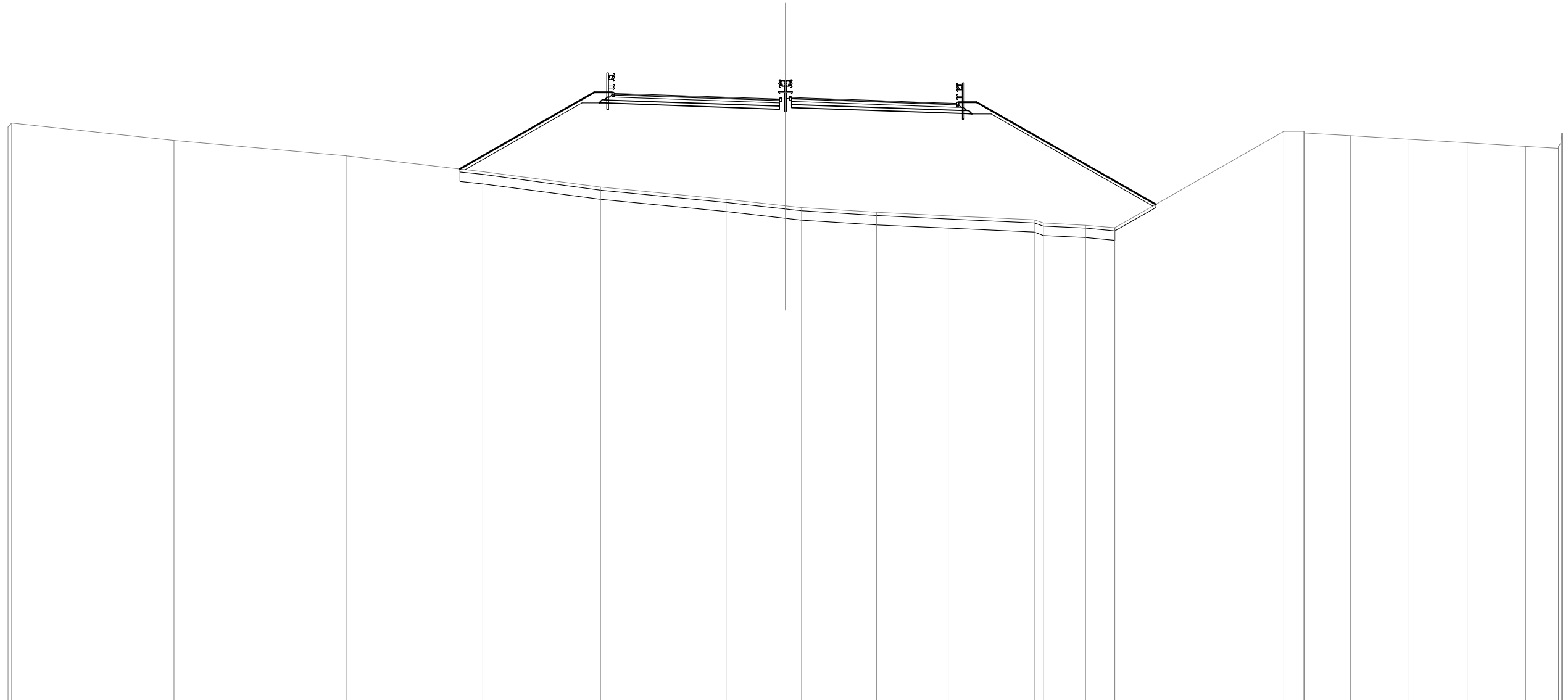


SCALA 1:300

QT.RIF. 19.380

QUOTE TERRENO	57.17	57.03 57.00 56.85	56.45	56.26	56.00 55.87 56.00	55.46	55.43	55.34 55.55	55.34	55.37	55.12 54.90 54.42 54.44 54.85 54.80 54.55 54.63 52.03 51.84 51.94 51.98 51.79	51.53	51.27 51.20								
DIST.PARZIALI TERRENO	5.41	0.53	8.43	10.36	2.89	0.80	12.37	8.73	24.90	3.76	2.59	1.93	0.95	1.02	1.16	0.87	2.66	3.77	3.77	0.99	
QUOTE PROGETTO								56.44	56.38	56.25	56.12	56.07	56.17	56.12	55.99	55.86	55.80				
DIST.PARZIALI PROGETTO								1.75	3.75	3.75	1.35	0.80	1.35	3.75	3.75	1.75					

SEZIONE N. : 1328
 QT. PROGETTO : 52.708
 DIST.PROG. : 215660.000
 DIST.PREC. : 20.000
 DIST.SUCC. : 20.000

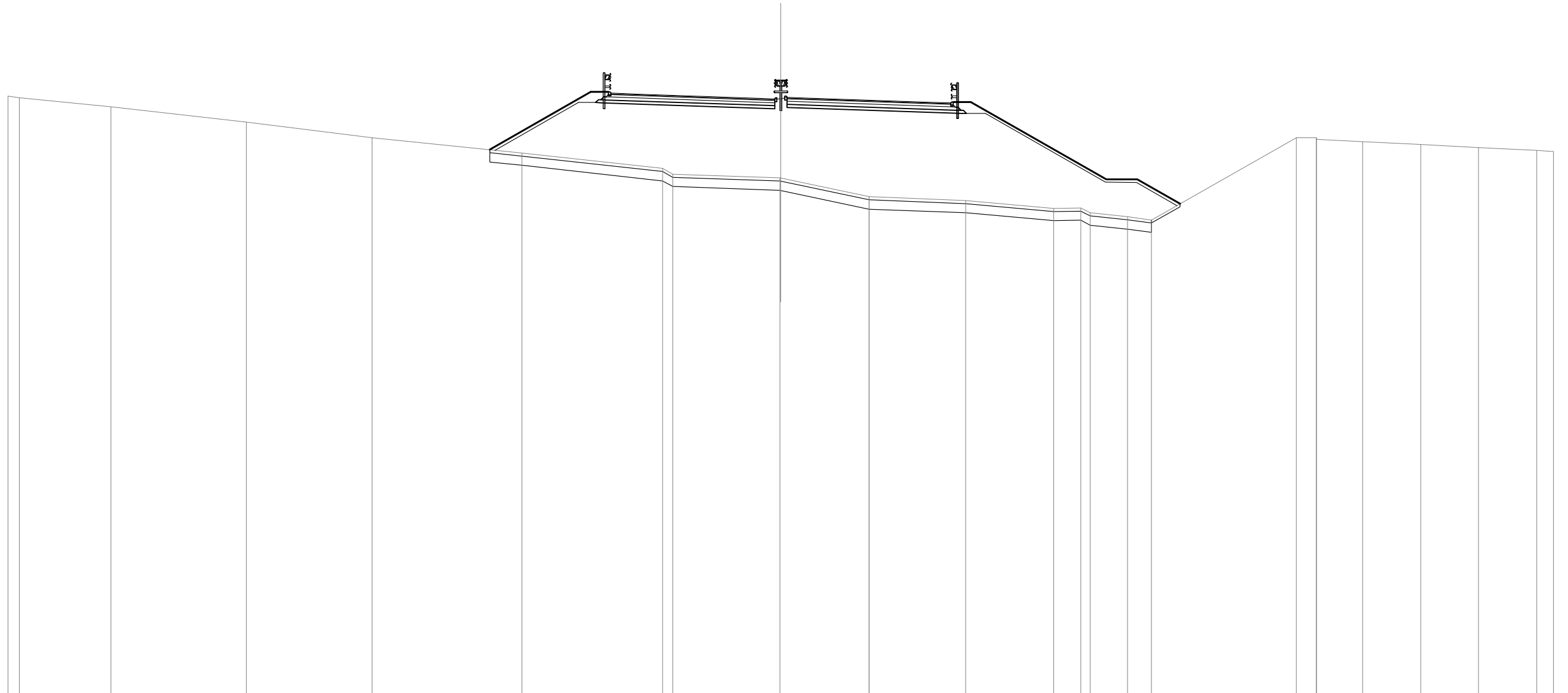


SCALA 1:300

QT.RIF. 13.862

QUOTE TERRENO	50.87 51.12	50.00	49.00	48.00	47.00	46.21	45.79 45.67	45.36	45.15	44.90 44.67	44.55 44.38	50.58 50.58 50.48	50.30	50.07	49.84	49.62	49.49 49.49 49.59 49.84 50.49	
DIST.PARZIALI TERRENO	10.44	11.10	8.77	7.58	8.09	3.81	1.03 1.35	4.83	4.60	5.54	0.58 2.72 1.86	10.87	1.30	3.00	3.75	3.75	3.75	2.10
QUOTE PROGETTO					53.03	52.97	52.84	52.71	52.66 52.76	52.71	52.58	52.45	52.39					
DIST.PARZIALI PROGETTO					1.75	3.75	3.75	1.35 0.80 1.35	3.75	3.75	1.75							

SEZIONE N. : 1330
 QT. PROGETTO : 52.558
 DIST.PROG. : 215695.000
 DIST.PREC. : 15.000
 DIST.SUCC. : 14.140



SCALA 1:300

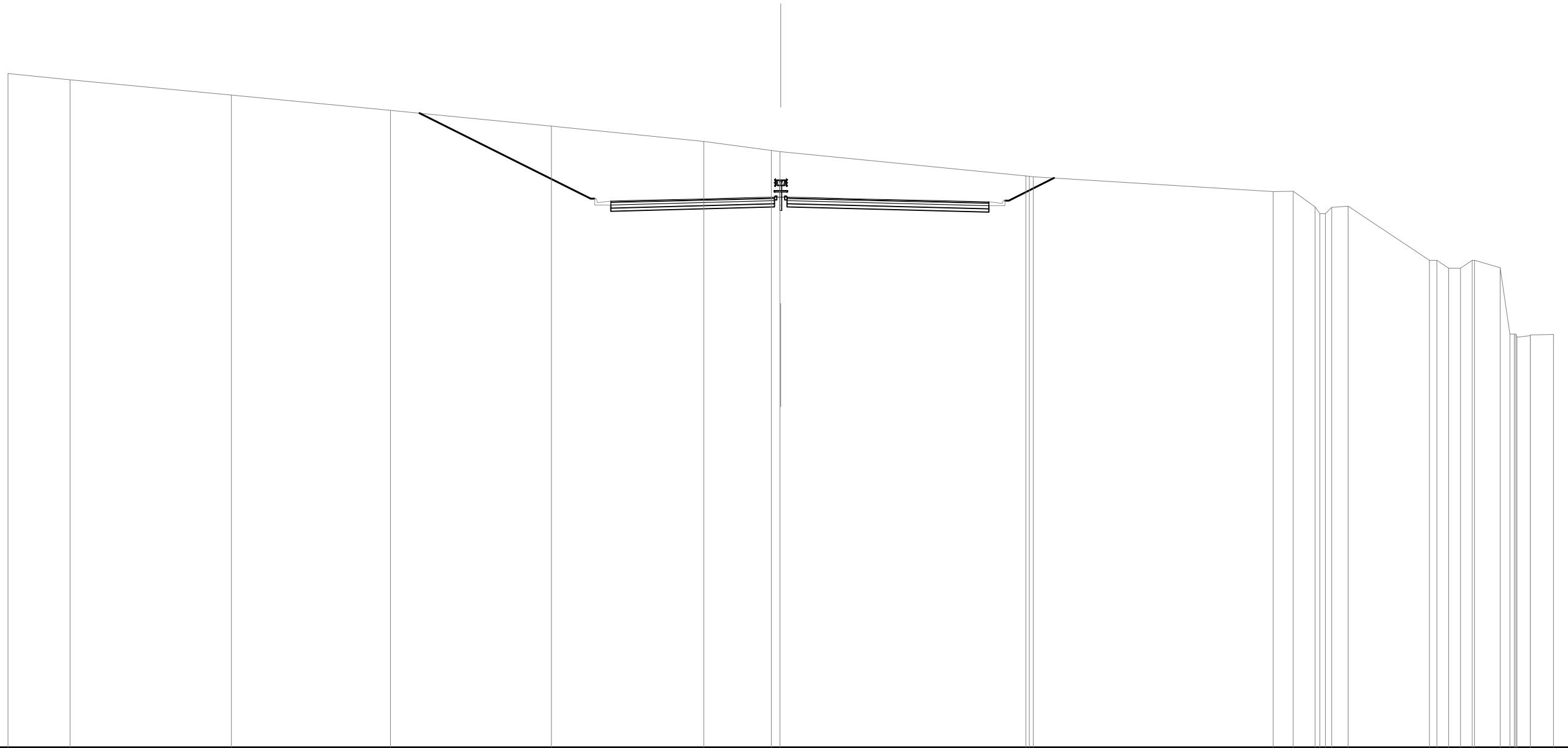
QT.RIF. 13.930

QUOTE TERRENO	52.69 52.58	52.00	51.00	50.00	49.00	48.00 47.64	47.40 47.38	46.17 46.17	45.93	45.42	45.45 45.13	44.87	44.66	49.99 49.99 49.89	49.74	49.55	49.36	49.16 49.11				
DIST.PARZIALI TERRENO	0.74	5.91	8.76	8.13	9.71	9.11	0.65	6.95	5.70	6.24	5.70	1.75	0.61	2.41	1.57	9.35	1.30	3.00	3.75	3.75	3.75	1.10
QUOTE PROGETTO						52.88	52.82	52.69	52.56	52.51 52.60	52.56	52.43	52.30	52.24								
DIST.PARZIALI PROGETTO						1.75	3.75	3.75	1.35	0.60	1.35	3.75	3.75	1.75								

SEZIONE N. : 1347
 QT. PROGETTO : 51.367
 DIST.PROG. : 216000.000
 DIST.PREC. : 20.000
 DIST.SUCC. : 20.000

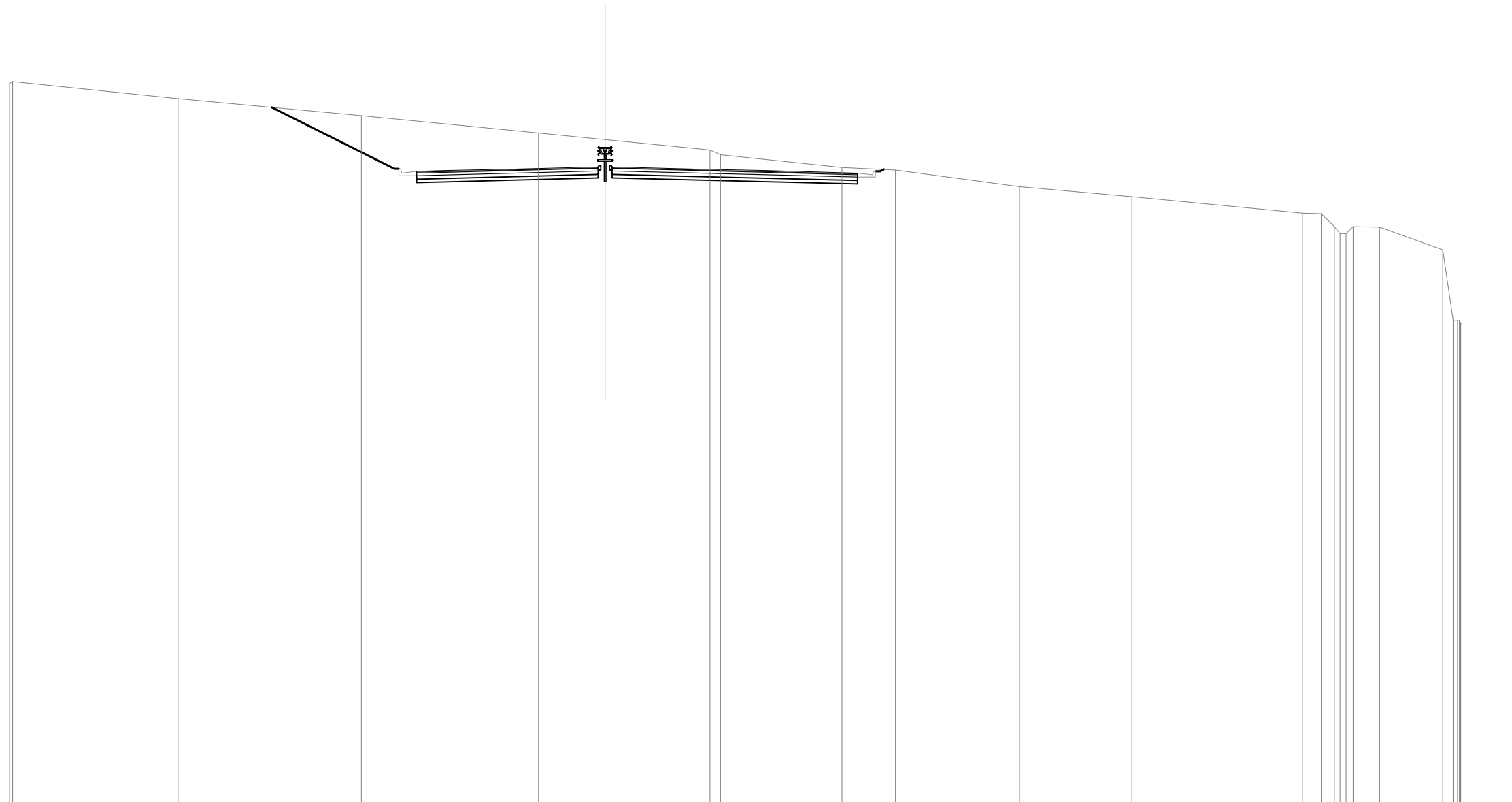
SCALA 1:300

QT.RIF. 15.765



QUOTE TERRENO	59.41	59.00	58.00	57.00	56.00	55.00	54.40 54.35 54.34	52.77 52.74 52.72	51.74	51.76	50.77 50.33 50.33 50.74 50.82	47.31 47.31 46.80 46.80 47.31 46.81 46.53 42.53 42.33 42.42 42.46 42.50			
DIST.PARZIALI TERRENO	4.02	10.43	10.30	10.42	9.86	4.37	0.55	15.84	15.51	1.31	1.41	1.08	5.26	0.48 0.76 0.76 1.65 0.64 0.86 1.51	
QUOTE PROGETTO						51.14	51.18	51.27	51.37	51.40	51.40	51.37	51.27	51.18	51.07
DIST.PARZIALI PROGETTO						1.75	3.75	3.75	1.35	0.80	1.35	3.75	3.75	4.21	

SEZIONE N. : 1350
 QT. PROGETTO : 49.988
 DIST.PROG. : 216060.000
 DIST.PREC. : 20.000
 DIST.SUCC. : 20.000

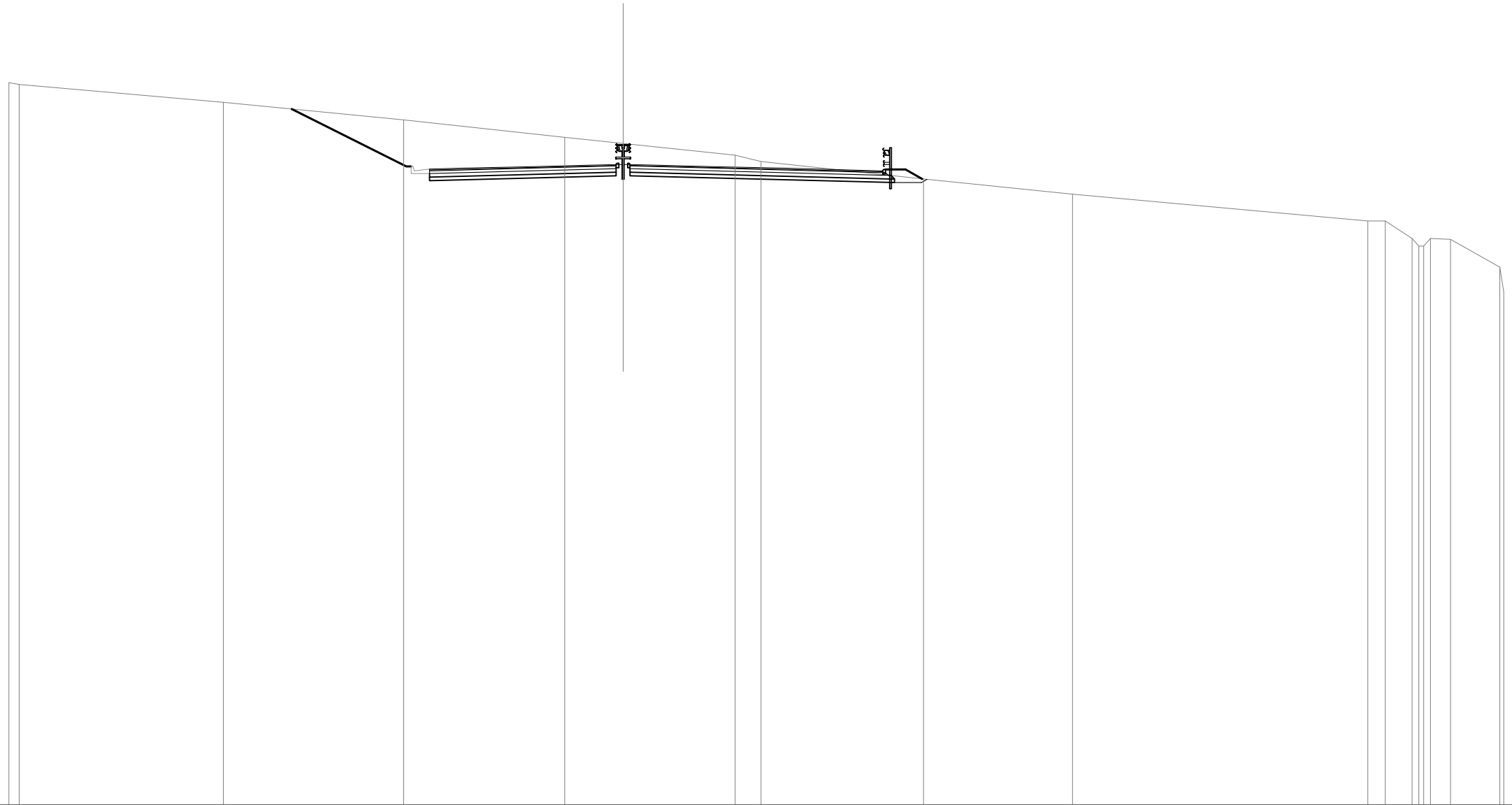


SCALA 1:300

QT.RIF. 12.833

QUOTE TERRENO	54.90 55.00	54.00	53.00	52.00	51.61	51.00 50.73	49.98	49.84	48.87	48.29	47.32 47.30 46.53 46.12 46.12 46.52 46.51	45.19 41.07 41.07 40.87 40.87	
DIST.PARZIALI TERRENO	9.67	10.68	10.34	3.90	6.11	0.62	7.07	3.13	7.24	6.57	9.95	1.10 0.75 1.54 3.68	
QUOTE PROGETTO				49.76	49.80	49.89	49.99	50.02	50.02	49.99	49.89	49.80	49.66
DIST.PARZIALI PROGETTO				1.75	3.75	3.75	1.35	0.80	1.35	3.75	3.75	5.50	

SEZIONE N. : 1351
 QT. PROGETTO : 49.439
 DIST.PROG. : 216080.000
 DIST.PREC. : 20.000
 DIST.SUCC. : 20.000



SCALA 1:300

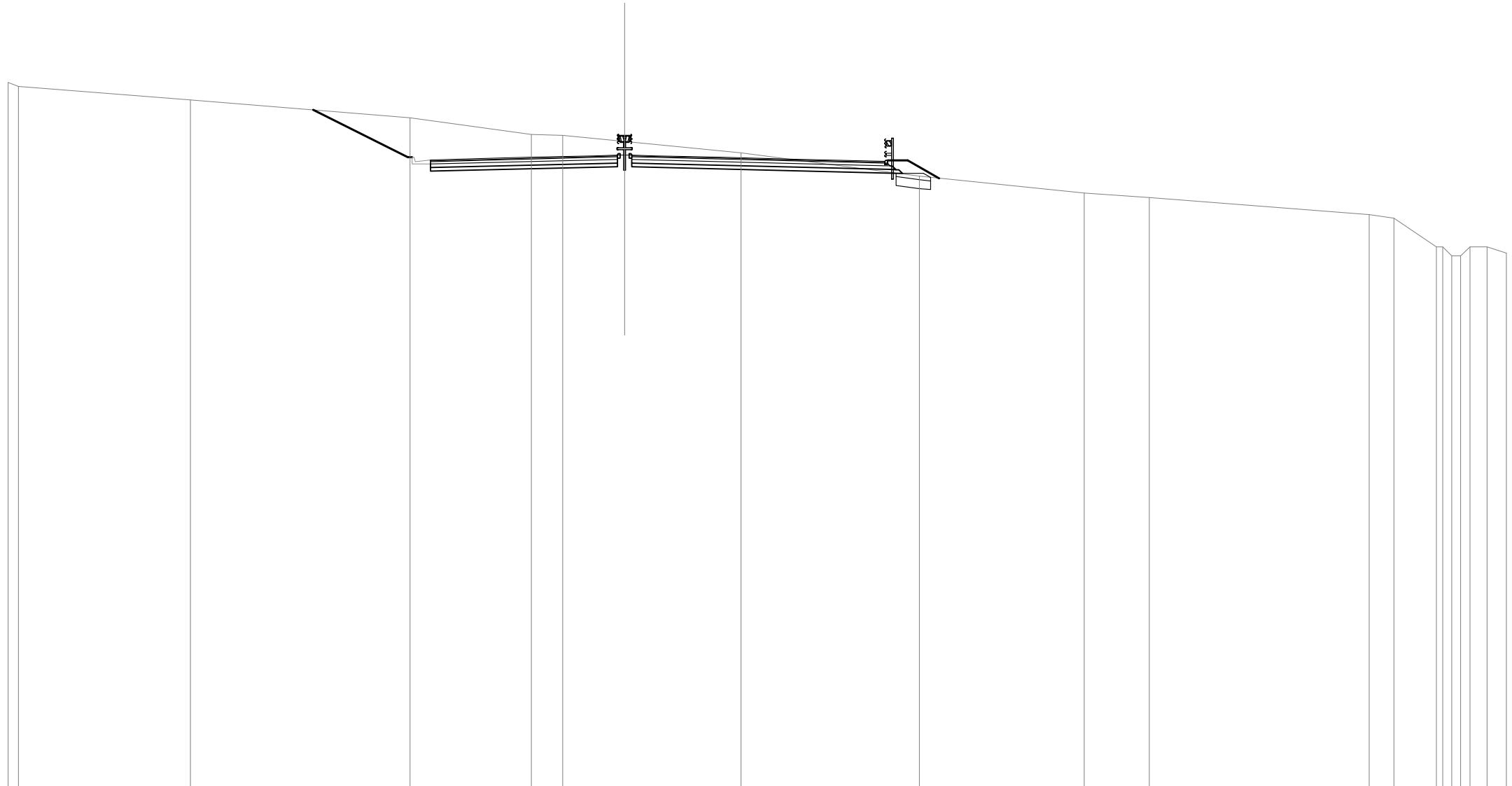
QT.RIF. 13.073

QUOTE TERRENO	54.12	54.00	53.00	52.00	51.00	50.66	50.00	49.63	48.65	47.78	46.25	46.26	45.27	44.84	44.85	45.26	45.23	43.65	42.23
DIST.PARZIALI TERRENO	0.59	11.58	10.24	9.16	3.31	6.37	1.47	9.22	8.46	16.77	0.98	1.52	1.14	1.14	2.80				
QUOTE PROGETTO				49.21	49.25	49.35	49.44	49.47	49.47	49.44	49.35	49.25	49.11						
DIST.PARZIALI PROGETTO				1.75	3.75	3.75	1.35	0.80	1.35	3.75	3.75	5.50							

SEZIONE N. : 1352
 QT. PROGETTO : 48.846
 DIST.PROG. : 216100.000
 DIST.PREC. : 20.000
 DIST.SUCC. : 10.212

SCALA 1:300

QT.RIF. 12.979



QUOTE TERRENO	53.00	52.78		52.00		51.00		50.07	50.00	49.65		49.00		47.69		46.73	46.48		45.51	45.29	43.67	43.67	43.16	43.16	43.67	43.33
DIST.PARZIALI TERRENO	0.57		9.77		12.44		6.89	1.76	3.52		6.59		10.11		9.35		3.68		12.49		1.38	2.43	0.51	0.51	0.99	1.09
QUOTE PROGETTO							48.61	48.66		48.75		48.85	48.88	48.88	48.85		48.75	48.66		48.52						
DIST.PARZIALI PROGETTO							1.75	3.75		3.75		1.35	0.80	1.35		3.75		3.75		5.50						

SEZIONE N. : 1356
 QT. PROGETTO : 47.608
 DIST.PROG. : 216140.000
 DIST.PREC. : 14.788
 DIST.SUCC. : 18.334

SCALA 1:300

QT.RIF. 10.236

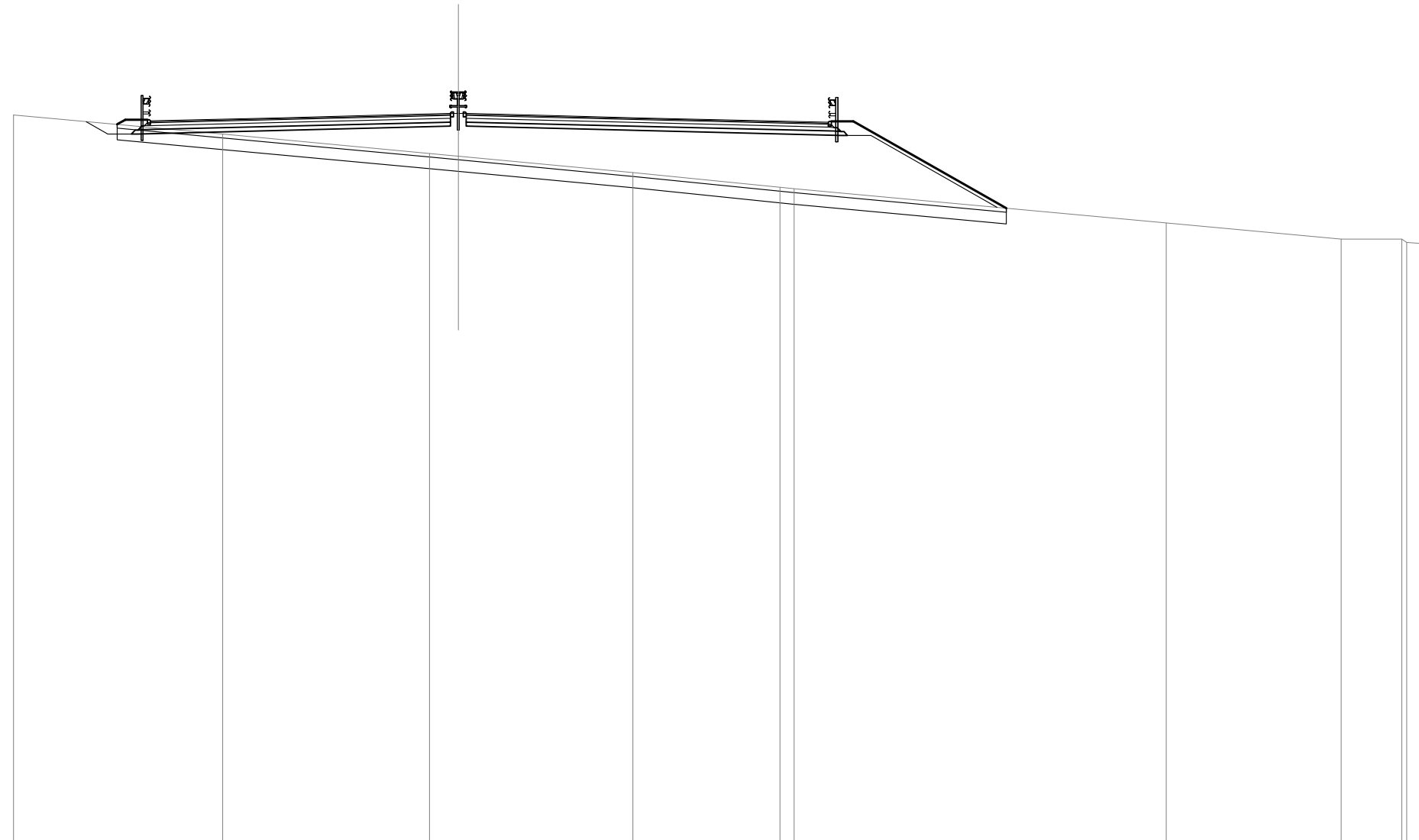


QUOTE TERRENO	49.00	48.00	47.00	46.56	46.00	45.16	43.78	43.44	43.16	42.94	42.62	41.94	42.19	42.19	41.67	42.18	42.18
DIST.PARZIALI TERRENO	11.29	10.28	4.46	5.78	7.90	14.00	3.68	1.79	3.30	3.04	8.22	0.31	0.31	0.31	0.31	0.31	0.31
QUOTE PROGETTO		47.25	47.42	47.51	47.61	47.64	47.64	47.61	47.51	47.42	47.27						
DIST.PARZIALI PROGETTO		6.75	3.75	3.75	1.35	0.80	1.35	3.75	3.75	6.16							

SEZIONE N. : 1357
 QT. PROGETTO : 47.040
 DIST.PROG. : 216158.334
 DIST.PREC. : 18.334
 DIST.SUCC. : 1.813

SCALA 1:300

QT.RIF. 9.185

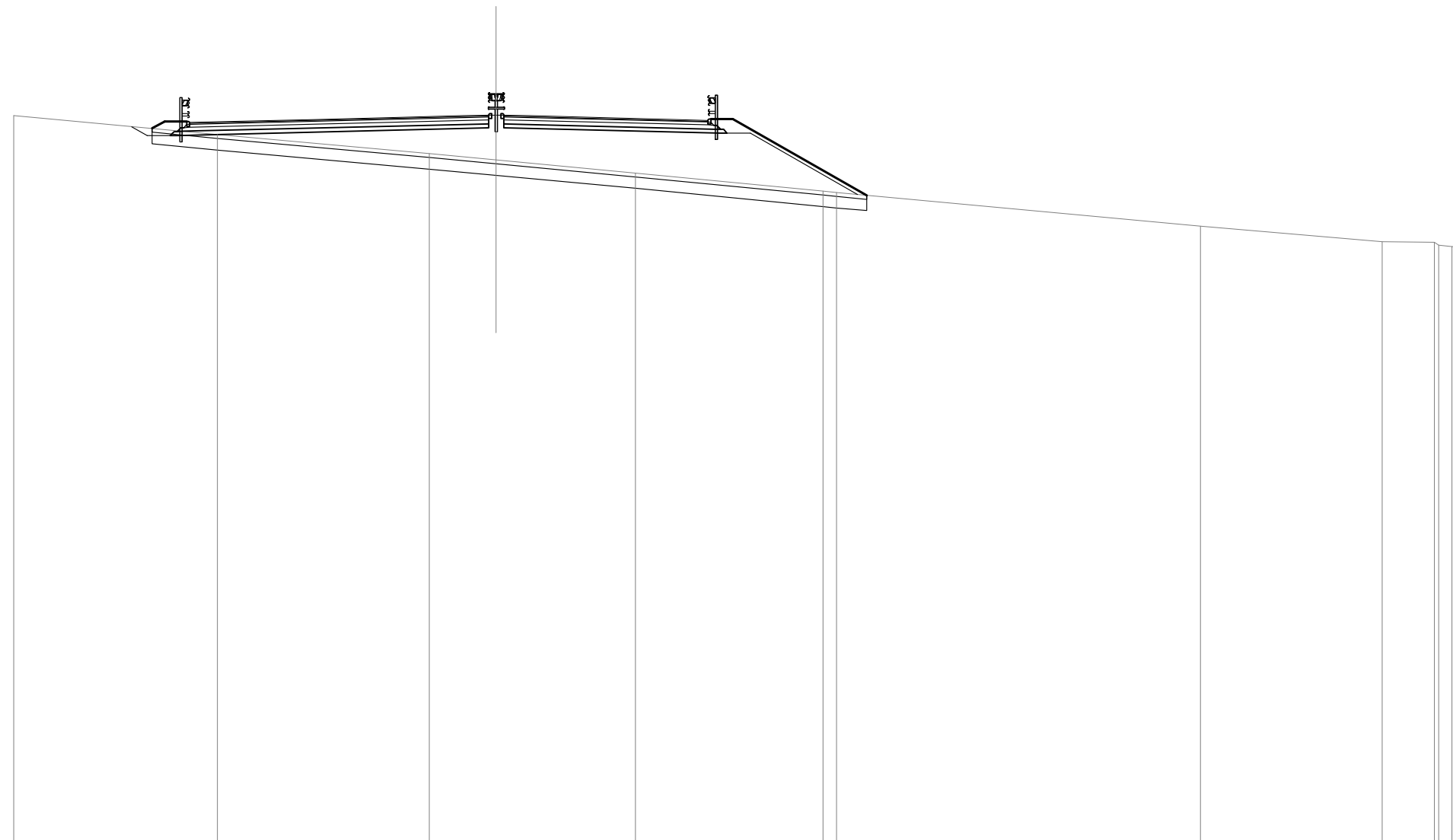


QUOTE TERRENO	47.00	46.00		45.00	44.86		44.00	43.23	43.16		41.37	40.55	40.54	40.37	40.32	40.32
DIST.PARZIALI TERRENO		10.85		10.76	1.50		9.08	7.64		0.75		19.32		9.10		3.14
QUOTE PROGETTO		46.68		46.85	46.95	47.04	47.07	47.07	47.04	46.95	46.85		46.60			
DIST.PARZIALI PROGETTO			6.75		3.75	3.75	1.35	0.80	1.35	3.75	3.75		9.98			

SEZIONE N. : 1358
 QT. PROGETTO : 46.984
 DIST.PROG. : 216160.147
 DIST.PREC. : 1.813
 DIST.SUCC. : 0.283

SCALA 1:300

QT.RIF. 9.081

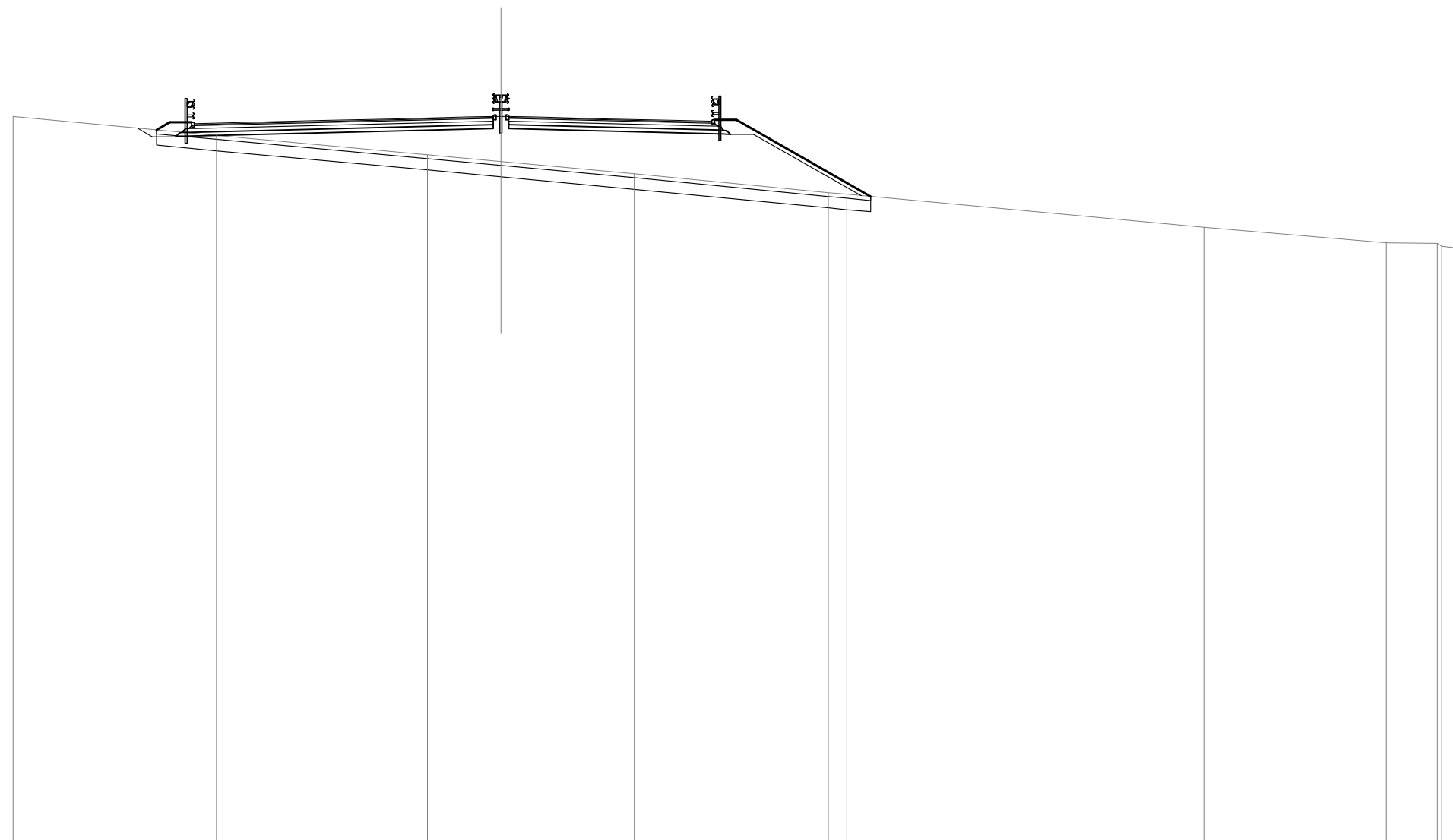


QUOTE TERRENO	47.00	46.00		45.00	44.68	44.00	43.04 42.98		41.23	40.41	40.40 40.25 40.17 40.17
DIST.PARZIALI TERRENO		10.61	11.07	3.49	7.25	9.80	0.71	18.97	9.47	2.73	0.67
QUOTE PROGETTO		46.63	46.80	46.89	46.98	47.02	47.02	46.98	46.89	46.80	46.75
DIST.PARZIALI PROGETTO		6.75	3.75	3.75	1.35	0.80	1.35	3.75	3.75	1.79	

SEZIONE N. : 1359
 QT. PROGETTO : 46.975
 DIST.PROG. : 216160.430
 DIST.PREC. : 0.283
 DIST.SUCC. : 14.782

SCALA 1:300

QT.RIF. 9.064

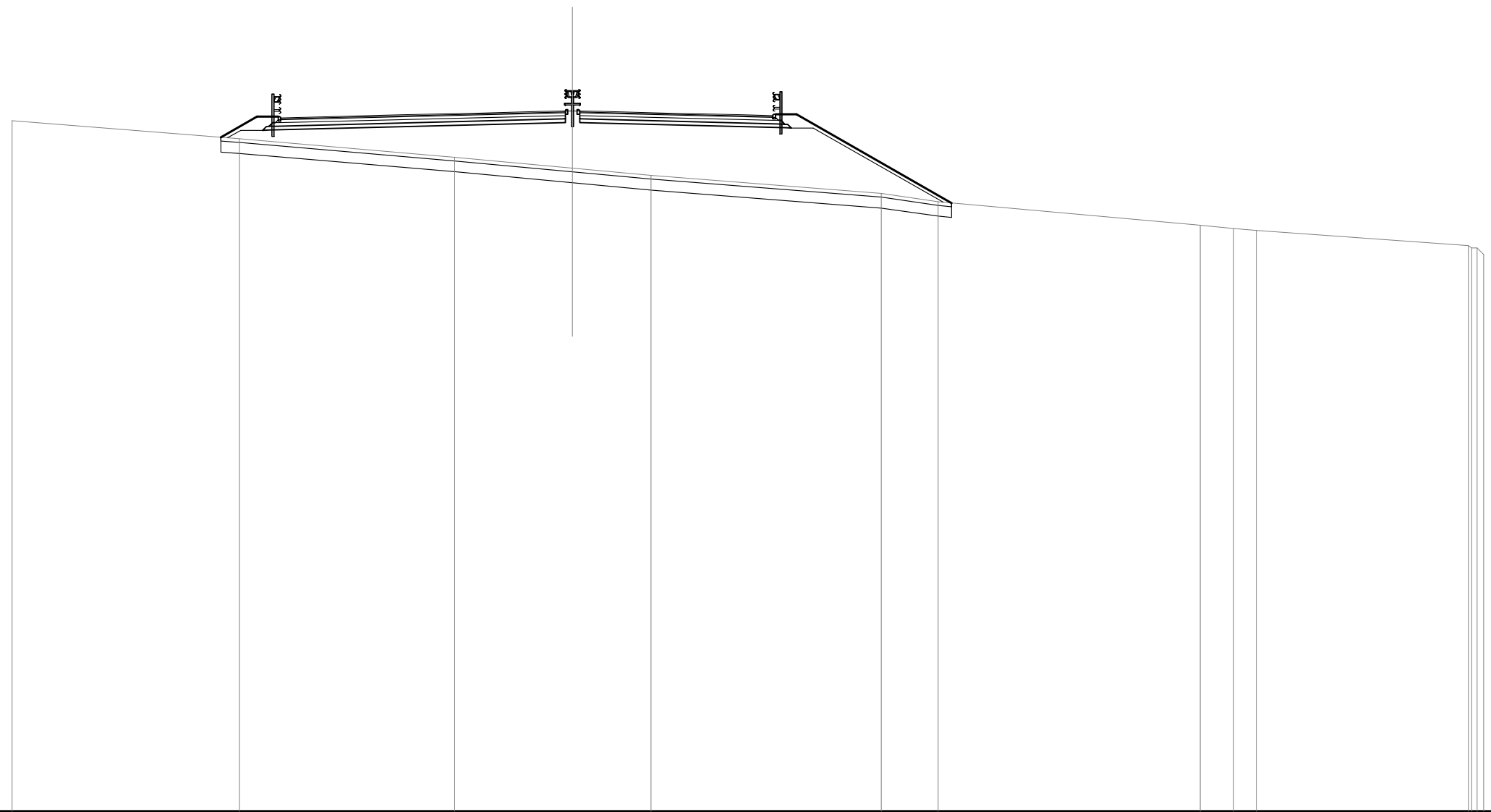


QUOTE TERRENO	47.00	46.00	45.00	44.65	44.00	43.02	42.93	41.21	40.38	40.38	40.23	40.14	40.14
DIST.PARZIALI TERRENO	10.64	11.02	3.83	6.97	10.14	0.97	18.65	9.53	2.67	0.66	0.66	0.66	0.66
QUOTE PROGETTO		46.62	46.79	46.88	46.97	47.01	47.01	46.97	46.88	46.79	46.74		
DIST.PARZIALI PROGETTO		6.75	3.75	3.75	1.35	0.80	1.35	3.75	3.75	1.75			

SEZIONE N. : 1360
 QT. PROGETTO : 46.508
 DIST.PROG. : 216175.212
 DIST.PREC. : 14.782
 DIST.SUCC. : 15.000

SCALA 1:300

QT.RIF. 8.088

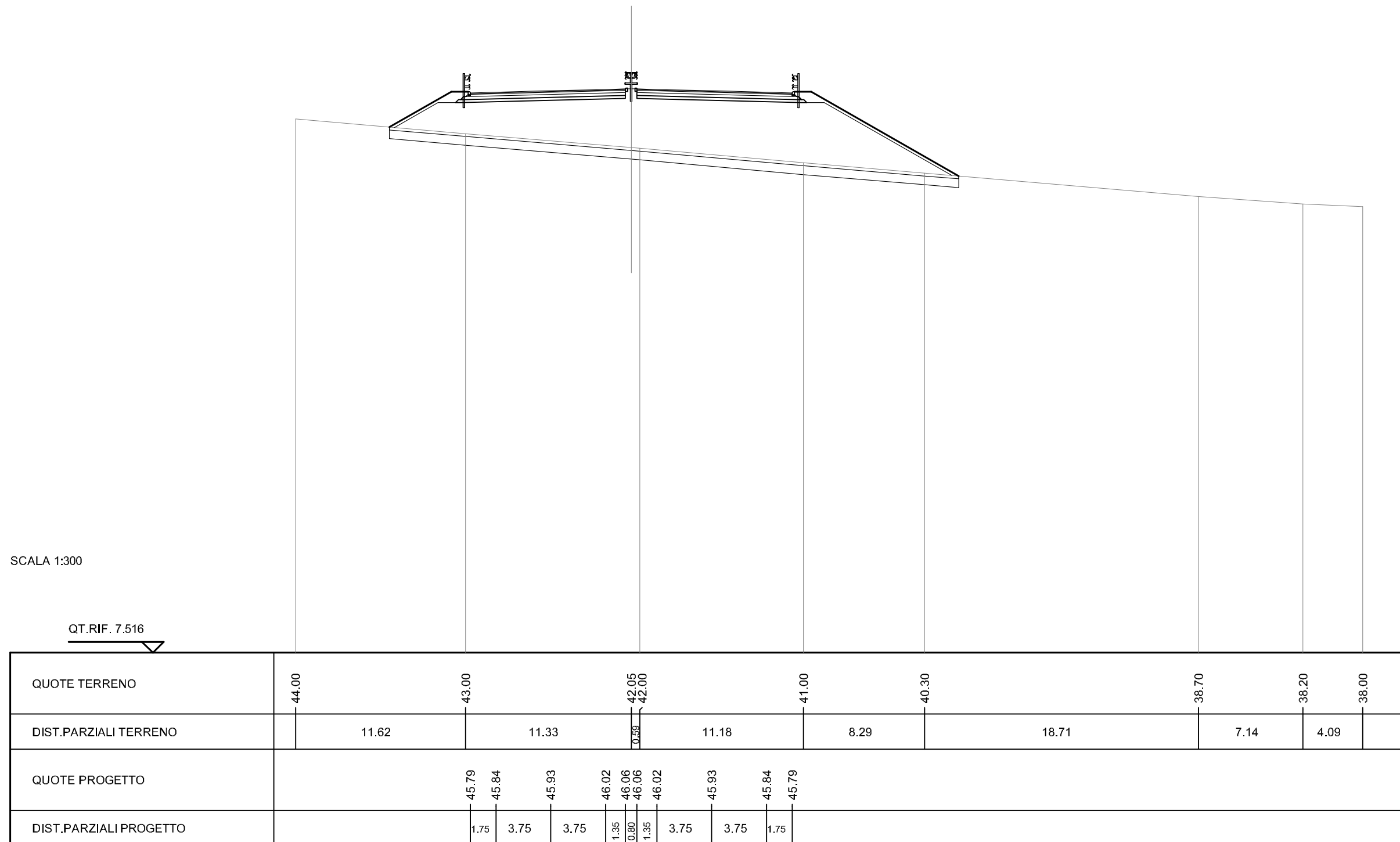


QUOTE TERRENO	46.00	45.00	44.00	43.40	43.00	42.00	41.56	40.25	40.08	39.98	39.14	39.02	39.02	38.66
DIST.PARZIALI TERRENO	12.47	11.81	6.47	4.32	12.61	3.12	14.38	1.84	1.25	11.63				
QUOTE PROGETTO		46.15	46.32	46.41	46.51	46.54	46.54	46.51	46.41	46.32	46.28			
DIST.PARZIALI PROGETTO		6.75	3.75	3.75	1.35	0.80	1.35	3.75	3.75	1.75				

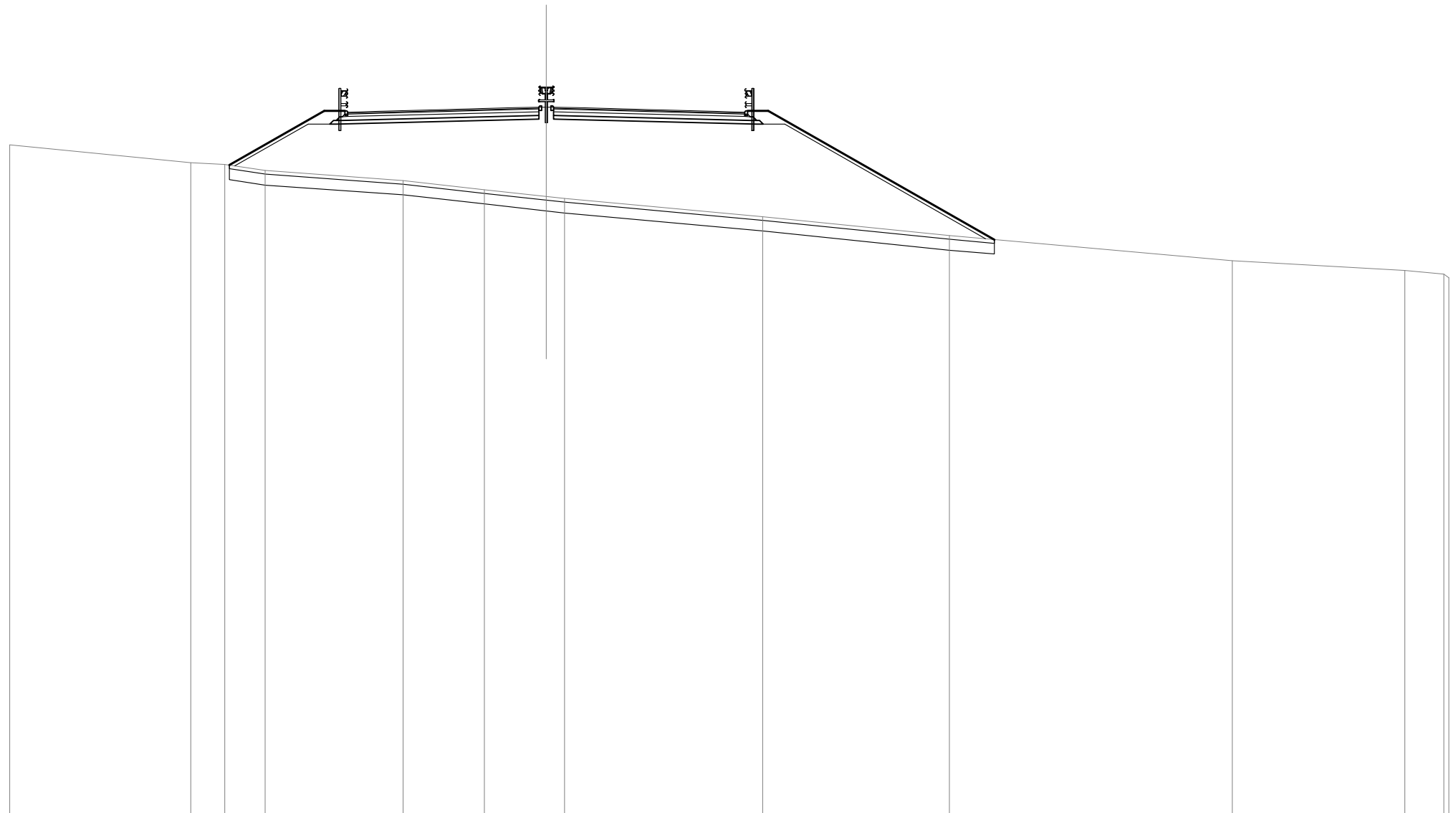
SEZIONE N. : 1361
 QT. PROGETTO : 46.023
 DIST.PROG. : 216190.212
 DIST.PREC. : 15.000
 DIST.SUCC. : 9.788

SCALA 1:300

QT.RIF. 7.516



SEZIONE N. : 1363
 QT. PROGETTO : 45.027
 DIST.PROG. : 216220.000
 DIST.PREC. : 20.000
 DIST.SUCC. : 20.000



SCALA 1:300

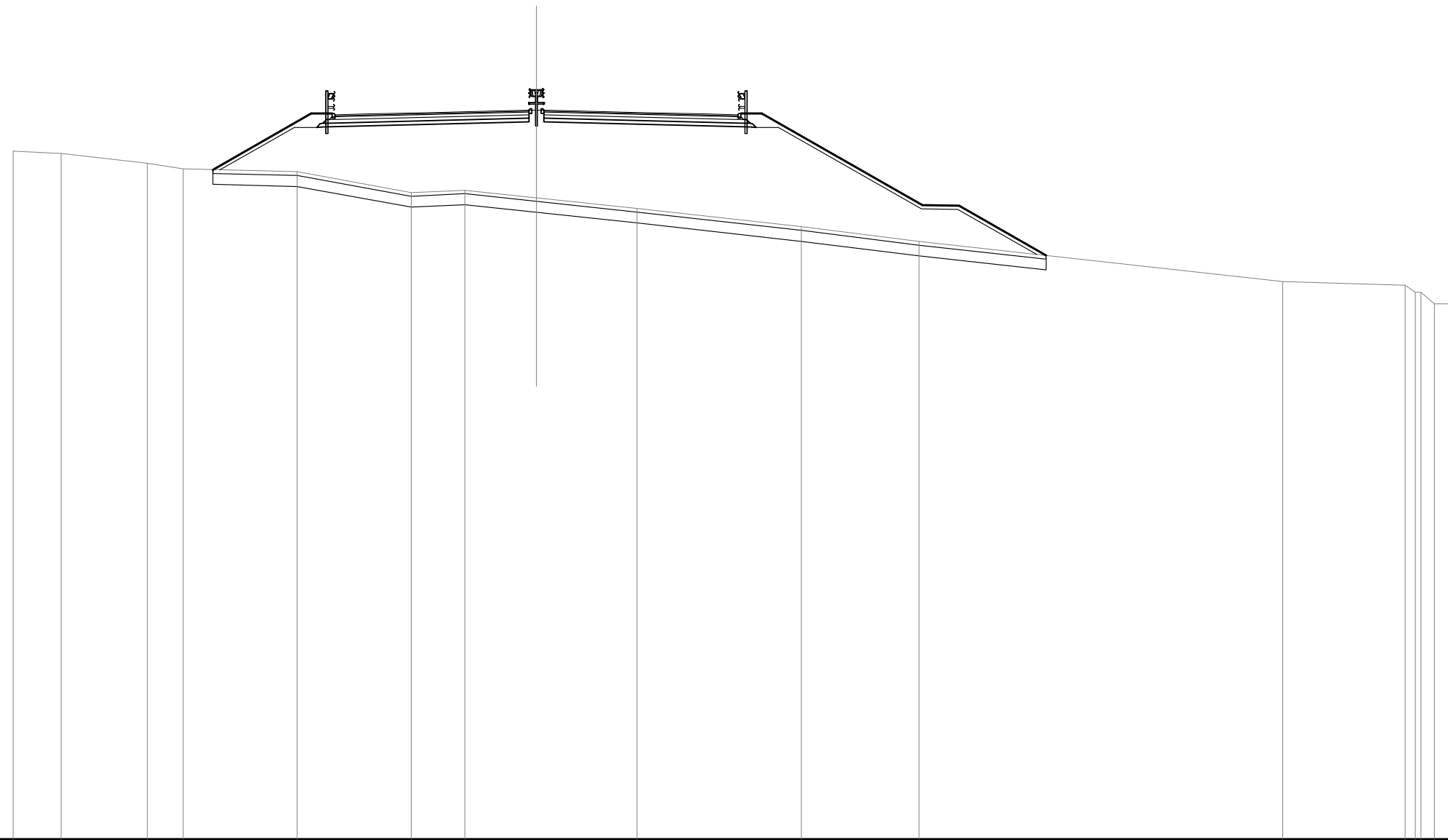
QT.RIF. 5.831

QUOTE TERRENO	42.97		42.00	41.90	41.55		41.00	40.49	40.11	40.00		39.00		37.94		36.55		36.02	35.82	35.62
DIST.PARZIALI TERRENO		10.03	1.89	2.24		7.65	4.48	3.44	1.01		10.96		10.34		15.68		9.55		2.15	
QUOTE PROGETTO							44.80	44.84		44.93		45.03	45.06	45.06	45.03		44.93		44.84	44.80
DIST.PARZIALI PROGETTO							1.75	3.75		3.75		1.35	0.80	1.35	3.75		3.75		1.75	

SEZIONE N. : 1364
 QT. PROGETTO : 44.334
 DIST.PROG. : 216240.000
 DIST.PREC. : 20.000
 DIST.SUCC. : 20.000

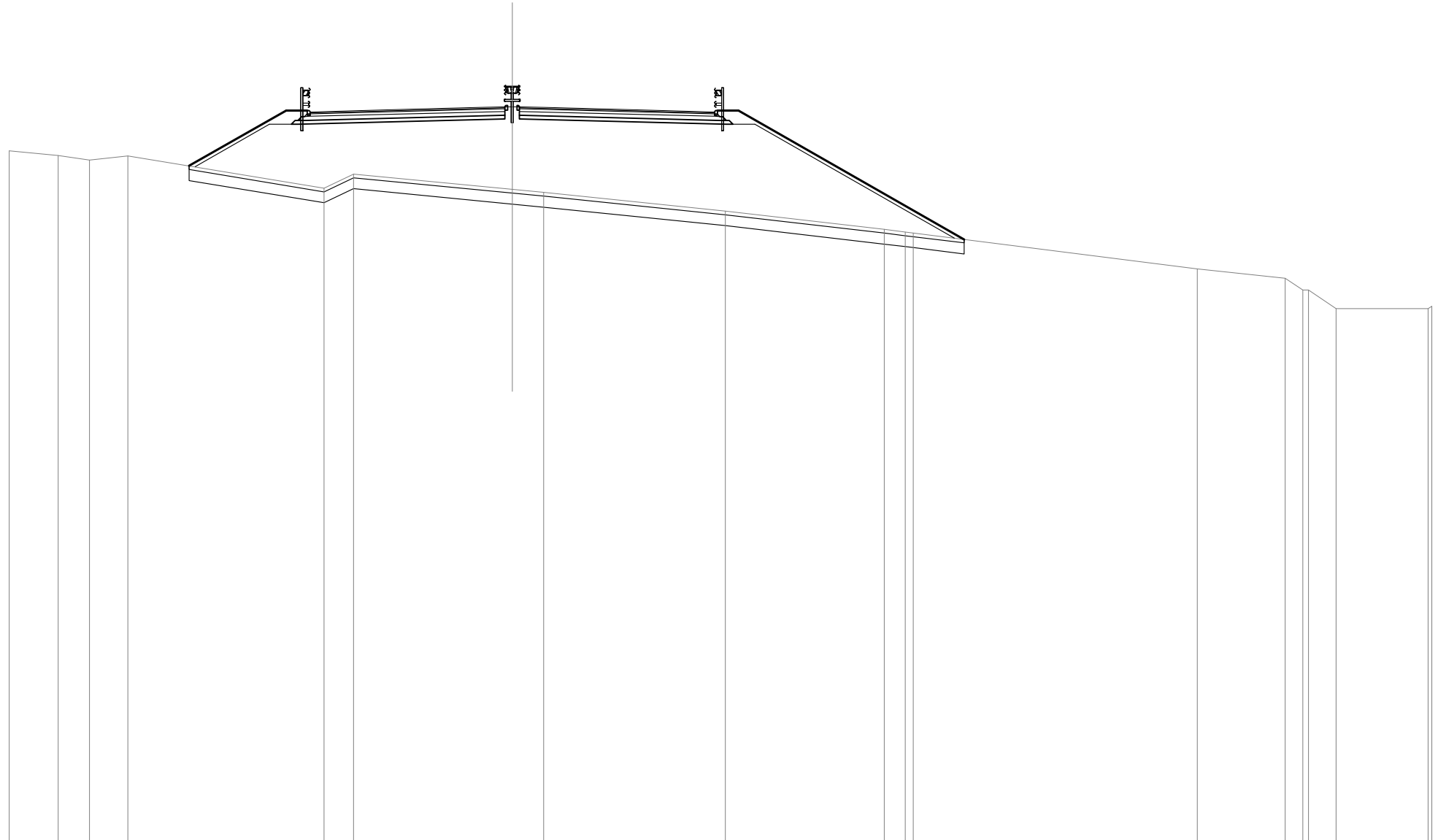
SCALA 1:300

QT.RIF. 4.566



QUOTE TERRENO	42.12	42.00	41.46	41.15	41.00	39.87	40.00	39.58	39.00	38.00	37.20	35.02	34.80	34.42	34.42	33.79	33.79
DIST.PARZIALI TERRENO	2.60	4.70	1.96	6.23	6.22	2.91	3.92	5.48	8.98	6.42	19.84	6.68	0.57	0.75	0.99		
QUOTE PROGETTO						44.10	44.15	44.24	44.33	44.37	44.37	44.33	44.24	44.15	44.10		
DIST.PARZIALI PROGETTO						1.75	3.75	3.75	1.35	0.80	1.35	3.75	3.75	1.75			

SEZIONE N. : 1365
 QT. PROGETTO : 43.620
 DIST.PROG. : 216260.000
 DIST.PREC. : 20.000
 DIST.SUCC. : 24.025



SCALA 1:300

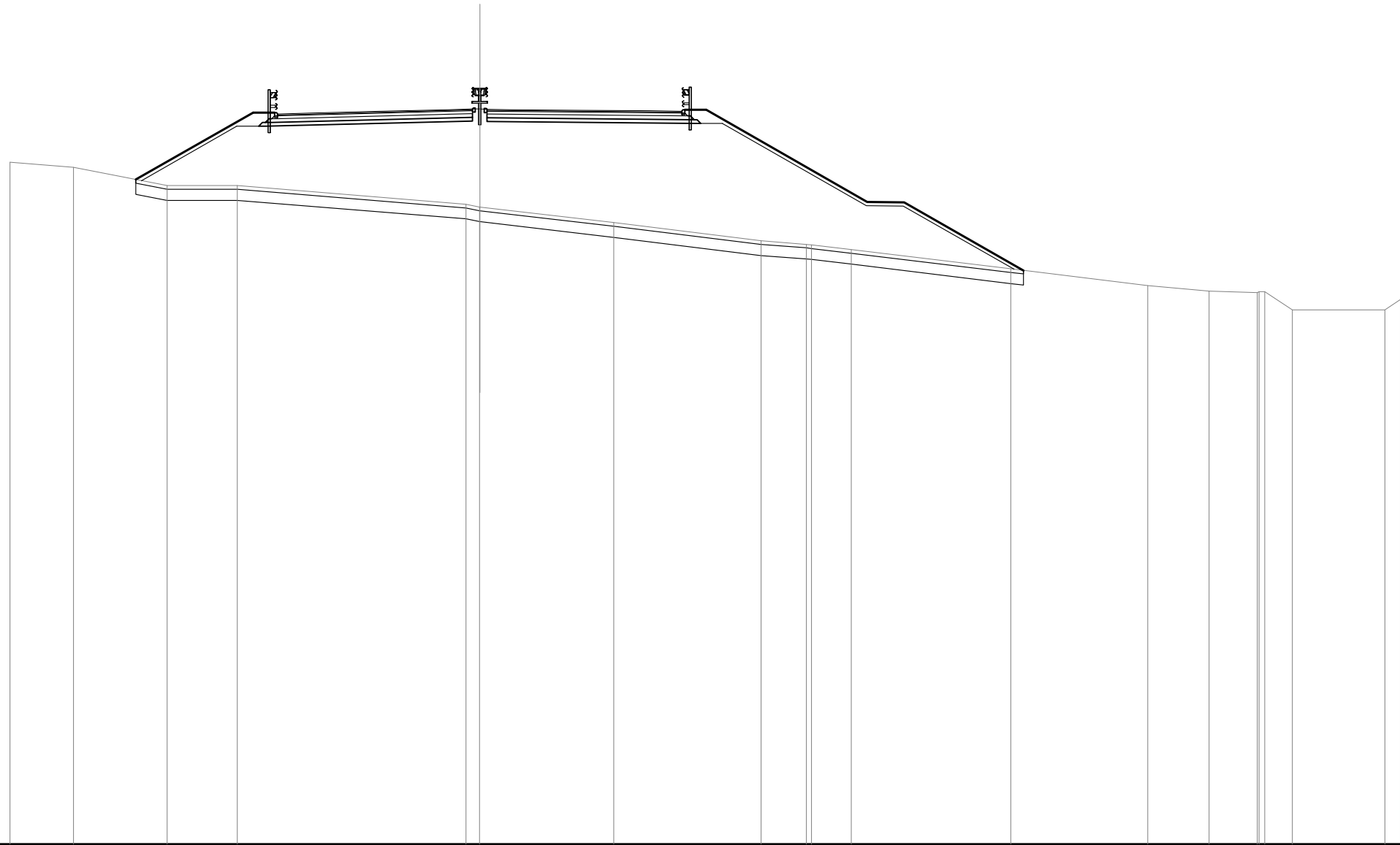
QT.RIF. 3.661

QUOTE TERRENO	41.27	41.02	40.76	41.00		39.25	40.00		39.17	39.00		38.00		37.00	36.85	36.80		34.85	34.35	33.70	33.70	32.69	32.69	32.82
DIST.PARZIALI TERRENO	2.69	1.69	2.09		10.67		1.60		8.62	1.72		9.88		8.64	1.12		15.44		4.77	0.97	1.51		5.01	
QUOTE PROGETTO							43.39	43.43		43.53		43.62	43.65	43.65	43.62		43.53		43.43	43.39				
DIST.PARZIALI PROGETTO							1.75	3.75		3.75		1.35	0.80	1.35	3.75		3.75		1.75					

SEZIONE N. : 1367
 QT. PROGETTO : 42.133
 DIST.PROG. : 216300.000
 DIST.PREC. : 15.975
 DIST.SUCC. : 20.000

SCALA 1:300

QT.RIF. 2.206

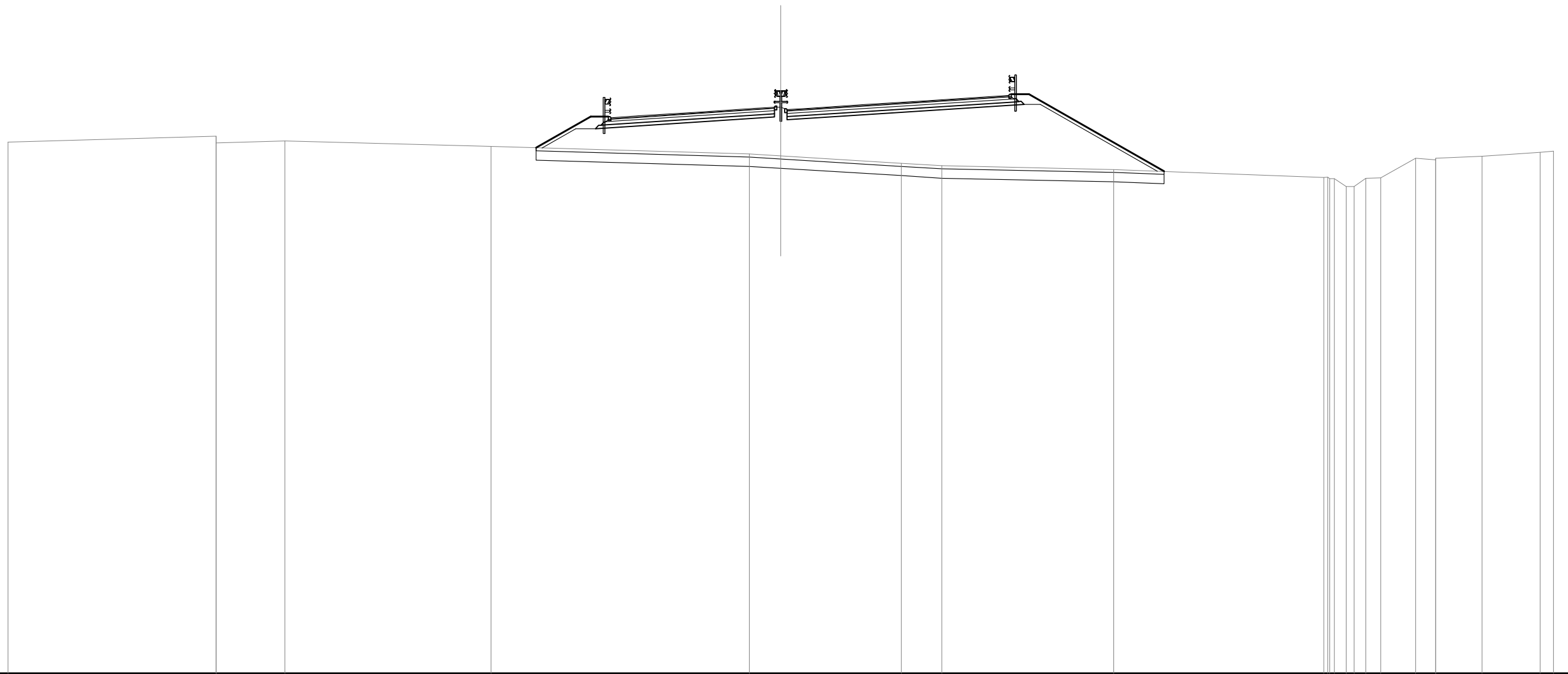


QUOTE TERRENO	39.29	39.00	38.00	38.00		37.00	36.85	36.00	35.00	34.82	34.78	34.54	33.48	32.56	32.27	32.19	32.25	32.25	31.24	31.25	31.80
DIST.PARZIALI TERRENO	3.47	5.06	3.81	12.44		0.74	7.28	8.01	2.46	2.18	8.66	7.43	3.32	2.63	1.51	5.02	0.83				
QUOTE PROGETTO						41.90	41.95	42.04	42.13	42.17	42.14	42.13	42.10	42.06	42.05						
DIST.PARZIALI PROGETTO						1.75	3.75	3.75	1.35	0.80	1.35	3.75	3.75	1.75							

SEZIONE N. : 1383
 QT. PROGETTO : 30.952
 DIST.PROG. : 216560.000
 DIST.PREC. : 20.000
 DIST.SUCC. : 20.000

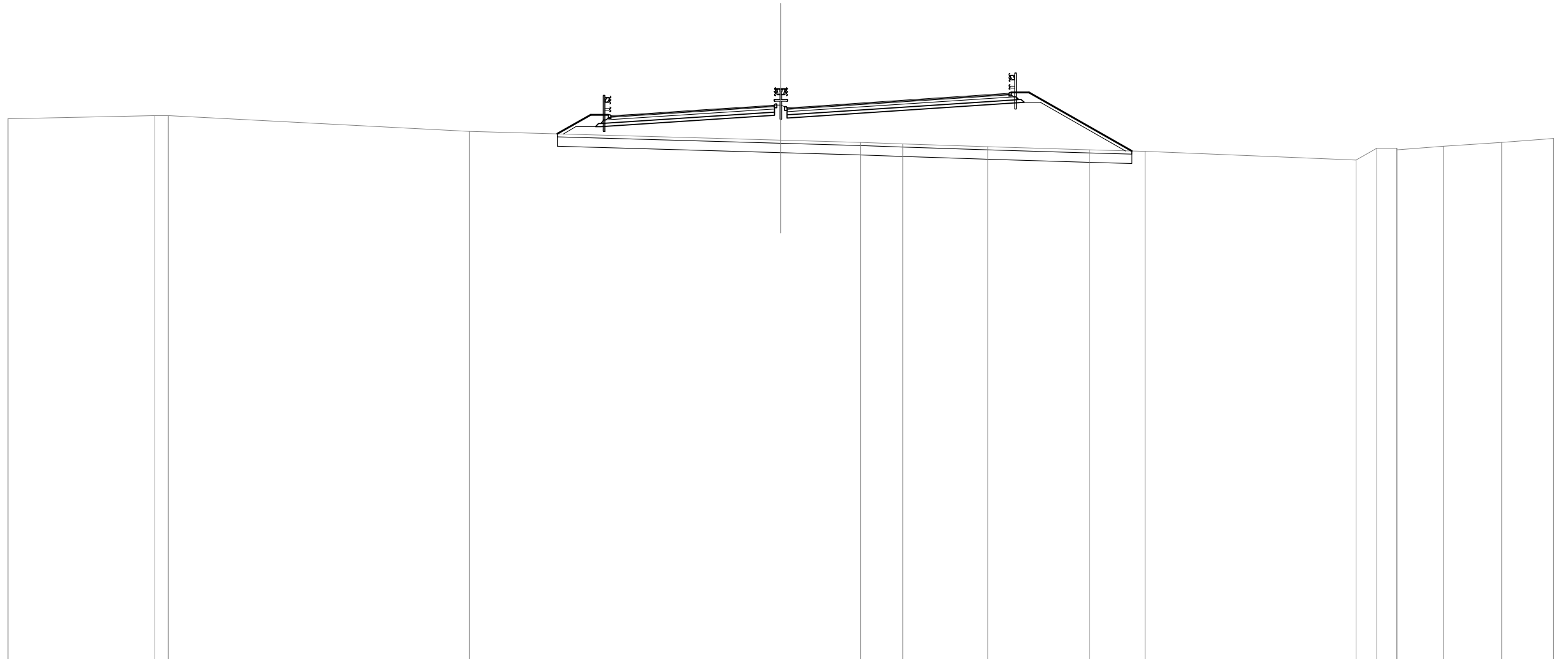
SCALA 1:300

QT.RIF. -5.589



QUOTE TERRENO	28.77	29.14 28.71	28.85	28.49	28.00	27.87	27.40	27.23	27.00	26.48 26.51 26.42 26.42 25.91 25.91 26.42 26.44 27.73 27.63 27.73	27.84	28.11 28.17
DIST.PARZIALI TERRENO	13.45	4.43	13.34	16.72	2.04	7.80	2.62	11.12	13.58	0.76 0.51 0.76 0.97 2.24 1.30 3.01 3.76 0.87		
QUOTE PROGETTO					30.35 30.47	30.71	30.95 31.04 30.86 30.95	31.20	31.44	31.80		
DIST.PARZIALI PROGETTO					1.75 3.75	3.75	1.35 0.80 1.35	3.75	3.75	5.50		

SEZIONE N. : 1385
 QT. PROGETTO : 29.605
 DIST.PROG. : 216595.248
 DIST.PREC. : 15.248
 DIST.SUCC. : 4.752



SCALA 1:300

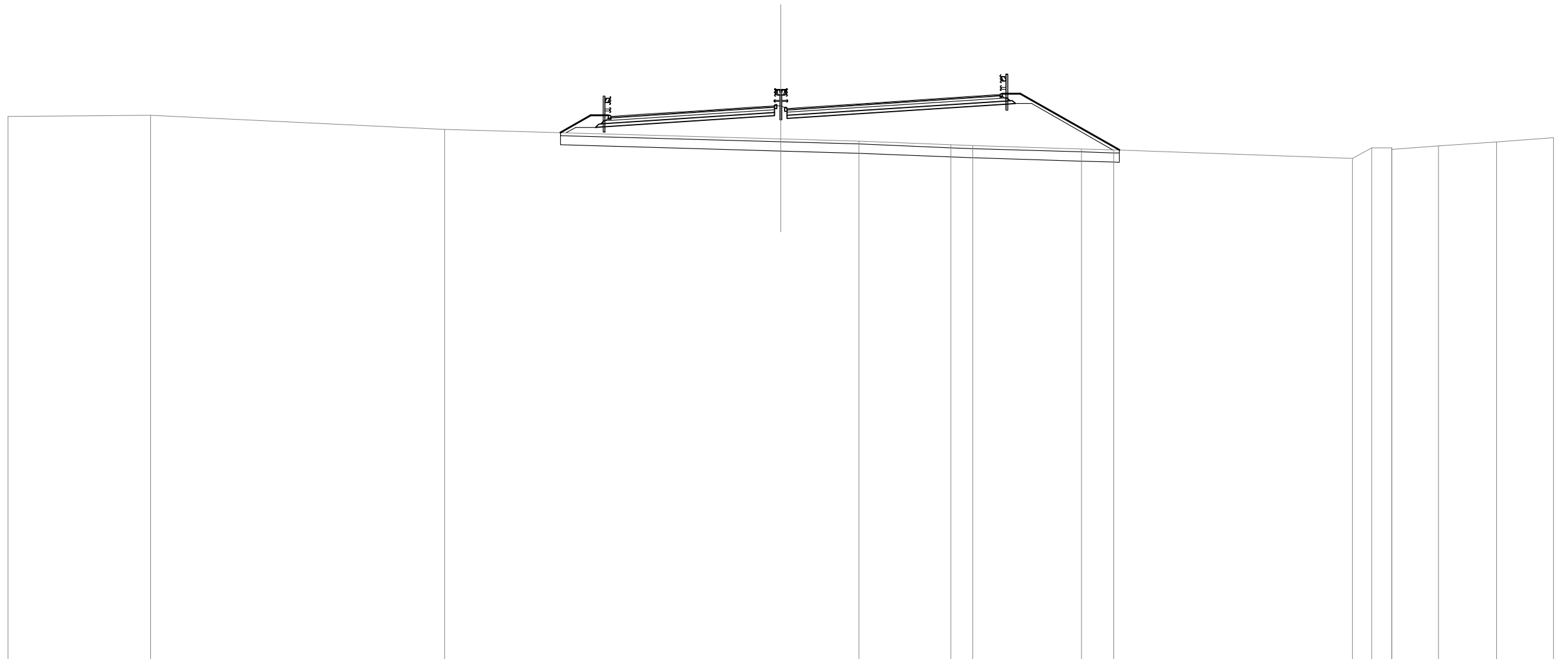
QT.RIF. -6.260

QUOTE TERRENO	28.81	29.01	29.00	28.00	27.42	27.28	27.17	27.00	26.79	26.69	26.14	26.91	26.91	26.81	27.02	27.29	27.53	
DIST.PARZIALI TERRENO	9.49	0.88	19.48	20.16	5.14	2.74	5.49	6.61	3.60	13.64	1.34	1.30	3.01	3.76	3.37			
QUOTE PROGETTO					29.00	29.12	29.36	29.61	29.69	29.52	29.61	29.85	30.09	30.45				
DIST.PARZIALI PROGETTO					1.75	3.75	3.75	1.35	0.80	1.35	3.75	3.75	5.50					

SEZIONE N. : 1386
 QT. PROGETTO : 29.433
 DIST.PROG. : 216600.000
 DIST.PREC. : 4.752
 DIST.SUCC. : 20.000

SCALA 1:300

QT.RIF. -6.393

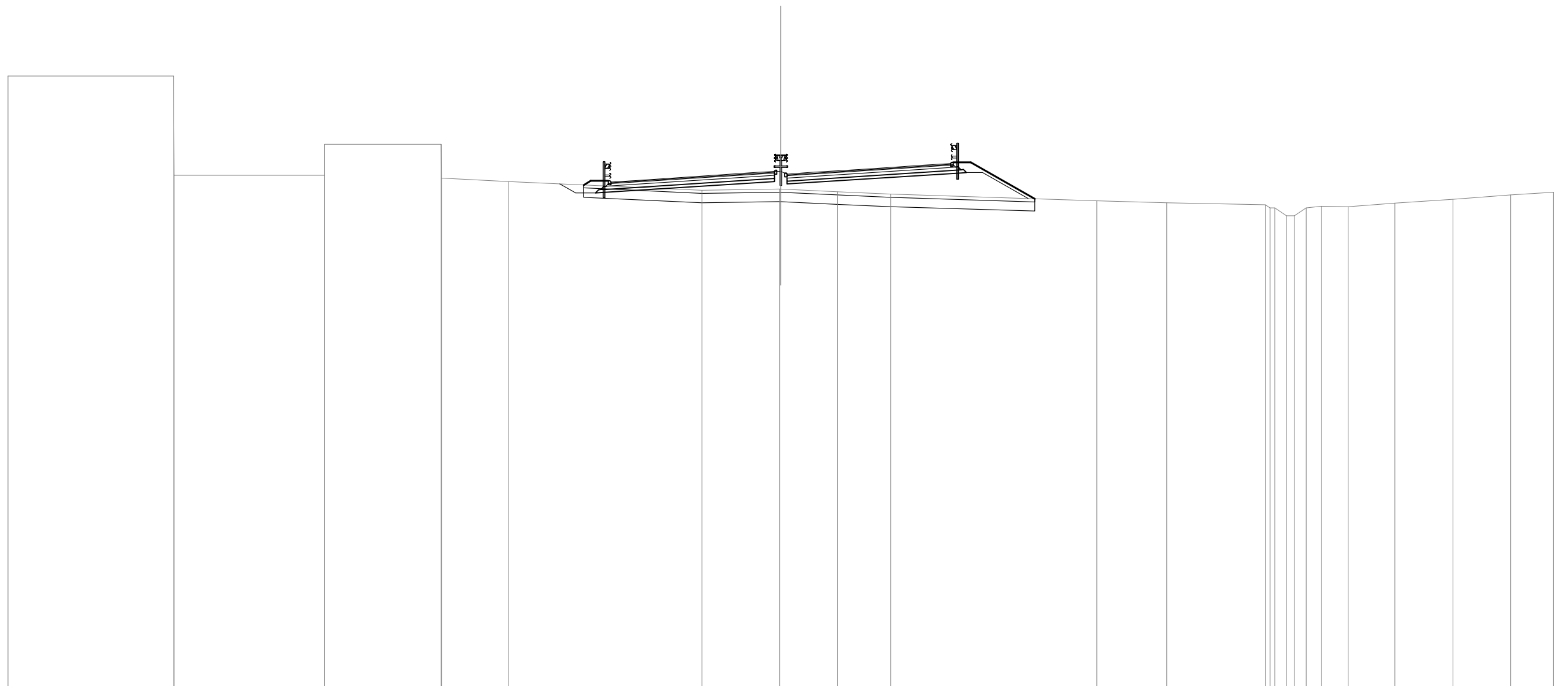


QUOTE TERRENO	28.82	28.91	28.00	27.38	27.24	27.00	26.95	26.73	26.67	26.10	26.80	26.91	26.70	26.92	27.19	27.45
DIST.PARZIALI TERRENO	9.21	19.05	21.74	5.04	5.96	1.42	7.04	2.07	15.45	1.24	1.30	3.01	3.76	3.70		
QUOTE PROGETTO				28.83	28.95	29.19	29.43	29.52	29.35	29.43	29.68	29.92	30.24			
DIST.PARZIALI PROGETTO				1.75	3.75	3.75	1.35	0.80	1.35	3.75	3.75	4.94				

SEZIONE N. : 1388
 QT. PROGETTO : 28.065
 DIST.PROG. : 216640.274
 DIST.PREC. : 20.274
 DIST.SUCC. : 19.726

SCALA 1:300

QT.RIF. -5.289

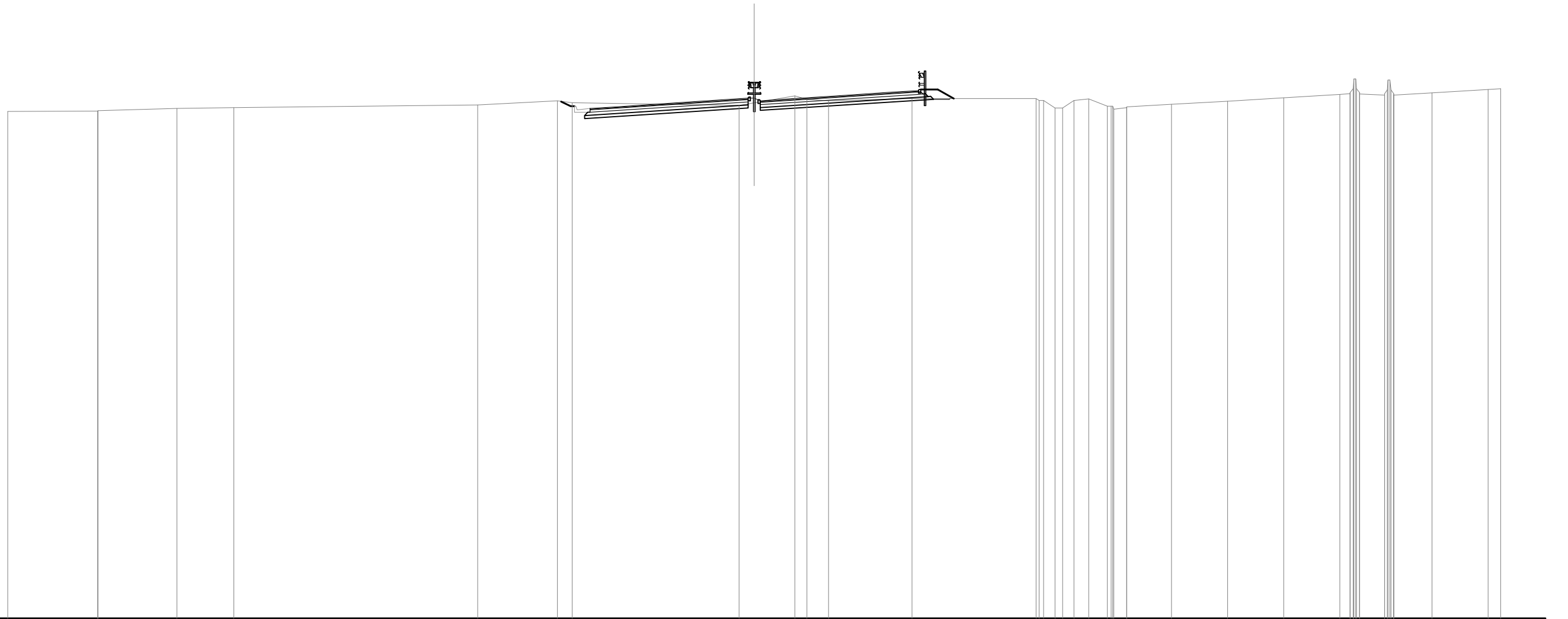


QUOTE TERRENO	34.34	34.34 27.90	27.89 29.90	29.90 27.73	27.49		26.93	27.00 27.00	26.83	26.68		26.25	26.13	25.99 25.79 25.79 25.28 25.28 25.79 25.90 25.87	26.09	26.35	26.62	26.82	
DIST.PARZIALI TERRENO	10.71	9.73	7.54	4.35	12.51	5.02	3.68	3.41	13.35	4.52	6.39	0.76 0.51 0.76 1.00	1.72	3.01	3.76	3.76	2.77		
QUOTE PROGETTO						27.46 27.58	27.82	28.06 28.15 27.98	28.06	28.31	28.55 28.67								
DIST.PARZIALI PROGETTO						1.75	3.75	3.75	1.35 0.80 1.35	3.75	3.75	1.75							

SEZIONE N. : 1400
 QT. PROGETTO : 23.936
 DIST.PROG. : 216820.000
 DIST.PREC. : 20.000
 DIST.SUCC. : 23.605

SCALA 1:300

QT.RIF. -10.841



QUOTE TERRENO	23.14	23.17 23.20	23.33	23.38	23.57	23.84 23.71	23.53 23.71	24.17 23.96	23.84	24.00	23.99 23.86 23.86 23.35 23.35 23.86 23.99 23.49 23.49 23.29 23.39 23.43 23.61	23.83	24.05	24.28 24.32 24.31 24.41 24.66 25.31 25.31 24.66 24.41 24.31 24.24 24.34 24.59 25.24 25.24 24.34 24.24 24.39 24.61	
DIST.PARZIALI TERRENO	6.01	5.26	3.81	16.34	5.34	1.00	11.18	1.02 2.70	0.84 1.43	5.61	8.30	0.76 0.51 0.76 1.00 1.24 0.86 3.01 3.75	3.75	3.75	0.70 1.67 2.57 3.76 0.85
QUOTE PROGETTO						23.34 23.45	23.69	23.94 24.02 23.85 23.94	24.18	24.42 24.54					
DIST.PARZIALI PROGETTO						1.75	3.75	3.75	1.35 0.80 1.35	3.75	3.75	1.75			