PIANTA SCAVI

Scala 1:500

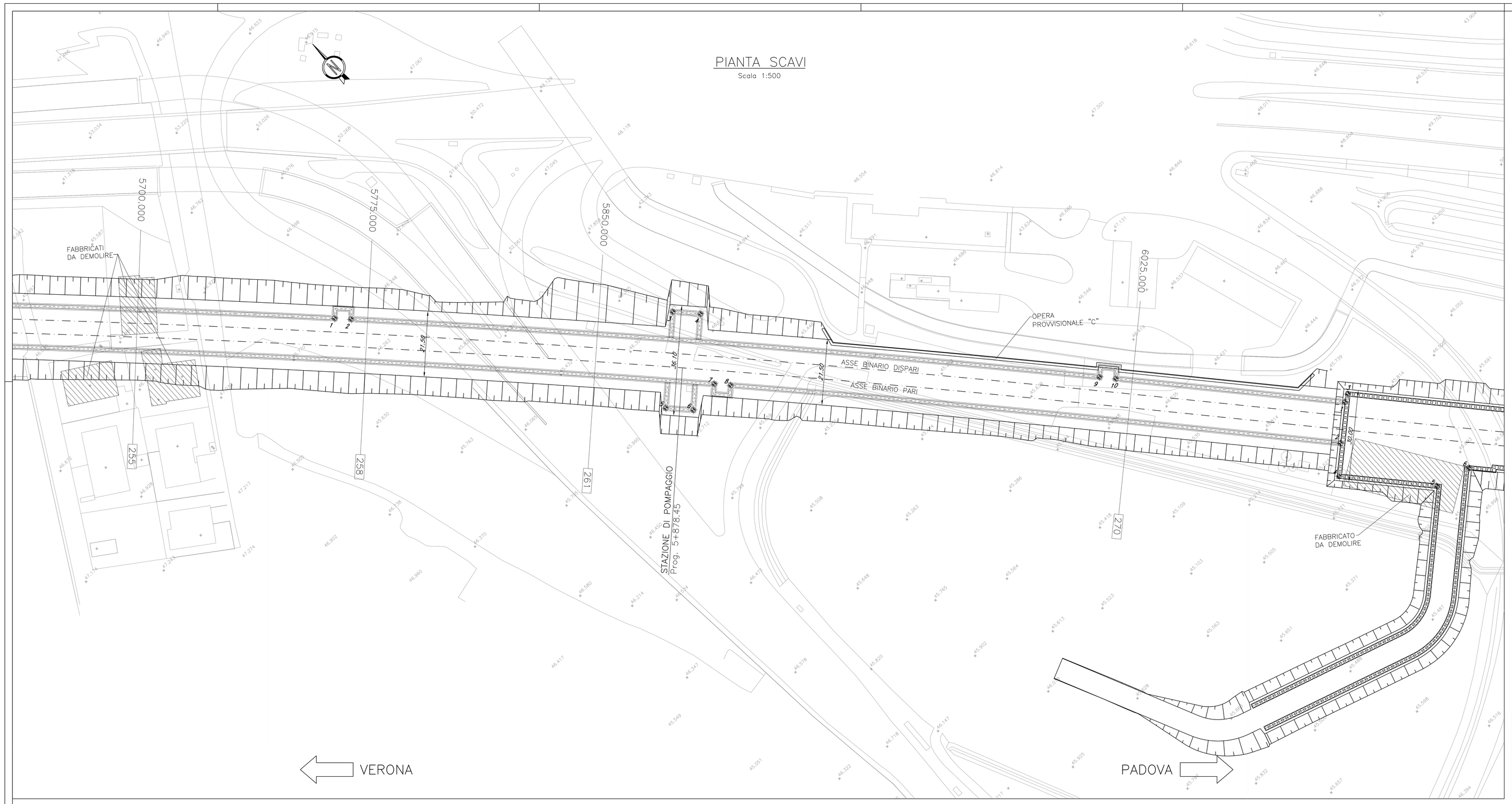

COORDINATE DI TRACCIAMENTO GA01C		
1	X = 1663301.719	Y = 5031058.994
2	X = 1663305.533	Y = 5031055.171
3	X = 1663385.072	Y = 5030986.507
4	X = 1663391.281	Y = 5030979.992
5	X = 1663362.270	Y = 5030964.775
6	X = 1663368.479	Y = 5030958.260
7	X = 1663379.265	Y = 5030959.971
8	X = 1663382.979	Y = 5030956.051
9	X = 1663474.091	Y = 5030877.357
10	X = 1663477.716	Y = 5030873.355

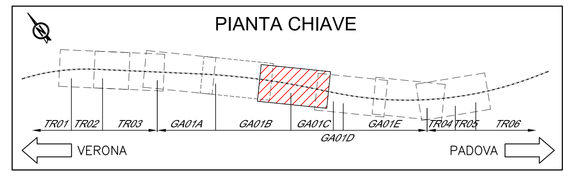

SEZIONI TRASVERSALI

Scala 1:200

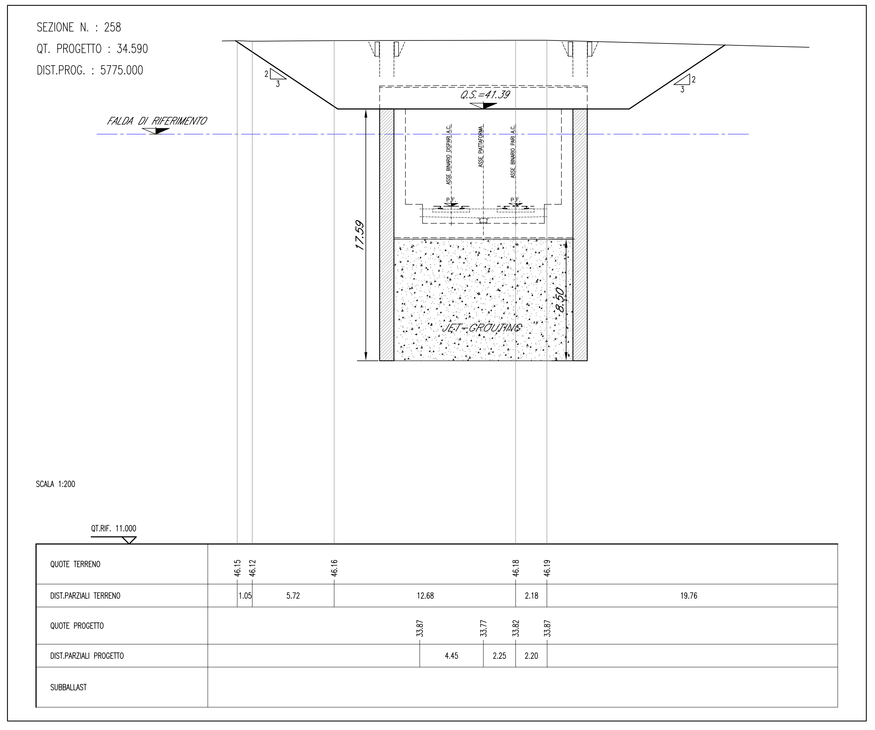

QT.RIF. 11.000

| | | |