
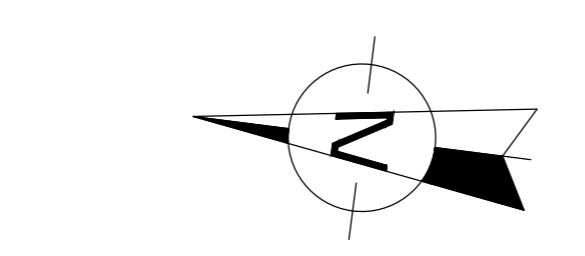


LAGEPLAN HYDRAULISCHE PLANUNG / PLANIMETRIA IDRAULICA DI PROGETTO

M / SCALA 1:1000



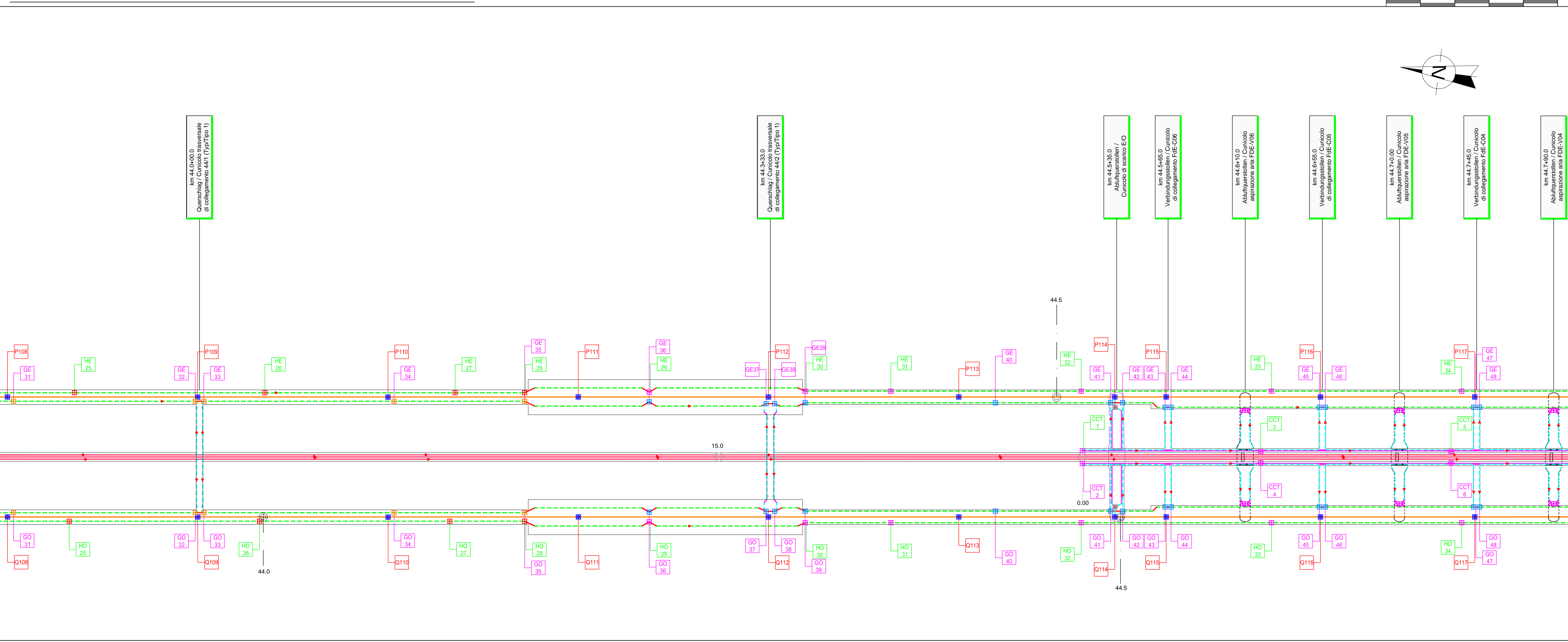
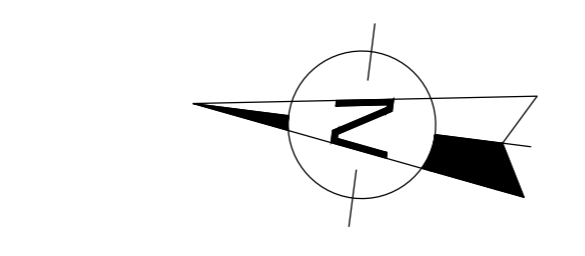
OSTRÖHRE / GALLERIA EST

ERKUNDUNGSGRUBEN - NEUBAU / CUNICOLO ESPLORATIVO DI NUOVA COSTRUZIONE

WESTRÖHRE / GALLERIA OVEST

LAGEPLAN HYDRAULISCHE PLANUNG / PLANIMETRIA IDRAULICA DI PROGETTO

M / SCALA 1:1000



WESTRÖHRE / GALLERIA OVEST

CEzugssystem / Sistema di riferimento BBT_TM_WGS4

OSTRÖHRE / GALLERIA EST

FAHRBAHNENTWÄSSERUNG / ACQUE DI PIATTAFORMA

Table with columns: POZZ, d valle, PK_Ext, SOK/P.F., q scorr. Rows include POZ1 to POZ17.

WESTRÖHRE / GALLERIA OVEST

FAHRBAHNENTWÄSSERUNG / ACQUE DI PIATTAFORMA

Table with columns: POZZ, d valle, PK_Ext, SOK/P.F., q scorr. Rows include POZ18 to POZ31.

GRUNDWASSER / ACQUE DI FALDA

Table with columns: POZZ, d valle, PK_Ext, SOK/P.F., q scorr. Rows include GE20 to GE30.

GRUNDWASSER / ACQUE DI FALDA

Table with columns: POZZ, d valle, PK_Ext, SOK/P.F., q scorr. Rows include HE16 to HE24.

GRUNDWASSER / ACQUE DI FALDA

Table with columns: POZZ, d valle, PK_Ext, SOK/P.F., q scorr. Rows include GE31 to GE38.

GRUNDWASSER / ACQUE DI FALDA

Table with columns: POZZ, d valle, PK_Ext, SOK/P.F., q scorr. Rows include GE39 to GE48.

GRUNDWASSER / ACQUE DI FALDA

Table with columns: POZZ, d valle, PK_Ext, SOK/P.F., q scorr. Rows include HE25 to HE34.

MITTELSTRECKEN TRENN- / CUNICOLO CENTRALE DI TRENN

Table with columns: POZZ, d valle, PK_Ext, FOV/Q.P., q scorr. Rows include CCT1 to CCT5.

MITTELSTRECKEN TRENN- / CUNICOLO CENTRALE DI TRENN

Table with columns: POZZ, d valle, PK_Ext, FOV/Q.P., q scorr. Rows include CCT2 to CCT4.

LEGENDE / LEGENDA

Legend table defining symbols for POZZ, d valle, PK_Ext, SOK/P.F., q scorr, and other technical elements.

BEZEICHNUNGEN / NOTE: 1) Die Pfeilspitzen der geschützten Rohre des Grundwasser liegen in den Hauptnuten auf -1,23 m zur Schienenoberkante...

WESTRÖHRE / GALLERIA OVEST

FAHRBAHNENTWÄSSERUNG / ACQUE DI PIATTAFORMA

Table with columns: POZZ, d valle, PK_Ext, SOK/P.F., q scorr. Rows include POZ18 to POZ31.

GRUNDWASSER / ACQUE DI FALDA

GRUNDWASSER / ACQUE DI FALDA

Table with columns: POZZ, d valle, PK_Ext, SOK/P.F., q scorr. Rows include HE25 to HE34.

GRUNDWASSER / ACQUE DI FALDA

Table with columns: POZZ, d valle, PK_Ext, SOK/P.F., q scorr. Rows include GE39 to GE48.

GRUNDWASSER / ACQUE DI FALDA

Table with columns: POZZ, d valle, PK_Ext, SOK/P.F., q scorr. Rows include HE35 to HE44.

GRUNDWASSER / ACQUE DI FALDA

Table with columns: POZZ, d valle, PK_Ext, SOK/P.F., q scorr. Rows include GE49 to GE58.

GRUNDWASSER / ACQUE DI FALDA

Table with columns: POZZ, d valle, PK_Ext, SOK/P.F., q scorr. Rows include HE45 to HE54.

GRUNDWASSER / ACQUE DI FALDA

Table with columns: POZZ, d valle, PK_Ext, SOK/P.F., q scorr. Rows include GE59 to GE68.

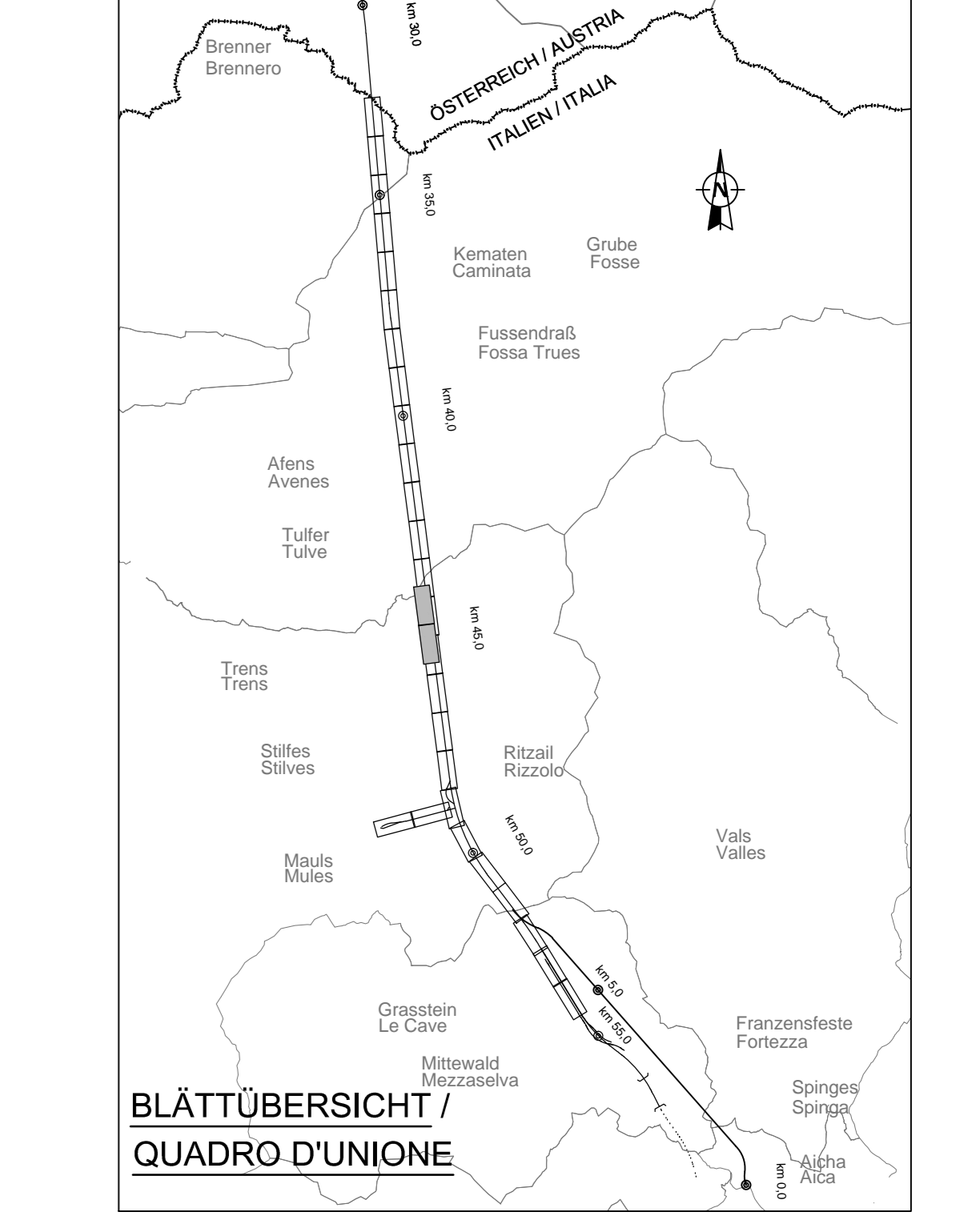
LEGENDE / LEGENDA

Legend table defining symbols for POZZ, d valle, PK_Ext, SOK/P.F., q scorr, and other technical elements.

BEZEICHNUNGEN / NOTE: 1) Die Pfeilspitzen der geschützten Rohre des Grundwasser liegen in den Hauptnuten auf -1,23 m zur Schienenoberkante...

LEGENDE / LEGENDA

Large legend table defining symbols for various pipe types, materials, and technical specifications.



Referenzdokumente

Table listing reference documents with columns: Documenti di riferimento, Descrizione, and other details.

Arbeitsstand

Table showing the status of work with columns: Revision, Revisions, and other details.

Project information block including logos for BBT, RT4P, and other stakeholders, along with contact details and project name.