

Allegato H***Monitoraggio del battello di supporto (Hyppos)***

VESSEL DAILY REPORT



DATE: 25 giugno 2014

Risarcimento Rimonte Panfido S.p.A.

VESSEL: HIPPOS

START ENGINE: 05.10

STOP ENGINE: 19.15

DEPARTURE	
PORT:	VENICE
TIME:	06.15

SERVICE	
START:	08.55
END:	16.31

ARRIVAL	
PORT:	VENICE
TIME:	19.15

ROUTE SERVICE

POINT	FOAM/NO	LATITUDE	LONGITUDE	DIRECTION OF WIND IN THE TERMINAL	DEPTH (M)	WINDSPEED (KNOTS/MPH)	TIME	N. STEPS	VIDEO
A	NO	45 07.894	012 31.888	NW	24	3.0	08.55		NO
B	NO	45 07.648	012 32.371	NE	25	3.0	09.24		NO
C	NO	45 08.489	012 36.054	SSE	27	2.3	09.52		NO
D	NO	45 04.354	012 32.453	SW	26.5	2.7	10.16		NO
E	NO	45 06.739	012 35.119	N	26	1.5	10.45		NO
F	YES	45 05.109	012 35.081	S	27.5	0.3	11.30		NO
G	NO	45 03.706	012 34.052	SSW	27	1.7	12.04		NO
H	NO	45 05.885	012 33.690	NW	26	1.3	12.30		NO
I	NO	45 05.400	012 36.486	ENE	27.5	1.3	12.53		NO
L	YES	45 05.277	012 35.130	S	27.5	0.2	13.26		NO
M	YES	45 05.357	012 35.087	S	27.5	0.3	14.40		NO
O	YES	45 05.278	012 34.808	S	27.5	0.1	15.48		NO
P	NO	45 04.651	012 33.459	SW	28.5	1.5	16.02		NO
Q	NO	45 08.444	012 34.174	NNW	27	1.5	16.13		NO
R	NO	45 05.816	012 38.247	NE	27.5	1.4	16.22		NO
S	NO	45 04.885	012 35.147	S	27.5	0.7	16.31		NO
T	NO	45 07.257	012 32.291	NW	24.5	3	16.48		NO

WEATHER

WIND (speed,direction)	E
SEA	E h 1.4
ATMOSPHERIC PRESSURE	1016
TEMPERATURE	23

VARIOUS OBSERVATIONS

--

DAILY REPORT ADDITIONAL COMMENTS

During patrolling all around terminal at 1,5 nm distance no foam presence was observed
 During patrolling all around terminal at 3 nm distance no foam presence was observed
 patrolling 3 miles fm 08.55 to 11.30
 patrolling at 1,5 miles; fm 11.30 to 13.26 - fm 15.48 to 16.31
 foam bearing at 11.30, 13.26, 14.40, 15.48

DAILY ACTIVITY

START	END	ACTIVITY
06.15	08.55	SAILING VENICE SHOREBASE TO TERMINAL
08.55	11.30	OTHER ACTIVITY- SEE ABOVE
11.30	11.30	OTHER ACTIVITY- SEE ABOVE
11.30	13.26	OTHER ACTIVITY- SEE ABOVE
13.26	14.48	OTHER ACTIVITY- SEE ABOVE
14.48	16.31	OTHER ACTIVITY- SEE ABOVE
16.31	19.15	SAILING TERMINAL TO VENICE SHOREBASE

POB:

MASTER	ANTONIO BUSO
C.ENG.	MATTEO PENZO
AB	SCARPA STEFANO
2° AB	ROBERTO ROMANO

ALNG MARINE SUPERINTENDENT

MASTER

Adriatic LNG Terminal
 Capt. Carmelo Panebianco
 Marine Superintendent



VESSEL DAILY REPORT



DATE: 26 giugno 2014

Rimorchiatore Navante Servizio Coste

VESSEL: HIPPOS

STOP ENGINE: 18.15

START ENGINE: 06.05

DEPARTURE	
PORT:	VENICE
TIME:	06.05

SERVICE	
START:	08.43
END:	15.49

ARRIVAL	
PORT:	VENICE
TIME:	18.15

ROUTE SERVICE

POINT	FOAMING	LATITUDE	LONGITUDE	WIND DIRECTION	DEPTH (M)	WIND SPEED (KNOTS)	TIME	N. STEPS	NOTE
A	NO	45 06.872	012 33.933	NNW	27	1.5	08.43		NO
B	NO	45 05.763	012 33.262	WNW	26	1.5	08.50		NO
C	NO	45 04.582	012 33.977	SW	26.5	1.5	08.58		NO
D	NO	45 03.836	012 35.631	SSE	27	1.6	09.07		NO
E	NO	45 05.346	012 36.527	E	28	1.4	09.17		NO
F	NO	45 06.429	012 36.430	NE	38	1.5	09.25		NO
G	YES	45 05.315	012 34.608	SW	27.5	0.25	09.45		NO
H	NO	45 04.636	012 36.479	SE	27.5	1.4	10.19		NO
I	NO	45 06.653	012 35.880	NE	26	1.5	10.40		NO
L	NO	45 05.971	012 33.324	NW	26	1.5	10.57		NO
M	YES	45 05.354	012 34.793	SW	27.5	0.2	11.26		NO
N	YES	45 05.547	012 34.362	WNW	27	0.5	13.41		NO
O	YES	45 05.681	012 34.549	NW	27	0.3	14.53		NO
P	NO	45 05.891	012 33.254	NW	27	1.4	15.02		NO
Q	NO	45 04.897	012 35.502	SW	26.5	1.5	15.10		NO
R	NO	45 04.450	012 35.028	S	27	1.3	15.17		NO
S	NO	45 05.449	012 36.934	E	28	1.5	15.30		NO
T	NO	45 06.821	012 35.751	NNE	26	1.5	15.49		NO

WEATHER

WIND (speed/direction)	NE
SEA	NE h 1.3
ATMOSPHERIC PRESSURE	1021
TEMPERATURE	23

VARIOUS OBSERVATIONS

--

DAILY REPORT ADDITIONAL COMMENTS

During patrolling all around terminal at 1.5 nm distance no foam presence was observed
 During patrolling all around terminal at 3 nm distance no foam presence was observed
 patrolling at 1.5 miles: fm 08.35 to 09.43 - fm 09.43 to 11.26 - fm 14.53 to 15.49
 foam bearing at 09.43, 11.26, 13.41, 14.53

DAILY ACTIVITY

START	END	ACTIVITY
06.05	08.43	SAILING VENICE SHOREBASE TO TERMINAL
08.43	09.43	OTHER ACTIVITY- SEE ABOVE
09.43	09.43	OTHER ACTIVITY- SEE ABOVE
09.43	10.57	OTHER ACTIVITY- SEE ABOVE
10.57	10.57	OTHER ACTIVITY- SEE ABOVE
10.57	14.53	OTHER ACTIVITY- SEE ABOVE
14.53	15.49	OTHER ACTIVITY- SEE ABOVE
15.49	18.15	SAILING TERMINAL TO VENICE SHOREBASE

POS:

MASTER	ANTONIO RUSSO
C.ENS.	RAFFAELE SCOTTO DI PERTA
AB	SCARPA STEFANO
2° AB	ROBERTO ROMANO

ALNG MARINE SUPERINTENDENT

MASTER

Adriatic LNG Terminal
 Capt. Carmelo Panabianco
 Marine Superintendent

(Signature)



VESSEL DAILY REPORT


Rimeschiera Benelli Turfah & Carl.

DATE: 27 giugno 2014

VESSEL: HIPPOS

START ENGINE: 05.05

STOP ENGINE: 18.30

DEPARTURE	
PORT:	VENICE
TIME:	05.05

SERVICE	
START:	07.41
END:	16.00

ARRIVAL	
PORT:	VENICE
TIME:	18.30

ROUTE SERVICE

POINT	FLIGHT POINT	LATITUDE	LONGITUDE	OFFSHORE WIND DIRECTION (in 10° steps)	DEPTH [M]	ULTRASONIC BUBBLE PERIOD	TIME	FL STEPS	VIDEO
A	NO	45 05.740	012 33.444	NW	26	1.5	07.41		NO
B	NO	45 05.437	012 33.094	W	26	1.5	07.48		NO
C	NO	45 04.945	012 33.612	SW	26.5	1.5	07.55		NO
D	NO	45 04.088	012 35.877	SSE	26.5	1.5	08.04		NO
E	NO	45 05.368	012 37.128	E	27.5	1.5	08.13		NO
F	NO	45 05.560	012 36.343	NE	27	1.5	08.20		NO
G	YES	45 05.452	012 33.992	W	27	0.7	08.51		NO
H	NO	45 04.253	012 34.338	SSW	26.5	1.5	09.00		NO
I	NO	45 04.134	012 36.340	SE	27	1.5	09.09		NO
L	NO	45 05.538	012 37.375	E	28	1.5	09.38		NO
M	NO	45 05.933	012 35.921	NNE	26	1.5	09.28		NO
N	NO	45 06.570	012 33.499	NW	26	1.5	09.39		NO
O	NO	45 05.108	012 32.998	WSW	23.5	1.5	09.49		NO
P	YES	45 05.109	012 35.107	S	27.5	0.25	11.06		NO
Q	YES	45 05.147	012 34.973	S	27.5	0.25	12.07		NO
R	YES	45 04.868	012 34.977	S	27.5	0.6	14.07		NO
S	NO	45 04.130	012 35.720	SSE	26.5	1.3	14.19		NO
T	NO	45 06.660	012 35.985	NNE	26	1.5	14.38		NO
U	NO	45 06.456	012 32.849	NW	26	1.8	14.50		NO
V	NO	45 04.186	012 31.963	SW	25	2.7	15.04		NO
Z	NO	45 03.146	012 36.843	SSE	26	2.7	15.23		NO
X	NO	45 06.674	012 38.370	NE	26	2.7	15.44		NO
Y	NO	45 08.518	012 34.840	N	26	3.0	16.00		NO

WEATHER

WIND (speed/direction)	NE
SEA	NE h 0.3
ATMOSPHERIC PRESSURE	1024
TEMPERATURE	25

VARIOUS OBSERVATIONS

DAILY REPORT ADDITIONAL COMMENTS

During patrolling all around terminal at 3 nm distance no foam presence was observed
 During patrolling all around terminal at 1,5 nm distance no foam presence was observed
 patrolling at 3.0 miles fm 1407 to 16.00
 patrolling at 1.5 miles: fm 07.41 to 08.51 - fm 08.51 to 11.06
 foam bearing at 08.51, 11.06, 12.07, 14.07

DAILY ACTIVITY

START	END	ACTIVITY
05.05	07.41	SAILING VENICE SHOREBASE TO TERMINAL
07.41	07.41	OTHER ACTIVITY-SEE ABOVE
07.41	08.51	OTHER ACTIVITY-SEE ABOVE
08.51	08.51	OTHER ACTIVITY-SEE ABOVE
08.51	11.06	OTHER ACTIVITY-SEE ABOVE
11.06	14.07	OTHER ACTIVITY-SEE ABOVE
14.07	16.00	OTHER ACTIVITY-SEE ABOVE
16.00	18.30	SAILING TERMINAL TO VENICE SHOREBASE


POB:

MASTER	ANTONIO BUSO
C.ENG.	RAFFAELE SCOTTO DI PERTA
AB	SCARPA STEFANO
2° AB	ROBERTO ROMANO

ALNG MARINE SUPERINTENDENT

MASTER

Adriatic LNG Terminal
 Capt. Carmelo Panebianco
 Marine Superintendent



VESSEL DAILY REPORT



Adriatic LNG



Rimorchiatori Riuniti Panfido & C.s.r.l.

DATE: 26.08.2014

VESSEL: HIPPOS

START ENGINE: 06.00

STOP ENGINE: 18.15

DEPARTURE	
PORT:	VENICE
TIME:	06.20

ARRIVAL	
PORT:	VENICE
TIME:	18.15

ROUTE SERVICE

POINT	LATITUDE	LONGITUDE	DIRECTION IN RELATIONS OF THE GBS	DEPTH [M]	DISTANCE FROM GBS [MILES]	TIME	ACTIVITY	PHOTO FOAM
A	45 05.414N	012 35.298E	SE	27.5	0.1	09.27	OTHER ACTIVITY- SEE BELOW	YES
B	45 05.987N	012 36.844E	NE	27.5	1.5	09.44	OTHER ACTIVITY- SEE BELOW	NO
C	45 06.805N	012 34.228E	NW	26.5	1.5	10.05	OTHER ACTIVITY- SEE BELOW	NO
D	45 05.476N	012 33.035E	W	26	1.5	10.20	OTHER ACTIVITY- SEE BELOW	NO
E	45 04.222N	012 36.143E	SE	27	1.5	10.46	OTHER ACTIVITY- SEE BELOW	NO
F	45 05.361N	012 35.259E	ESE	27.5	0.1	11.13	OTHER ACTIVITY- SEE BELOW	YES
G	45 06.652N	012 36.206E	NE	27	1.5	11.31	OTHER ACTIVITY- SEE BELOW	NO
H	45 04.791N	012 33.202E	SW	26.5	1.5	12.29	OTHER ACTIVITY- SEE BELOW	NO
I	45 04.595N	012 36.305E	SE	27	1.5	12.47	OTHER ACTIVITY- SEE BELOW	NO
J	45 05.175N	012 35.111E	S	27.5	0.3	13.10	OTHER ACTIVITY- SEE BELOW	YES
K	45 04.021N	012 35.305E	S	27	1.5	13.26	OTHER ACTIVITY- SEE BELOW	NO
L	45 05.635N	012 37.335E	E	27.5	1.5	13.45	OTHER ACTIVITY- SEE BELOW	NO
M	45 05.883N	012 33.358E	NW	26.5	1.5	14.15	OTHER ACTIVITY- SEE BELOW	NO
N	45 05.389N	012 35.033E	E	27.5	0.05	14.48	OTHER ACTIVITY- SEE BELOW	YES
O	45 04.191N	012.34.952E	S	27	1.5	15.08	OTHER ACTIVITY- SEE BELOW	NO
P	45 05.581N	012 36.831E	E	27.5	1.5	15.22	OTHER ACTIVITY- SEE BELOW	NO
Q								
R								
S								
T								
U								
V								
Z								

WEATHER

WIND (speed,direction)	NE2
SEA	SW 2 h=10
ATMOSPHERIC PRESSURE	1024
TEMPERATURE	26

DAILY REPORT ADDITIONAL COMMENTS

Steps undertaken successfully eliminated foam

During patrolling all around terminal at 1,5 nm distance no foam presence was observed

During patrolling all around terminal at 3 nm distance no foam presence was observed

Sailing Venice Shorebase to Terminal from 06.20 to 09.27

Sailing Terminal to Venice Shorebase from 15.22 to 18.15

Point A, F, J, N mapping foam

Point B,C,D,E,G,H,I,K,L,M,O,P patrolling at 1.5 miles


POB:

MASTER	ANTONIO BUSO
C.ENG.	SCARPA MARCO
AB	ARENA GIUSEPPE
2* MASTER	ENRICO TIOZZO NETTI

ALNG MARINE SUPERINTENDENT

Adriatic LNG Terminal
Capt. Carmelo Panebianco
Marine Superintendent

MASTER



VESSEL DAILY REPORT



Adriatic LNG



Armatori Riuniti Sanfido & C. s.r.l.

DATE: **27.08.2014**

VESSEL: **HIPPOS**

START ENGINE: **05.00**

STOP ENGINE: **17.30**

DEPARTURE	
PORT:	VENICE
TIME:	05.20

ARRIVAL	
PORT:	VENICE
TIME:	17.30

ROUTE SERVICE

POINT	LATITUDE	LONGITUDE	DIRECTION IN RELATIONS OF THE GBS	DEPTH [M]	DISTANCE FROM GBS [MILES]	TIME	ACTIVITY	PHOTO FOAM
A	45 05.322N	012 35.135E	S	27.5	0.15	08.30	OTHER ACTIVITY- SEE BELOW	YES
B	45 05.387N	012 35.051E	S	27.5	0.15	10.16	OTHER ACTIVITY- SEE BELOW	YES
C	45 06.097N	012 38.468E	ENE	27.5	1.5	10.42	OTHER ACTIVITY- SEE BELOW	NO
D	45 04.909N	012 37.245E	ESE	27.5	1.5	11.14	OTHER ACTIVITY- SEE BELOW	NO
E	45 05.160N	012 35.279E	S	27.5	0.3	12.12	OTHER ACTIVITY- SEE BELOW	YES
F	45 05.184N	012 35.289E	S	27.5	0.3	13.54	OTHER ACTIVITY- SEE BELOW	YES
G	45 03.921N	012 34.276E	SW	27	1.5	14.10	OTHER ACTIVITY- SEE BELOW	NO
H	45 05.132N	012 36.810E	E	27.5	1.5	14.28	OTHER ACTIVITY- SEE BELOW	NO
I	45 07.199N	012 34.164E	NNW	26	1.8	14.49	OTHER ACTIVITY- SEE BELOW	NO
J								
K								
L								
M								
N								
O								
P								
Q								
R								
S								
T								
U								
V								
Z								

WEATHER

WIND (speed;direction)	NE2
SEA	SE4 h=1.50 m
ATMOSPHERIC PRESSURE	1022
TEMPERATURE	28

DAILY REPORT ADDITIONAL COMMENTS

During patrolling all around terminal at 3 nm distance no foam presence was observed

During patrolling all around terminal at 1,5 nm distance no foam presence was observed

Steps undertaken successfully eliminated foam

Sailing Venice Shorebase to Terminal	from	05.20	to	08.30
Sailing Terminal to Venice Shorebase	from	14.49	to	17.30

At 10.16 to 12.12 and 13.54 to 15.00 patrolling 1.5miles around the Terminal.

POB:

MASTER	ANTONIO BUSO
C.ENG.	SCARPA MARCO
AB	ARENA GIUSEPPE
2° MASTER	ENRICO TIOZZO NETTI

ALNG MARINE SUPERINTENDENT

Adriatic LNG Terminal
Capt. Carmelo Panebianco
 Marine Superintendent

MASTER

Antonio Buso



VESSEL DAILY REPORT



Adriatic LNG



Armerchianti Runiti Panfido & C. s.r.l.

DATE: 28.10.2014

VESSEL: HIPPOS

START ENGINE: 06.10

STOP ENGINE: 17.50

DEPARTURE	
PORT:	VENICE
TIME:	06.20

ARRIVAL	
PORT:	VENICE
TIME:	17.50

ROUTE SERVICE

POINT	LATITUDE	LONGITUDE	DIRECTION IN RELATIONS OF THE GBS	DEPTH [M]	DISTANCE FROM GBS [MILES]	TIME	ACTIVITY	PHOTO FOAM
A	45 05.360	012 35.058	S	27.5	0.1	09.44	OTHER ACTIVITY- SEE BELOW	YES
B	45 03.953	012 35.994	SE	27	1.5	10.00	OTHER ACTIVITY- SEE BELOW	NO
C	45 05.667	012 37.010	E	28	1.5	10.16	OTHER ACTIVITY- SEE BELOW	NO
D	45 06.685	012 34.868	N	27	1.5	10.33	OTHER ACTIVITY- SEE BELOW	NO
E	45 04.922	012 33.959	SW	26.5	1.5	10.49	OTHER ACTIVITY- SEE BELOW	NO
F	45 05.333	012 34.936	WSW	27.5	0.1	11.11	OTHER ACTIVITY- SEE BELOW	YES
G	45 05.687	012 37.178	E	28	1.5	11.29	OTHER ACTIVITY- SEE BELOW	NO
H	45 06.094	012 35.491	NE	27	1.5	11.42	OTHER ACTIVITY- SEE BELOW	NO
I	45 04.753	012 34.706	SW	26.5	1.5	12.02	OTHER ACTIVITY- SEE BELOW	NO
L	45 05.302	012 35.014	S	27.5	0.2	12.22	OTHER ACTIVITY- SEE BELOW	YES
M	45 05.427	012 33.220	SW	26.5	1.5	13.31	OTHER ACTIVITY- SEE BELOW	NO
N	45 06.614	012 34.997	N	27	1.5	13.47	OTHER ACTIVITY- SEE BELOW	NO
O	45 04.277	012 35.540	SE	27	1.5	14.11	OTHER ACTIVITY- SEE BELOW	NO
P	45 05.227	012 35.119	SSE	27.5	0.2	14.36	OTHER ACTIVITY- SEE BELOW	YES
Q	45 04.133	012 35.673	SE	27	1.5	14.51	OTHER ACTIVITY- SEE BELOW	NO
R	45 05.550	012 36.742	E	28	1.5	15.01	OTHER ACTIVITY- SEE BELOW	NO
S	45 06.913	012 34.795	NNW	27	1.5	15.13	OTHER ACTIVITY- SEE BELOW	NO

WEATHER

WIND (speed,direction)	NE 3
SEA	NE h 0.7
ATMOSPHERIC PRESSURE	1015
TEMPERATURE	19

DAILY REPORT ADDITIONAL COMMENTS

During patrolling all around terminal at 3 nm distance no foam presence was observed

During patrolling all around terminal at 1,5 nm distance no foam presence was observed

Steps undertaken successfully eliminated foam

Sailing Venice Shorebase to Terminal	from	06.20	to	09.44
Sailing Terminal to Venice Shorebase	from	15.13	to	17.50

Point A, F, L, P mapping foam

Point B, C, D, E, G, H, I, M, N, O, Q, R, S patrolling at 1,5 miles

POB:

MASTER	ANTONIO BUSO
C.ENG.	PENZO MATTEO
AB	FLAVIO ZENNARO
2 ^o AB	CAPPON ENRI

ALNG MARINE SUPERINTENDENT

MASTER

Adriatic LNG Terminal
Capt. Carmelo Panebianco
Marine Superintendent



VESSEL DAILY REPORT



Adriatic LNG



Rimorchiatore Rinnvi Panfido & C.s.r.l.

DATE: 29.10.2014

VESSEL: HIPPOS

START ENGINE: 06.00

STOP ENGINE: 17.10

DEPARTURE	
PORT:	VENICE
TIME:	06.10

ARRIVAL	
PORT:	VENICE
TIME:	17.10

ROUTE SERVICE

POINT	LATITUDE	LONGITUDE	DIRECTION IN RELATIONS OF THE OBS	DEPTH [M]	DISTANCE FROM OBS [MILES]	TIME	ACTIVITY	PHOTO FOAM
A	45 05.205	012 35.139	S	27.5	0.2	09.03	OTHER ACTIVITY- SEE BELOW	YES
B	45 04.335	012 36.152	SE	27	1.3	09.16	OTHER ACTIVITY- SEE BELOW	NO
C	45 05.511	012 37.201	E	28	1.4	09.26	OTHER ACTIVITY- SEE BELOW	NO
D	45 06.387	12 34.139	NW	27	1.3	09.51	OTHER ACTIVITY- SEE BELOW	NO
E	45 04.380	12 34.069	SW	28.5	1.3	10.10	OTHER ACTIVITY- SEE BELOW	NO
F	45 05.145	012 35.144	SSW	27.5	0.2	10.41	OTHER ACTIVITY- SEE BELOW	YES
G	45 05.115	012 36.431	E	28	1.2	10.54	OTHER ACTIVITY- SEE BELOW	NO
H	45 06.672	012 34.212	NW	27	1.3	11.18	OTHER ACTIVITY- SEE BELOW	NO
I	45 04.070	012 34.091	SW	26.5	1.4	11.42	OTHER ACTIVITY- SEE BELOW	NO
L	45 05.250	012 35.187	S	27.5	0.3	12.08	OTHER ACTIVITY- SEE BELOW	YES
M	45 06.525	012 36.421	NE	27	1.4	12.25	OTHER ACTIVITY- SEE BELOW	NO
N	45 05.702	012 33.722	WNW	27	1.1	12.45	OTHER ACTIVITY- SEE BELOW	NO
O	45 03.964	012 34.642	S	27	1.5	13.00	OTHER ACTIVITY- SEE BELOW	NO
P	45 05.391	012 35.306	E	27.5	0.2	13.32	OTHER ACTIVITY- SEE BELOW	YES
Q	45 04.225	012 33.955	SW	26.5	1.5	13.45	OTHER ACTIVITY- SEE BELOW	NO
R	45 04.529	012 36.696	SE	28	1.5	13.59	OTHER ACTIVITY- SEE BELOW	NO
S	45 06.423	012 36.655	NE	27	1.5	14.12	OTHER ACTIVITY- SEE BELOW	NO
T	45 06.621	012 34.747	N	27	1.5	14.22	OTHER ACTIVITY- SEE BELOW	NO
Z								

WEATHER

WIND (speed,direction)	NE 3
SEA	NE h 0.6
ATMOSPHERIC PRESSURE	1015
TEMPERATURE	21

DAILY REPORT ADDITIONAL COMMENTS

During patrolling all around terminal at 1,5 nm distance no foam presence was observed

During patrolling all around terminal at 3 nm distance no foam presence was observed

Steps undertaken successfully eliminated foam

Sailing Venice Shorebase to Terminal	from	06.10	to	09.03
Sailing Terminal to Venice Shorebase	from	14.22	to	17.10

Point A,F,L,P mapping foam

Point B,C,D,E,G,H,I,M,N,O,Q,R,S,T patrolling at 1,5 miles


POB:

MASTER	ANTONIO BUSO
C.ENG.	PENZO MATTEO
AB	ENRI CAPPON
2* MASTER	NICOLA PENZO

ALNG MARINE SUPERINTENDENT

Adriatic LNG Terminal
Capt. Carmelo Panebianco
Marine Superintendent

MASTER



VESSEL DAILY REPORT



Adriatic LNG



Armatori: Ruviti Panfido & C.s.r.l.

DATE: 18.12.2014

VESSEL: HIPPOS

START ENGINE: 06.00

STOP ENGINE: 18.15

DEPARTURE	
PORT:	VENICE
TIME:	06.30

ARRIVAL	
PORT:	VENICE
TIME:	18.15

ROUTE SERVICE

POINT	LATITUDE	LONGITUDE	DIRECTION IN RELATIONS OF THE OBS	DEPTH [M]	DISTANCE FROM OBS [MILES]	TIME	ACTIVITY	PHOTO FOAM
A	45 06.602 N	012 33.927 E	NW	27	1.5	09.11	OTHER ACTIVITY- SEE BELOW	NO
B	45 05.724 N	012 37.404 E	ENE	27	1.5	09.38	OTHER ACTIVITY- SEE BELOW	NO
C	45 03.859 N	012 34.627 E	SW	27	1.6	10.08	OTHER ACTIVITY- SEE BELOW	NO
D	45 05.573 N	012 35.113 E	N	27.6	0,05	11.00	OTHER ACTIVITY- SEE BELOW	NO
E	45 05.337 N	012 35.133 E	S	27	0,1	11.24	OTHER ACTIVITY- SEE BELOW	YES
F	45 04.893 N	012 37.127 E	SE	27	1.5	11.41	OTHER ACTIVITY- SEE BELOW	NO
G	45 04.077 N	012 36.242 E	SE	27	1.5	11.55	OTHER ACTIVITY- SEE BELOW	NO
H	45 05.315 N	012 34.958 E	SW	27	0,13	12.38	OTHER ACTIVITY- SEE BELOW	YES
I	45 06.258 N	012 36.830 E	NE	27	1.5	13.00	OTHER ACTIVITY- SEE BELOW	NO
L	45 05.415 N	012 34.982 E	SW	27.5	0,12	14.03	OTHER ACTIVITY- SEE BELOW	YES
M	45 04.959 N	012 32.924 E	WSW	26	1.5	14.18	OTHER ACTIVITY- SEE BELOW	NO
N	45 06.641 N	012 33.981 E	NW	26.5	1.3	14.36	OTHER ACTIVITY- SEE BELOW	NO
O	45 05.278 N	012 34.721 E	SW	27	0,28	15.20	OTHER ACTIVITY- SEE BELOW	YES
P	45 05.304 N	012 36.576 E	E	27	1.2	15.37	OTHER ACTIVITY- SEE BELOW	NO
Q	45 07.161 N	012 35.833 E	NNE	26	1.6	15.47	OTHER ACTIVITY- SEE BELOW	NO
R								
S								
T								
U								
V								
Z								

WEATHER

WIND (speed,direction)	CALM
SEA	CALM
ATMOSPHERIC PRESSURE	1027
TEMPERATURE	12

DAILY REPORT ADDITIONAL COMMENTS

During patrolling all around terminal at 1,5 nm distance no foam presence was observed

During patrolling all around terminal at 3 nm distance no foam presence was observed

Steps undertaken successfully eliminated foam

Sailing Venice Shorebase to Terminal from 06.30 to 09.11

Sailing Terminal to Venice Shorebase from 15.47 to 18.15

Point E,H,L,O Mapping foam

Point A,B,C,D,F,G,I,M,N,P,Q patrolling at 1,5 miles

POB:


MASTER	PENZO NICOLA
C.ENG.	SCARPA MARCO
AB	CHEREGHIN DANIELE
1* OFFICER	LAZZARINI CRISTIAN

ALNG MARINE SUPERINTENDENT


Adriatic LNG Terminal
Capt. Carmelo Panebianco
Marine Superintendent

MASTER

Nicola Penzo



VESSEL DAILY REPORT



Armatori Penzo Panfido & C. s.r.l.

DATE: 19.12.2014

VESSEL: HIPPOS

START ENGINE: 06.00

STOP ENGINE: 17.15

DEPARTURE	
PORT:	VENICE
TIME:	06.20

ARRIVAL	
PORT:	VENICE
TIME:	17.15

ROUTE SERVICE

POINT	LATITUDE	LONGITUDE	DIRECTION IN RELATIONS OF THE OBS	DEPTH [M]	DISTANCE FROM OBS [MILES]	TIME	ACTIVITY	PHOTO FOAM
A	45 05.319 N	012 35.239 E	S	27	0,17	09.22	OTHER ACTIVITY- SEE BELOW	YES
B	45 04.330 N	012 36.395 E	SE	27	1,5	09.32	OTHER ACTIVITY- SEE BELOW	NO
C	45 06.869 N	012 36.064 E	NNE	27	1,5	09.50	OTHER ACTIVITY- SEE BELOW	NO
D	45 04.610 N	012 33.145 E	WSW	27,5	1,5	10.16	OTHER ACTIVITY- SEE BELOW	NO
E	45 05.193 N	012 35.331 E	SE	27	0,24	11.09	OTHER ACTIVITY- SEE BELOW	YES
F	45 06.794 N	012 36.582 E	NE	27	1,7	11.24	OTHER ACTIVITY- SEE BELOW	NO
G	45 06.145 N	012 32.722 E	NW	27,5	1,7	11.48	OTHER ACTIVITY- SEE BELOW	NO
H	45 03.682 N	012 35.097 E	S	27	1,5	12.16	OTHER ACTIVITY- SEE BELOW	NO
I	45 05.327 N	012 37.418 E	E	27	1,6	13.00	OTHER ACTIVITY- SEE BELOW	NO
L	45 05.306 N	012 35.397 E	SE	27	0,2	12.57	OTHER ACTIVITY- SEE BELOW	YES
M	45 06.851 N	012 34.831 E	N	26	1,5	13.21	OTHER ACTIVITY- SEE BELOW	NO
N	45 04.833 N	012 32.960 E	WSW	26,5	1,5	13.46	OTHER ACTIVITY- SEE BELOW	NO
O	45 05.321 N	012 35.389 E	SE	27	0,2	14.25	OTHER ACTIVITY- SEE BELOW	YES
P								
Q								
R								
S								
T								
U								
V								
Z								

WEATHER

WIND (speed;direction)	CALM
SEA	CALM
ATMOSPHERIC PRESSURE	1029
TEMPERATURE	12

DAILY REPORT ADDITIONAL COMMENTS

Steps undertaken successfully eliminated foam
 During patrolling all around terminal at 1,5 nm distance no foam presence was observed
 During patrolling all around terminal at 3 nm distance no foam presence was observed

Sailing Venice Shorebase to Terminal	from	06.20	to	09.22
Sailing Terminal to Venice Shorebase	from	14.25	to	17.15

Point A,E,L,O Mapping Foam
 Point B,C,D,F,G,H,I,M,N patrolling at 1,5 miles

POB:

MASTER	PENZO NICOLA
C.ENG.	PENZO MATTEO
AB	CHEREGHIN DANIELE
1* OFFICER	LAZZARINI CRISTIAN

ALNG MARINE SUPERINTENDENT

Adriatic LNG Terminal
 Capt. Carmelo Panebianco
 Marine Superintendent

MASTER



VESSEL DAILY REPORT



Adriatic LNG



Rimorchiatore Penzo Panfido & C.s.r.l.

DATE: 20.12.2014

VESSEL: HIPPOS

START ENGINE: 06.00

STOP ENGINE: 17.10

DEPARTURE	
PORT:	VENICE
TIME:	06.20

ARRIVAL	
PORT:	VENICE
TIME:	17.10

ROUTE SERVICE

POINT	LATITUDE	LONGITUDE	DIRECTION IN RELATIONS OF THE GBS	DEPTH [M]	DISTANCE FROM GBS (MILES)	TIME	ACTIVITY	PHOTO FOAM
A	45 05.297 N	012 35.332 E	SE	27.5	0,195	09.06	OTHER ACTIVITY- SEE BELOW	YES
B	45 05.719 N	012 37.402 E	E	27	1.6	09.24	OTHER ACTIVITY- SEE BELOW	NO
C	45 06.864 N	012 33.993 E	NW	26	1.6	09.47	OTHER ACTIVITY- SEE BELOW	NO
D	45 04.105 N	012 33.859 E	SW	26.5	1.6	10.15	OTHER ACTIVITY- SEE BELOW	NO
E	45 05.284 N	012 35.351 E	SE	27.5	0,22	10.52	OTHER ACTIVITY- SEE BELOW	YES
F	45 06.920 N	012 36.014 E	NNE	26	1.5	11.18	OTHER ACTIVITY- SEE BELOW	NO
G	45 05.762 N	012 33.085 E	WNW	26	1.5	11.41	OTHER ACTIVITY- SEE BELOW	NO
H	45 05.141 N	012 35.453 E	SE	27.5	0,39	12.10	OTHER ACTIVITY- SEE BELOW	YES
I	45 03.969 N	012 34.845 E	S	27	1.5	12.36	OTHER ACTIVITY- SEE BELOW	NO
L	45 06.197 N	012 36.317 E	NE	27	1.2	13.31	OTHER ACTIVITY- SEE BELOW	NO
M	45 05.386 N	012 35.363 E	ESE	27.5	0,2	14.05	OTHER ACTIVITY- SEE BELOW	YES
N	45 04.430 N	012 36.704 E	SE	26.5	1.5	14.15	OTHER ACTIVITY- SEE BELOW	NO
O	45 06.913 N	012 34.970 E	N	26	1.5	14.32	OTHER ACTIVITY- SEE BELOW	NO
P								
Q								
R								
S								
T								
U								
V								
Z								

WEATHER

WIND (speed,direction)	CALM
SEA	CALM
ATMOSPHERIC PRESSURE	1032
TEMPERATURE	13

DAILY REPORT ADDITIONAL COMMENTS

Steps undertaken successfully eliminated foam

During patrolling all around terminal at 3 nm distance no foam presence was observed

During patrolling all around terminal at 1,5 nm distance no foam presence was observed

Sailing Venice Shorebase to Terminal	from	06.20	to	09.06
Sailing Terminal to Venice Shorebase	from	14.32	to	17.10

Point A,E,H,M Mapping foam

Point B,C,D,F,G,I,L,N,O patrolling at 1,5 miles

POB:

MASTER	PENZO NICOLA
C.ENG.	PENZO MATTEO
AB	CHEREGHIN DANIELE
1° OFFICER	LAZZARINI CRISTIAN

ALNG MARINE SUPERINTENDENT

Adriatic LNG Terminal
Capt. Carmelo Panebianco
Marine Superintendent

MASTER



VESSEL DAILY REPORT



Adriatic LNG



Remerchiatori Raimondo Panfido & C.s.r.l.

DATE: 17.02.2015

VESSEL: HIPPOS

START ENGINE: 05.00

STOP ENGINE: 17.20

DEPARTURE	
PORT:	VENICE
TIME:	05.20

ARRIVAL	
PORT:	VENICE
TIME:	17.20

ROUTE SERVICE

POINT	LATITUDE	LONGITUDE	DIRECTION IN RELATIONS OF THE OBS	DEPTH [M]	DISTANCE FROM OBS [MILES]	TIME	ACTIVITY	PHOTO FOAM
A	45 05.387 N	012 34.879 E	S	27,5	0,1	08.50	OTHER ACTIVITY- SEE BELOW	YES
B	45 05.929 N	012 34.455 E	NNW	27	0,7	10.36	OTHER ACTIVITY- SEE BELOW	NO
C	45 05.380 N	012 34.895 E	S	27,5	0,08	11.19	OTHER ACTIVITY- SEE BELOW	YES
D	45 05.292 N	012 36.203 E	E	27	1	12.30	OTHER ACTIVITY- SEE BELOW	NO
E	45 05.422 N	012 35.179 E	E	27,5	0,05	13.25	OTHER ACTIVITY- SEE BELOW	YES
F	45 05.445 N	012 35.289 E	S	27,5	0,07	14.31	OTHER ACTIVITY- SEE BELOW	NO
G								
H								
I								
J								
K								
L								
M								
N								
O								
P								
Q								
R								
S								
T								
U								
V								
Z								

WEATHER

WIND (speed,direction)	VAR 4
SEA	VAR 3/4
ATMOSPHERIC PRESSURE	1035
TEMPERATURE	10

DAILY REPORT ADDITIONAL COMMENTS

Steps undertaken successfully eliminated foam

During patrolling all around terminal at 3 nm distance no foam presence was observed

During patrolling all around terminal at 1,5 nm distance no foam presence was observed

Sailing Venice Shorebase to Terminal	from	05.20	to	08.10
Sailing Terminal to Venice Shorebase	from	14.31	to	17.20

Point A,C,E mapping foam

Point B,D,F patrolling

POB:

MASTER	BUSO ANTONIO
C.ENG.	PENZO MATTEO
AB	LAVEZZO MASSIMO
1* OFFICER	LAZZARINI CRISTIAN


ALNG MARINE SUPERINTENDENT

MASTER

Adriatic LNG Terminal
Capt. Carmelo Panebianco
Marine Superintendent



VESSEL DAILY REPORT



Remorchiatori Riuniti Sanfido & C.s.r.l.

DATE:
 VESSEL:

START ENGINE: STOP ENGINE:

DEPARTURE	
PORT:	VENICE
TIME:	06.30

ARRIVAL	
PORT:	VENICE
TIME:	18.00

ROUTE SERVICE

POINT	LATITUDE	LONGITUDE	DIRECTION IN RELATIONS OF THE GBS	DEPTH [M]	DISTANCE FROM OBS (MILES)	TIME	ACTIVITY	PHOTO FOAM
A	45 08.836N	012 33.141E	NW	26	2	09.15	OTHER ACTIVITY- SEE BELOW	NO
B	45 03.781N	012 33.412E	SW	27	2.1	09.40	OTHER ACTIVITY- SEE BELOW	NO
C	45 04.132N	012 37.730 E	SE	26	2.3	10.08	OTHER ACTIVITY- SEE BELOW	NO
D	45 05.412N	012 35.070E	S	27.5	0,03	11.39	OTHER ACTIVITY- SEE BELOW	YES
E	45 05.419N	012 35.069E	S	27.5	0,03	13.11	OTHER ACTIVITY- SEE BELOW	YES
F	45 05.828N	012 36.773E	ENE	27.5	1.2	13.24	OTHER ACTIVITY- SEE BELOW	NO
G	45 06.964 N	012 33.916E	NW	26	1.7	13.45	OTHER ACTIVITY- SEE BELOW	NO
H	45 04.808 N	012 34.294 E	SSW	25	1	14.09	OTHER ACTIVITY- SEE BELOW	NO
I	45 05.421 N	012 35.035 E	S	27.5	0,03	14.19	OTHER ACTIVITY- SEE BELOW	YES
J	45 06.390 N	012 35.758 E	NE	27.5	1.2	14.37	OTHER ACTIVITY- SEE BELOW	NO
K	45 04.824 N	012 37.362 E	ESE	27.5	1,6	14.55	OTHER ACTIVITY- SEE BELOW	NO
L	45 05.422 N	012 35.025 E	S	27.5	0,03	15.15	OTHER ACTIVITY- SEE BELOW	YES
M								
N								
O								
P								
Q								
R								
S								
T								
U								
V								
Z								

WEATHER	
WIND (speed,direction)	Calm
SEA	SE 2
ATMOSPHERIC PRESSURE	1024
TEMPERATURE	17

DAILY REPORT ADDITIONAL COMMENTS

Steps undertaken successfully eliminated foam
 During patrolling all around terminal at 1,5 nm distance no foam presence was observed
 During patrolling all around terminal at 3 nm distance no foam presence was observed
 Sailing Venice Shorebase to Terminal from 06.30 to 09.15
 Sailing Terminal to Venice Shorebase from 15.15 to 18.00
 Point D, E, I, L Mapping Foam
 Point A, B, C, D, F, G, H, J, K Patrolling

POB:	
MASTER	TIOZZO NETTI ENRICO
C.ENG.	PENZO MATTEO
AB	LEZZI GIUSEPPE
2* MASTER	BUSO ANTONIO

ALNG MARINE SUPERINTENDENT MASTER

Adriatic LNG Terminal
 Capt. Carmelo Panebianco
 Marine Superintendent

[Signature]



VESSEL DAILY REPORT



Adriatic LNG



Rimorchiatore Rinnati Panfido & C.s.r.l

DATE: 16.04.2015

VESSEL: HIPPOS

START ENGINE: 06.00

STOP ENGINE: 18.00

DEPARTURE	
PORT:	VENICE
TIME:	06.15

ARRIVAL	
PORT:	VENICE
TIME:	18.00

ROUTE SERVICE

POINT	LATITUDE	LONGITUDE	DIRECTION IN RELATIONS OF THE OBS	DEPTH [M]	DISTANCE FROM OBS [MILES]	TIME	ACTIVITY	PHOTO FOAM
A	45 07.252N	012 33.143E	NW	26	2.3	08.56	OTHER ACTIVITY- SEE BELOW	NO
B	45 04.897N	012 34.142E	SW	26.5	0.9	09.08	OTHER ACTIVITY- SEE BELOW	NO
C	45 04.809N	012 36.062 E	SE	27	1	09.16	OTHER ACTIVITY- SEE BELOW	NO
D	45 05.413N	012 35.073E	S	27.5	0,03	09.23	OTHER ACTIVITY- SEE BELOW	YES
E	45 05.724N	012 36.960E	E	27.5	1,4	09.52	OTHER ACTIVITY- SEE BELOW	NO
F	45 08.807N	012 34.443E	N	26.5	1.5	10.09	OTHER ACTIVITY- SEE BELOW	NO
G	45 04.256 N	012 34.389E	SSW	27	1.35	10.27	OTHER ACTIVITY- SEE BELOW	NO
H	45 05.331 N	012 35.081 E	S	27	0,1	11.19	OTHER ACTIVITY- SEE BELOW	YES
I	45 05.411 N	012 34.976 E	S	27.5	0,05	13.18	OTHER ACTIVITY- SEE BELOW	YES
J	45 05.368 N	012 33.298E	W	27.5	1.3	13.30	OTHER ACTIVITY- SEE BELOW	NO
K	45 07.011 N	012 35.713 E	N	26	1.6	13.55	OTHER ACTIVITY- SEE BELOW	NO
L	45 04.488 N	012 36.832E	SE	27.5	1.6	14.18	OTHER ACTIVITY- SEE BELOW	NO
M	45 05.425 N	012 35.029 E	S	27.5	0,04	15.15	OTHER ACTIVITY- SEE BELOW	YES
N	45 06.442 N	012 33.887 E	NW	27	1.3	15.25	OTHER ACTIVITY- SEE BELOW	NO
O								
P								
Q								
R								
S								
T								
U								
V								
Z								

WEATHER

WIND (speed,direction)	Calm
SEA	SE 2
ATMOSPHERIC PRESSURE	1026
TEMPERATURE	17

DAILY REPORT ADDITIONAL COMMENTS

Steps undertaken successfully eliminated foam

During patrolling all around terminal at 1,5 nm distance no foam presence was observed

During patrolling all around terminal at 3 nm distance no foam presence was observed

Sailing Venice Shorebase to Terminal from 06.15 to 08.56

Sailing Terminal to Venice Shorebase from 15.25 to 18.00

Point=D-H-I-M Mapping foam

Point= A-B-C-E-F-G-J-K-L-N patrolling

POB:

MASTER	TIOZZO NETTI ENRICO
C.ENG.	PENZO MATTEO
AB	Ballarín Mario
2° AB	LEZZI GIUSEPPE

ALNG MARINE SUPERINTENDENT

MASTER

Adriatic LNG Terminal

Capt. Carmelo Panebianco

Marine Superintendent



VESSEL DAILY REPORT



Adriatic LNG



Rennschuttler, Brunelli Panfido & C. s.r.l.

DATE: 17.04.2015

VESSEL: HIPPOS

START ENGINE: 06.00

STOP ENGINE: 18.10

DEPARTURE	
PORT:	VENICE
TIME:	06.15

ARRIVAL	
PORT:	VENICE
TIME:	18.10

ROUTE SERVICE

POINT	LATITUDE	LONGITUDE	DIRECTION IN RELATIONS OF THE OBS	DEPTH [M]	DISTANCE FROM OBS (MILES)	TIME	ACTIVITY	PHOTO FOAM
A	45 07.162N	012 32.638E	NW	26	2.4	08.35	OTHER ACTIVITY- SEE BELOW	NO
B	45 04.598N	012 33.849E	SW	26.5	1.3	08.49	OTHER ACTIVITY- SEE BELOW	NO
C	45 04.962N	012 36.864 E	E	27.5	1.3	09.00	OTHER ACTIVITY- SEE BELOW	NO
D	45 05.352N	012 35.311E	SE	27.5	0,1	09.10	OTHER ACTIVITY- SEE BELOW	YES
E	45 05.443N	012 36.758E	E	27.5	1,2	09.24	OTHER ACTIVITY- SEE BELOW	NO
F	45 08.405N	012 33.607E	NW	26.5	1,4	09.52	OTHER ACTIVITY- SEE BELOW	NO
G	45 04.412 N	012 34.189E	SW	26.5	1,2	10.08	OTHER ACTIVITY- SEE BELOW	NO
H	45 04.559 N	012 35.689 E	SE	27,5	0,95	10,47	OTHER ACTIVITY- SEE BELOW	YES
I	45 05.132 N	012 35.198 E	S	27,5	0,25	10,56	OTHER ACTIVITY- SEE BELOW	YES
J	45 04.239N	012 35.251 E	S	27,5	1,15	12,01	OTHER ACTIVITY- SEE BELOW	YES
K	45 05.105 N	012 34.976 E	SSW	27,5	0,33	12,26	OTHER ACTIVITY- SEE BELOW	YES
L	45 05.689 N	012 33.389 E	W	26	1,2	12,40	OTHER ACTIVITY- SEE BELOW	NO
M	45 06.462 N	012 36.506 E	NE	27,5	1,4	13,03	OTHER ACTIVITY- SEE BELOW	NO
N	45 04.125 N	012 36.004 E	SE	27,5	1,4	13,17	OTHER ACTIVITY- SEE BELOW	NO
O	45 05.366 N	012 34.839 E	SW	27,5	0,15	13,41	OTHER ACTIVITY- SEE BELOW	YES
P	45 04.785 N	012 34.764 E	SW	27	0,7	13,49	OTHER ACTIVITY- SEE BELOW	NO
Q	45 04.778 N	012 36.758 E	SE	27,5	1,4	13,59	OTHER ACTIVITY- SEE BELOW	NO
R	45 06.621 N	012 33.292 E	NW	26	1,8	14,16	OTHER ACTIVITY- SEE BELOW	NO
S	45 03.534 N	012 33.224 E	SW	27	2,3	14,33	OTHER ACTIVITY- SEE BELOW	NO
T	45 05.073 N	012 38.958 E	E	28	2,7	14,58	OTHER ACTIVITY- SEE BELOW	NO
U	45 08.042 N	012 34.667E	N	26	2,7	15,20	OTHER ACTIVITY- SEE BELOW	NO
V								
Z								

WEATHER

WIND (speed;direction)	S 2
SEA	S 2
ATMOSPHERIC PRESSURE	1022
TEMPERATURE	15

DAILY REPORT ADDITIONAL COMMENTS

Steps undertaken successfully eliminated foam

During patrolling all around terminal at 3 nm distance no foam presence was observed

During patrolling all around terminal at 1,5 nm distance no foam presence was observed

Sailing Venice Shorebase to Terminal	from	06.15	to	08.35
Sailing Terminal to Venice Shorebase	from	15.20	to	18.10

Points d-k-o Mapping foam

Points a,b,c,e,f,g,h,j,l,m,n,p,q,r,s,t,u patrolling

POB:

MASTER	TIOZZO NETTI ENRICO
C.ENG.	PERINI DIEGO
AB	VIANELLO IGINIO
2° AB	LEZZI GIUSEPPE


ALNG MARINE SUPERINTENDENT

Adriatic LNG Terminal
Capt. Carmelo Panebianco
Marine Superintendent

MASTER



VESSEL DAILY REPORT



Rimorchiatore Riuniti Panfili & C. s.r.l.

DATE:

VESSEL:

START ENGINE:

STOP ENGINE:

DEPARTURE	
PORT:	VENICE
TIME:	

ARRIVAL	
PORT:	VENICE
TIME:	

ROUTE SERVICE

POINT	LATITUDE	LONGITUDE	DIRECTION IN RELATIONS OF THE GBS	DEPTH [M]	DISTANCE FROM GBS [MILES]	TIME	ACTIVITY	PHOTO FOAM
A								
B								
C								
D								
E								
F								
G								
H								
I								
J								
K								
L								
M								
N								
O								
P								
Q								
R								
S								
T								
U								
V								
Z								

WEATHER	
WIND (speed;direction)	
SEA	
ATMOSPHERIC PRESSURE	
TEMPERATURE	

DAILY REPORT ADDITIONAL COMMENTS

Sailing Venice Shorebase to Terminal	from		to	
Sailing Terminal to Venice Shorebase	from		to	


The tug stay in port for bad weather

POB:	
MASTER	TIOZZO NETTI ENRICO
C.ENG.	TREVISAN CRISTIAN
AB	LEZZI GIUSEPPE
2° AB	MASSIMO LAVEZZO

ALNG MARINE SUPERINTENDENT

MASTER

Adriatic LNG Terminal
Capt. Carmelo Panebianco
Marine Superintendent



VESSEL DAILY REPORT



Rimorchiatori Riuniti Panfido & C. s.r.l.

DATE: 18.06.2015

VESSEL: GEMINUS

START ENGINE: 06.00

STOP ENGINE: 19.30

DEPARTURE	
PORT:	VENICE
TIME:	06.20

ARRIVAL	
PORT:	VENICE
TIME:	19.30

ROUTE SERVICE

POINT	LATITUDE	LONGITUDE	DIRECTION IN RELATIONS OF THE GBS	DEPTH [M]	DISTANCE FROM GBS (MILES)	TIME	ACTIVITY	PHOTO FOAM
A	45 08.072N	012 33.012E	NW	26.5	3	09.10	OTHER ACTIVITY- SEE BELOW	NO
B	45 06.842N	012 33.811E	NW	26.5	1.65	09.19	OTHER ACTIVITY- SEE BELOW	NO
C	45 04.988N	012 33.967E	SW	26.5	0.95	09.31	OTHER ACTIVITY- SEE BELOW	NO
D	45 05.505N	012 35.695E	E	28	0.3	09.58	OTHER ACTIVITY- SEE BELOW	YES
E	45 07.046N	012 35.540E	N	26.5	1.65	10.19	OTHER ACTIVITY- SEE BELOW	NO
F	45 05.346N	012 33.195E	W	26	1.3	10.46	OTHER ACTIVITY- SEE BELOW	NO
G	45 04.465N	012 34.759E	S	27	1	10.58	OTHER ACTIVITY- SEE BELOW	NO
H	45 05.460N	012 35.363E	E	28	0.1	11.34	OTHER ACTIVITY- SEE BELOW	YES
I	45 05.407N	012 35.121E	S	28	0.05	13.34	OTHER ACTIVITY- SEE BELOW	YES
J	45 05.252N	012 31.534E	W	25	2.55	14.00	OTHER ACTIVITY- SEE BELOW	NO
K	45 07.862N	012 37.039E	NE	27	2.8	14.35	OTHER ACTIVITY- SEE BELOW	NO
L	45 03.341N	012 37.216E	NE	28	2.55	15.09	OTHER ACTIVITY- SEE BELOW	NO
M	45 05.363N	012 35.379E	SE	28	0.2	15.30	OTHER ACTIVITY- SEE BELOW	YES
N	45 04.933N	012 37.272E	ESE	28	1.55	15.42	OTHER ACTIVITY- SEE BELOW	NO
O	45 04.822N	012 33.897E	SW	26.5	1.05	16.01	OTHER ACTIVITY- SEE BELOW	NO
P	45 06.475N	012 33.225E	W	26	1.65	16.12	OTHER ACTIVITY- SEE BELOW	NO
Q								
R								
S								
T								
U								
V								
Z								

WEATHER	
WIND (speed;direction)	E 3
SEA	E 3
ATMOSPHERIC PRESSURE	1030
TEMPERATURE	28

DAILY REPORT ADDITIONAL COMMENTS

During patrolling all around the terminal at 3 nm distance no foam presence was observed

During patrolling all around the terminal at 1,5 nm distance no foam presence was observed

Sailing Venice Shorebase to Terminal from 06.20 to 09.10

Sailing Terminal to Venice Shorebase from 16.12 to 19.30


point D, H, I, M Mapping Foam

point A, B, C, E, F, G, J, K, L, N, O, P patrolling

POB:	
MASTER	TIOZZO NETTI ENRICO
C.ENG.	TREVISAN CRISTIAN
AB	LEZZI GIUSEPPE
2° AB	MASSIMO LAVEZZO

ALNG MARINE SUPERINTENDENT
Adriatic LNG Terminal
Capt. Carmelo Panebianco
Marine Superintendent

MASTER
Tiozzo Enri



VESSEL DAILY REPORT



Rimorchiatori Runiti Panfalo & C. s.r.l.

DATE: 19.06.2015

VESSEL: GEMINUS

START ENGINE: 05.00

STOP ENGINE: 18.00

DEPARTURE	
PORT:	VENICE
TIME:	05.20

ARRIVAL	
PORT:	VENICE
TIME:	18.00

ROUTE SERVICE

POINT	LATITUDE	LONGITUDE	DIRECTION IN RELATIONS OF THE OBS	DEPTH [M]	DISTANCE FROM OBS [MILES]	TIME	ACTIVITY	PHOTO FOAM
A	45 07.857N	012 32.493E	NW	24	3	08.04	OTHER ACTIVITY- SEE BELOW	NO
B	45 06.806N	012 33.601E	NW	26	1.7	08.12	OTHER ACTIVITY- SEE BELOW	NO
C	45 03.935N	012 35.504E	S	27.5	1.5	08.32	OTHER ACTIVITY- SEE BELOW	NO
D	45 05.022N	012 35.255E	SSE	27.5	0,4	09.04	OTHER ACTIVITY- SEE BELOW	YES
E	45 03.803N	012 36.483E	SE	28	1.85	09.21	OTHER ACTIVITY- SEE BELOW	NO
F	45 07.072N	012 36.961E	NW	27	2,1	09.43	OTHER ACTIVITY- SEE BELOW	NO
G	45 05.558N	012 31.770E	W	25.5	2.3	10.13	OTHER ACTIVITY- SEE BELOW	NO
H	45 05.262N	012 35.084E	S	28	0,18	10.41	OTHER ACTIVITY- SEE BELOW	YES
I	45 05.321N	012 34.944E	SW	28	0,16	12.00	OTHER ACTIVITY- SEE BELOW	YES
J	45 02.848N	012 33.125E	SW	27	3	12.21	OTHER ACTIVITY- SEE BELOW	NO
K	45 07.903N	012 34.539E	N	26	2.5	13.02	OTHER ACTIVITY- SEE BELOW	NO
L	45 03.824N	012 37.591E	SE	29	2.4	13.34	OTHER ACTIVITY- SEE BELOW	NO
M	45 05.255N	012 35.307E	SE	28	0,25	14.00	OTHER ACTIVITY- SEE BELOW	YES
N	45 04.111N	012 36.272E	SE	28	1.6	14.11	OTHER ACTIVITY- SEE BELOW	NO
O	45 03.983N	012 33.427E	SW	27	1.9	14.27	OTHER ACTIVITY- SEE BELOW	NO
P	45 06.712N	012 32.993E	W	26	2	14.47	OTHER ACTIVITY- SEE BELOW	NO
Q								
R								
S								
T								
U								
V								
Z								

WEATHER

WIND (speed,direction)	CALM
SEA	CALM
ATMOSPHERIC PRESSURE	1030
TEMPERATURE	28

DAILY REPORT ADDITIONAL COMMENTS

During patrolling all around the terminal at 3 nm distance no foam presence was observed

During patrolling all around the terminal at 1,5 nm distance no foam presence was observed

Sailing Venice Shorebase to Terminal from 05.20 to 08.04

Sailing Terminal to Venice Shorebase from 14.47 to 18.00

point D, H, I, M Mapping Foam

point A, B, C, E, F,G,J,K,L,N,O,P patrolling

POB:

MASTER	TIOZZO NETTI ENRICO
C.ENG.	TREVISAN CRISTIAN
AB	LEZZI GIUSEPPE
2° AB	MASSIMO LAVEZZO

ALNG MARINE SUPERINTENDENT
Adriatic LNG Terminal
Capt. Carmelo Panebianco
Marine Superintendent

MASTER

Enrico Tiozzo



VESSEL DAILY REPORT



Repubblica Italiana
Rennobchiatore Panfido & C. s.r.l.

DATE: 17.08.2015

VESSEL: HIPPOS

START ENGINE: 06.00

STOP ENGINE: 18.30

DEPARTURE	
PORT:	VENICE
TIME:	06.20

ARRIVAL	
PORT:	VENICE
TIME:	18.30

ROUTE SERVICE

POINT	LATITUDE	LONGITUDE	DIRECTION IN RELATIONS OF THE GBS	DEPTH [M]	DISTANCE FROM GBS [MILES]	TIME	ACTIVITY	PHOTO FOAM
A	45 07.740 N	012 32.446 E	NW	24.5	3	08.50	OTHER ACTIVITY- SEE BELOW	NO
B	45 02.813 N	012 33.787 E	SSW	27	2.8	09.14	OTHER ACTIVITY- SEE BELOW	NO
C	45 05.830 N	012 38.920 E	ENE	27	2.75	09.40	OTHER ACTIVITY- SEE BELOW	NO
D	45 08.123 N	012 36.896 E	NE	26	1.45	09.49	OTHER ACTIVITY- SEE BELOW	NO
E	45 08.415 N	012 33.323 E	NW	26.5	1.5	10.03	OTHER ACTIVITY- SEE BELOW	NO
F	45 05.117 N	012 35.272 E	SSW	28	0.25	10.48	OTHER ACTIVITY- SEE BELOW	YES
G	45 06.129 N	012 36.581 E	NE	27	1.2	11.00	OTHER ACTIVITY- SEE BELOW	NO
H	45 05.862 N	012 33.093 E	WNW	26	1.5	11.15	OTHER ACTIVITY- SEE BELOW	NO
I	45.05.171 N	012. 35.128 E	S	28	0.25	11.49	OTHER ACTIVITY- SEE BELOW	YES
J	45.05.240 N	012.35.028 E	SSW	28	0.2	13.35	OTHER ACTIVITY- SEE BELOW	YES
K	45.03.516 N	012.37.833 E	SE	27	2.75	13.52	OTHER ACTIVITY- SEE BELOW	NO
L	45.08.114 N	012.36.099 E	NNE	26	2.8	14.18	OTHER ACTIVITY- SEE BELOW	NO
M	45.05.028 N	012.31.810 E	W	25	2.4	14.43	OTHER ACTIVITY- SEE BELOW	NO
N	45.05.194 N	012.35.232 E	SSE	28	0.2	15.20	OTHER ACTIVITY- SEE BELOW	YES
O	45.04.170 N	012.35.817 E	SSE	27	1.4	15.28	OTHER ACTIVITY- SEE BELOW	NO
P	45.04.691 N	012.33.329 E	SW	26	1.55	15.38	OTHER ACTIVITY- SEE BELOW	NO
Q	45.07.605 N	012.34.730 E	N	25	2.25	15.54	OTHER ACTIVITY- SEE BELOW	NO
R								
S								
T								
U								
V								
Z								

WEATHER	
WIND (speed;direction)	NE 2
SEA	NE 2
ATMOSPHERIC PRESSURE	1018
TEMPERATURE	26

DAILY REPORT ADDITIONAL COMMENTS

During patrolling all around the terminal at 3 nm distance no foam presence was observed

During patrolling all around the terminal at 1,5 nm distance no foam presence was observed

Sailing Venice Shorebase to Terminal	from	06.20	to	08.50
Sailing Terminal to Venice Shorebase	from	15.54	to	18.30

Point F,I,J,N Mapping foam

Point A,B,C,D,E,G,H;K,L,M,O,P,Q patrolling


POB:	
MASTER	TIOZZO N. ENRICO
C.ENG.	PERINI DIEGO
AB	LAVEZZO MASSIMO
2° AB	BOSCOLO ANDREA

Adriatic LNG Terminal
 ALNG MARINE SUPERINTENDENT
Capt. Carmelo Panbianco
 Marine Superintendent

MASTER



VESSEL DAILY REPORT



Rivierchiaro, Rovato, Panfido & C. s.r.l.

DATE: 18.08.2015

VESSEL: HIPPOS

START ENGINE: 06.00

STOP ENGINE: 18.40

DEPARTURE	
PORT:	VENICE
TIME:	06.15

ARRIVAL	
PORT:	VENICE
TIME:	18.40

ROUTE SERVICE

POINT	LATITUDE	LONGITUDE	DIRECTION IN RELATIONS OF THE GBS	DEPTH [M]	DISTANCE FROM GBS [MILES]	TIME	ACTIVITY	PHOTO FOAM
A	45 07.449 N	012 31.927 E	NW	24	3	08.26	OTHER ACTIVITY- SEE BELOW	NO
B	45 03.449 N	012 33.828 E	SSW	27	2.2	08.47	OTHER ACTIVITY- SEE BELOW	NO
C	45 06.059 N	012 37.332 E	ENE	28	1.65	09.06	OTHER ACTIVITY- SEE BELOW	NO
D	45 05.374 N	012 35.332 E	SE	28.5	0.15	09.32	OTHER ACTIVITY- SEE BELOW	YES
E	45 03.171 N	012 37.138 E	SSE	28	2.7	09.52	OTHER ACTIVITY- SEE BELOW	NO
F	45 07.996 N	012 35.440 E	N	26	2.6	10.26	OTHER ACTIVITY- SEE BELOW	NO
G	45 05.239 N	012 31.903 E	W	25	2.25	10.52	OTHER ACTIVITY- SEE BELOW	NO
H	45 05.159 N	012 34.916 E	SSW	29	0.3	11.20	OTHER ACTIVITY- SEE BELOW	YES
I	45.05.378 N	012.35.250 E	SE	29	0.15	13.34	OTHER ACTIVITY- SEE BELOW	YES
J	45.04.552 N	012.39.150 E	ESE	28	3	13.54	OTHER ACTIVITY- SEE BELOW	NO
K	45.07.324 N	012.37.046 E	NNE	27	2.3	14.13	OTHER ACTIVITY- SEE BELOW	NO
L	45.07.472 N	012.33.168 E	NNW	25	2.5	14.29	OTHER ACTIVITY- SEE BELOW	NO
M	45.03.836 N	012.32.295 E	SW	26	2.5	14.50	OTHER ACTIVITY- SEE BELOW	NO
N	45.05.184 N	012.35.212 E	SSE	29	0.3	15.29	OTHER ACTIVITY- SEE BELOW	YES
O	45.04.489 N	012.36.167 E	SSE	28	1.1	15.37	OTHER ACTIVITY- SEE BELOW	NO
P	45.04.887 N	012.33.592 E	WSW	26	1.3	15.47	OTHER ACTIVITY- SEE BELOW	NO
Q	45.07.448 N	012.33.962 E	NNW	26	2.2	16.00	OTHER ACTIVITY- SEE BELOW	NO
R								
S								
T								
U								
V								
Z								

WEATHER	
WIND (speed;direction)	NE 3
SEA	NE 2
ATMOSPHERIC PRESSURE	1020
TEMPERATURE	27

DAILY REPORT ADDITIONAL COMMENTS

During patrolling all around the terminal at 3 nm distance no foam presence was observed

During patrolling all around the terminal at 1,5 nm distance no foam presence was observed

Sailing Venice Shorebase to Terminal from 06.15 to 08.26

Sailing Terminal to Venice Shorebase from 16.00 to 18.40

Point D, H, I, N Mapping foam

Point A, B, C, E, F, G, J, K, L, M, O, P, Q Patrolling

POB:	
MASTER	TIOZZO N. ENRICO
C.ENG.	PERINI DIEGO
AB	ARENA GIUSEPPE
2° AB	BOSCOLO ANDREA PANTALIN

ALNG MARINE SUPERINTENDENT	MASTER
----------------------------	--------

Adriatic LNG Terminal
Capt. Carmelo Panebianco
Marine Superintendent



VESSEL DAILY REPORT



Rimorchiatore Navale Pasafium & C. s.r.l.

DATE: 19.08.2015

VESSEL: HIPPOS

START ENGINE: 06.00

STOP ENGINE: 16.40

DEPARTURE	
PORT:	VENICE
TIME:	06.15

ARRIVAL	
PORT:	VENICE
TIME:	16.40

ROUTE SERVICE

POINT	LATITUDE	LONGITUDE	DIRECTION IN RELATIONS OF THE GBS	DEPTH [M]	DISTANCE FROM GBS [MILES]	TIME	ACTIVITY	PHOTO FOAM
A	45.07.932 N	012.32.736 E	NNW	24	3	08.26	OTHER ACTIVITY- SEE BELOW	NO
B	45.05.275 N	012.37.327 E	E	27	1.6	08.47	OTHER ACTIVITY- SEE BELOW	NO
C	45.04.048 N	012.33.999 E	SSW	25	1.6	09.01	OTHER ACTIVITY- SEE BELOW	NO
D	45.05.536 N	012.34.809 E	WNW	28.5	0.1	09.16	OTHER ACTIVITY- SEE BELOW	YES
E	45.05.882 N	012.32.205 E	WNW	25.5	2.1	09.31	OTHER ACTIVITY- SEE BELOW	NO
F	45.05.487 N	012.37.631 E	NE	27	2	10.01	OTHER ACTIVITY- SEE BELOW	NO
G	45.03.795 N	012.36.764 E	SSE	26	2	10.22	OTHER ACTIVITY- SEE BELOW	NO
H								
I								
J								
K								
L								
M								
N								
O								
P								
Q								
R								
S								
T								
U								
V								
Z								

WEATHER	
WIND (speed;direction)	NE 3
SEA	NE 3
ATMOSPHERIC PRESSURE	1018
TEMPERATURE	25

DAILY REPORT ADDITIONAL COMMENTS

During patrolling all around the terminal at 3 nm distance no foam presence was observed

During patrolling all around the terminal at 1,5 nm distance no foam presence was observed

Sailing Venice Shorebase to Terminal	from	06.15	to	08.26
--------------------------------------	------	-------	----	-------

Sailing Terminal to Venice Shorebase	from	13.00	to	16.40
--------------------------------------	------	-------	----	-------

From 10.22 to 13:00 standby for bad weather. At 13:00 stopped the foam mapping for bad weather

Point D Mapping foam

Point A,B,C,E,F,G Patrolling

POB:	
MASTER	TIOZZO N. ENRICO
C.ENG.	PERINI DIEGO
AB	ARENA GIUSEPPE
2° AB	BOSCOLO ANDREA PANTALIN

ALNG MARINE SUPERINTENDENT

MASTER

Adriatic LNG Terminal
Capt. Carmelo Panebianco
Marine Superintendent



***Log Fotografico da Imbarcazione
1° Campagna 25-27 Giugno 2014***

Rilevamento 1, 25 giugno 2014, 11:00 am – 11:30 am



Rilevamento 2, 25 giugno 2014, 13:00 – 13:30



Rilevamento 3, 25 giugno 2014, 14:15 – 14:45



Rilevamento 4, 25 giugno 2014, 15:30 – 16:00



Rilevamento 5, 26 giugno 2014, 9:30 – 10:00



Rilevamento 6, 26 giugno 2014, 11:00 – 11:30



Rilevamento 7, 26 giugno 2014, 13:15 – 13:45



Rilevamento 8, 26 giugno 2014, 14:30 – 15:10



Rilevamento 9, 27 giugno 2014, 08:30 – 09:00



Rilevamento 10, 27 giugno 2014, 10:30 – 11:30



Rilevamento 11, 27 giugno 2014, 11:45 – 12:10



Rilevamento 12, 27 giugno 2014, 13:15 – 14:45



***Log Fotografico da Imbarcazione
2° Campagna 25-27 Agosto 2014***

Rilevamento 4, 26 agosto 2014, 8:30 – 9:40



Rilevamento 5, 26 agosto 2014, 11:00 – 11:30



Rilevamento 6, 26 agosto 2014, 13:50 pm– 14:15 pm



Rilevamento 7, 26 agosto 2014, 14:30 – 15:00



Rilevamento 8, 27 agosto 2014, 8:15 – 8:45



Rilevamento 9, 27 agosto 2014, 10:00 – 10:30



Rilevamento 10, 27 agosto 2014, 11:45 – 12:15



Rilevamento 11, 27 agosto 2014, 13:30 – 14:00



***Log Fotografico da Imbarcazione
3° Campagna 27-29 Ottobre 2014***

Rilevamento 4, 28 ottobre 2014, 8:55 – 9:50



Rilevamento 5, 28 ottobre 2014, 10:45 – 11:15



Rilevamento 6, 28 ottobre 2014, 12:00 – 12:25



Rilevamento 7, 28 ottobre 2014, 14:10 – 14:40



Rilevamento 8, 29 ottobre 2014, 8:30 – 9:05



Rilevamento 9, 29 ottobre 2014, 10:15 – 10:45



Rilevamento 10, 29 ottobre 2014, 11:45 – 12:10



Rilevamento 11, 29 ottobre 2014, 13:10 – 13:35



***Log Fotografico da Imbarcazione
4° Campagna 18-20 Dicembre 2014***

Rilevamento 1, 18 dicembre 2014, 12:00 – 12:40



Rilevamento 2, 18 dicembre 2014, 13:40 – 14:05



Rilevamento 3, 18 dicembre 2014, 15:00 – 15:25



Rilevamento 4, 19 dicembre 2014, 8:45– 9:20



Rilevamento 5, 19 dicembre 2014, 10:45– 11:15



Rilevamento 6, 19 dicembre 2014, 12:30– 13:00



Rilevamento 7, 20 dicembre 2014, 8:40– 9:10



Rilevamento 8, 20 dicembre 2014, 10:30– 10:55



Rilevamento 9, 20 dicembre 2014, 11:40 – 12:15



Rilevamento 10, 20 dicembre 2014, 13:40 – 14:10



***Log Fotografico da Imbarcazione
5° Campagna 16-18 Febbraio 2015***

Rilevamento 5, 17 Febbraio 2015, 8:25– 8:55



Rilevamento 6, 17 Febbraio 2015, 11:00– 11:20



Rilevamento 7, 17 Febbraio 2015, 13:00– 13:27



Rilevamento 8, 17 Febbraio 2015, 14:15- 14:40




***Log Fotografico da Imbarcazione
6° Campagna 15 - 17 Aprile 2015***

Rilevamento 1, 15 Aprile 2015, 11:15- 11:45



Rilevamento 2, 15 Aprile 2015, 12:50 – 13:15



Rilevamento 3, 15 Aprile 2015, 13:55 – 14:20



Rilevamento 4, 15 Aprile 2015, 14:55 – 15:20



Rilevamento 5, 16 Aprile 2015, 8:50 – 9:40



Rilevamento 6, 16 Aprile 2015, 10:57 – 11:25



Rilevamento 7, 16 Aprile 2015, 12:57 – 13:20



Rilevamento 8, 16 Aprile 2015, 14:55 – 15:20



Rilevamento 9, 17 Aprile 2015, 8:47 – 9:15



Rilevamento 10, 17 Aprile 2015, 10:25 – 11:00



Rilevamento 11, 17 Aprile 2015, 11:55 – 12:30



Rilevamento 12, 17 Aprile 2015, 13:20 – 13:45



***Log Fotografico da Imbarcazione
7° Campagna: 17 - 19 Giugno 2015***

Rilevamento 5, 18 Giugno 2015, 9:20 – 10:00



Rilevamento 6, 18 Giugno 2015, 11:15 - 11:35



Rilevamento 7, 18 Giugno 2015, 13:15- 13:35



Rilevamento 8, 18 Giugno 2015, 15:10 – 15:30



Rilevamento 9, 19 Giugno 2015, 8:35 – 9:05



Rilevamento 10, 19 Giugno 2015, 10:20 – 10:40



Rilevamento 11, 19 Giugno 2015, 11:45 – 12:00



Rilevamento 12, 19 Giugno 2015, 13:40 – 14:00



***Log Fotografico da Imbarcazione
8° Campagna: 17 - 19 Agosto 2015***

Rilevamento 1, 17 Agosto 2015, 10:25 – 10:48



Rilevamento 2, 17 Agosto 2015, 11:30 – 11:50



Rilevamento 3, 17 Agosto 2015, 13:15 – 13:35



Rilevamento 4, 17 Agosto 2015, 15:05 – 15:20



Rilevamento 5, 18 Agosto 2015, 9:10 – 9:35



Rilevamento 6, 18 Agosto 2015, 11:00- 11:25



Rilevamento 7, 18 Agosto 2015, 13:15- 13:25



Rilevamento 8, 18 Agosto 2015, 15:10 – 15:30



Rilevamento 9, 19 Agosto 2015, 8:50 – 9:20

