LEGENDA

- Sommità banca
- Quota fondo fosso/canale
- Terreno in asse fosso

Fosso di guardia nord - scala 1:500

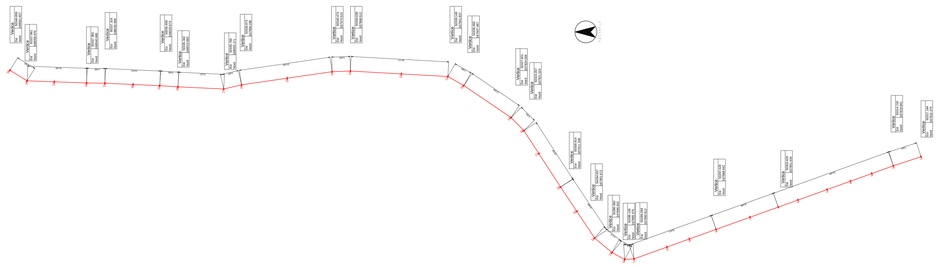

KEY-PLAN

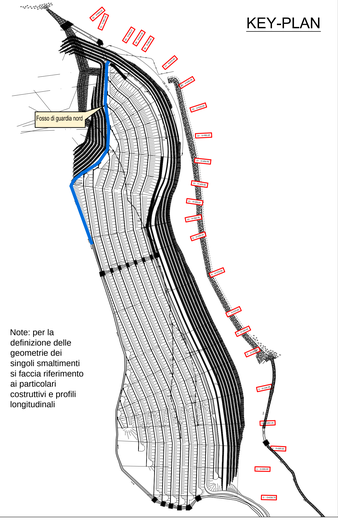

Note: per la definizione delle geometrie dei singoli smaltimenti si faccia riferimento ai particolari costruttivi e profili longitudinali

PROFILO LONGITUDINALE - FOSSO NORD
Scala 1:250 / 1:250

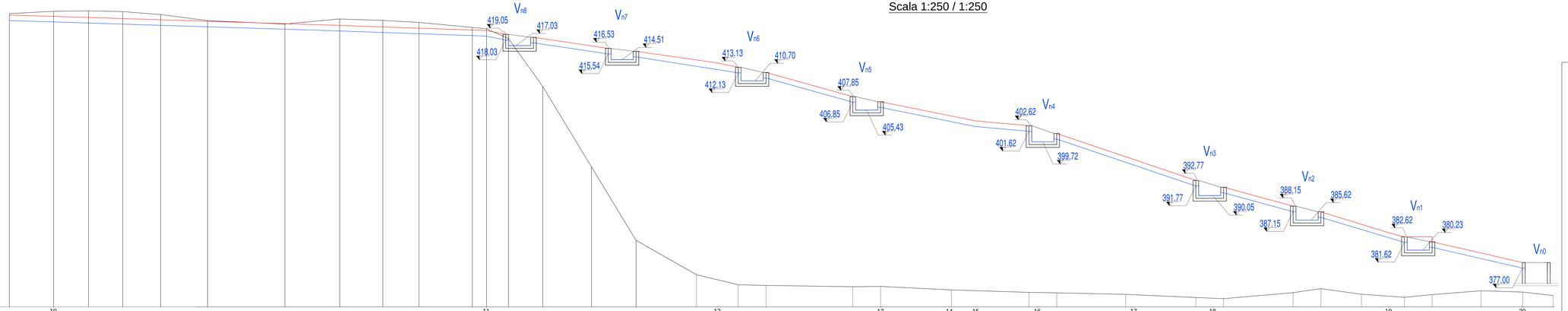

| | | |