SEZIONI LINEA A.V. PORTOGRUARO – RONCHI

SEZIONE N° 5
PROGRESSIVA 21+040.00

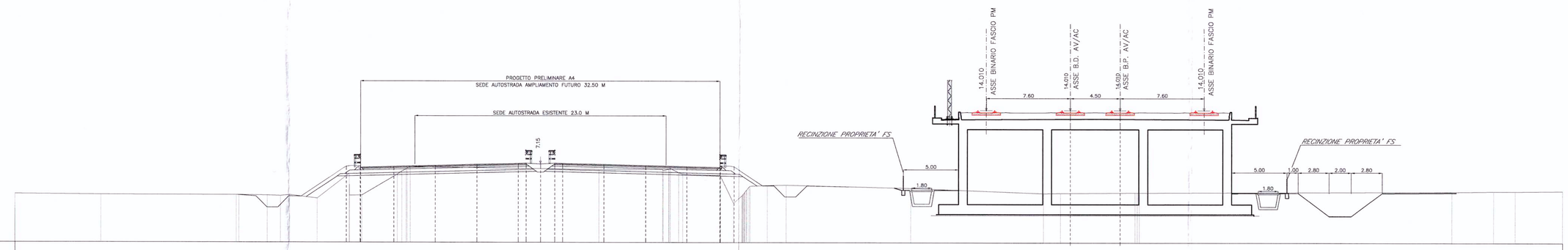

Q. ASSE RIF. = 14.01
SCALA = 1:200:200
Q.R. = 2.00

QUOTE PROGETTO STRATO SUP.	14.01 14.01
QUOTE TERRENO	6.39 6.31 6.29 6.29 6.27 6.23 6.20 5.99 6.33 6.27 6.14 6.14 6.84 8.60 8.60 8.43 8.71 8.20 8.06 5.55 5.78 5.67 7.15 7.20 8.93 8.47 8.48 8.53 8.53 6.54 6.66 6.67 5.70
DISTANZE PARZIALI STRATO SUP.	4.03
DISTANZE PROGETTO STRATO SUP.	-4.00 -0.00
DISTANZE TERRENO	-100.00 -92.22 -79.08 -79.74 -77.18 -78.46 -79.18 -72.61 -69.71 -68.59 -65.38 -64.22 -47.14 -41.40 -40.72 -39.58 -36.17 -34.66 -33.14 -32.14 -31.87 -30.18 -18.93 -6.42 -5.38 1.35 1.74 30.03 33.91 35.74 40.00

SEZIONE N° 6
PROGRESSIVA 28+620.00

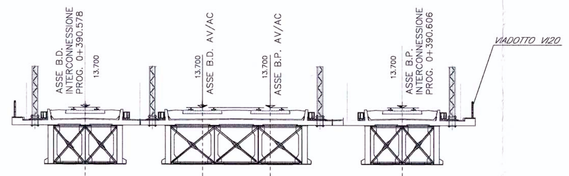

Q. ASSE RIF. = 13.70
SCALA = 1:200:200
Q.R. = 0.00

QUOTE PROGETTO STRATO SUP.	4.39 7.07 7.07 10.07 12.73 12.73 12.83 12.83 12.73 12.07 12.07 13.70 13.70 13.70 7.07 7.07 4.66 4.66 12.83 12.73 12.73 12.07 7.07 7.07 5.09
QUOTE TERRENO	4.13 4.23 4.24 4.28 4.28 4.30 4.32 4.34 4.42 4.42 7.07 7.07 4.64 4.66 4.78 4.78 4.98 5.03 5.45 5.45 5.58 5.58 5.77 5.77 5.95 5.95 5.98 4.42 7.50 4.64 4.70 12.83 12.73 12.73 12.07 5.18 7.07 7.07 5.02 4.69
DISTANZE PARZIALI STRATO SUP.	4.02 2.00 7.50 1.02 1.64 1.94 5.76 1.94 0.03 3.77 3.10 1.98 4.42 7.50 2.00 3.42 4.70 1.94 0.03 7.31 2.00 2.97 5.02
DISTANZE PROGETTO STRATO SUP.	-20.72 -27.70 -25.70 -18.20 -17.18 -17.08 -15.16 -8.40 -7.38 -7.28 -6.36 -4.50 0.00 1.14 3.14 6.76 11.64 13.56 13.66 14.69 22.19 24.20 27.17
DISTANZE TERRENO	-100.00 -98.98 -94.78 -94.48 -90.14 -89.07 -87.48 -86.46 -85.34 -85.32 -70.38 -69.32 -68.12 -67.06 -65.63 -64.61 -64.46 -63.43 -63.43 -62.45 -62.45 -61.43 -61.43 -60.88 -60.88 -60.24 -57.24 -56.22 -55.22 -54.20 -54.20 -53.18 -53.18 -52.16 -52.16 -51.14 -51.14 -50.88 -50.88 -50.24 -4.51 5.24 9.56 21.04 31.69 40.00

SEZIONE N° 7
PROGRESSIVA 29+250.00

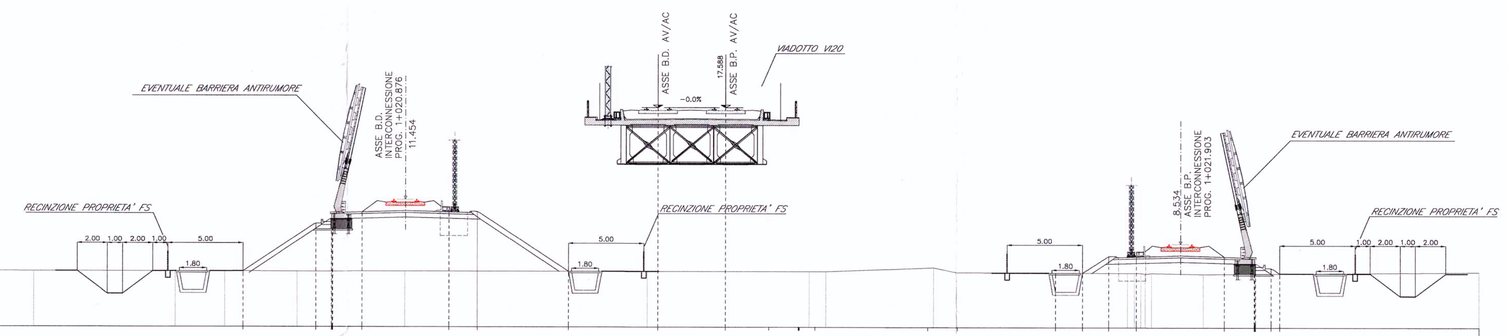

Q. ASSE RIF. = 17.59
SCALA = 1:200:200
Q.R. = 3.00

QUOTE PROGETTO STRATO SUP.	6.69 9.87 10.49 10.83 10.83 10.49 6.69 17.59 17.59 16.72 15.62 15.95 10.96 10.96 6.62 6.56 7.57 7.71 7.71 7.57 6.96 6.96 6.29
QUOTE TERRENO	6.71 6.70 6.69 6.69 6.68 6.70 6.69 6.69 6.69 6.96 6.64 6.61 6.20 6.20 6.55 6.68
DISTANZE PARZIALI STRATO SUP.	4.82 1.03 1.88 5.77 1.98 0.03 4.82 2.88 1.93 0.03 7.50 2.00 6.51 0.44 0.00 1.99 5.83 1.99 0.03 0.57
DISTANZE PROGETTO STRATO SUP.	-32.03 -27.21 -26.17 -26.09 -24.11 -18.30 -16.34 -16.24 -15.25 -10.43 -4.50 0.00 2.88 4.81 5.92 13.42 15.42 21.93 23.72 23.72 23.37 23.37 27.26 33.99 35.98 36.98 36.77
DISTANZE TERRENO	-100.00 -93.91 -86.53 -83.24 -76.44 -75.26 -69.24 -68.22 -67.24 -66.22 -65.24 -64.22 -63.24 -62.22 -61.24 -60.22 -59.24 -58.22 -57.24 -56.22 -55.24 -54.22 -53.24 -52.22 -51.24 -50.22 -49.24 -48.22 -47.24 -46.22 -45.24 -44.22 -43.24 -42.22 -41.24 -40.22 -39.24 -38.22 -37.24 -36.22 -35.24 -34.22 -33.24 -32.22 -31.24 -30.22 -29.24 -28.22 -27.24 -26.22 -25.24 -24.22 -23.24 -22.22 -21.24 -20.22 -19.24 -18.22 -17.24 -16.22 -15.24 -14.22 -13.24 -12.22 -11.24 -10.22 -9.24 -8.22 -7.24 -6.22 -5.24 -4.22 -3.24 -2.22 -1.24 -0.22 0.24 1.22 2.24 3.22 4.24 5.22 6.24 7.22 8.24 9.22 10.24 11.22 12.24 13.22 14.24 15.22 16.24 17.22 18.24 19.22 20.24 21.22 22.24 23.22 24.24 25.22 26.24 27.22 28.24 29.22 30.24 31.22 32.24 33.22 34.24 35.22 36.24 37.22 38.24 39.22 40.00

SEZIONE N° 8
PROGRESSIVA 36+660.00

Q. ASSE RIF. = 10.00
SCALA = 1:200:200
Q.R. = −2.00

QUOTE PROGETTO STRATO SUP.	9.27 10.00 10.00 9.67 9.67 8.80 8.25 8.05 3.62
QUOTE TERRENO	1.82 1.80 2.52 3.80 4.02 5.19 5.53 5.74 7.24 8.26 8.35 8.53 8.53 8.48 8.48 8.54 8.54 8.50 8.66 8.62 8.75 8.75 8.75 8.29 8.02 8.02 7.97 7.10 6.68 1.90 2.64
DISTANZE PARZIALI STRATO SUP.	2.40 6.81 8.75 8.71 8.75 0.03 2.88 1.94 0.03 6.54
DISTANZE PROGETTO STRATO SUP.	-6.88 -4.49 -0.00 9.87 13.87 16.74 18.68 18.68 19.78 25.43
DISTANZE TERRENO	-100.00 -97.18 -94.71 -94.71 -90.04 -88.02 -70.96 -70.42 -69.36 -67.14 -66.42 -65.53 -63.80 -62.34 -62.34 -61.34 -61.34 -60.47 -60.47 -59.47 -59.47 -58.47 -58.47 -57.44 -53.14 -52.11 -52.22 -51.41 -52.11 -52.97 1.84 4.82 6.23 6.23 6.92 9.48 10.79 19.50 40.00

Questo progetto è cofinanziato dalla Comunità Europea

COMMITTENTE:

RFI RETE FERROVIARIA ITALIANA
GRUPPO FERROVIE DELLO STATO

PROGETTAZIONE:

ITALFERR
GRUPPO FERROVIE DELLO STATO

U.O.: PROGETTAZIONE LINEE, NODI E ARMAMENTO

PROGETTO PRELIMINARE

NUOVA LINEA AV/AC VENEZIA - TRIESTE
TRATTA PORTOGRUARO - RONCHI DEI LEGIONARI
Sezioni Caratteristiche linea AV/AC
Tav. 2/3

SCALA: 1:200

COMMESSA	LOTTO	FASE	ENTE	TIPO DOC.	OPERA/DISCIPLINA	PROGR.	REV.
L346	00	R	13	W9	IF0001	002	A

Revis.	Descrizione	Redatto	Data	Verificato	Data	Approvato	Data	Autorizzato Data
A	Emissione esecutiva	G. Gallo	Novembre 2010	G.Ingrosso	Novembre 2010	F.CHIESATO	Novembre 2010	L. Bonaiuto Novembre 2010

File: L34400R13W9F0001002A.dwg

n.Elab.: 80