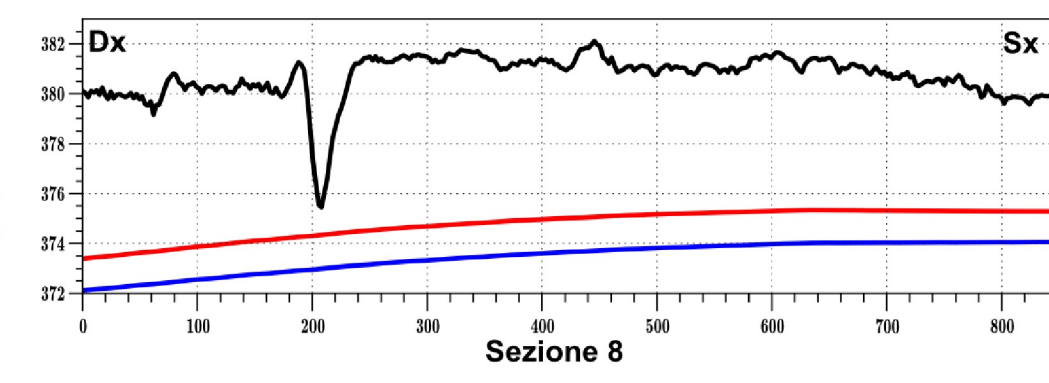
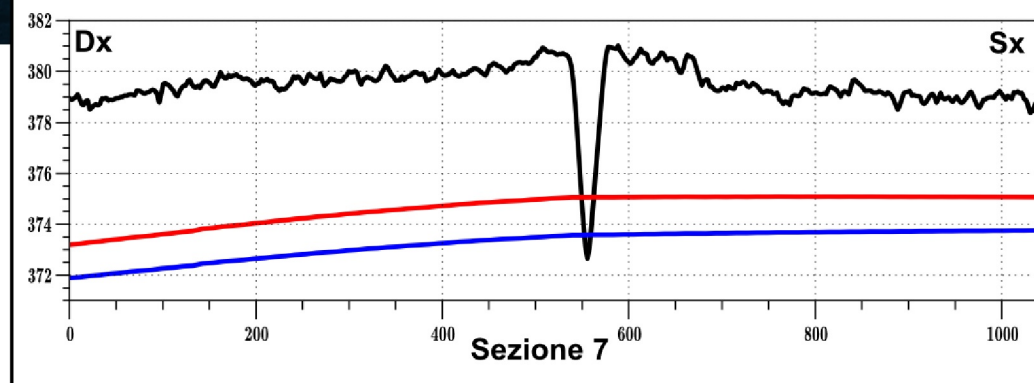
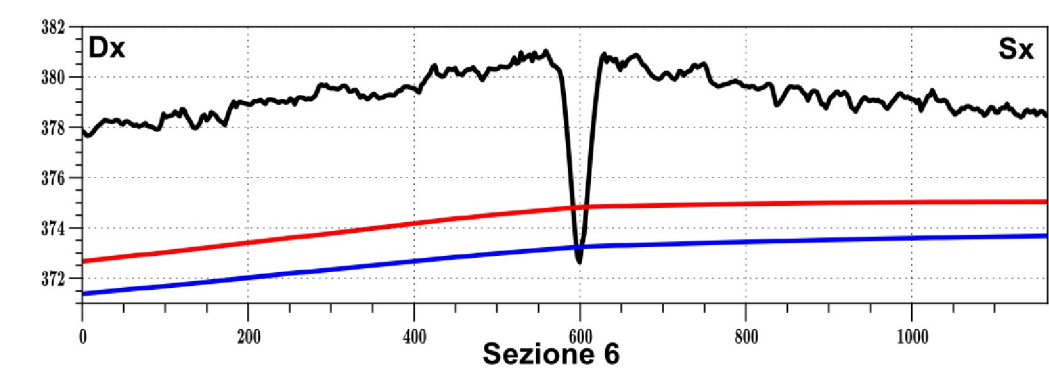
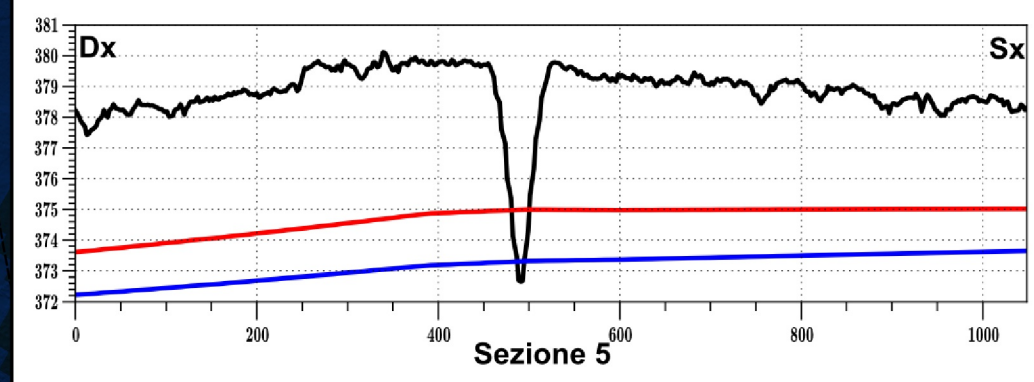
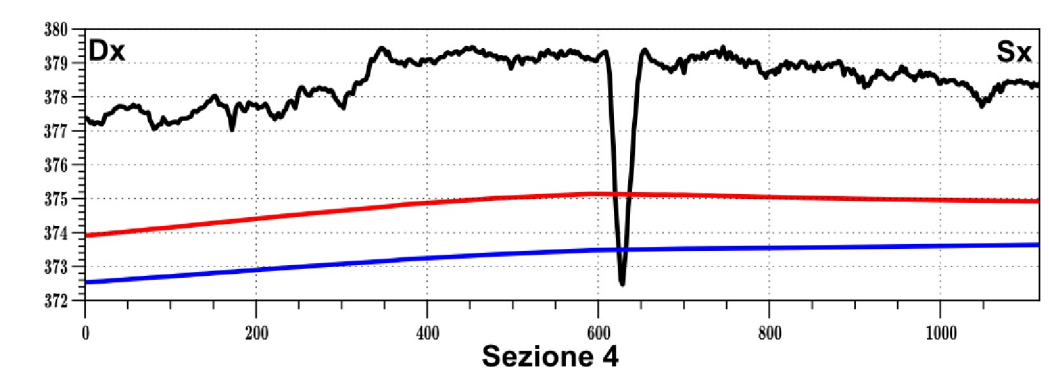
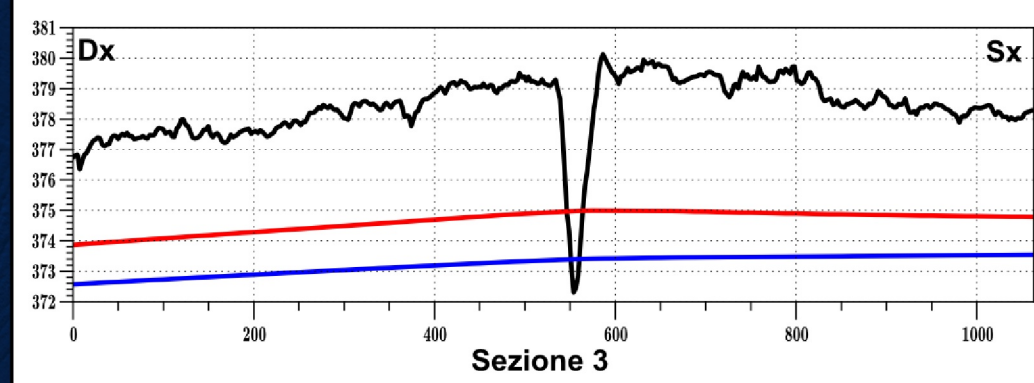
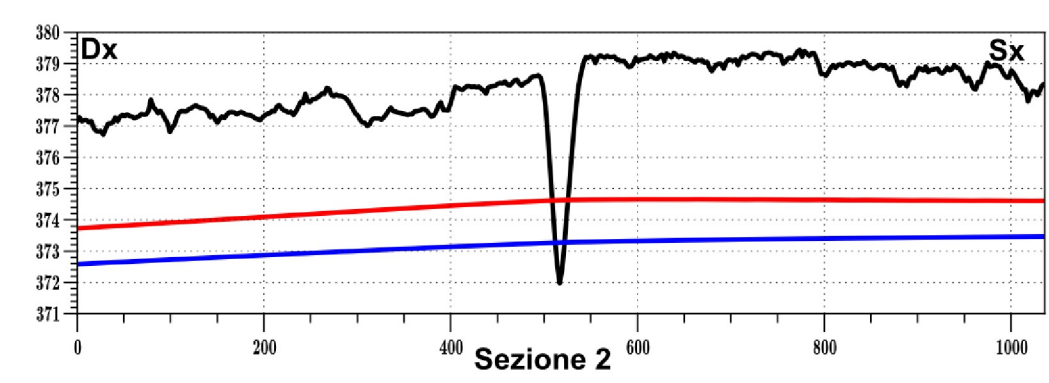
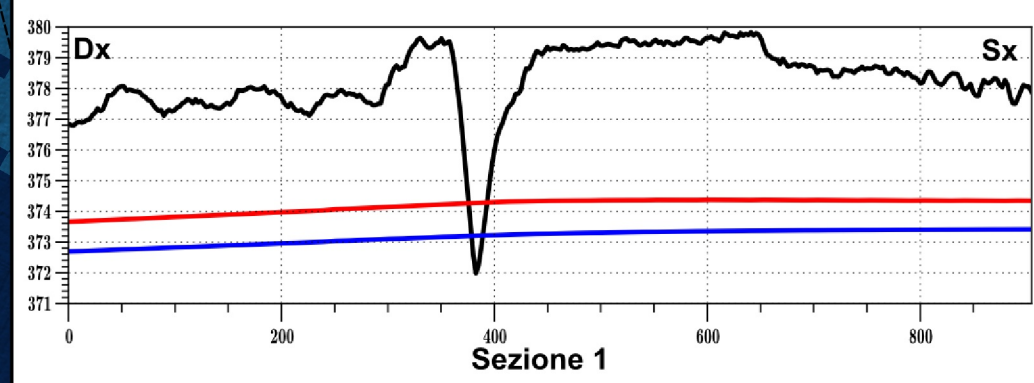
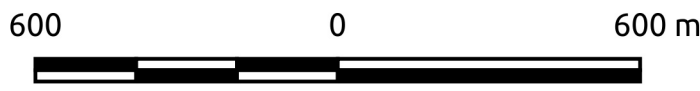

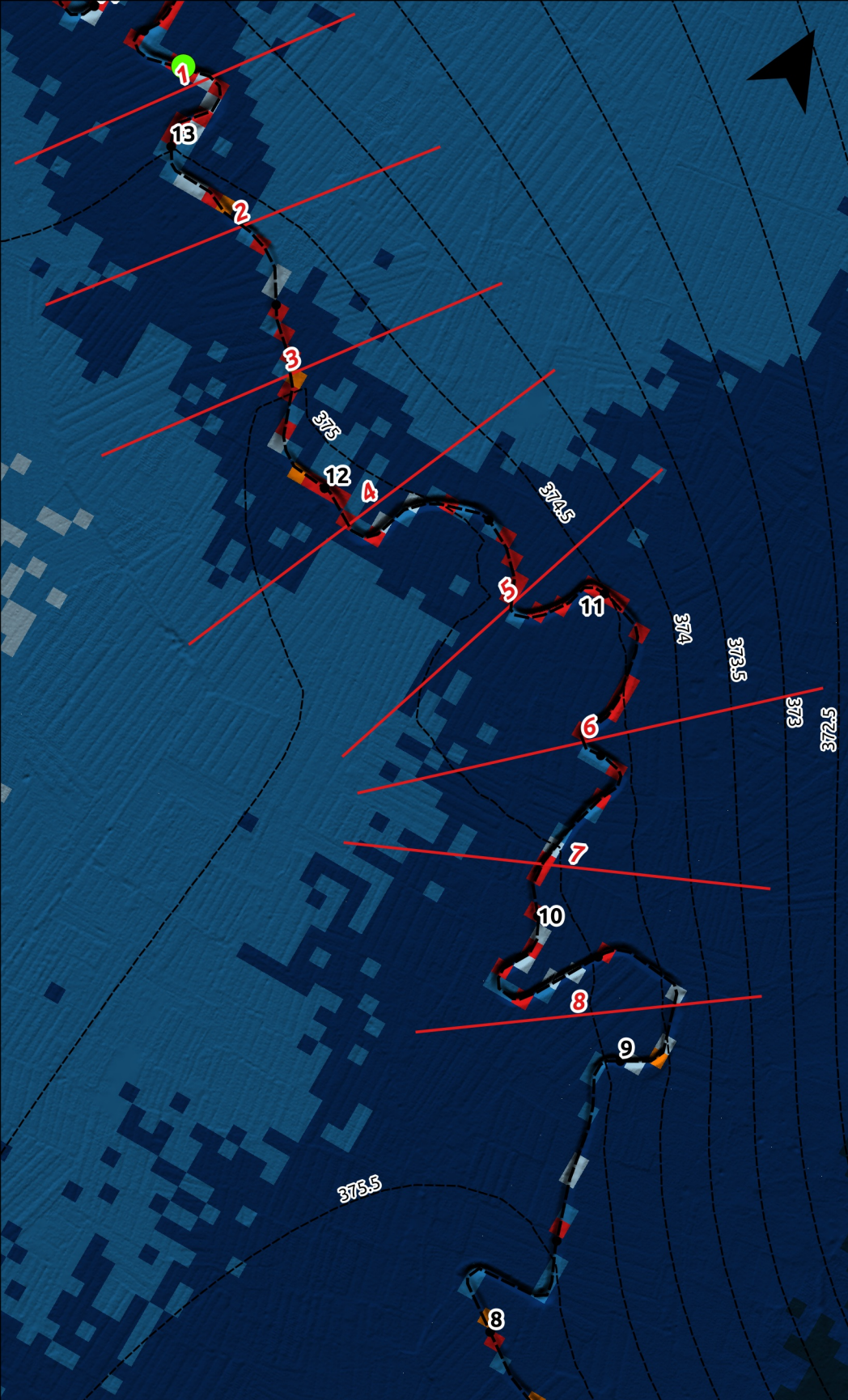


Tavola 3 - Variazione della superficie freatica a monte dell'impianto di Ponte Carpegna - Scenario in presenza di campo pozzi (CP2)



— Piano campagna — Falda ante operam — Falda post operam