

COMMITTENTE:



PROGETTAZIONE:



**DIRETTRICE FERROVIARIA MESSINA – CATANIA – PALERMO**

**NUOVO COLLEGAMENTO PALERMO–CATANIA**

**U.O. CORPO STRADALE E GEOTECNICA**

**PROGETTO DEFINITIVO**

**RADDOPPIO DELLA TRATTA BICOCCA –CATENANUOVA**

ALLEGATO ALLA RELAZIONE IDRAULICA

SEZIONI DI OUTPUT MODELLI MONODIMENSIONALI

SCALA:

-

COMMESSA LOTTO FASE ENTE TIPO DOC. OPERA/DISCIPLINA Progr. REV.

RS0K 10 D 11 RI ID0002 003 A

| Rev. | Descrizione         | Redatto  | Data        | Verificato | Data        | Approvato    | Data        | Autorizzato | Data        |
|------|---------------------|----------|-------------|------------|-------------|--------------|-------------|-------------|-------------|
| A    | Emissione esecutiva | C.Marson | Aprile 2016 | A. Tortora | Aprile 2016 | F. Carlesimo | Aprile 2016 | F. Sacchi   | Aprile 2016 |
|      |                     |          |             |            |             |              |             |             |             |
|      |                     |          |             |            |             |              |             |             |             |
|      |                     |          |             |            |             |              |             |             |             |

n. Elab.: 74

|  |   |                  |             |                     |                         |           |
|--|---|------------------|-------------|---------------------|-------------------------|-----------|
| <br><b>ITALFERR</b><br>GRUPPO FERROVIE DELLO STATO ITALIANE | RADDOPPIO DELLA TRATTA BICOCCA- CATENANUOVA |                  |             |                     |                         |           |
|  | ALLEGATO ALLA RELAZIONE IDRAULICA           | PROGETTO<br>RSOK | LOTTO<br>10 | CODIFICA<br>D 11 RI | DOCUMENTO<br>ID0002 003 | REV.<br>A |

## INDICE

### VALLONE DELLA ROSA

|  |    |
|--|----|
| Ante operam tempo di ritorno 200 anni..... | 2  |
| Ante operam tempo di ritorno 300 anni..... | 12 |
| Post operam tempo di ritorno 200 anni..... | 22 |
| Post operam tempo di ritorno 300 anni..... | 32 |

### VALLONE ARANCIARO

|  |    |
|--|----|
| Ante operam tempo di ritorno 200 anni..... | 42 |
| Post operam tempo di ritorno 200 anni..... | 52 |

### VALLONE GIUDEO

|  |    |
|--|----|
| Ante operam tempo di ritorno 200 anni..... | 62 |
| Post operam tempo di ritorno 200 anni..... | 74 |

### VALLONE FONTANA MURATA

|  |    |
|--|----|
| Ante operam tempo di ritorno 200 anni..... | 86 |
| Post operam tempo di ritorno 200 anni..... | 94 |

### VALLONE SFERRO

|  |     |
|--|-----|
| Ante operam tempo di ritorno 200 anni..... | 102 |
| Ante operam tempo di ritorno 300 anni..... | 112 |
| Post operam tempo di ritorno 200 anni..... | 122 |
| Post operam tempo di ritorno 300 anni..... | 132 |

### VALLONE TIRABUE

|  |     |
|--|-----|
| Ante operam tempo di ritorno 200 anni..... | 142 |
| Post operam tempo di ritorno 200 anni..... | 154 |

### FIUME SIMETO

|  |     |
|--|-----|
| Ante operam tempo di ritorno 200 anni..... | 164 |
| Ante operam tempo di ritorno 300 anni..... | 172 |
| Post operam tempo di ritorno 200 anni..... | 180 |



**Post operam tempo di ritorno 300 anni.....189**

#### **VALLONE FINAITA**

**Ante operam tempo di ritorno 200 anni.....198**

**Ante operam tempo di ritorno 300 anni.....204**

**Post operam tempo di ritorno 200 anni.....210**

**Post operam tempo di ritorno 300 anni.....216**

#### **VALLONE ALICE FONTANAZZA**

**Ante operam tempo di ritorno 200 anni.....222**

**Post operam tempo di ritorno 200 anni.....227**

#### **VALLONE MENDOLA**

**Ante operam tempo di ritorno 200 anni.....233**

**Ante operam tempo di ritorno 300 anni.....240**

**Post operam tempo di ritorno 200 anni.....247**

**Post operam tempo di ritorno 300 anni.....254**

#### **CANALE BUTTACETO**

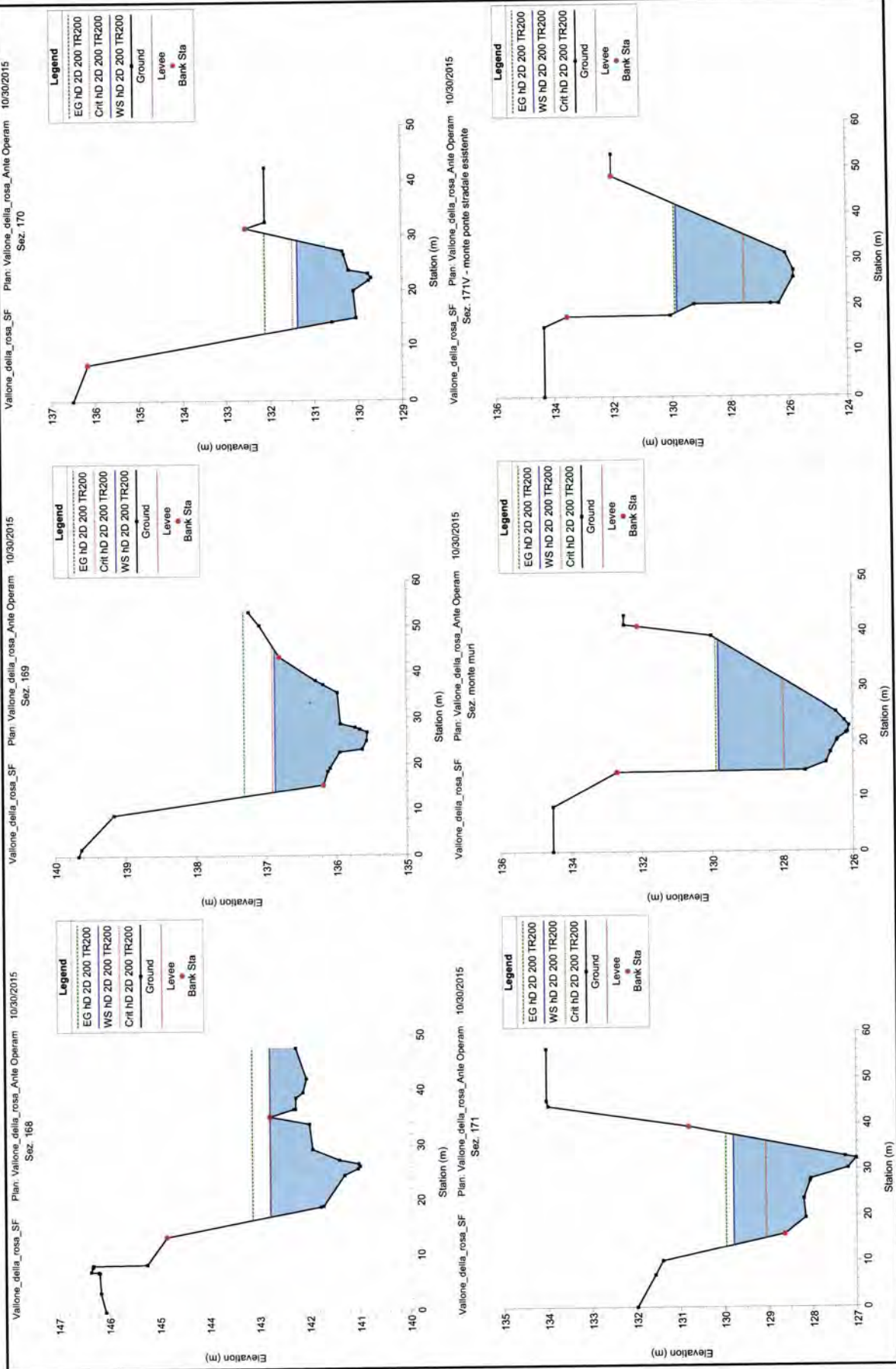
**Ante operam tempo di ritorno 200 anni.....261**

**Ante operam tempo di ritorno 300 anni.....267**

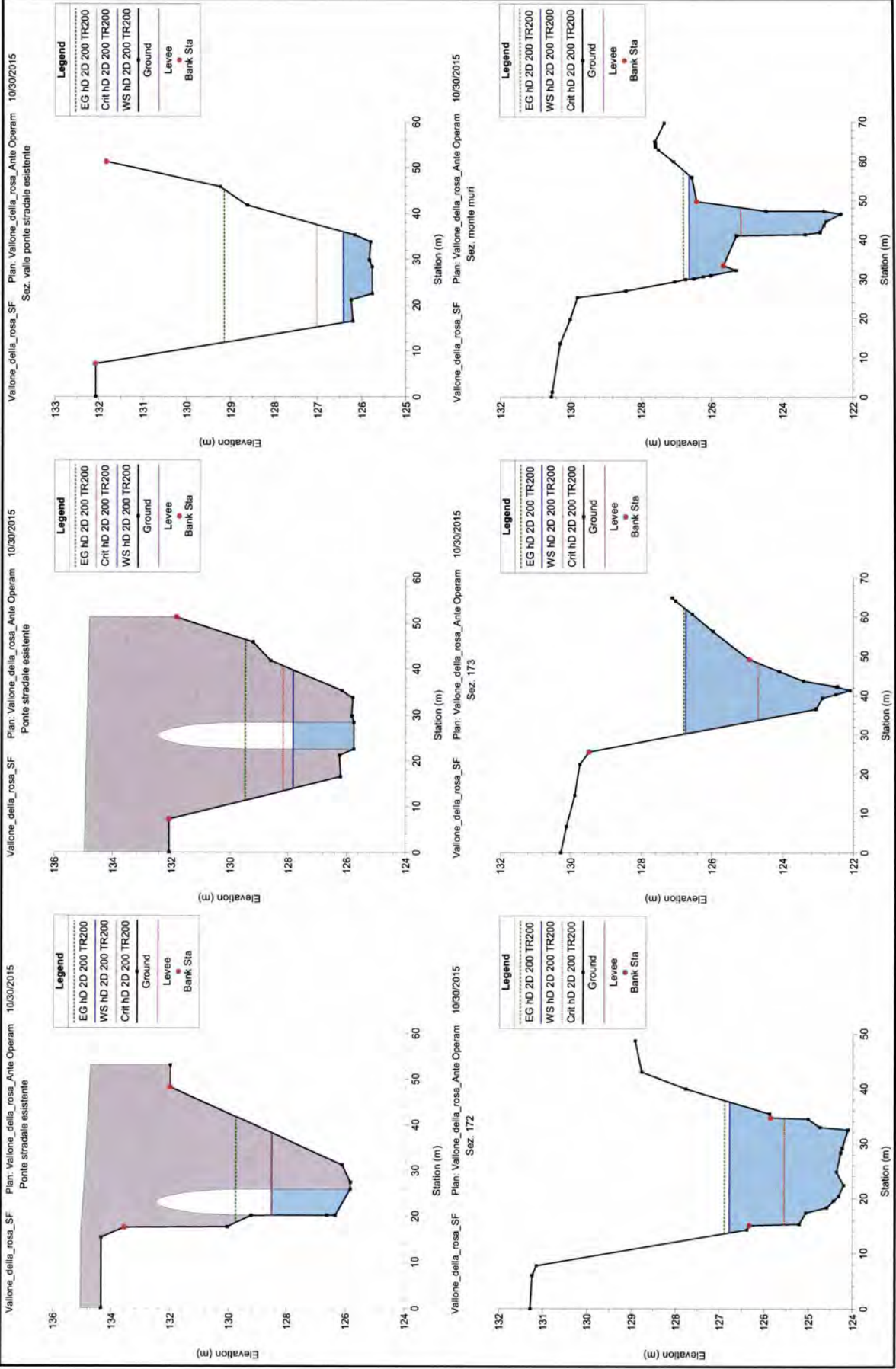
**Post operam tempo di ritorno 200 anni.....273**

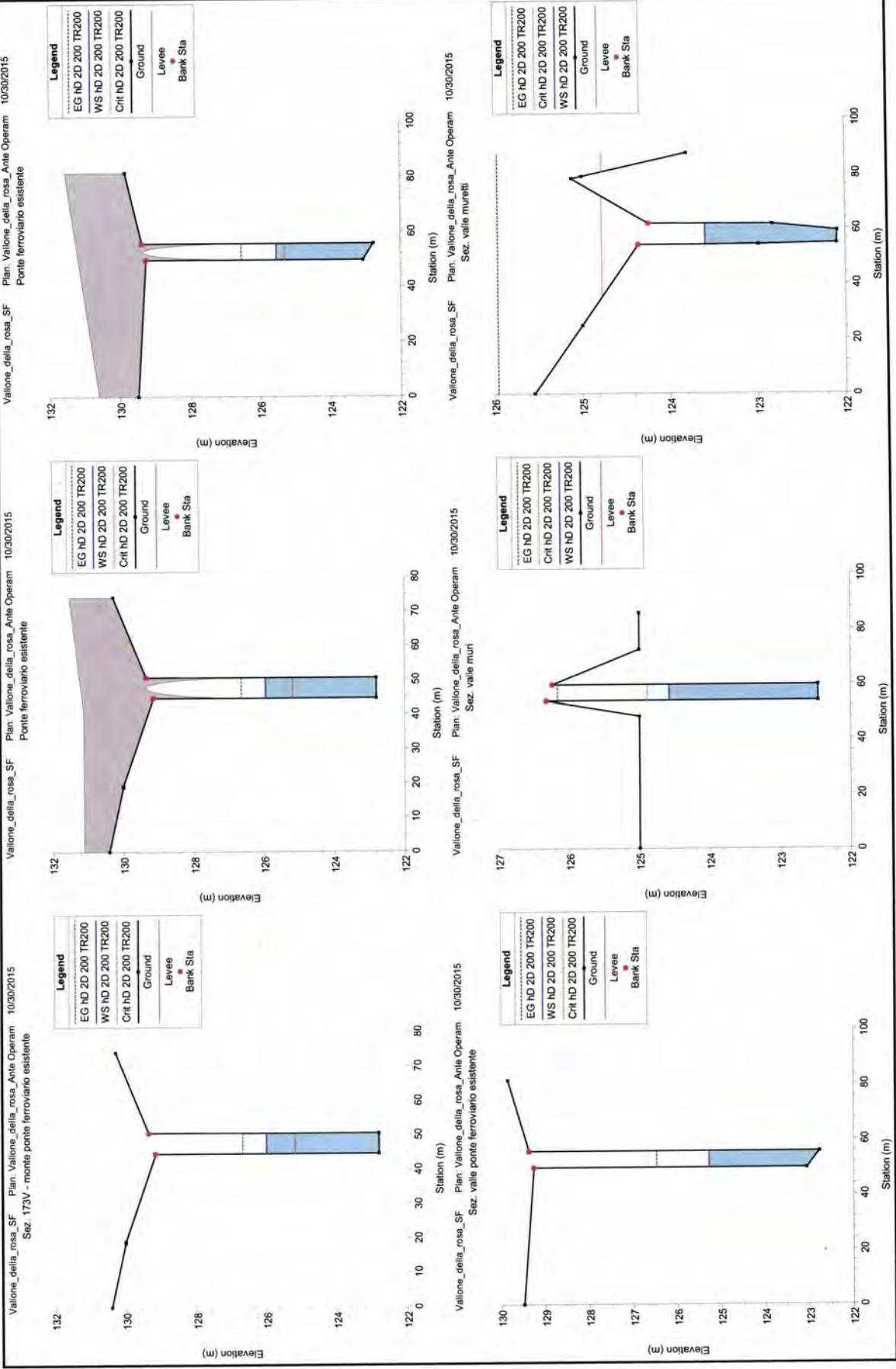
**Post operam tempo di ritorno 300 anni.....280**

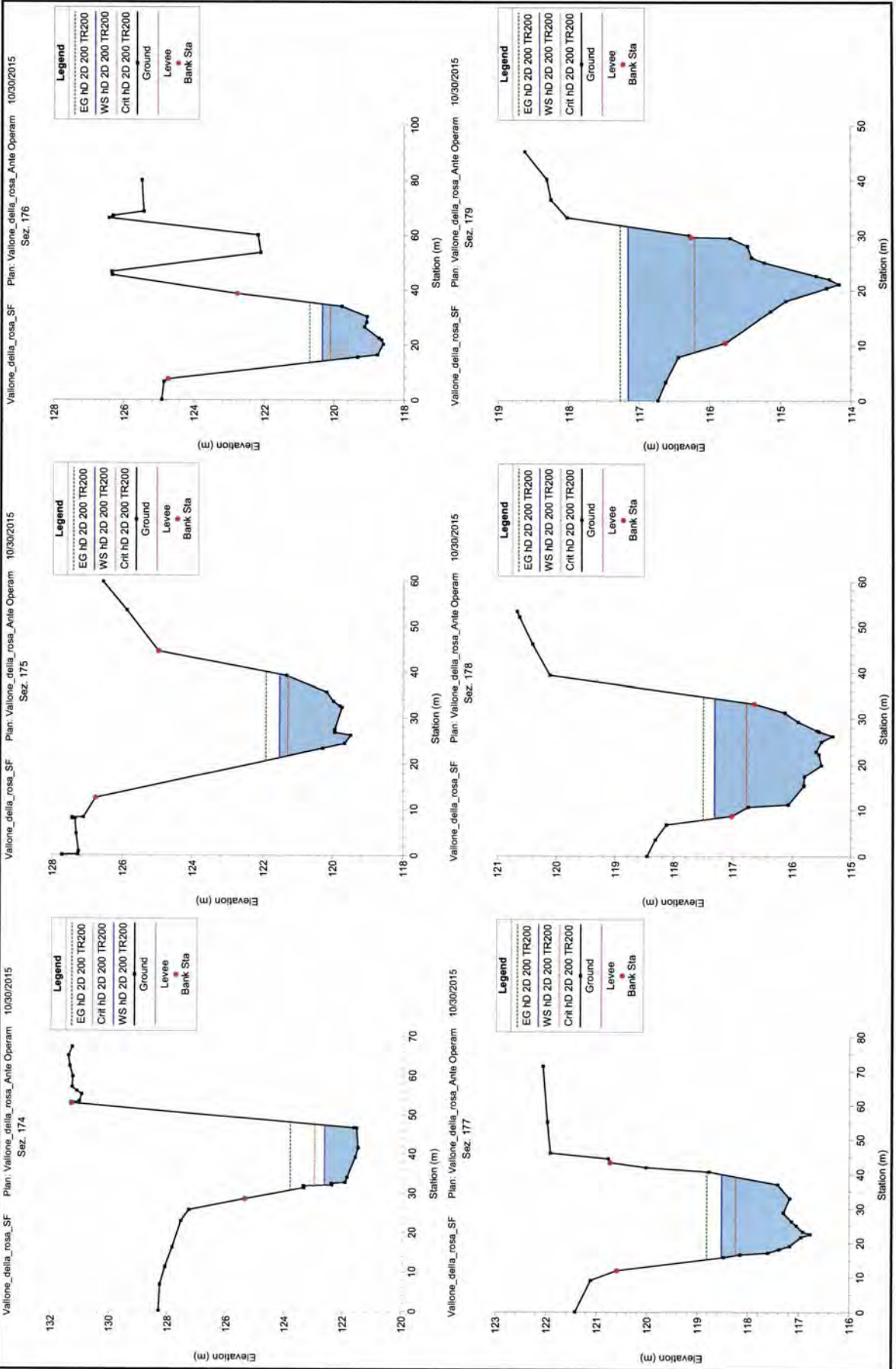




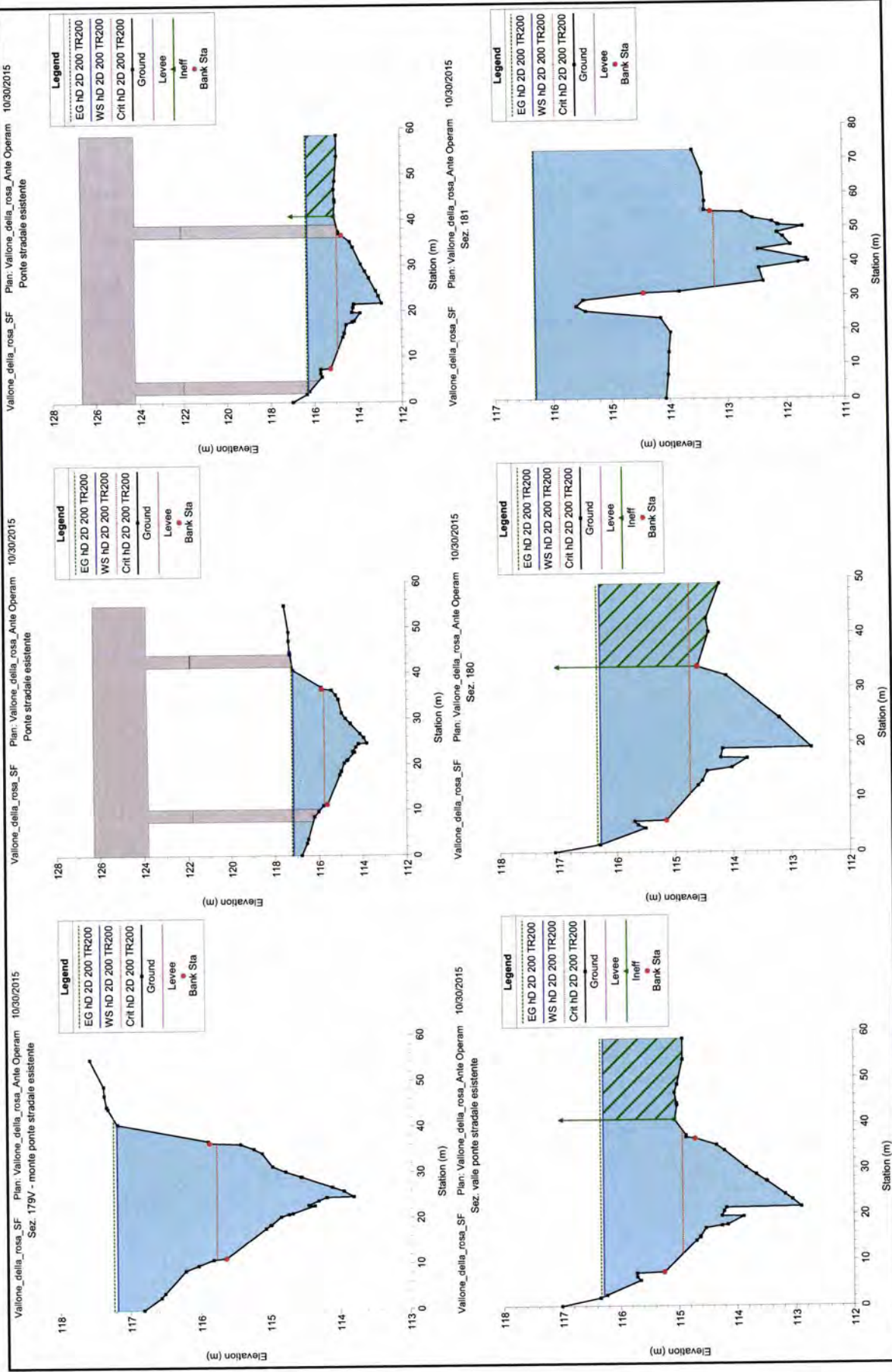




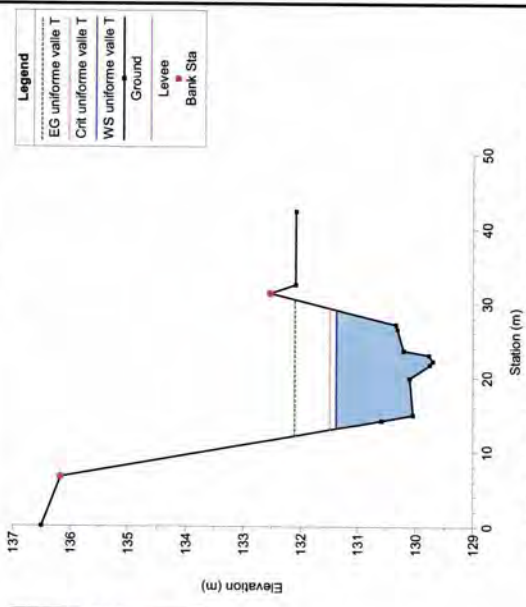









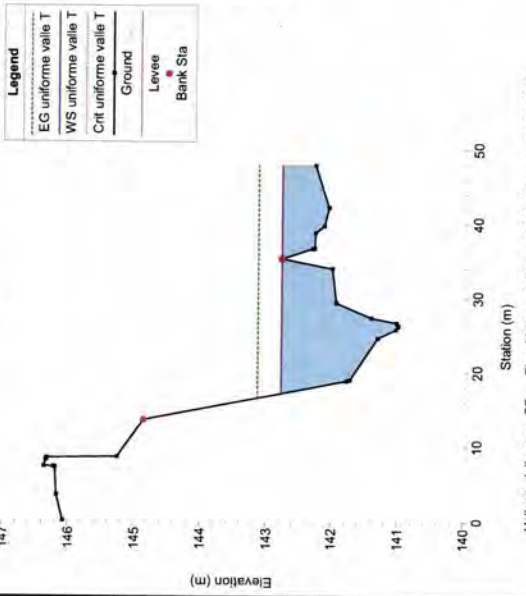
Vallone\_della\_rosa\_SF Plan: Vallone\_della\_rosa\_Anle Operam 10/30/2015  
Sez. 170



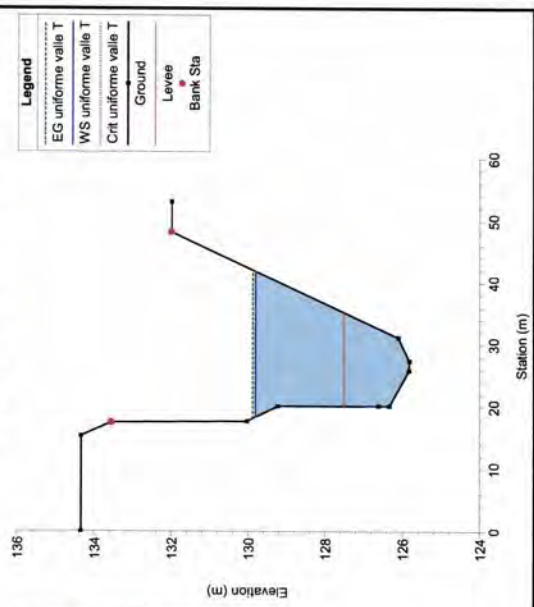
Vallone\_della\_rosa\_SF Plan: Vallone\_della\_rosa\_Anle Operam 10/30/2015  
Sez. 169



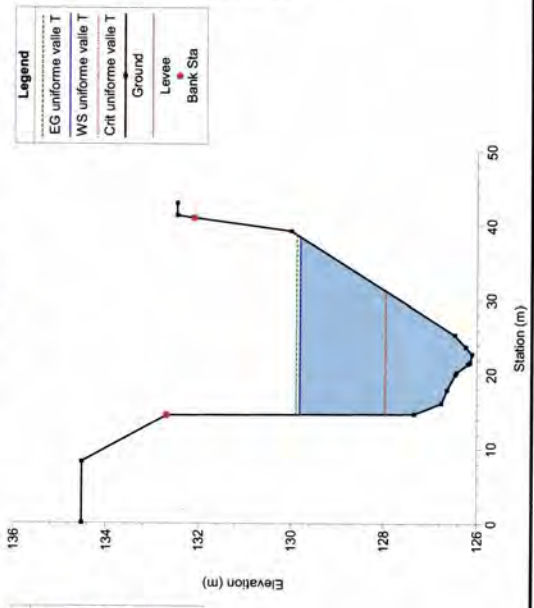
Vallone\_della\_rosa\_SF Plan: Vallone\_della\_rosa\_Anle Operam 10/30/2015  
Sez. 168



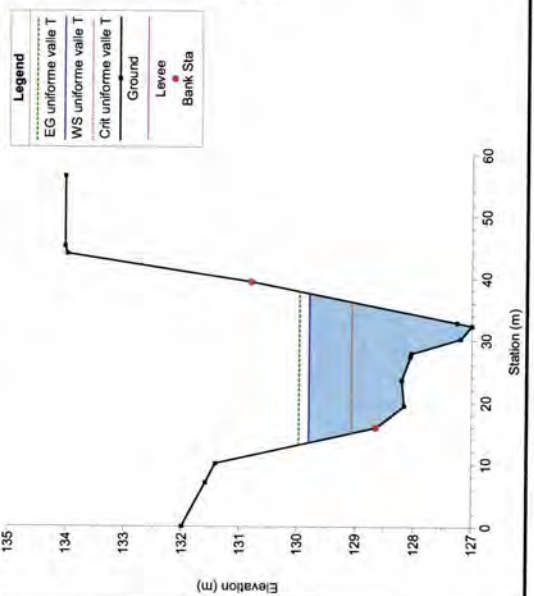
Vallone\_della\_rosa\_SF Plan: Vallone\_della\_rosa\_Anle Operam 10/30/2015  
Sez. 171V - monte ponte stradale esistente

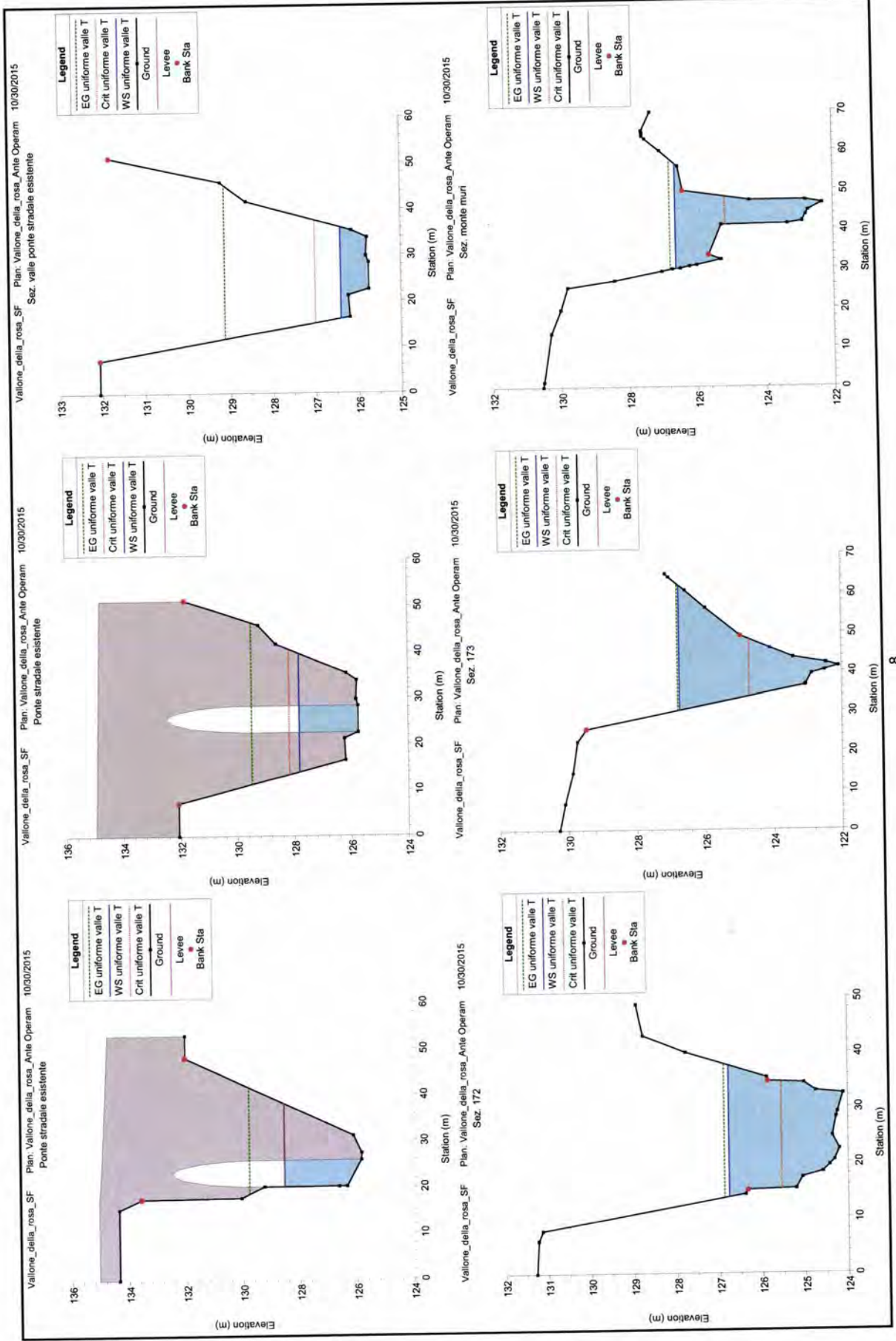


Vallone\_della\_rosa\_SF Plan: Vallone\_della\_rosa\_Anle Operam 10/30/2015  
Sez. monte muri

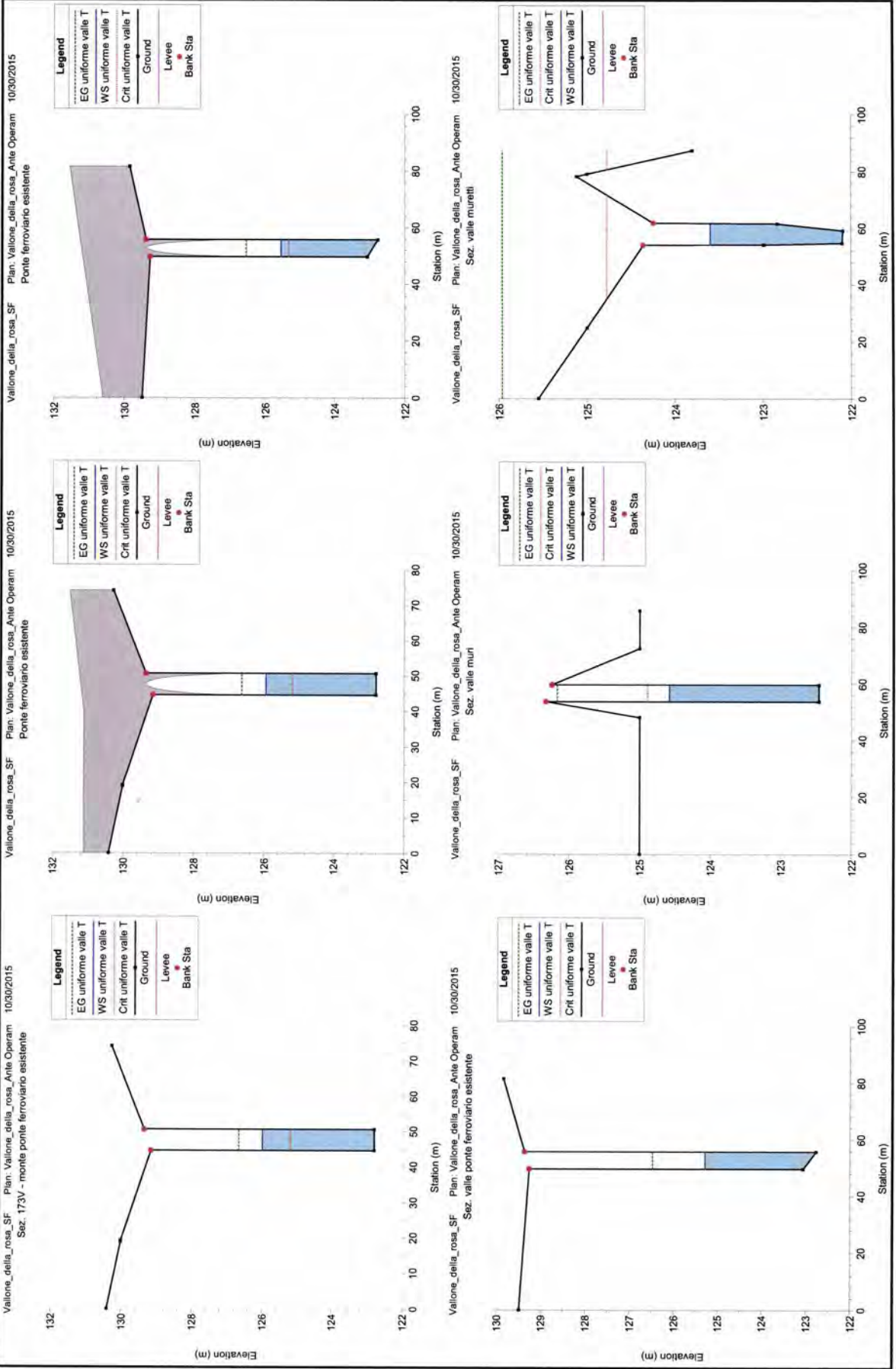


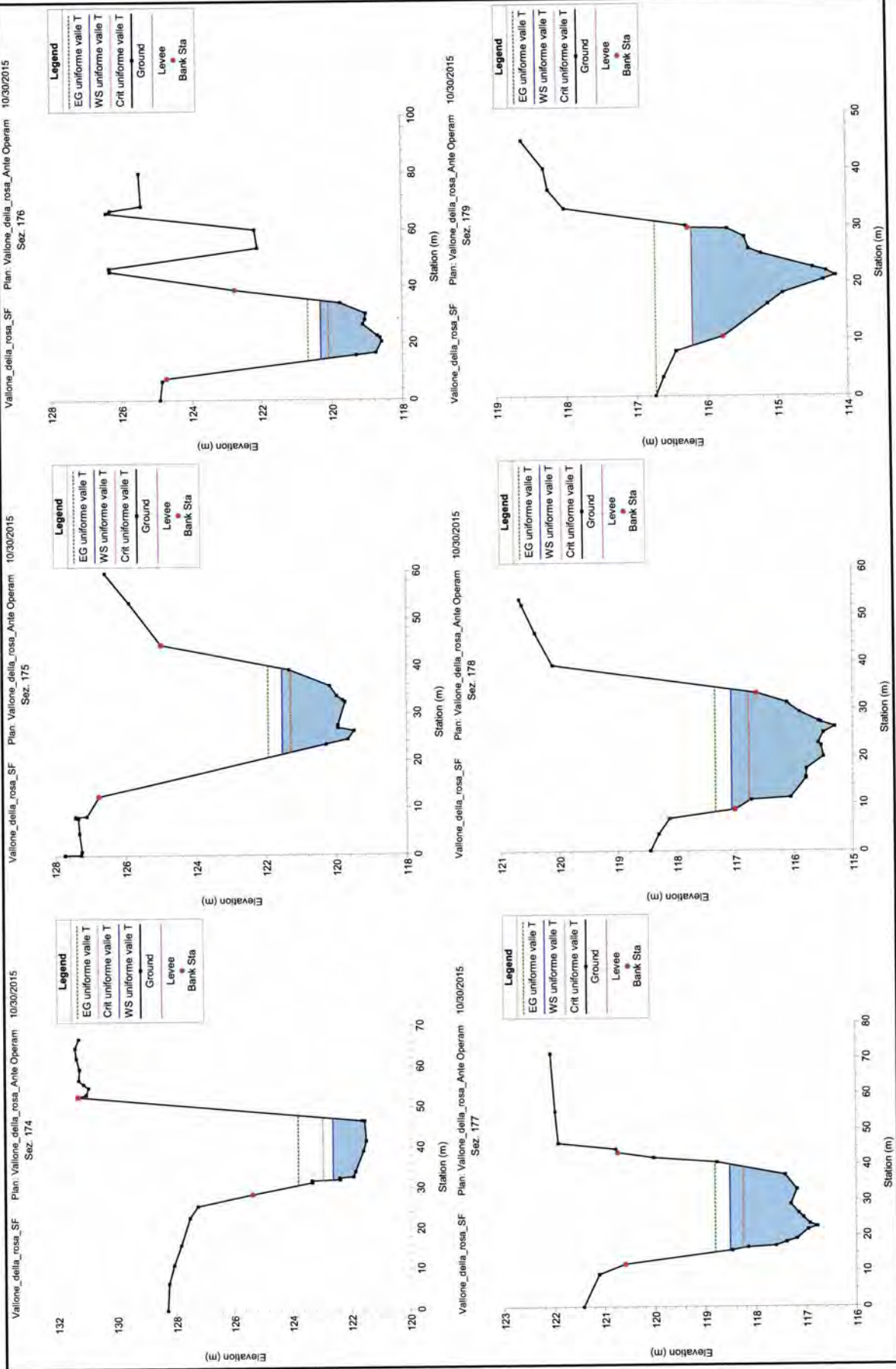
Vallone\_della\_rosa\_SF Plan: Vallone\_della\_rosa\_Anle Operam 10/30/2015  
Sez. 171

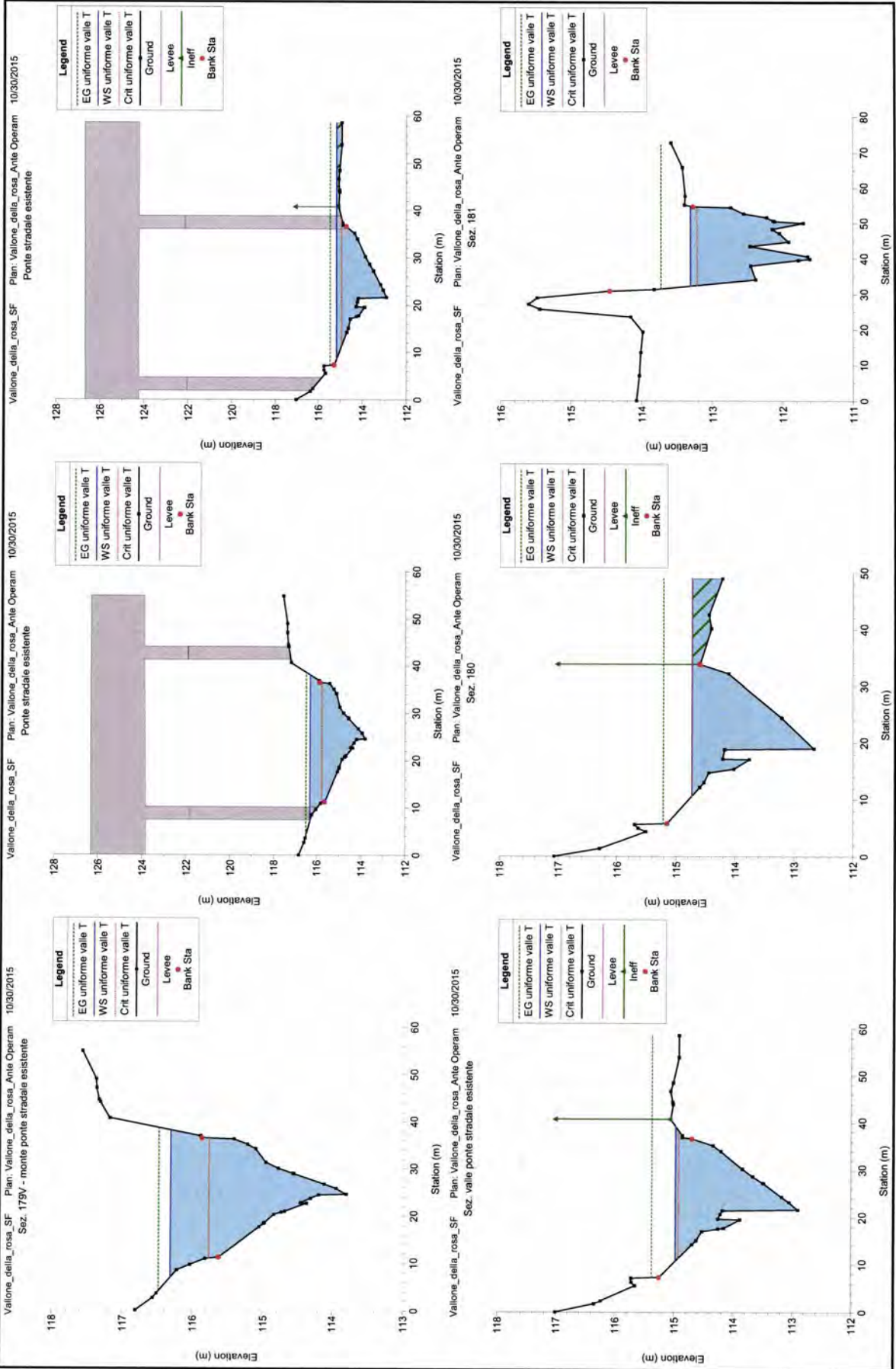




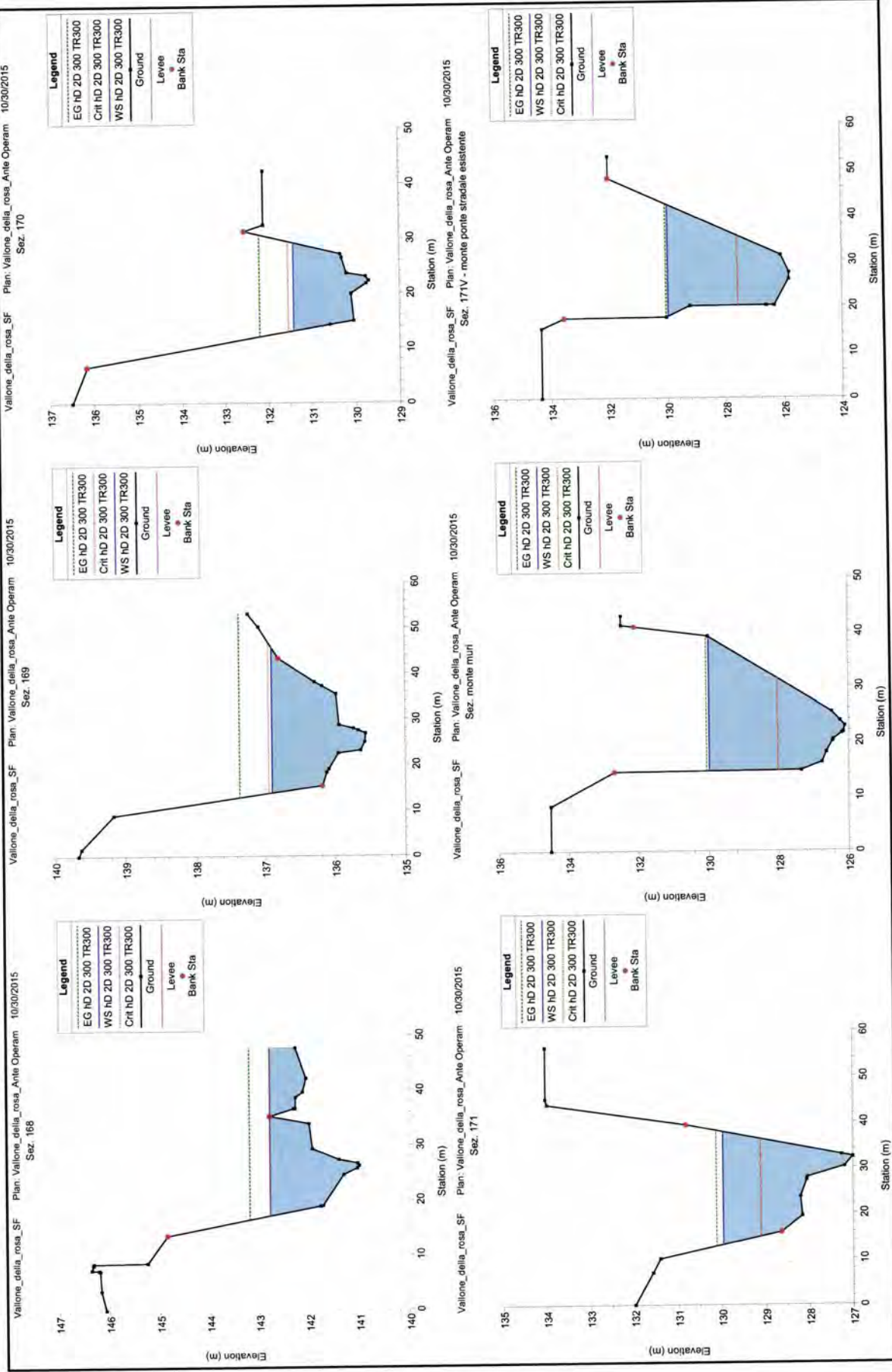


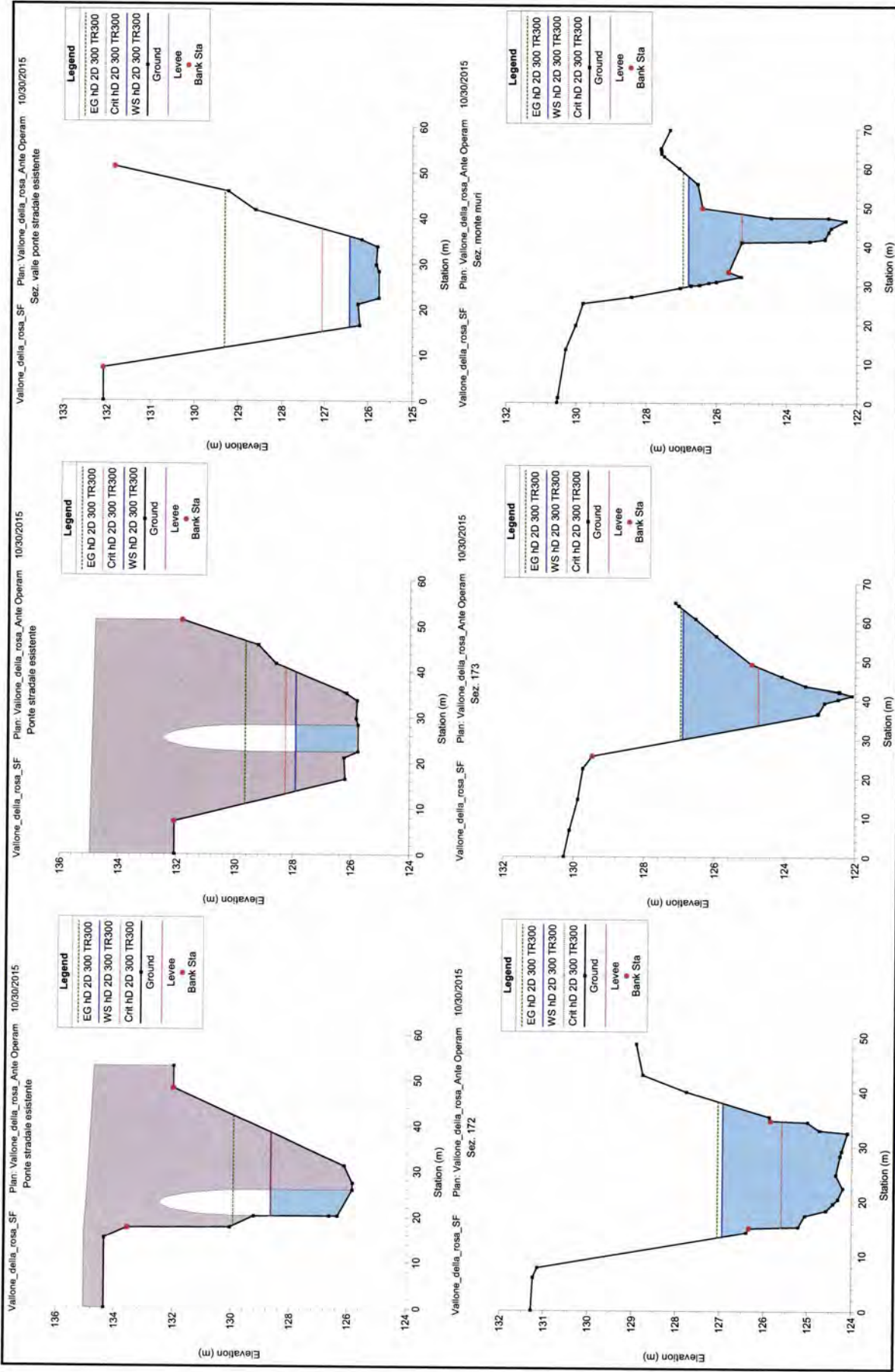


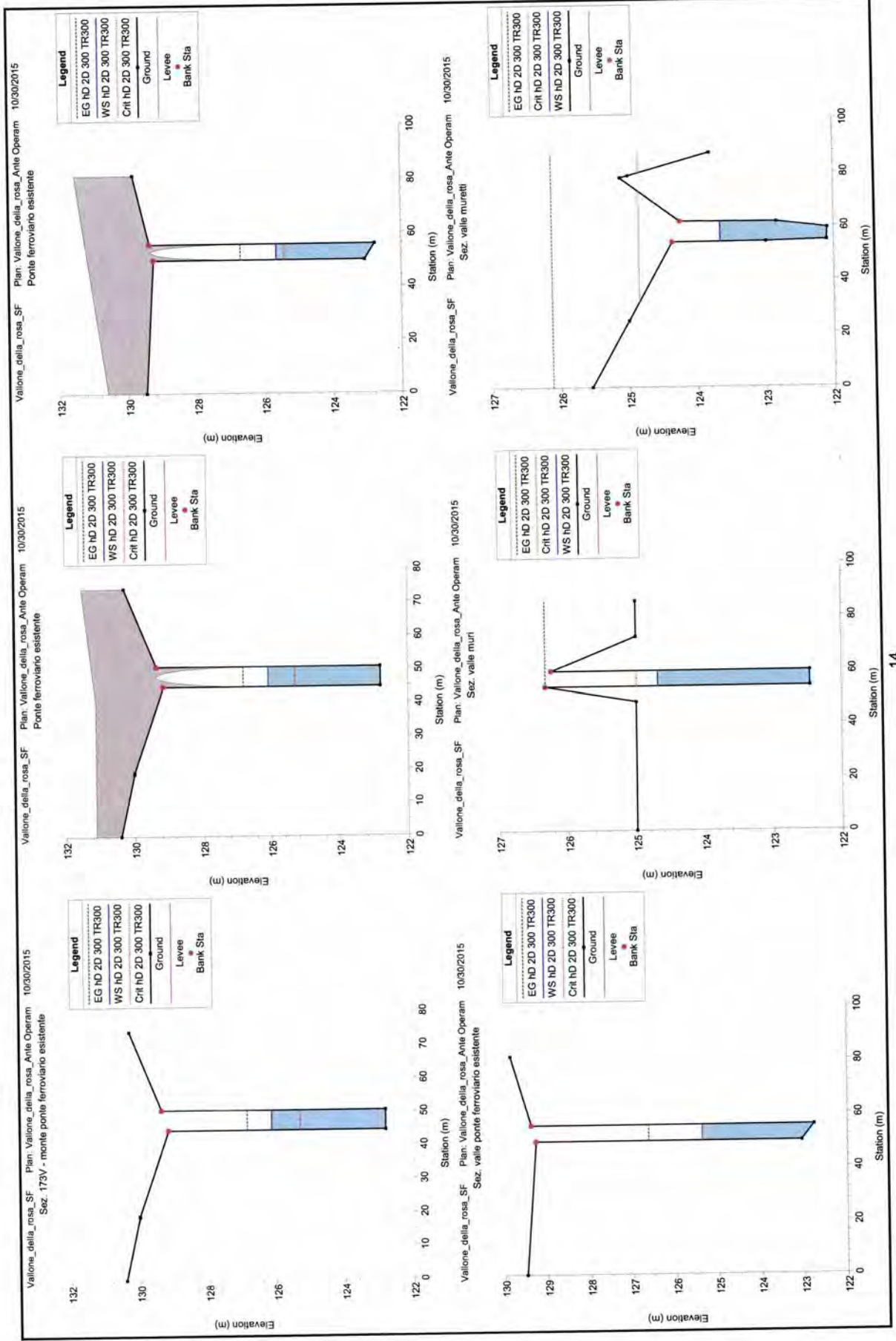




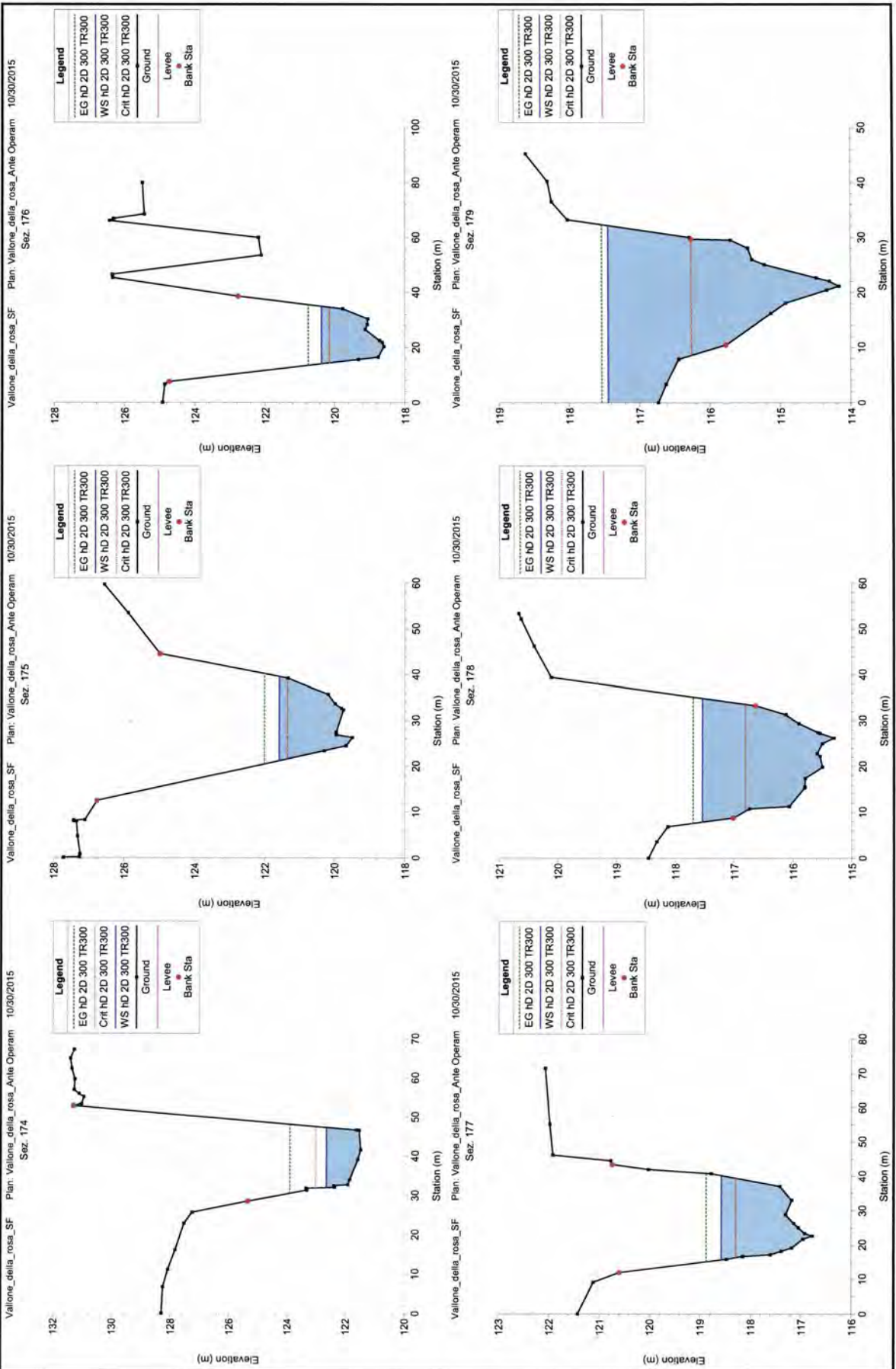


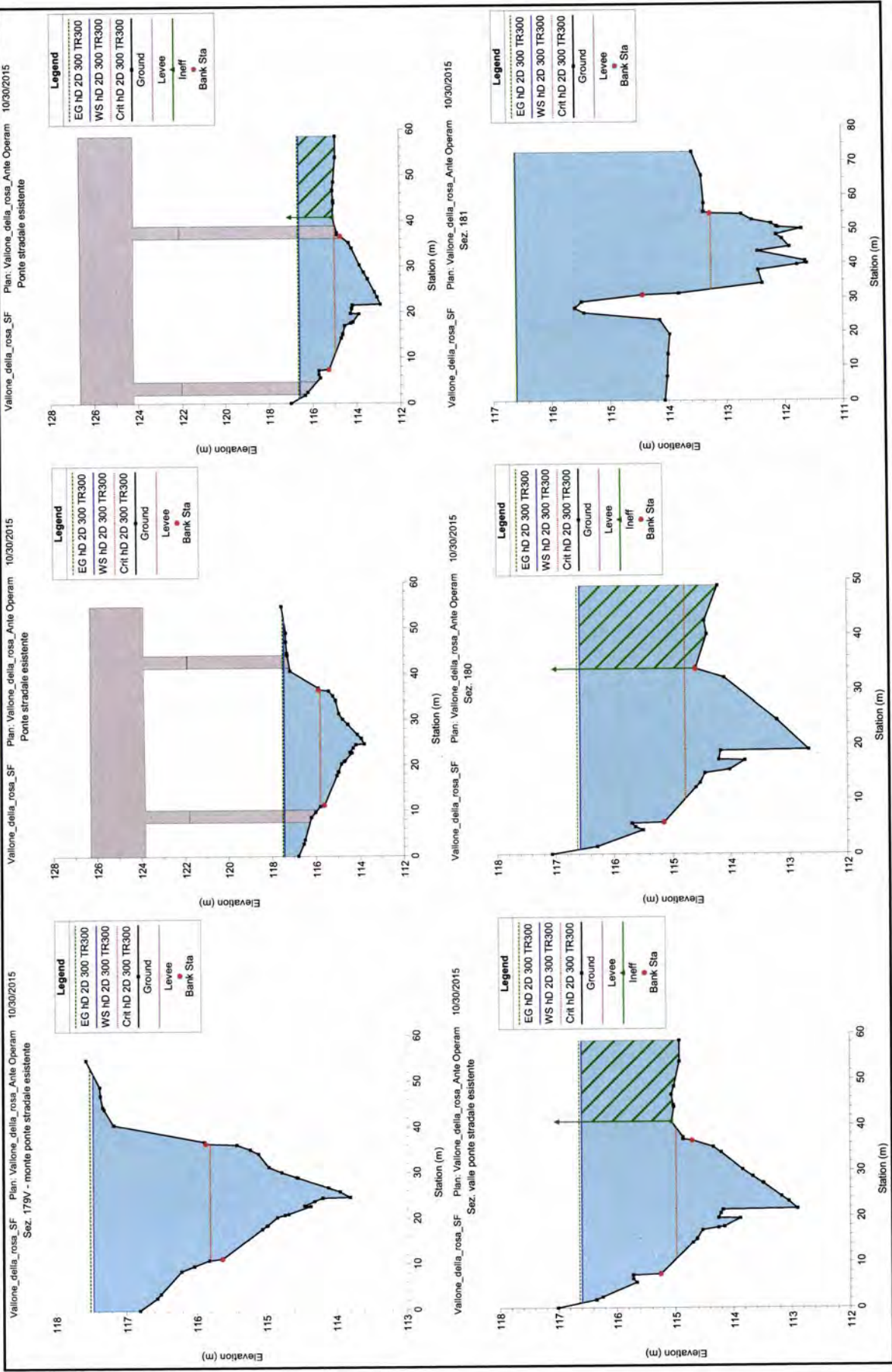


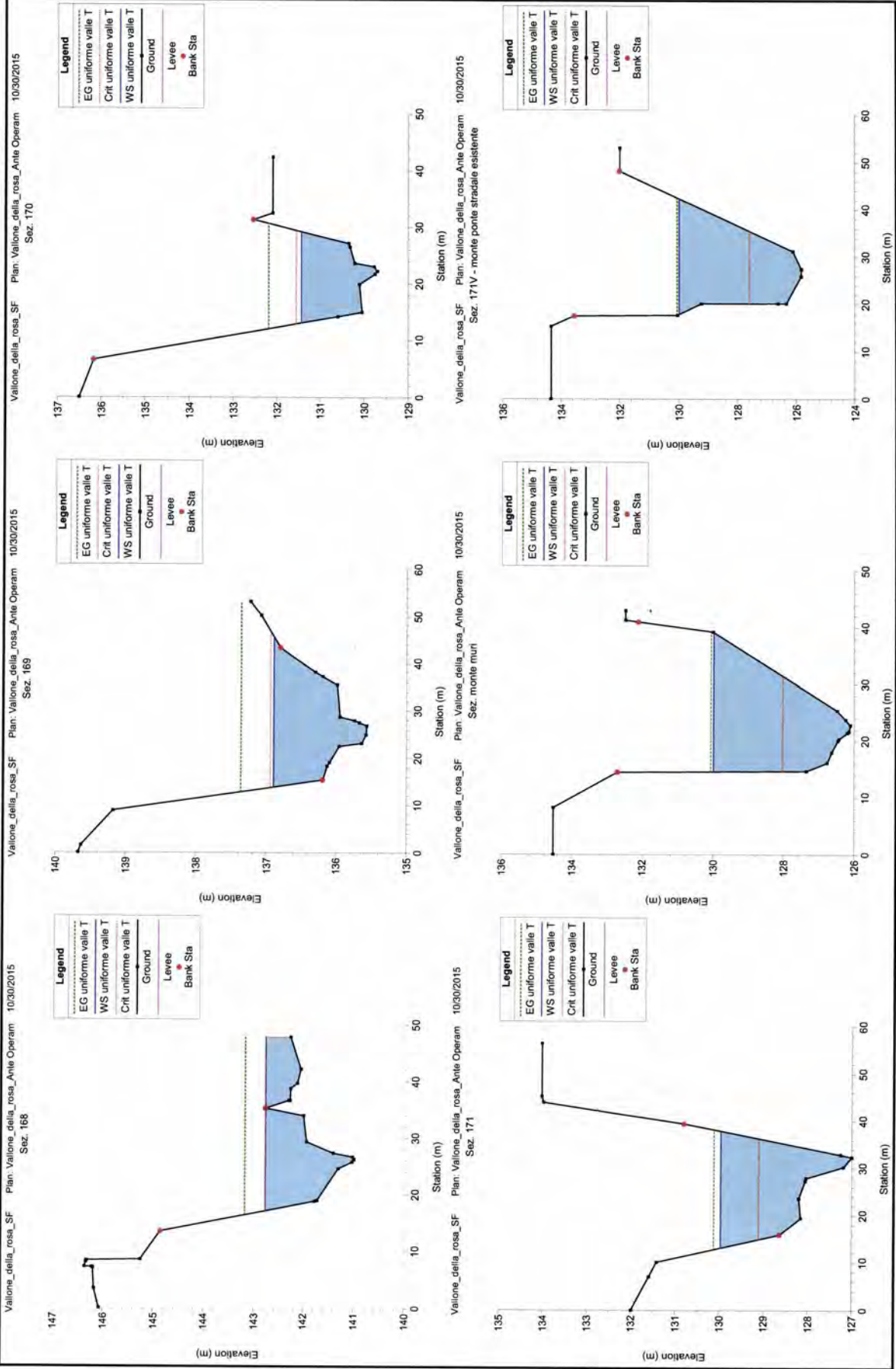




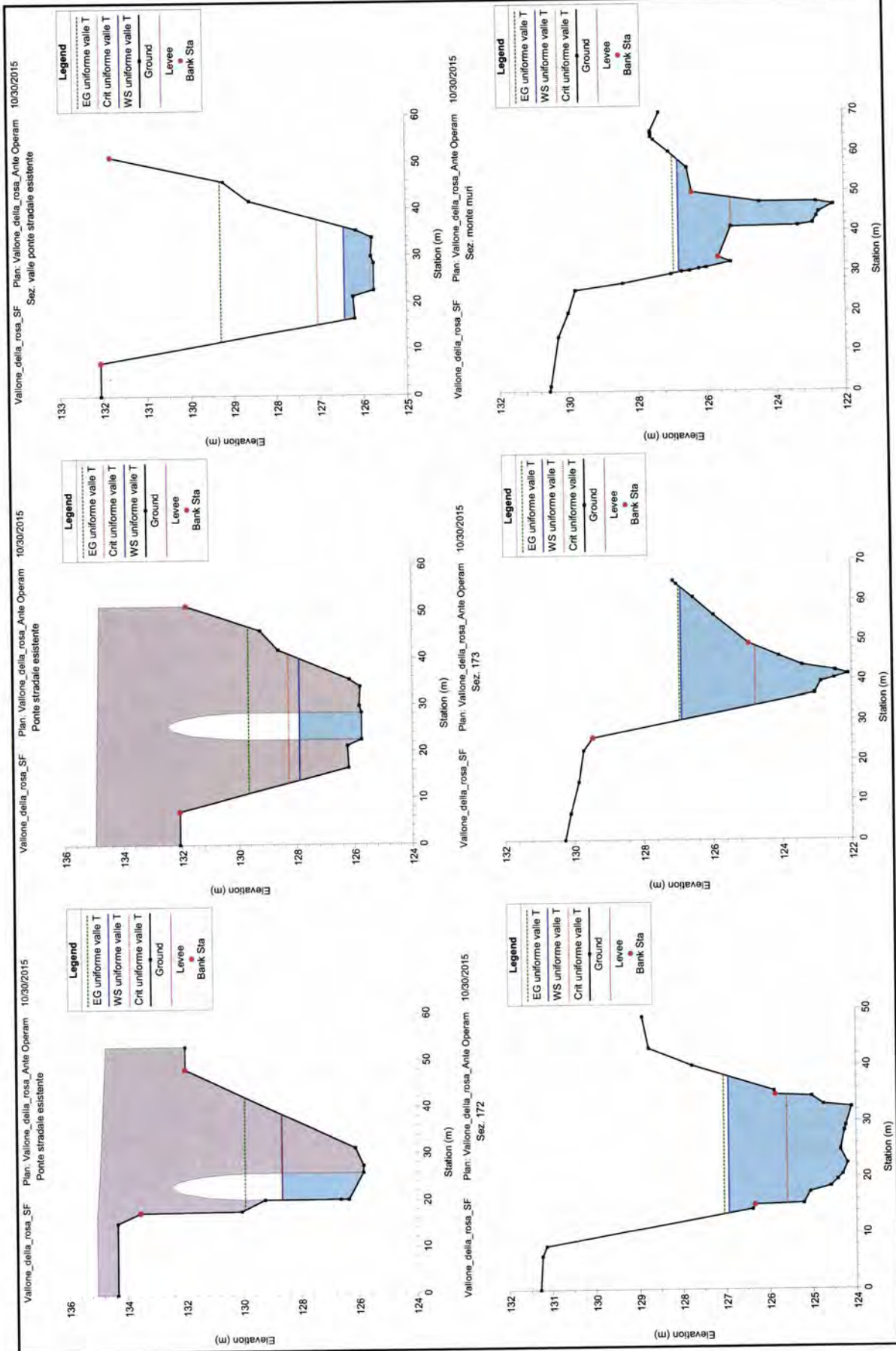


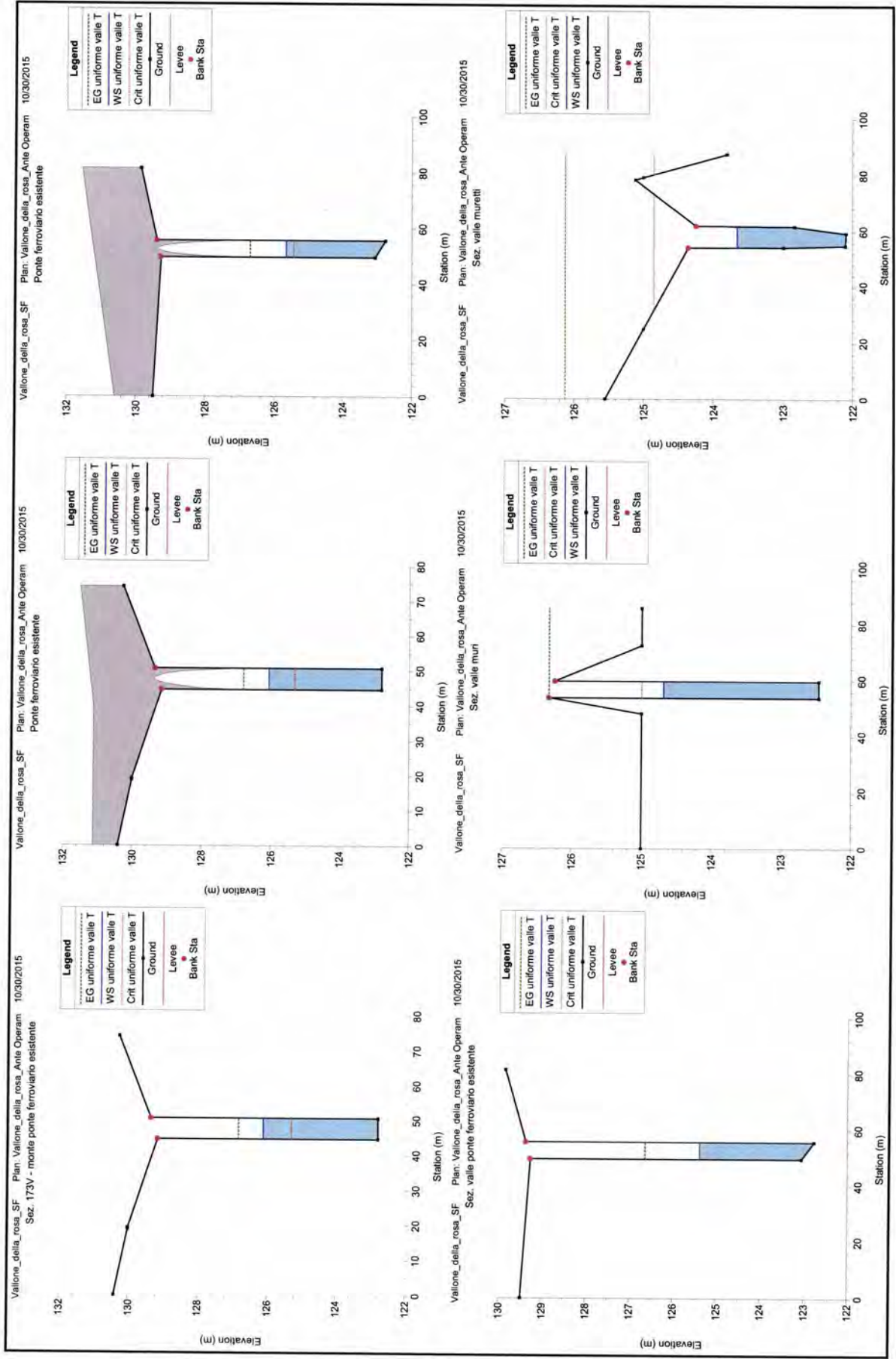


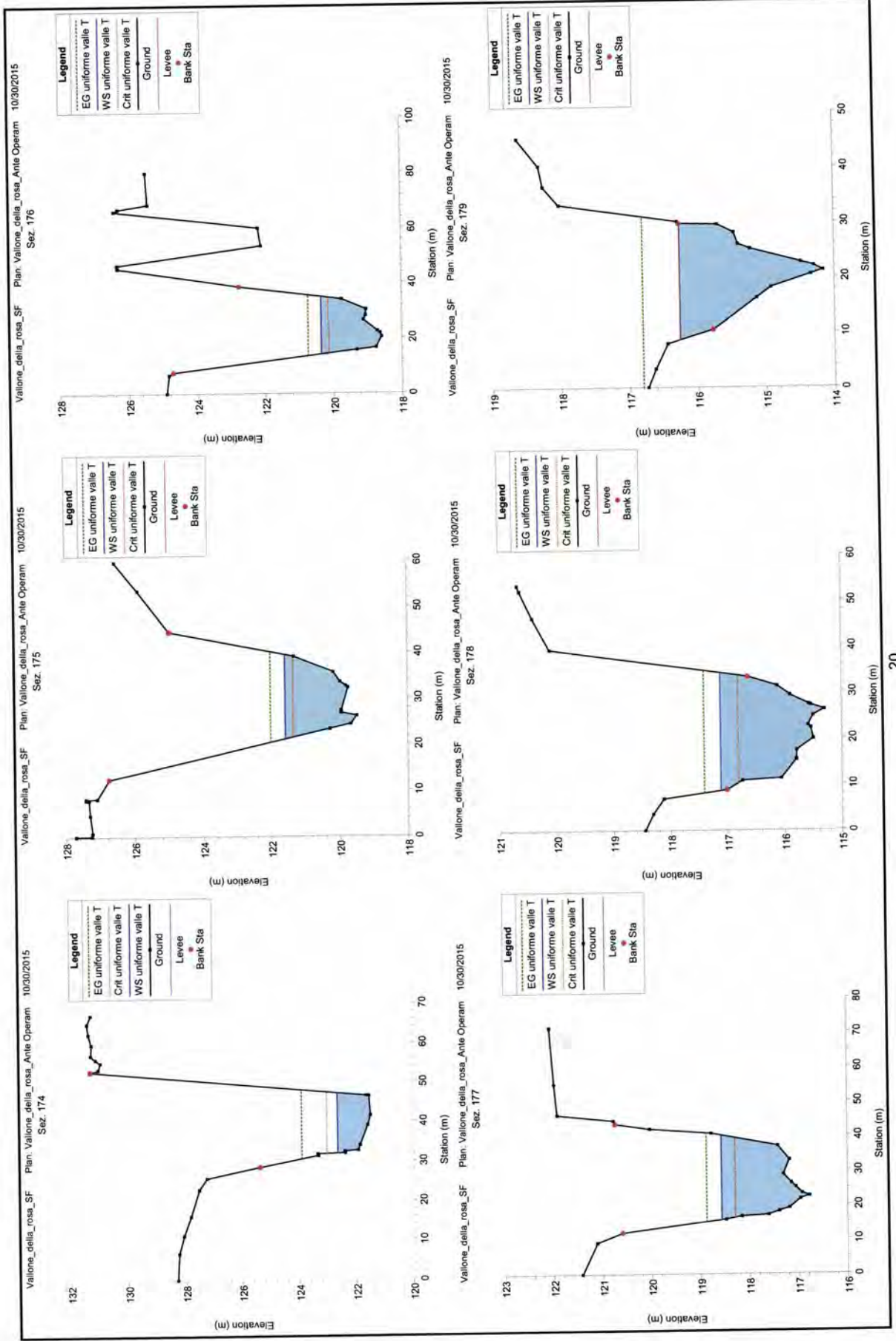




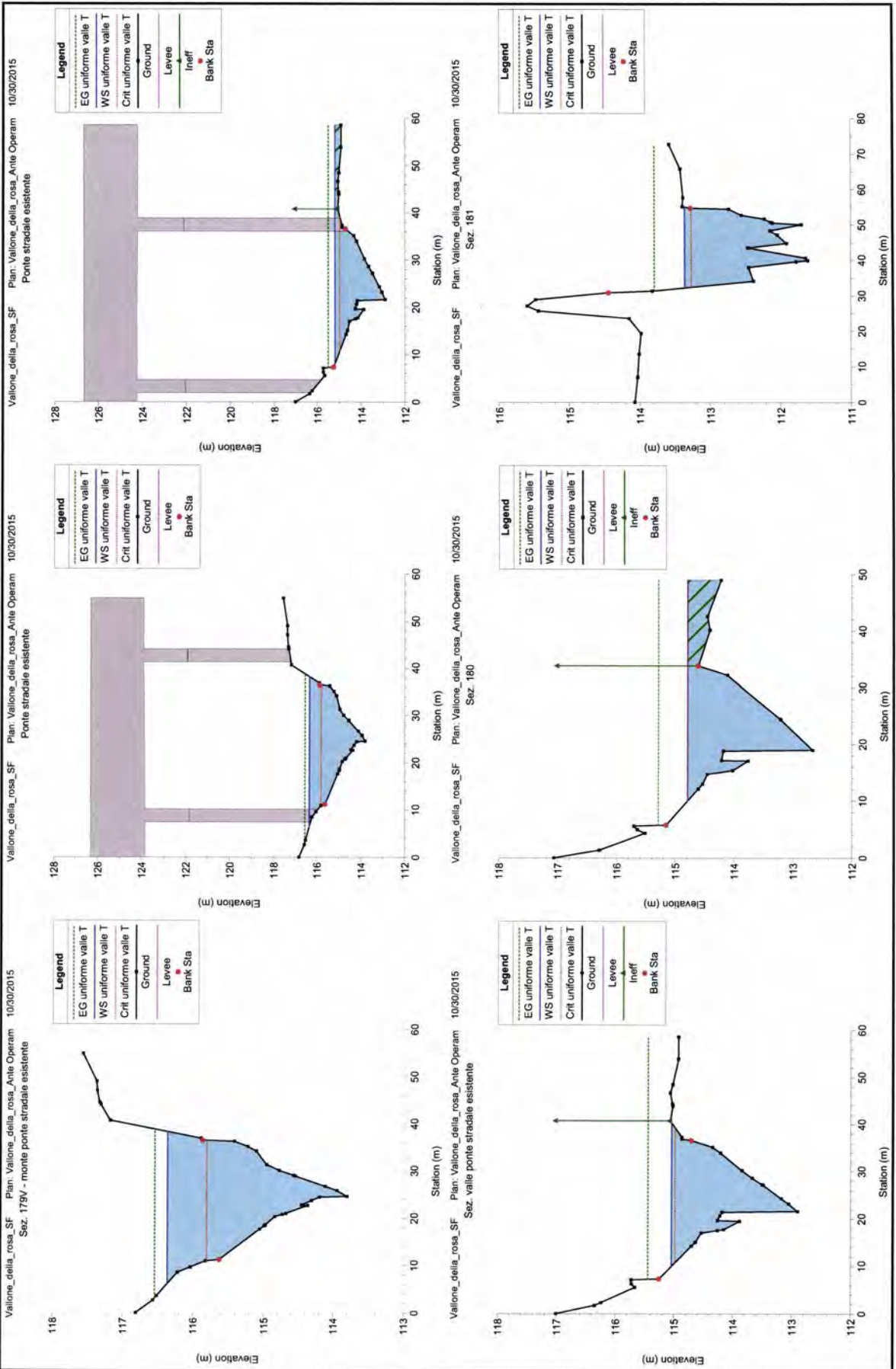


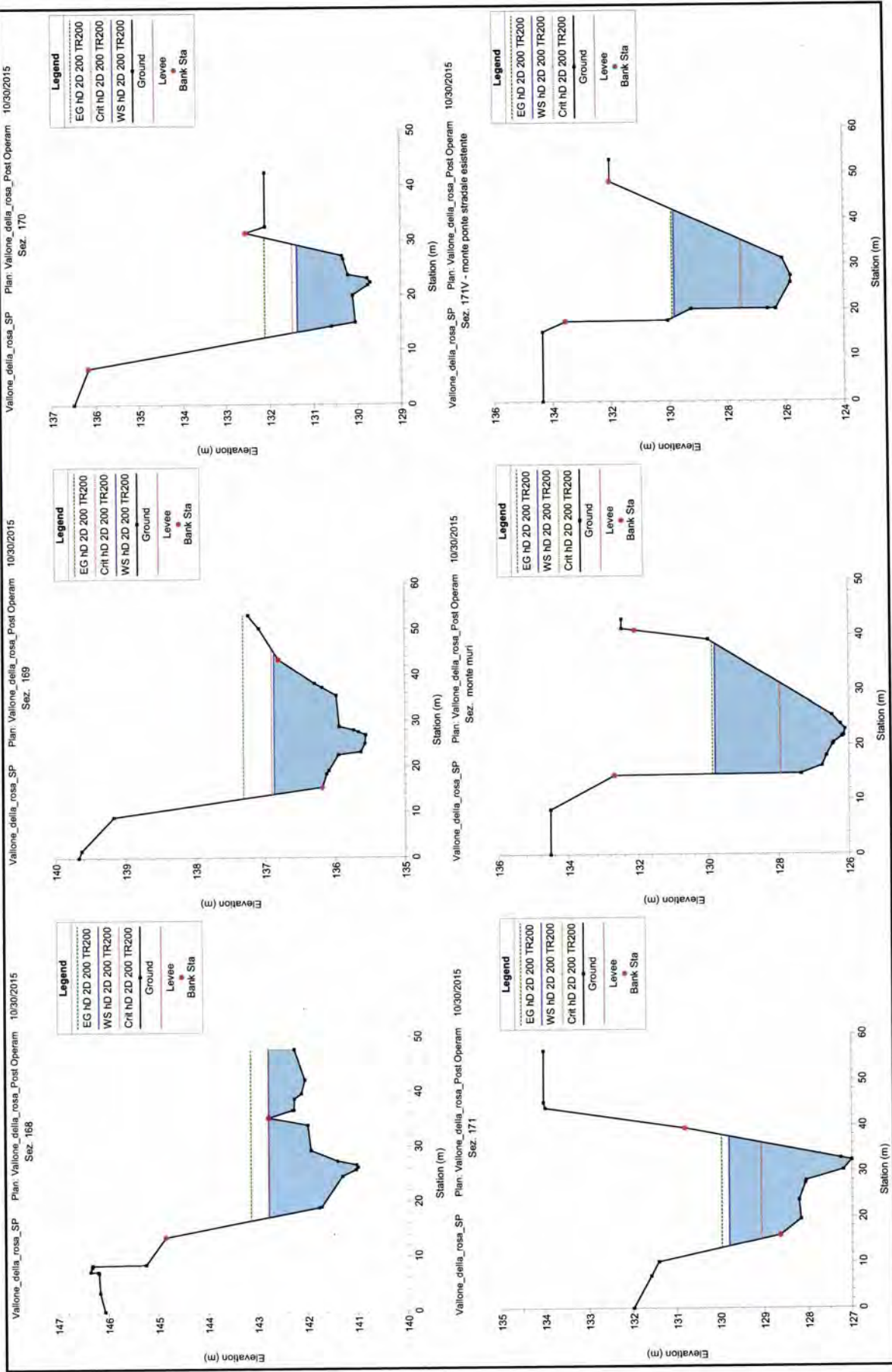


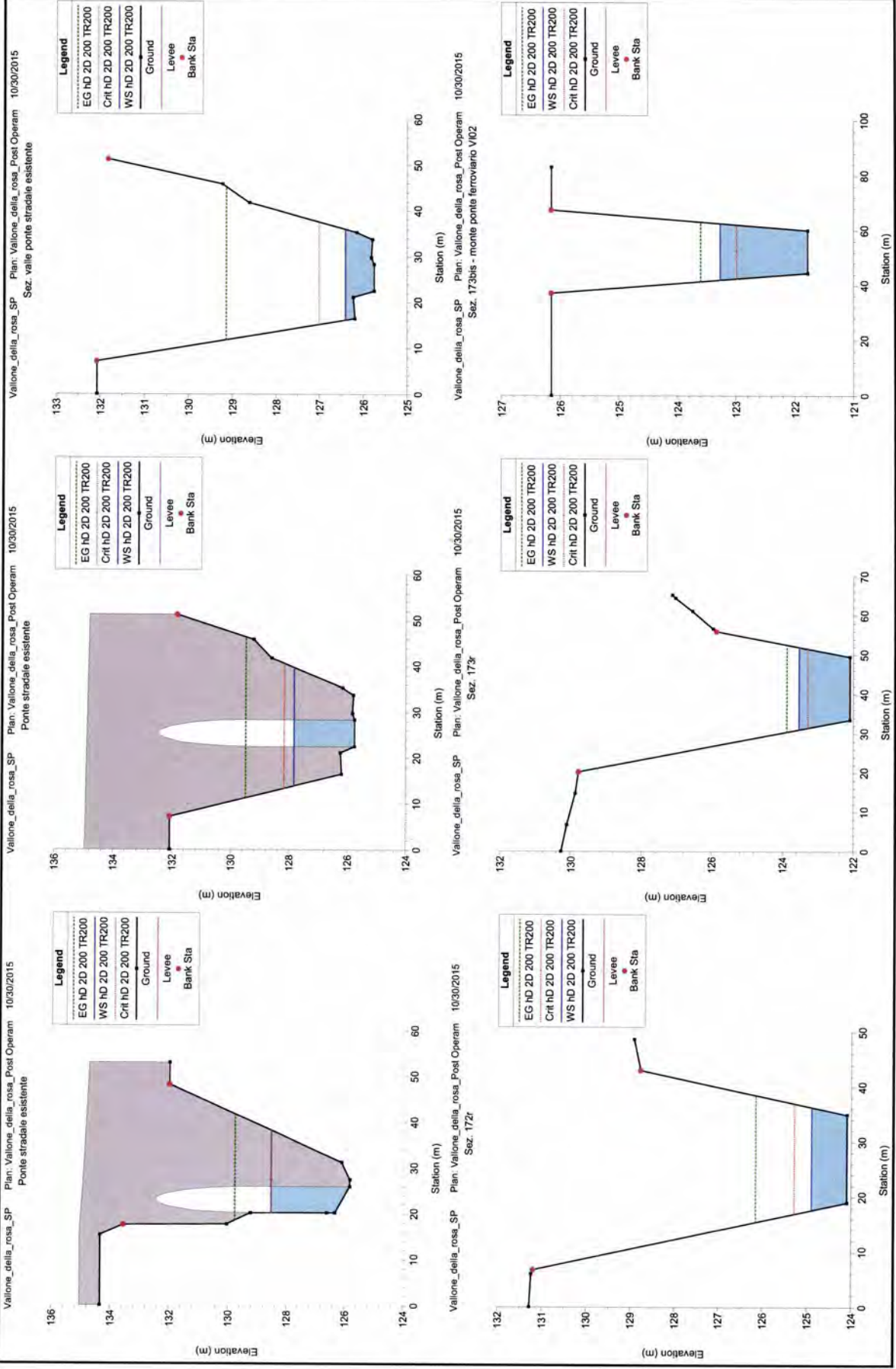




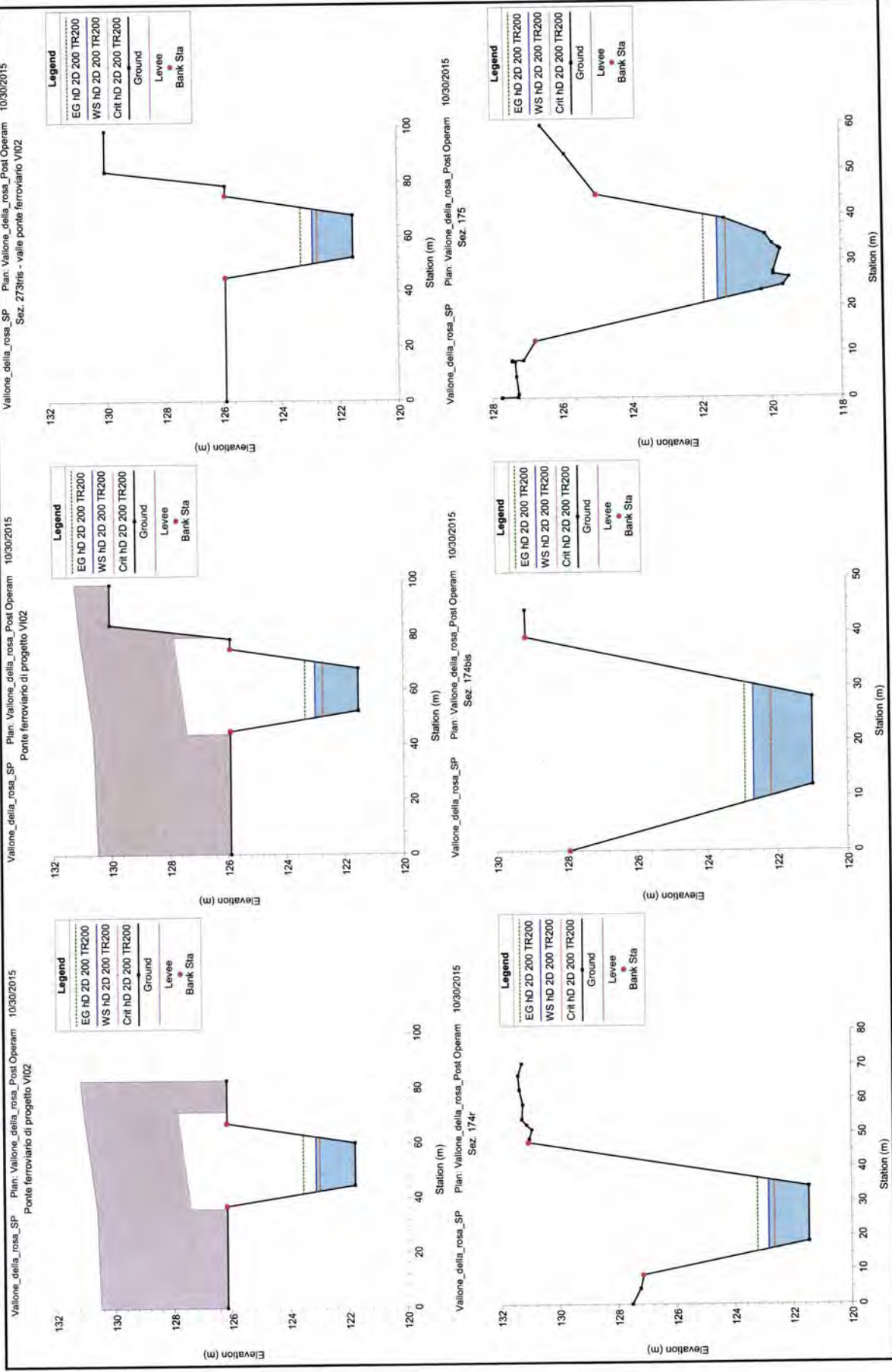


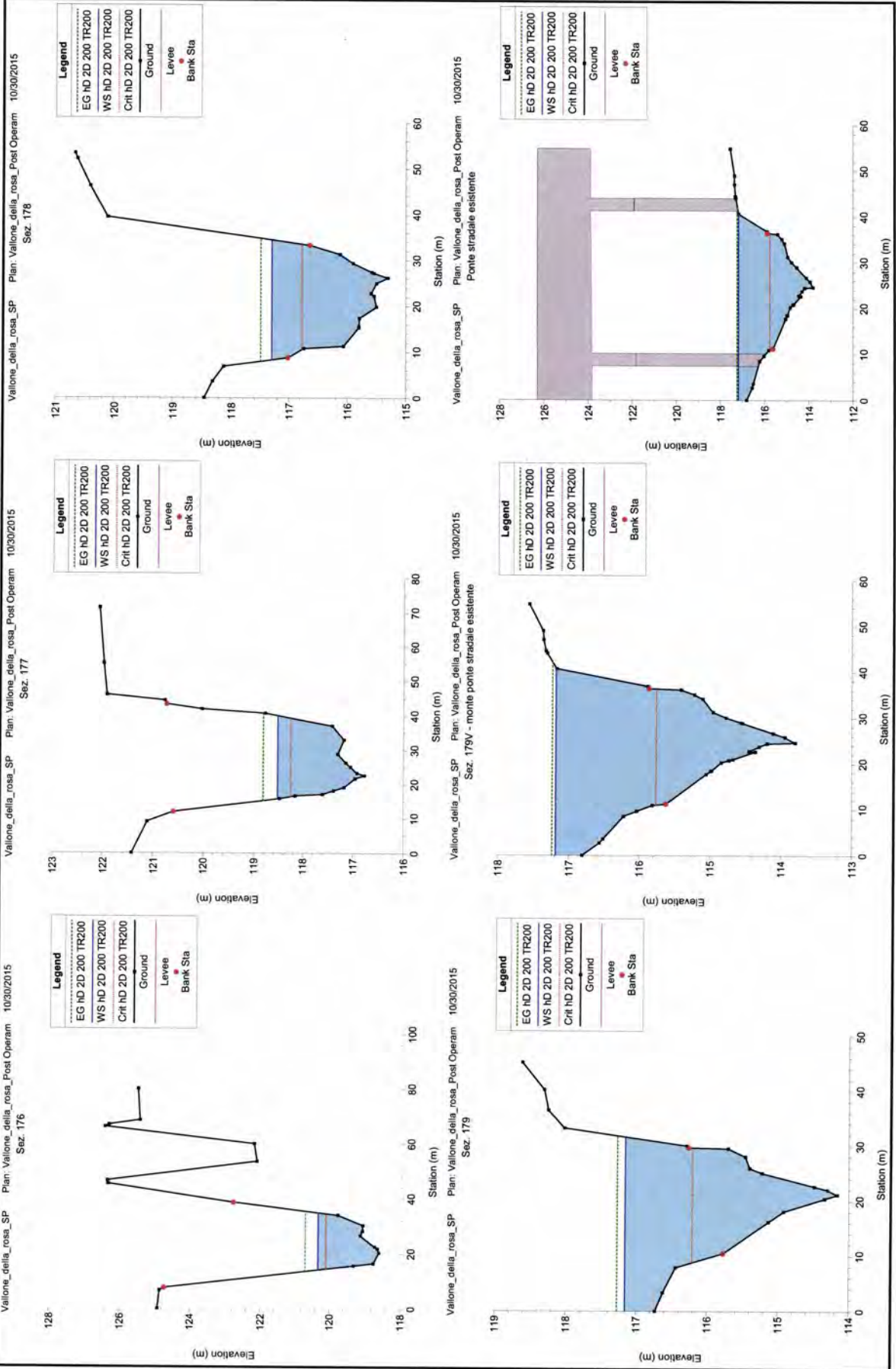


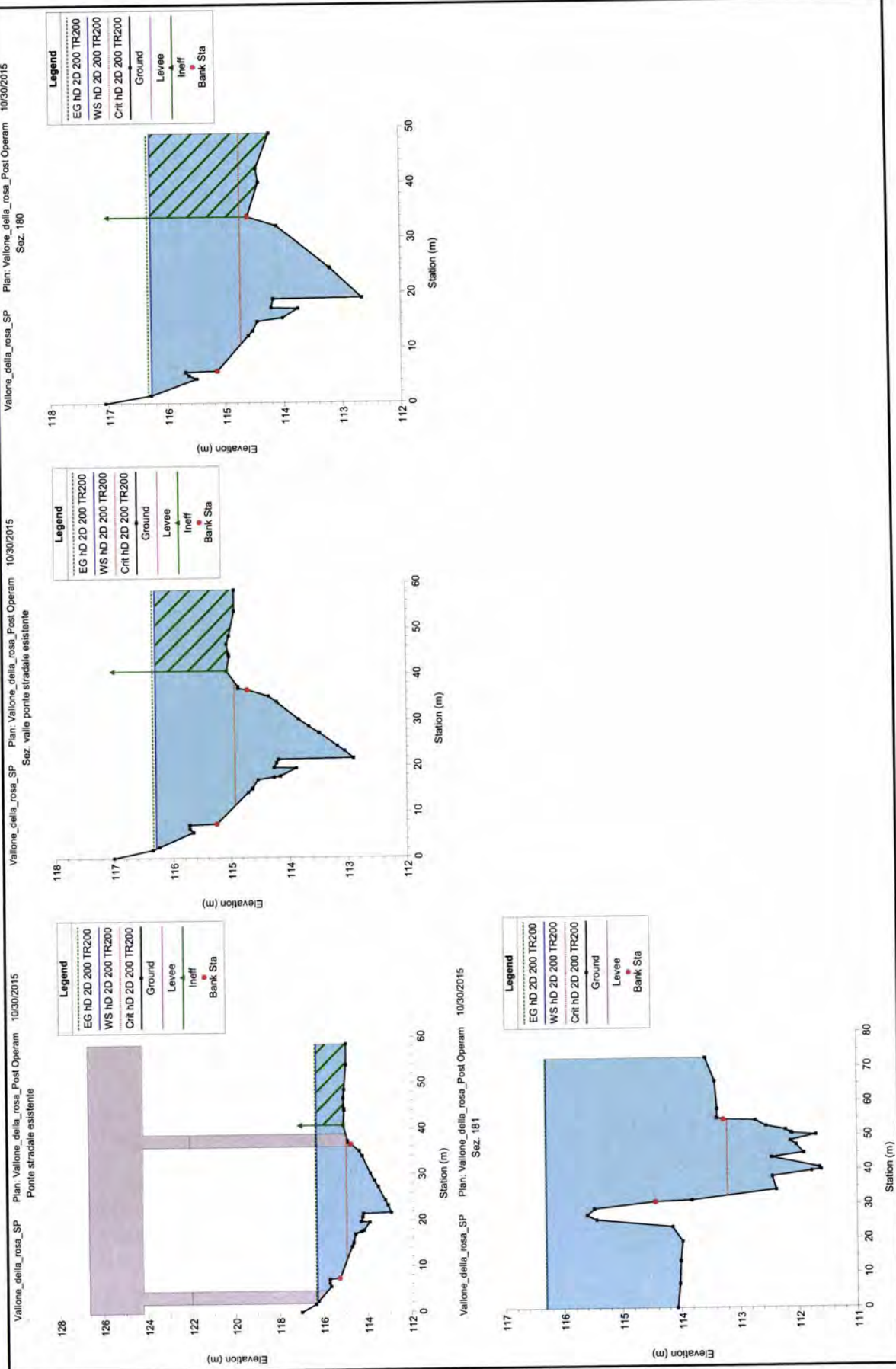




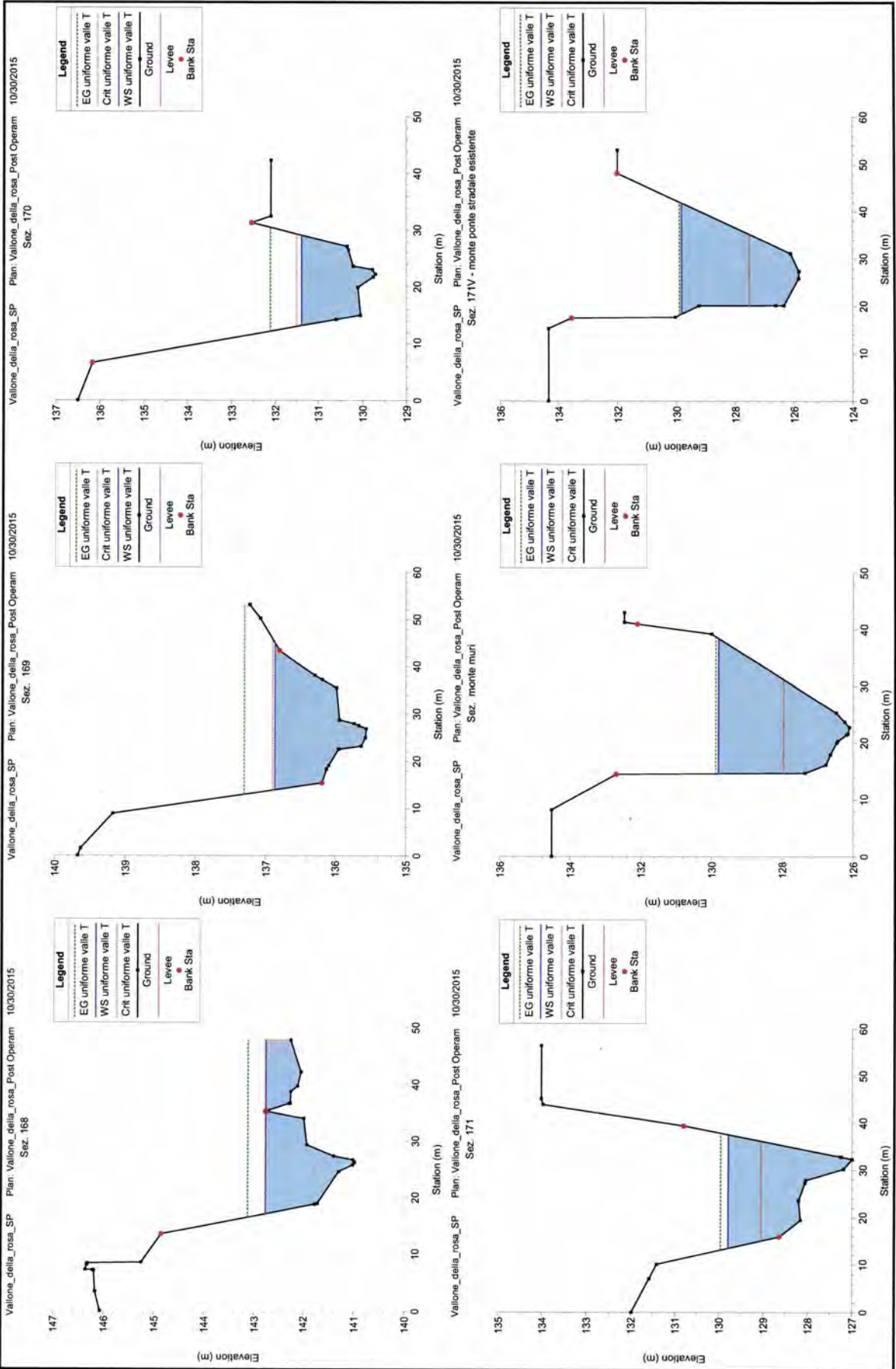


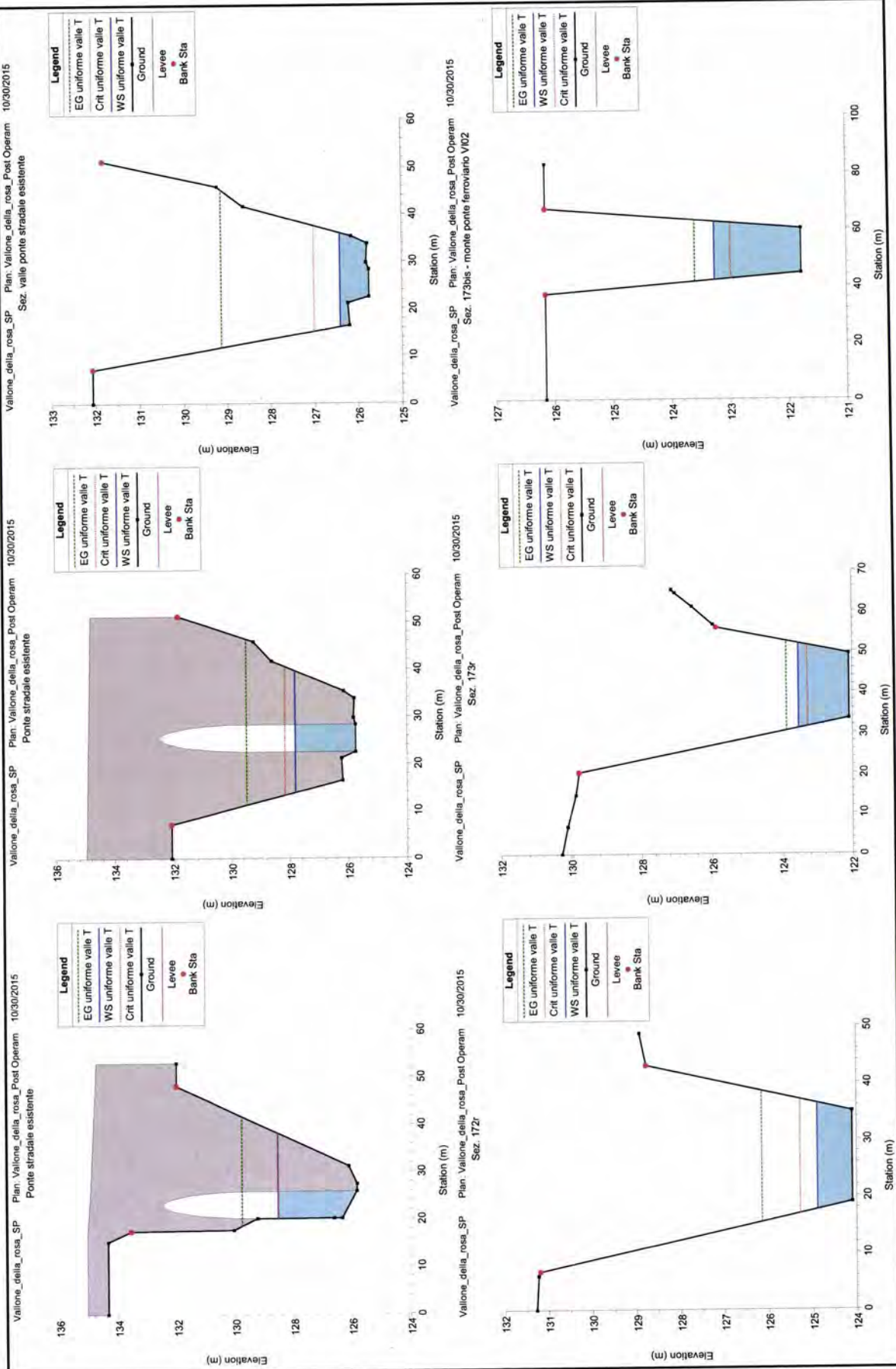


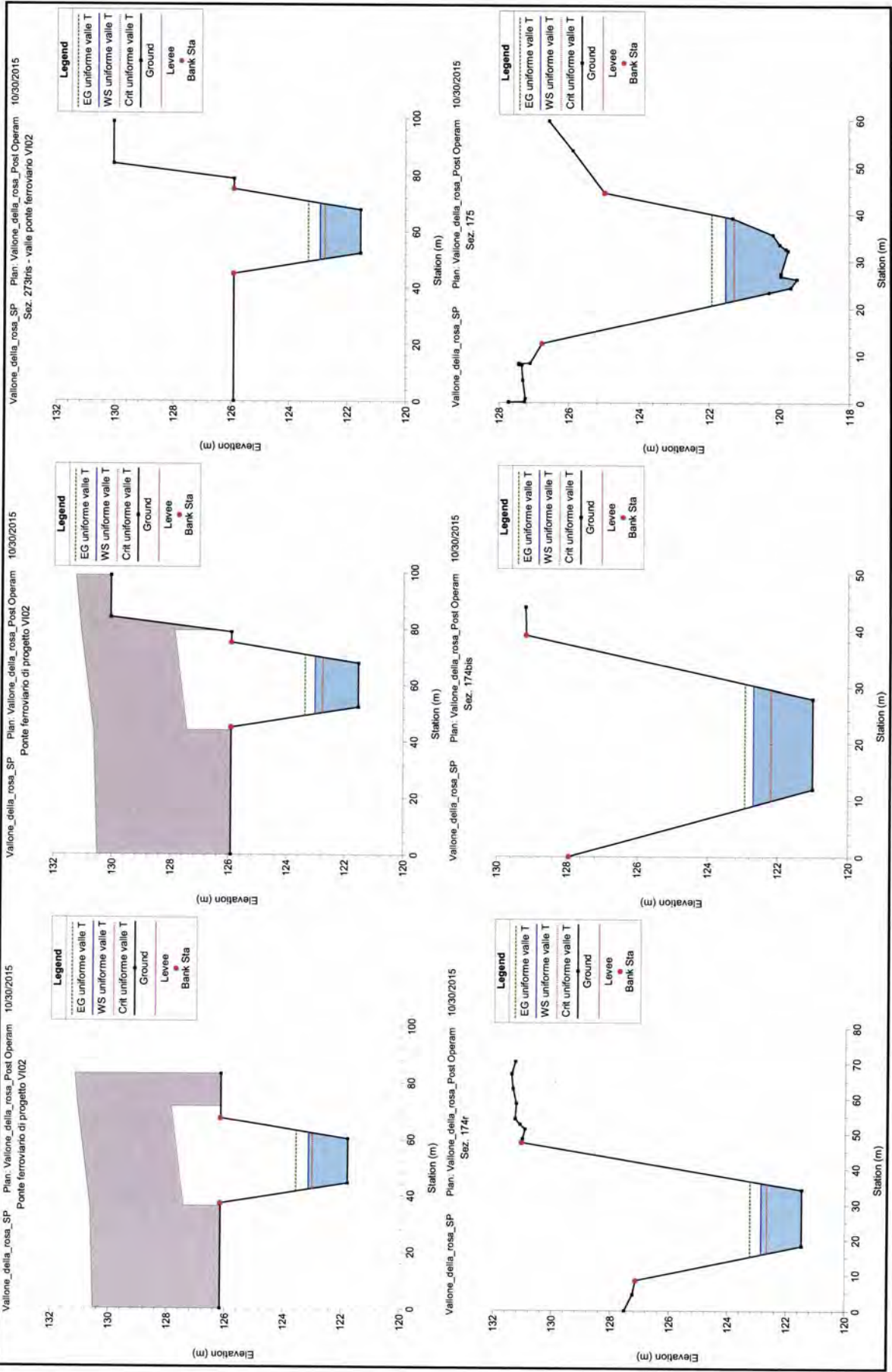




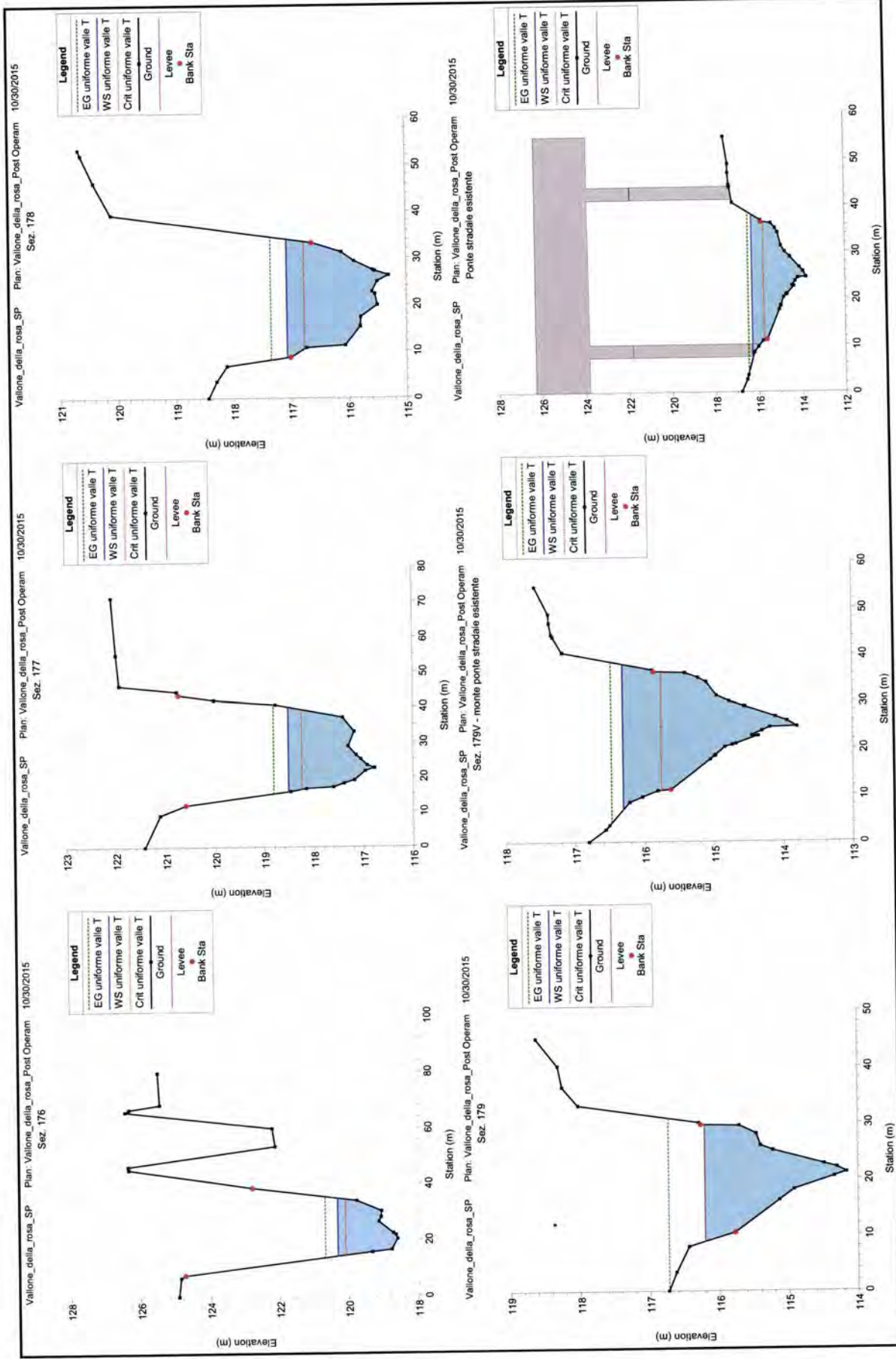


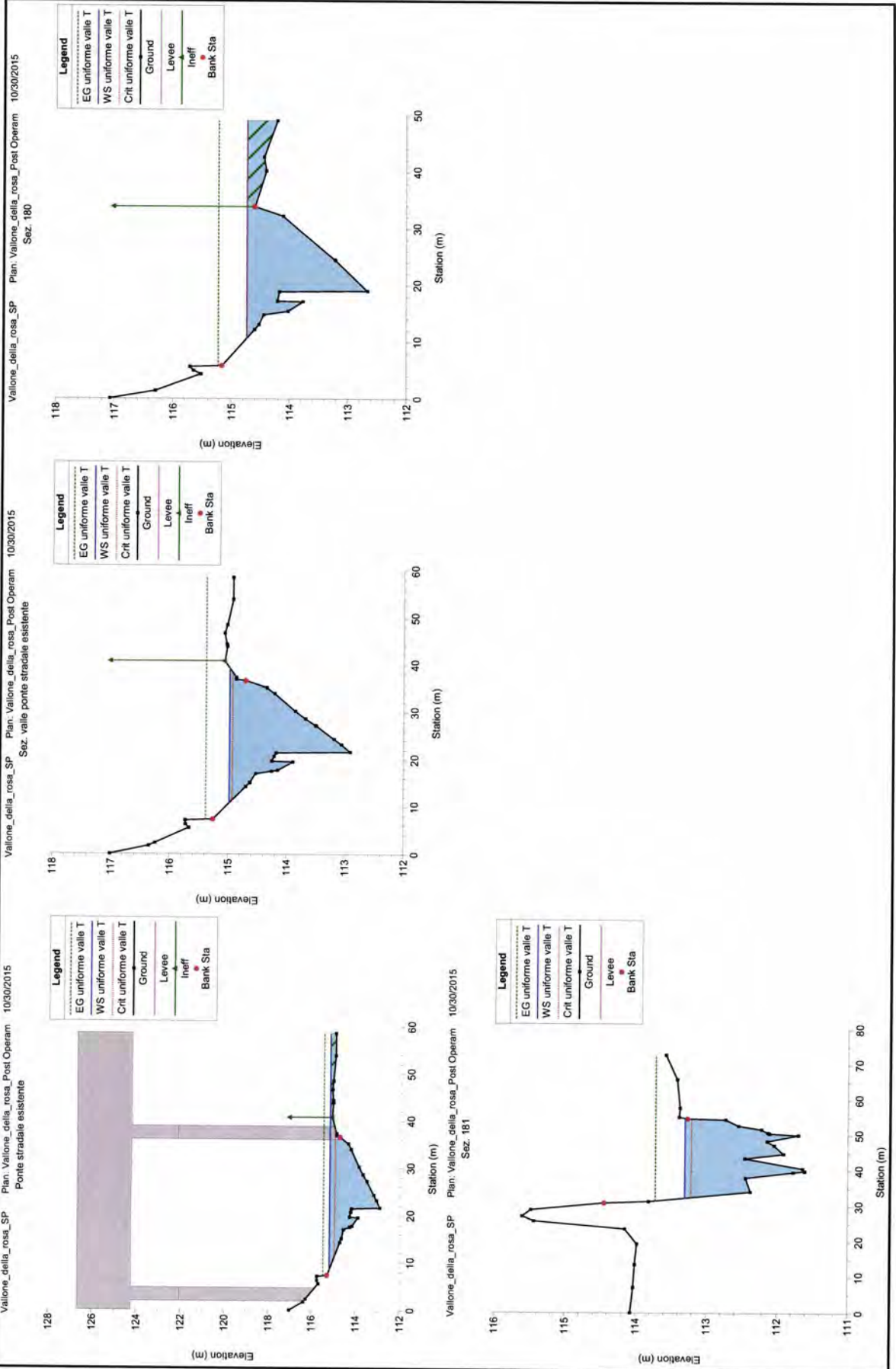


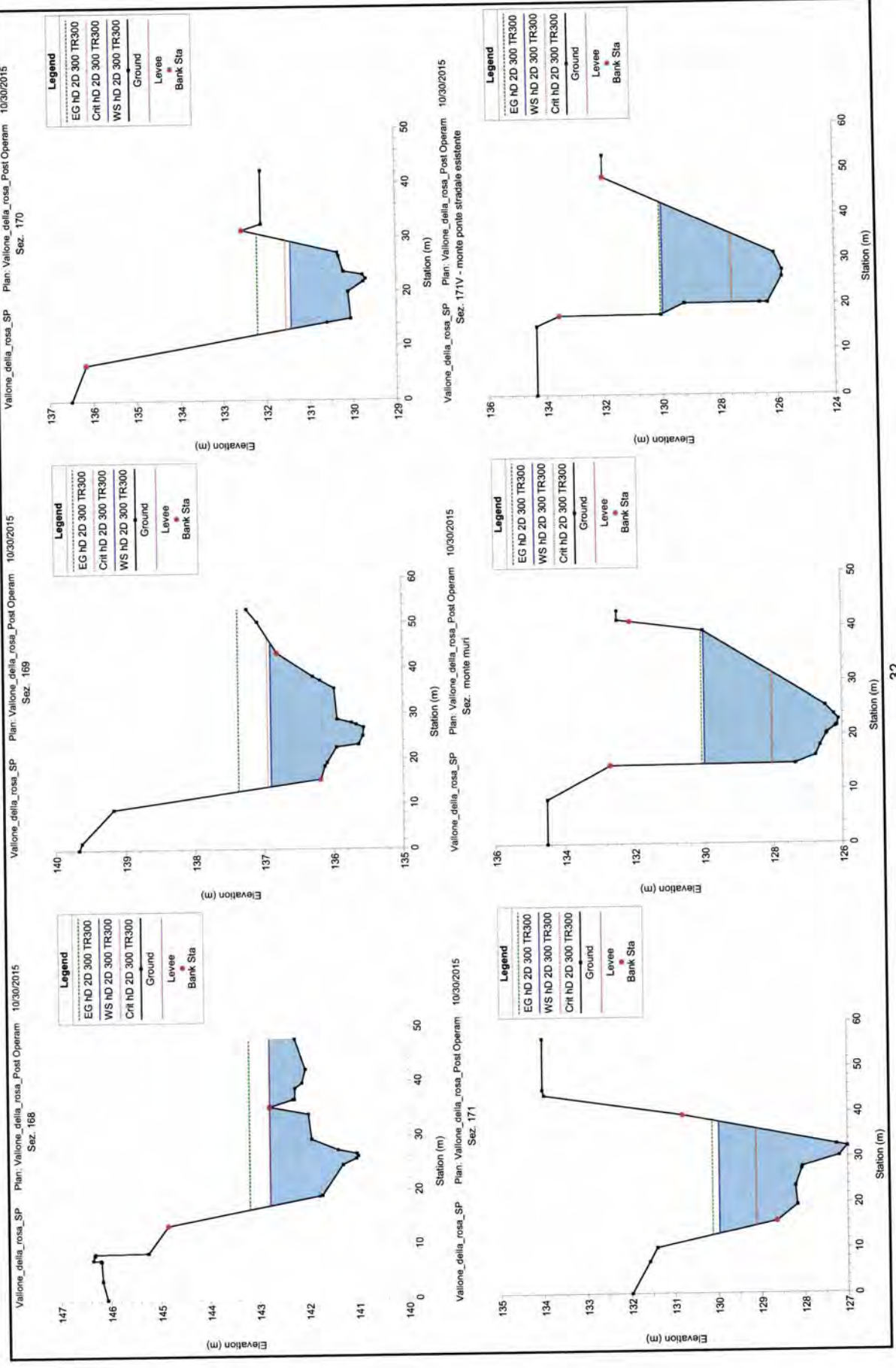




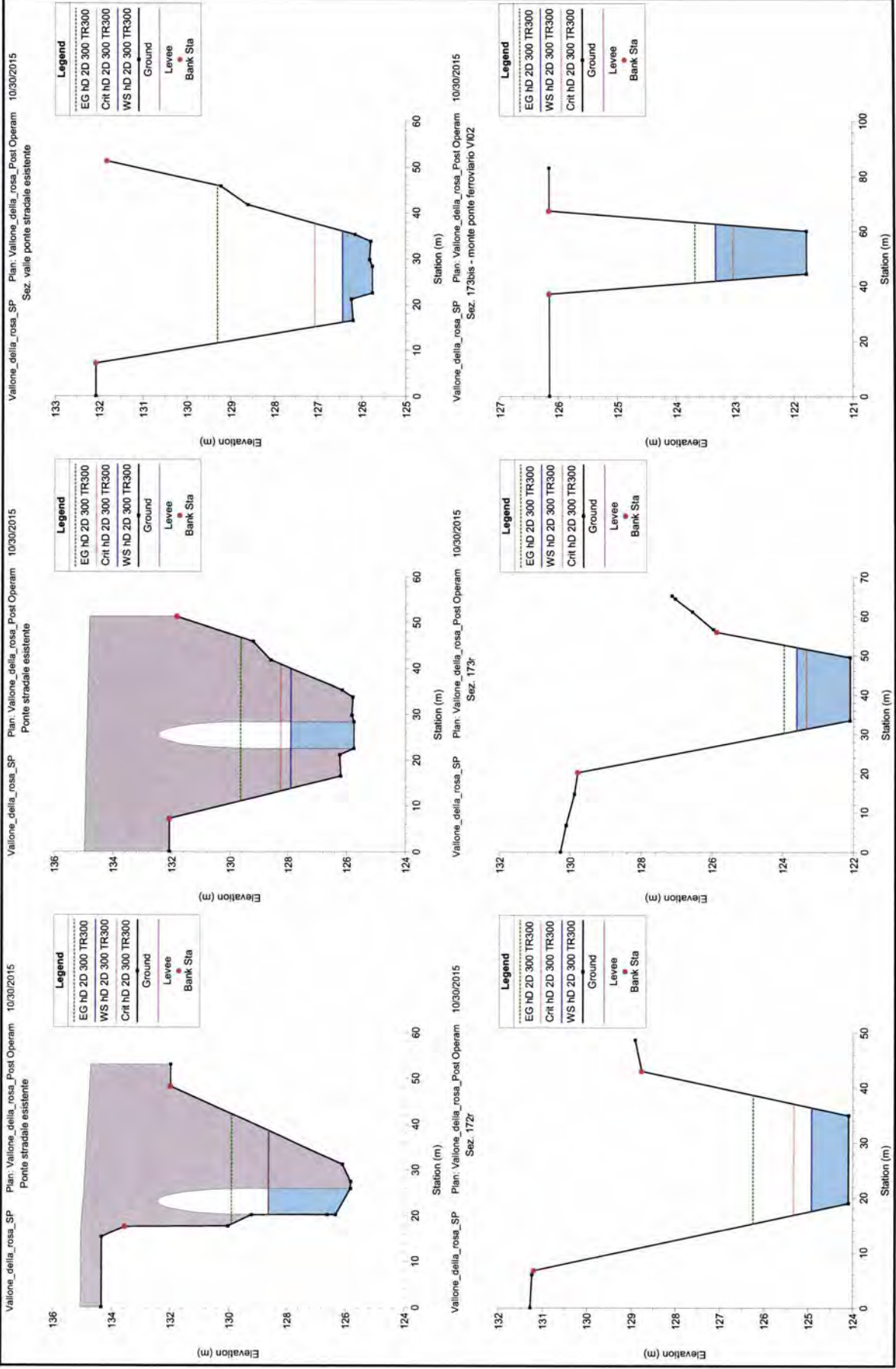


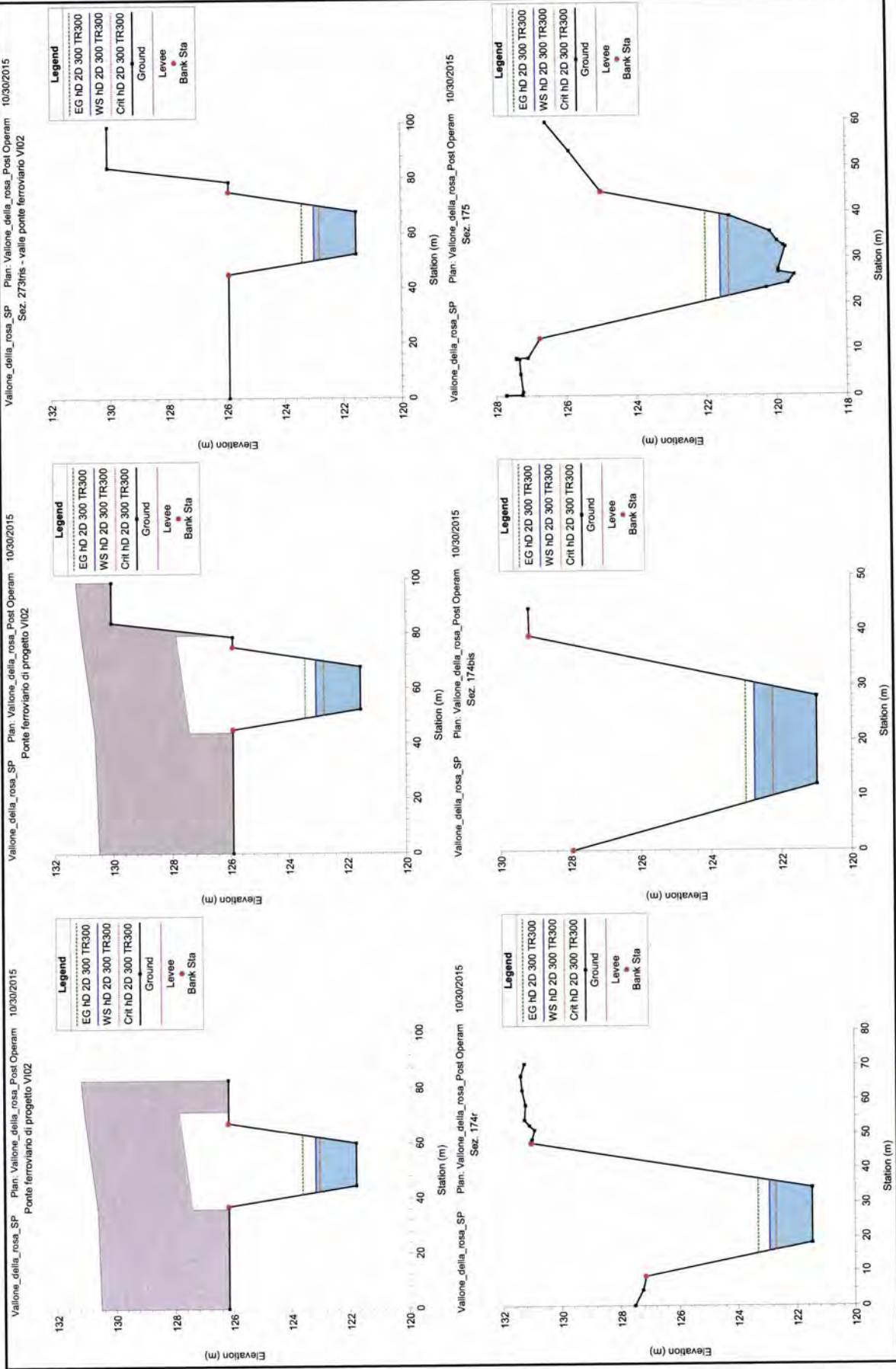


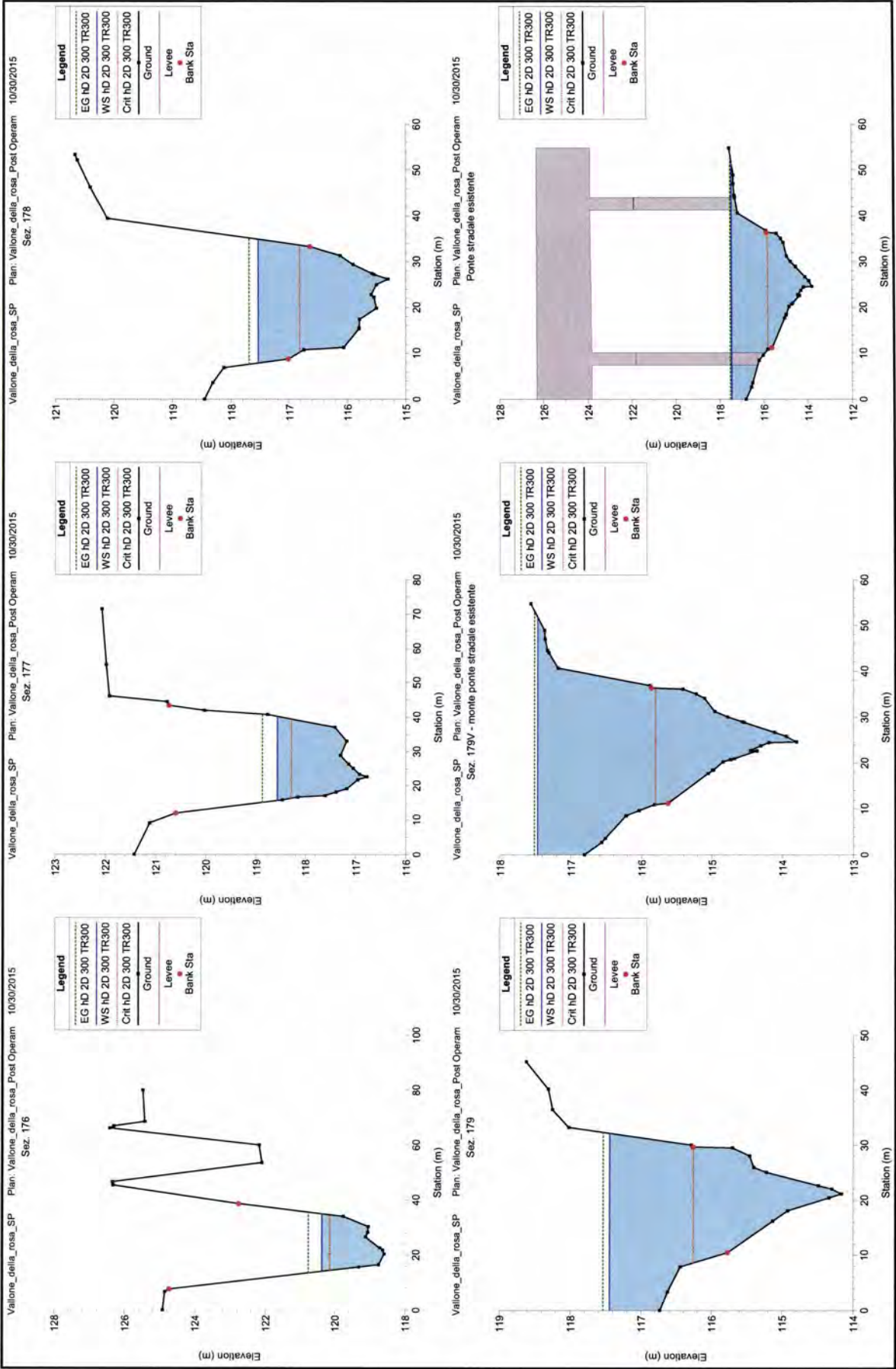




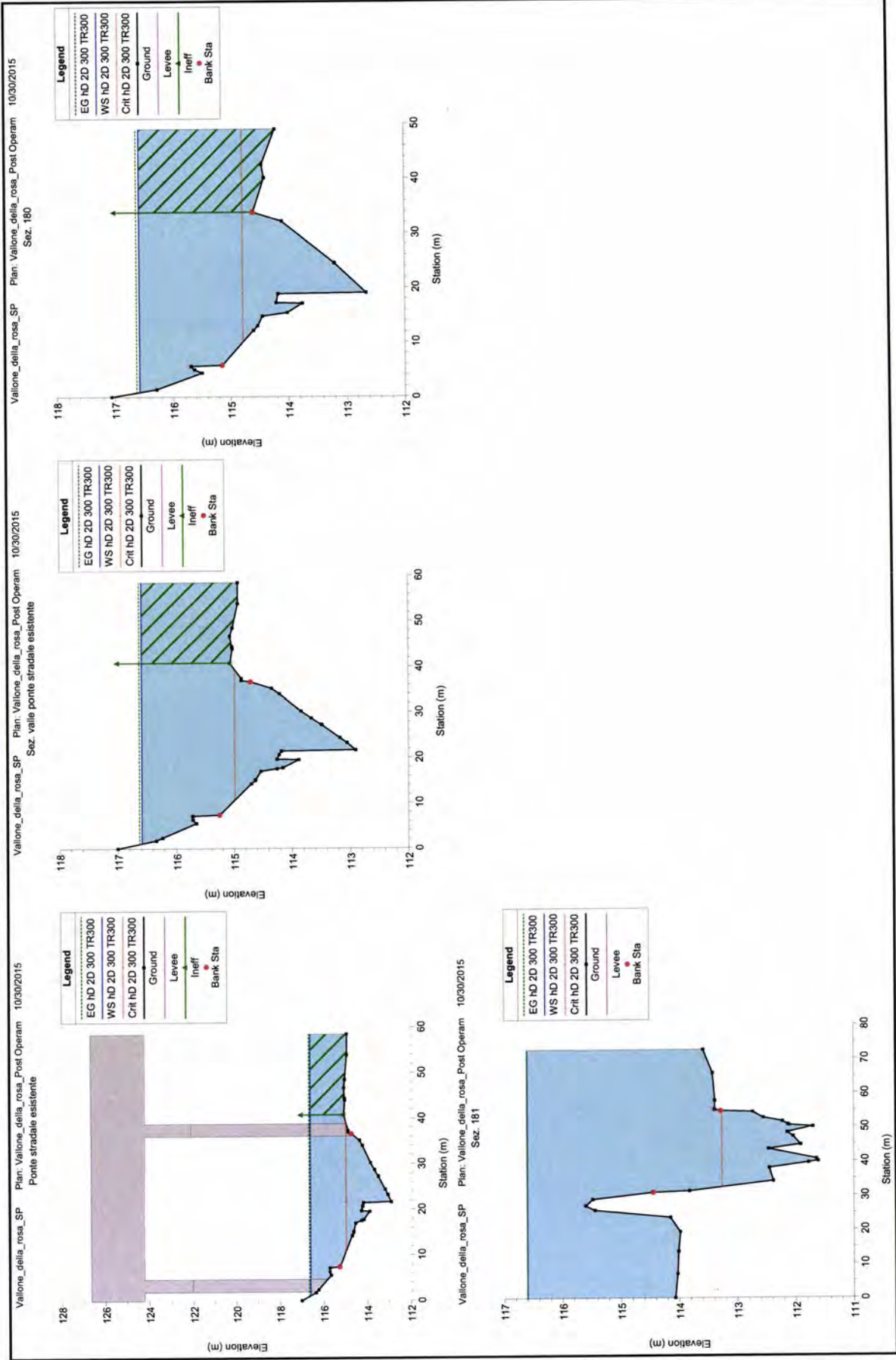


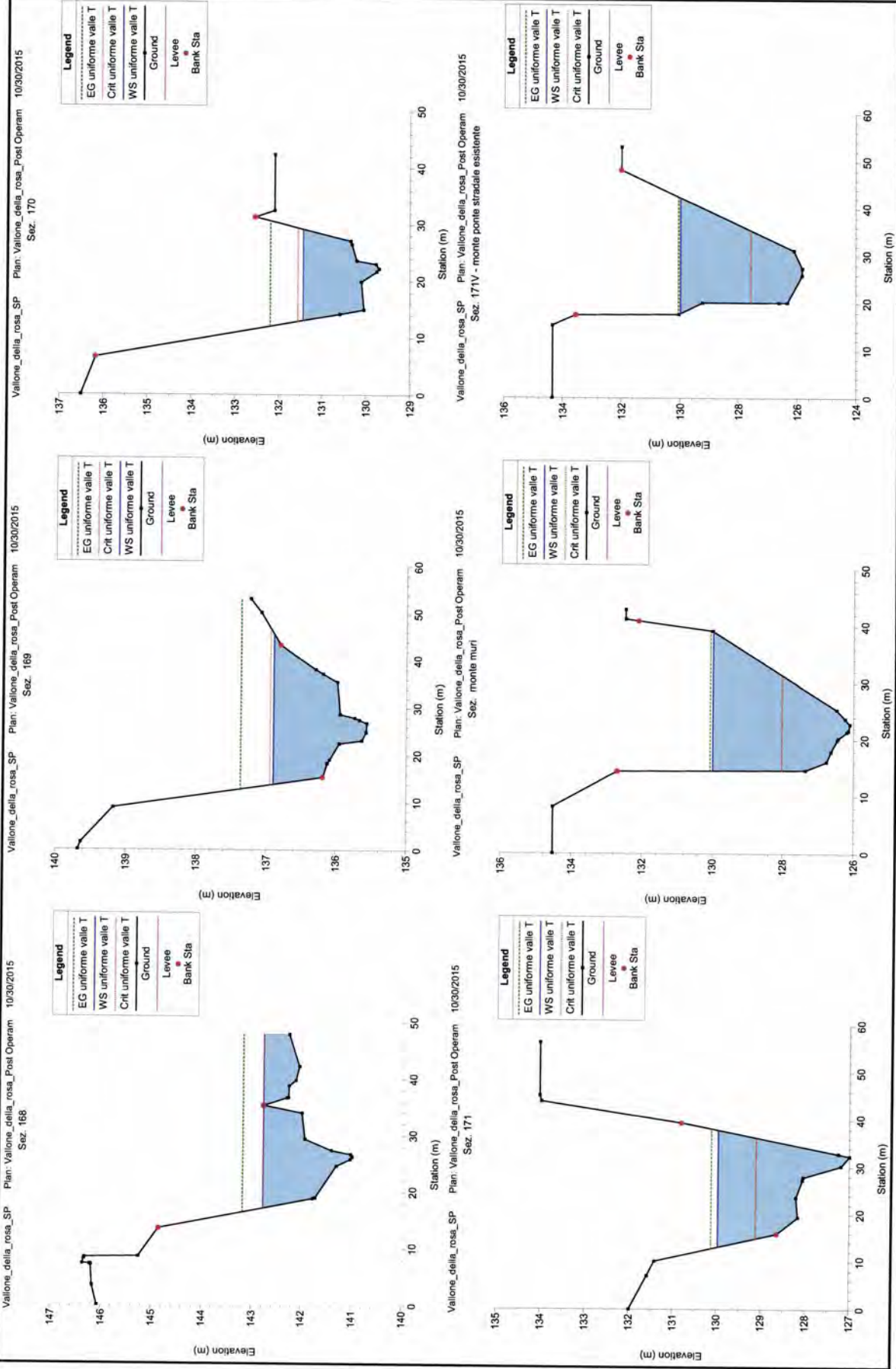


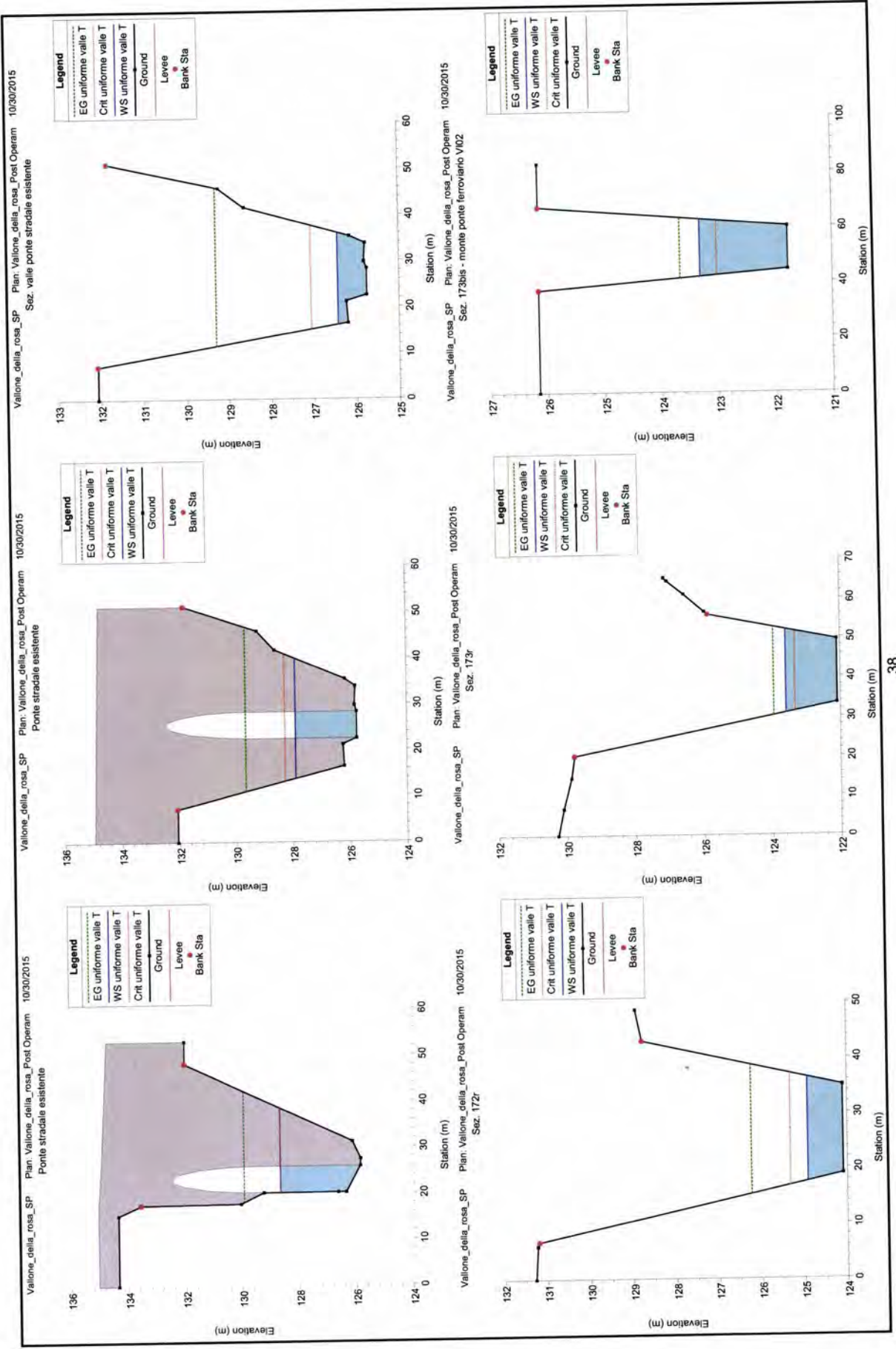




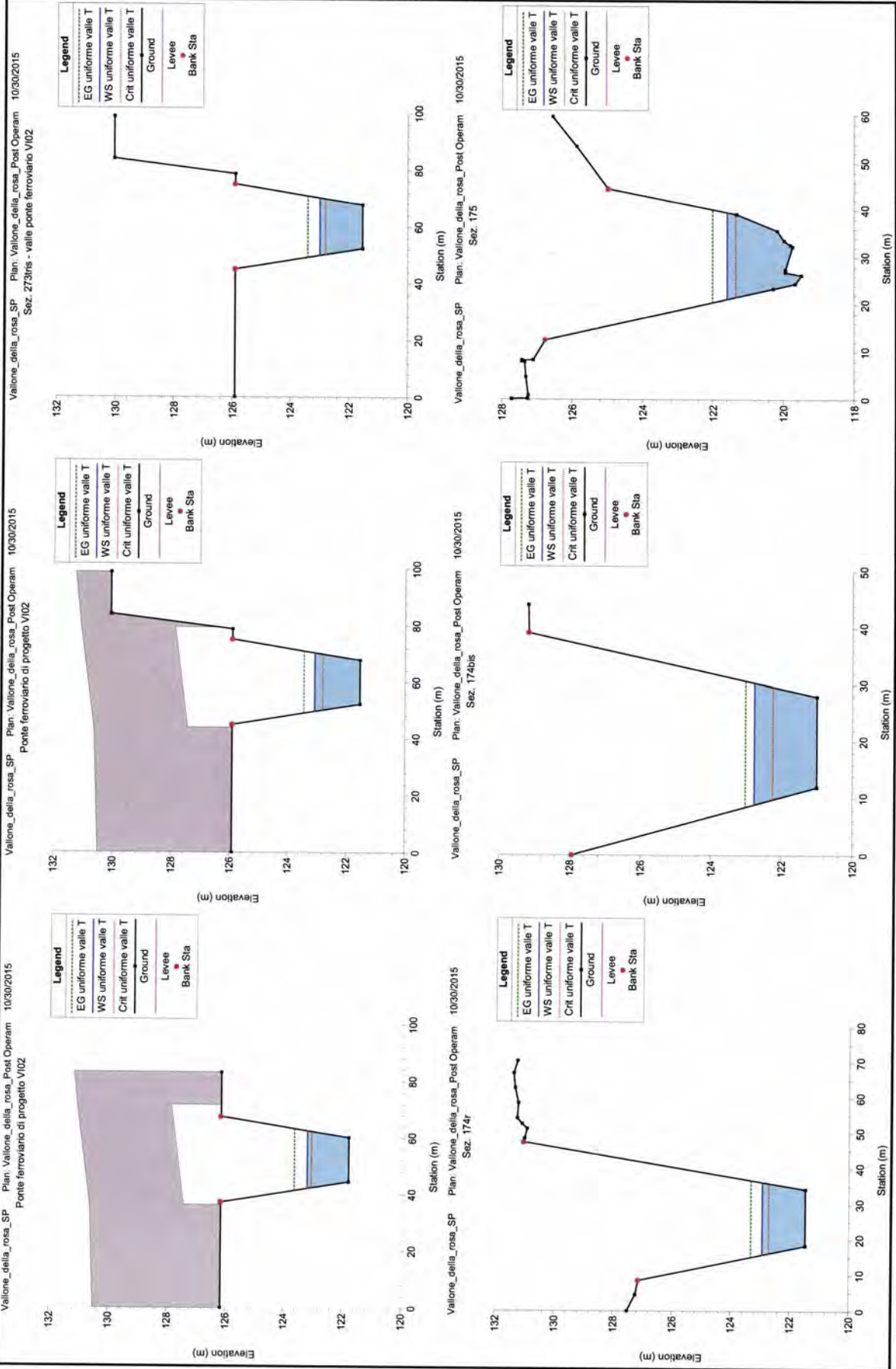


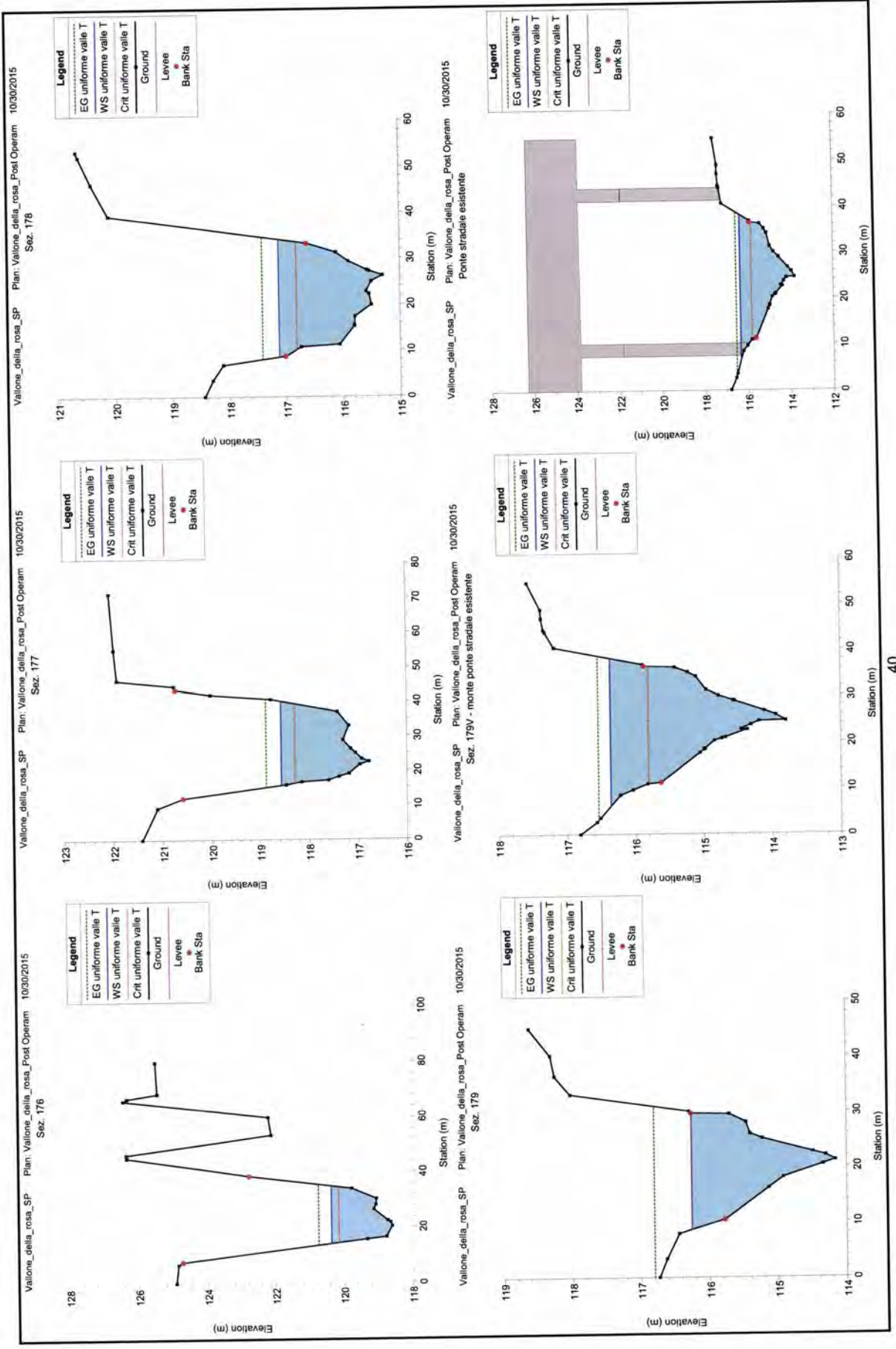


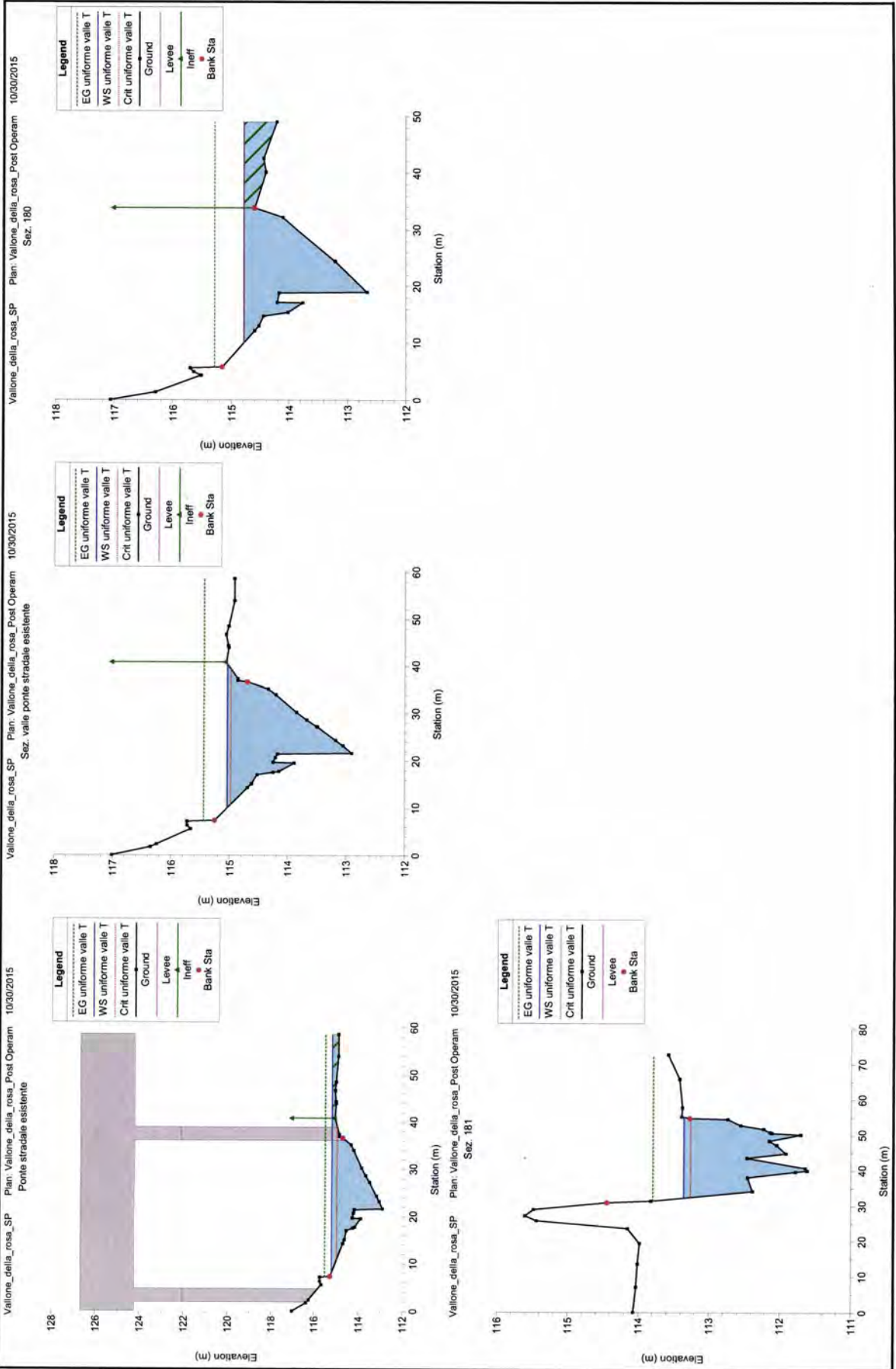




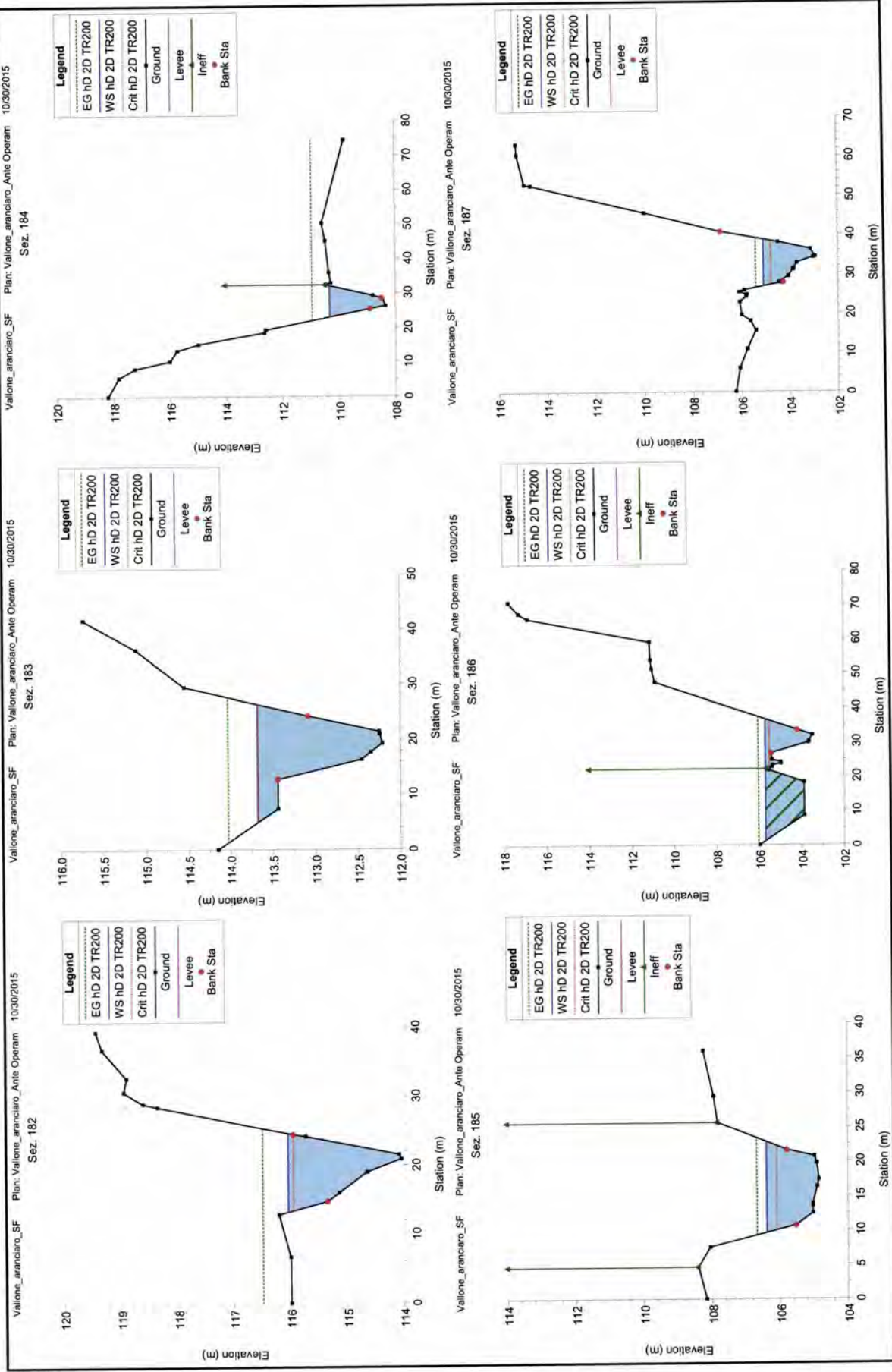


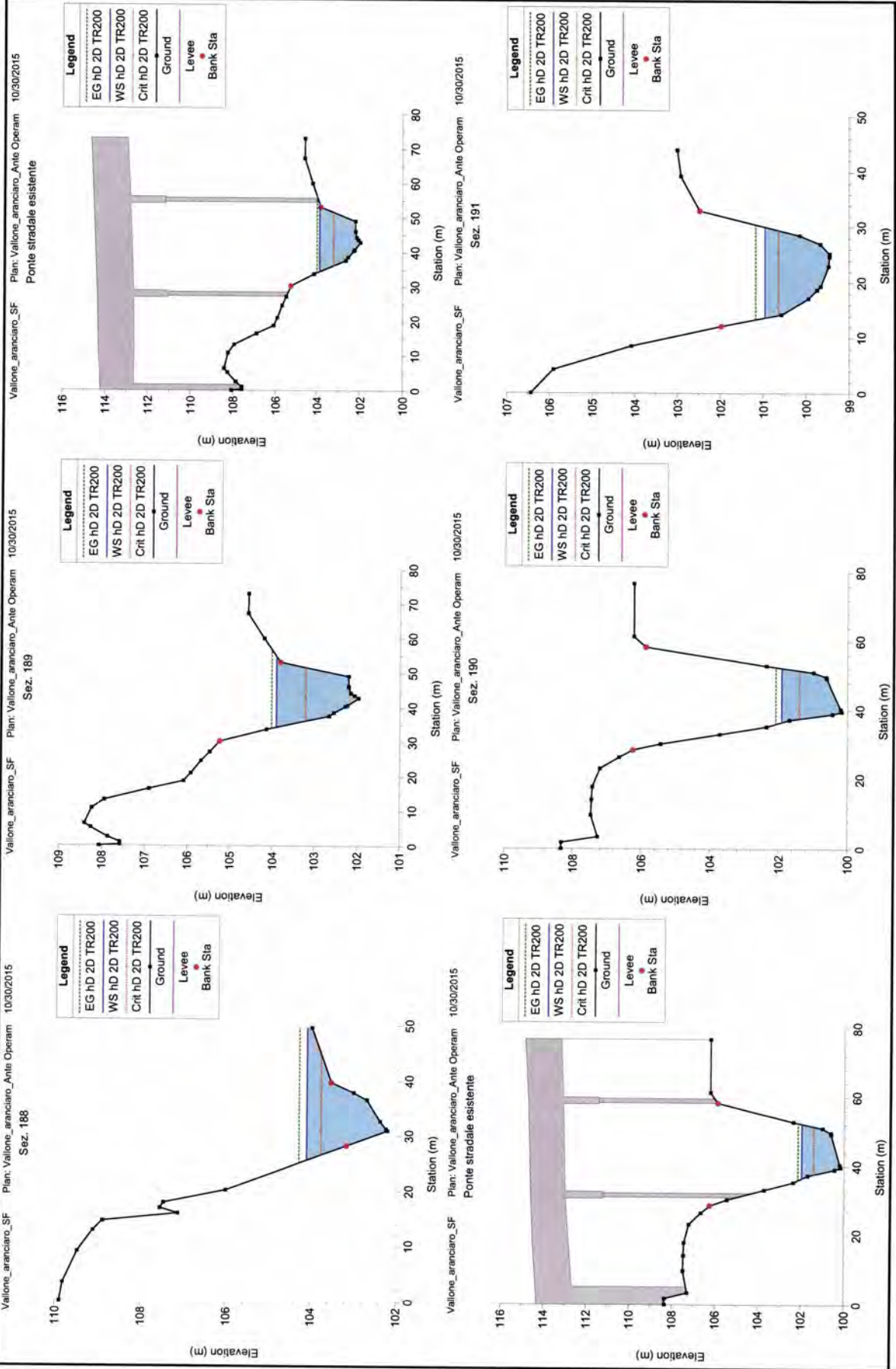


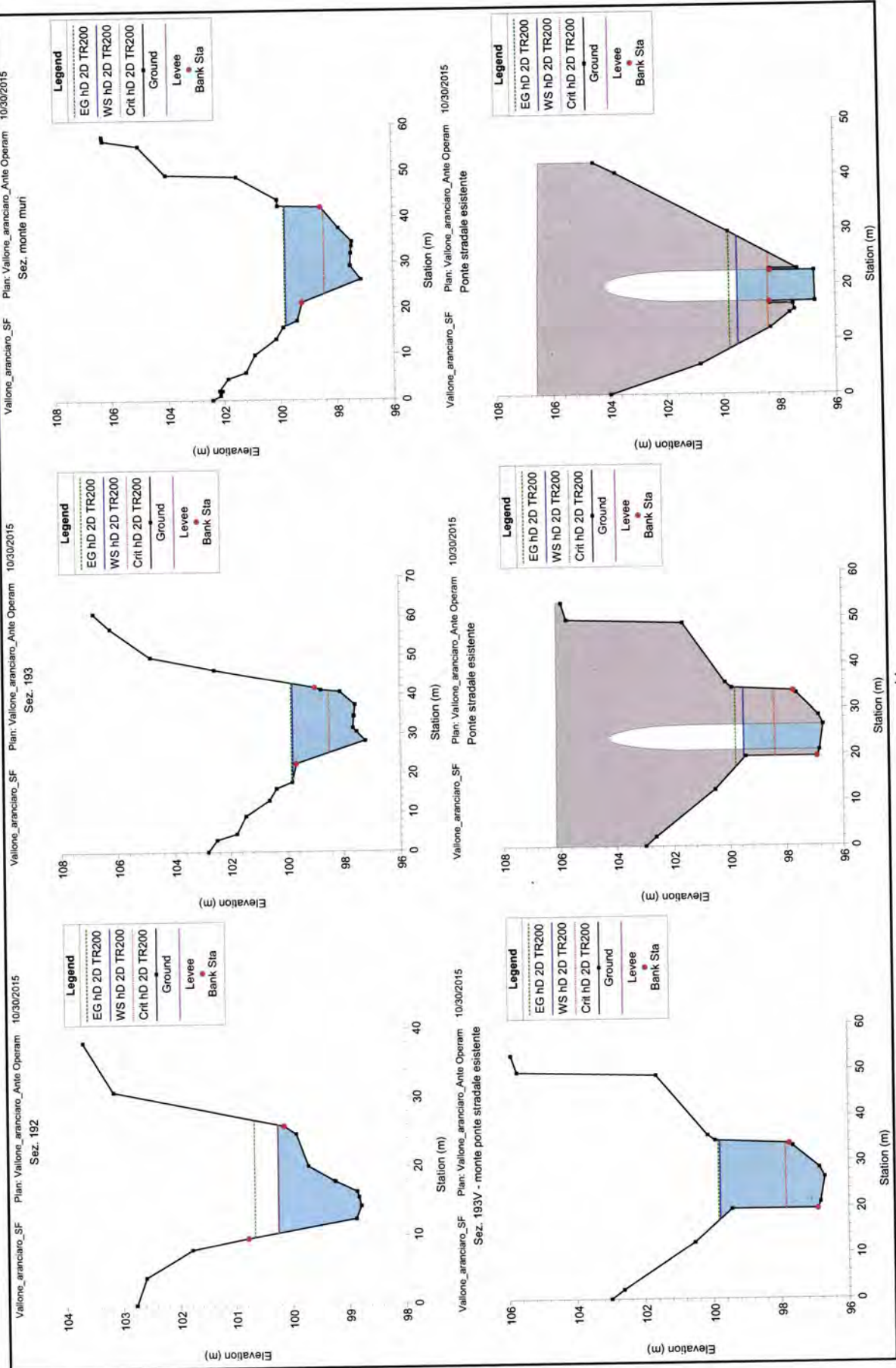




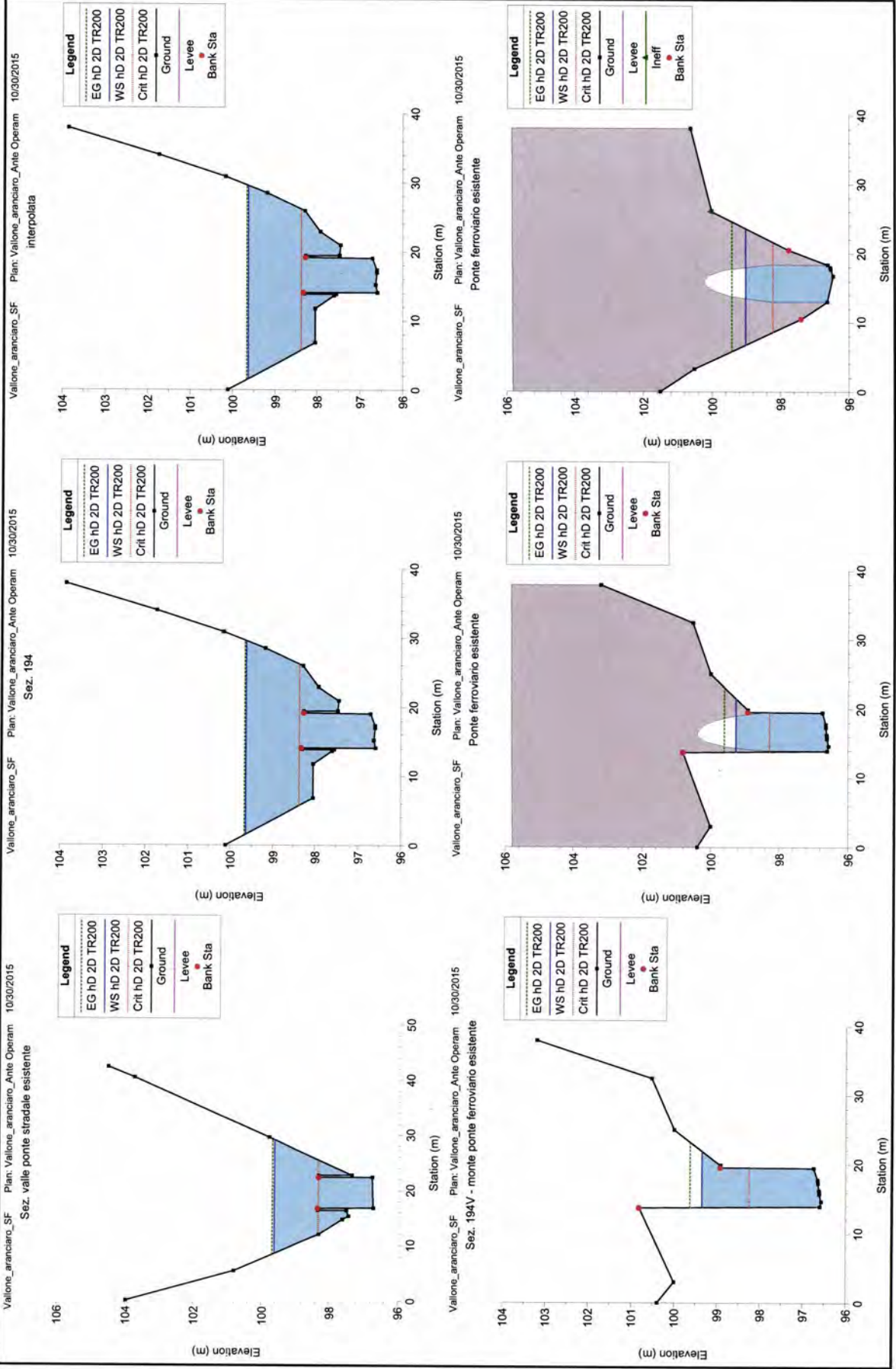


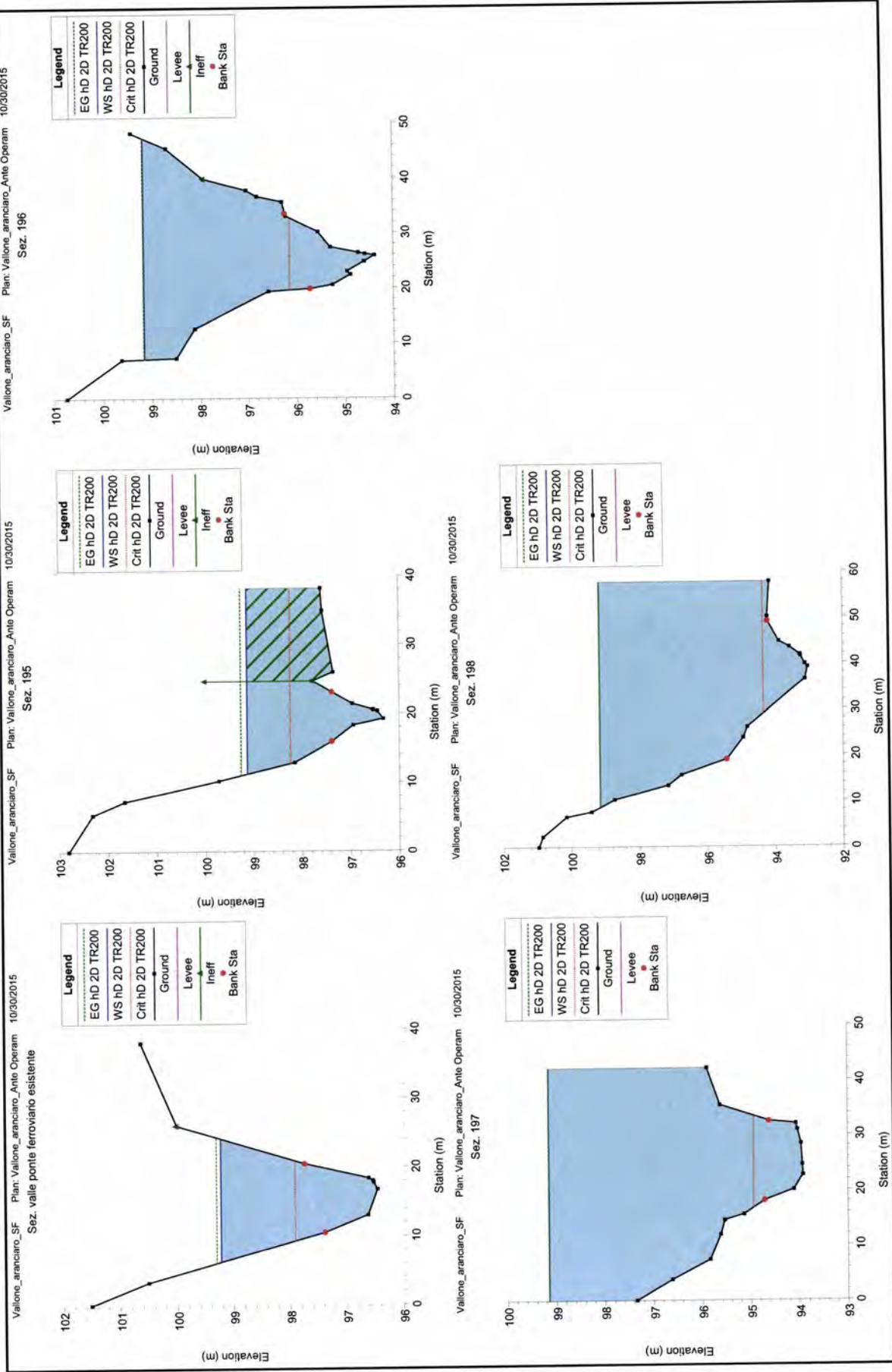


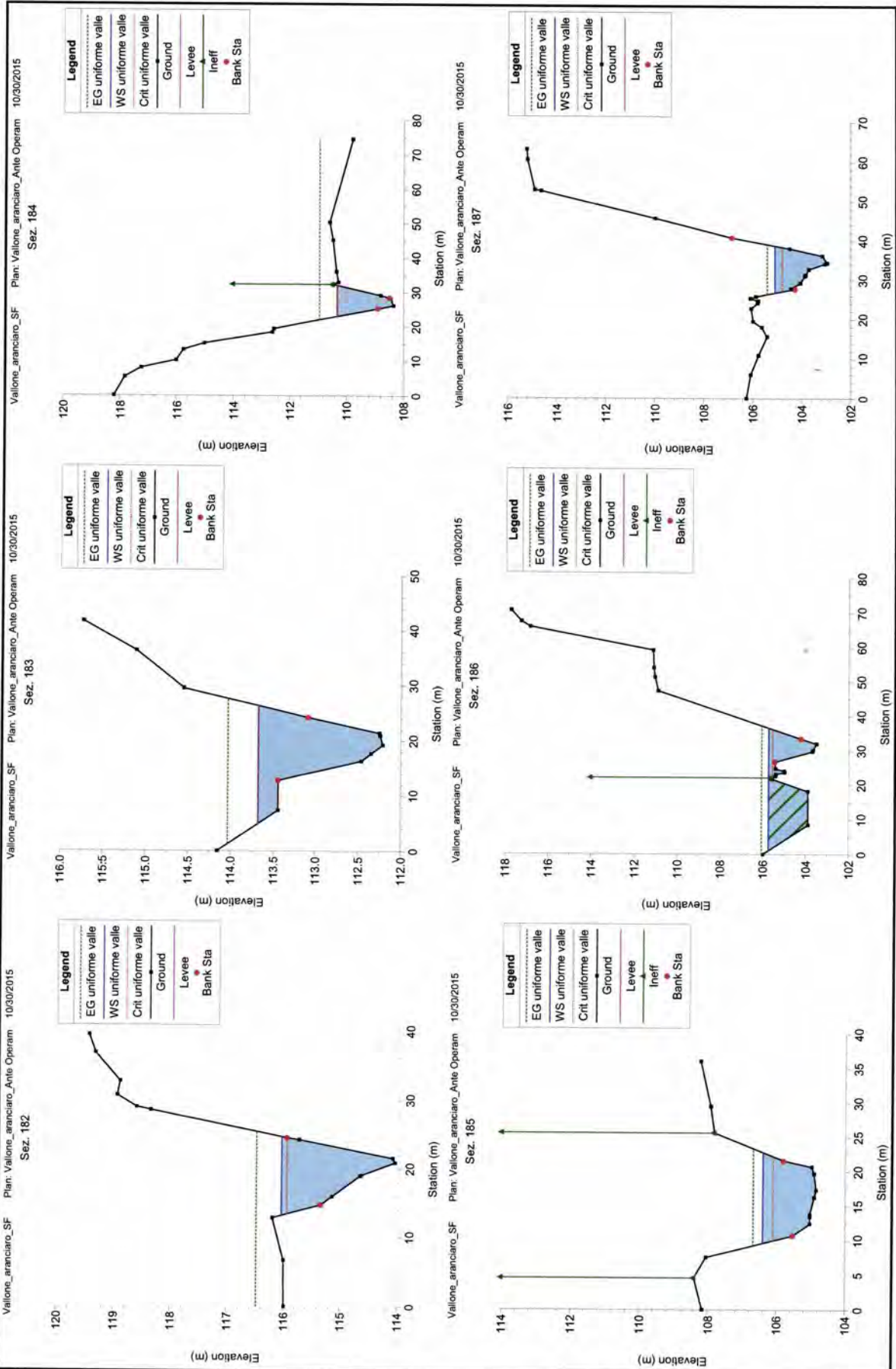




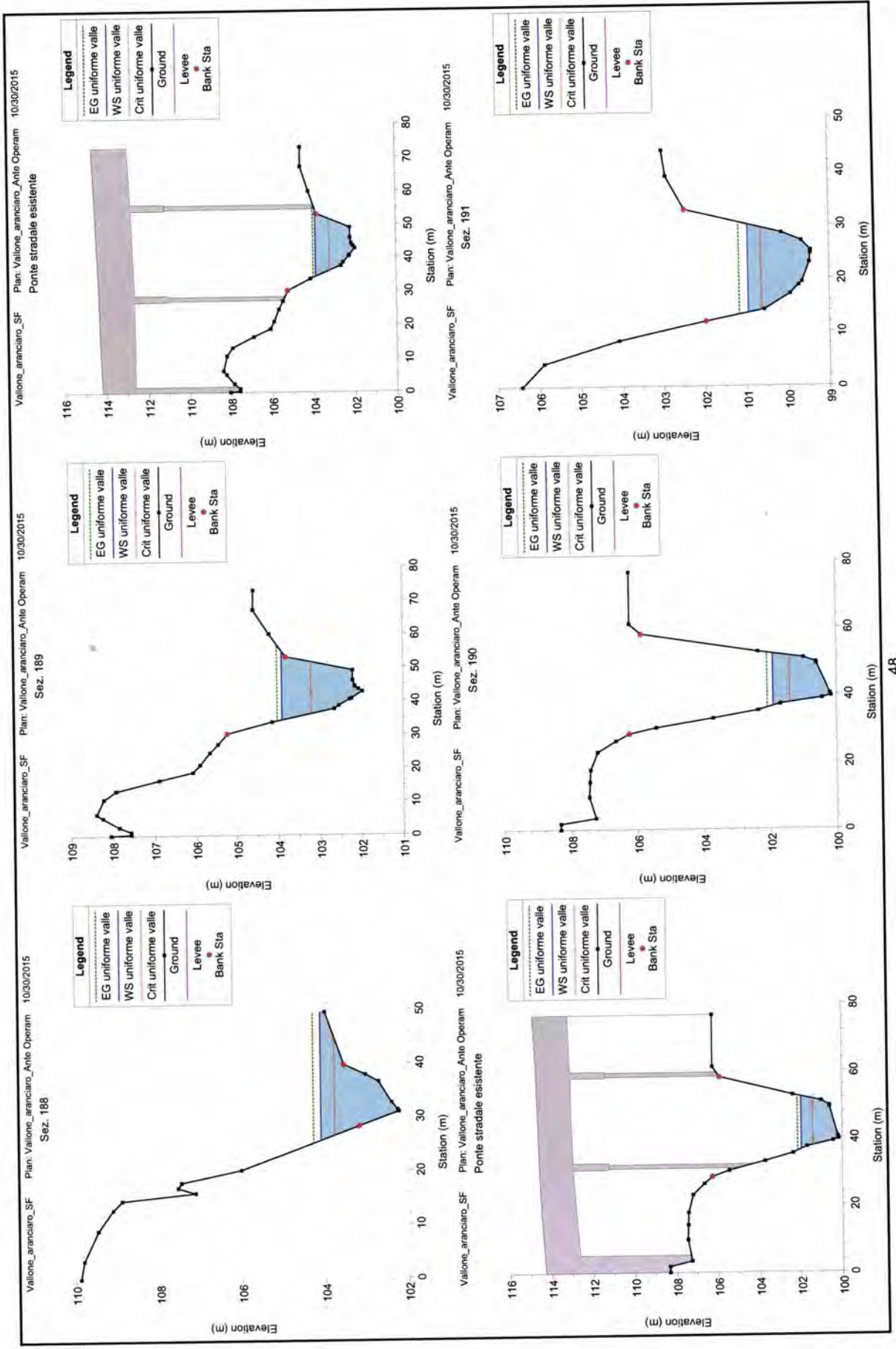


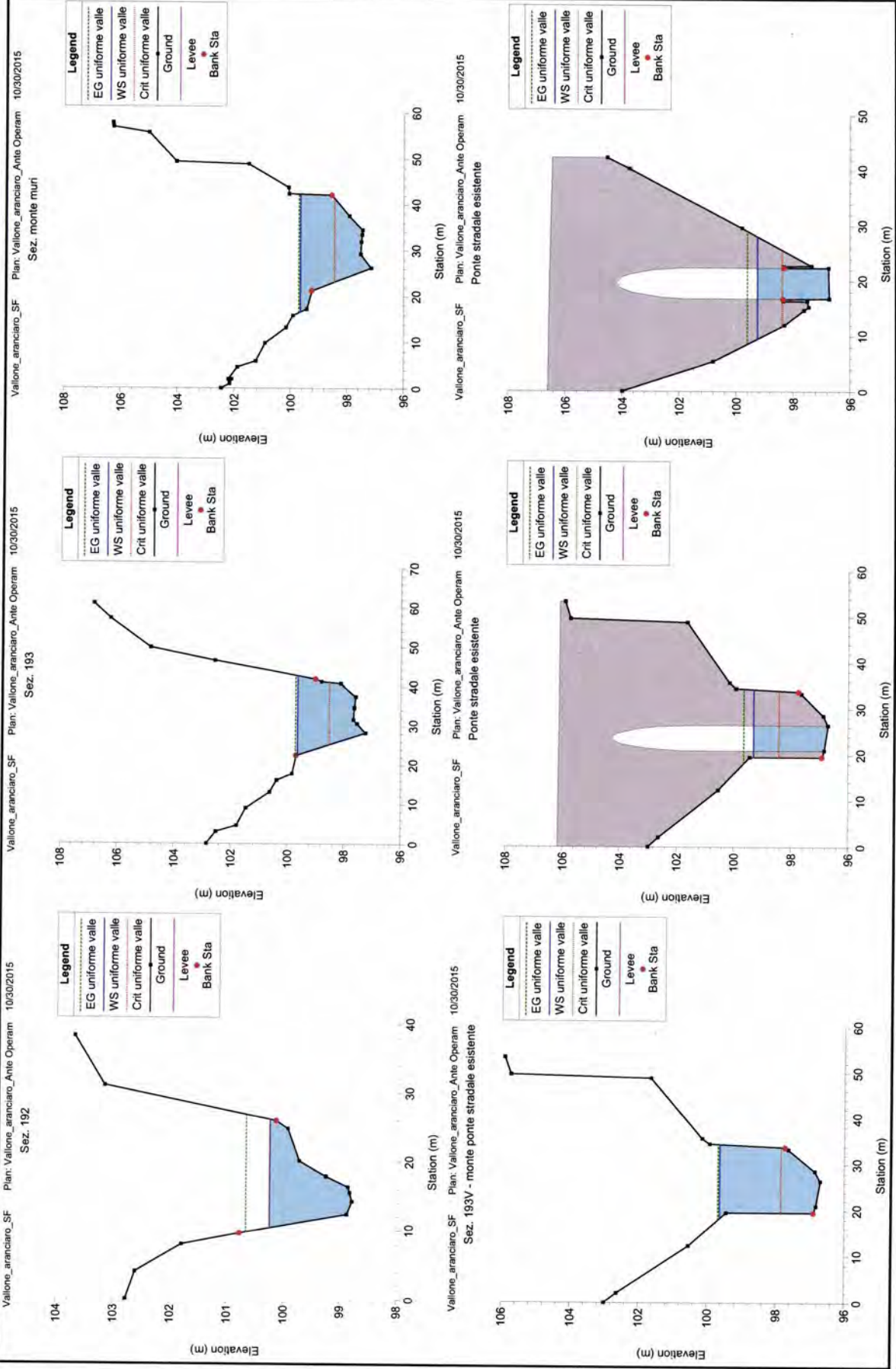


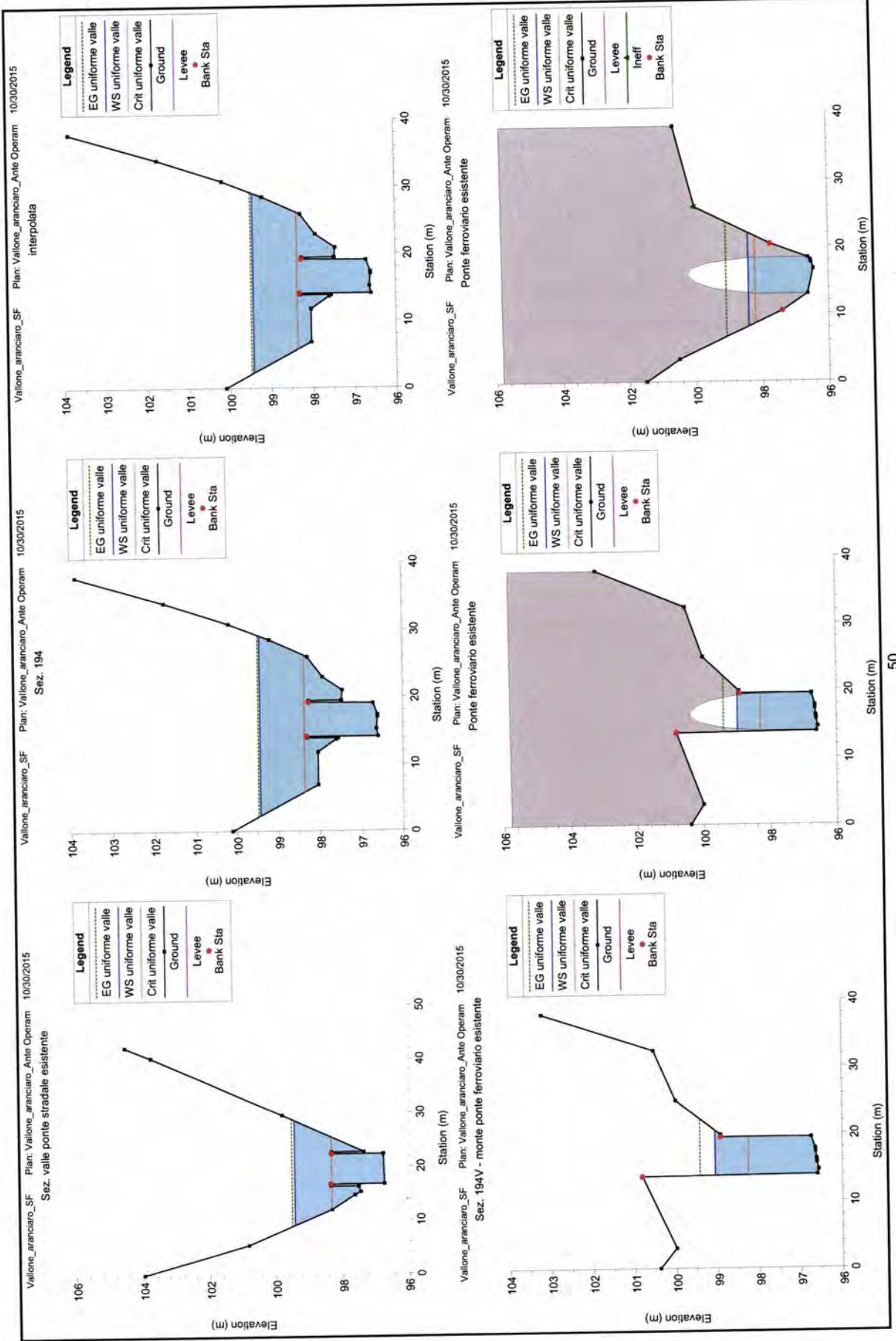




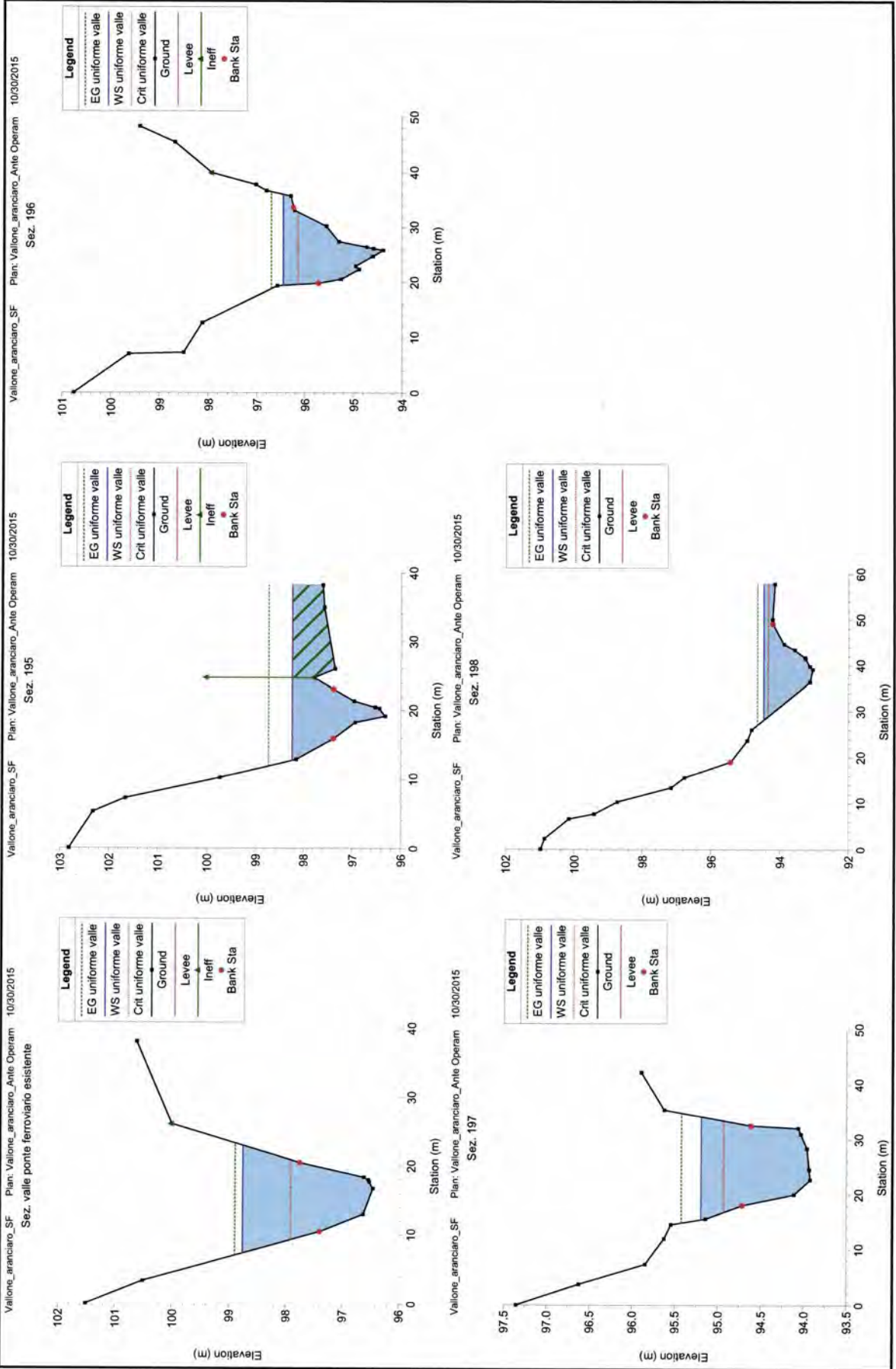


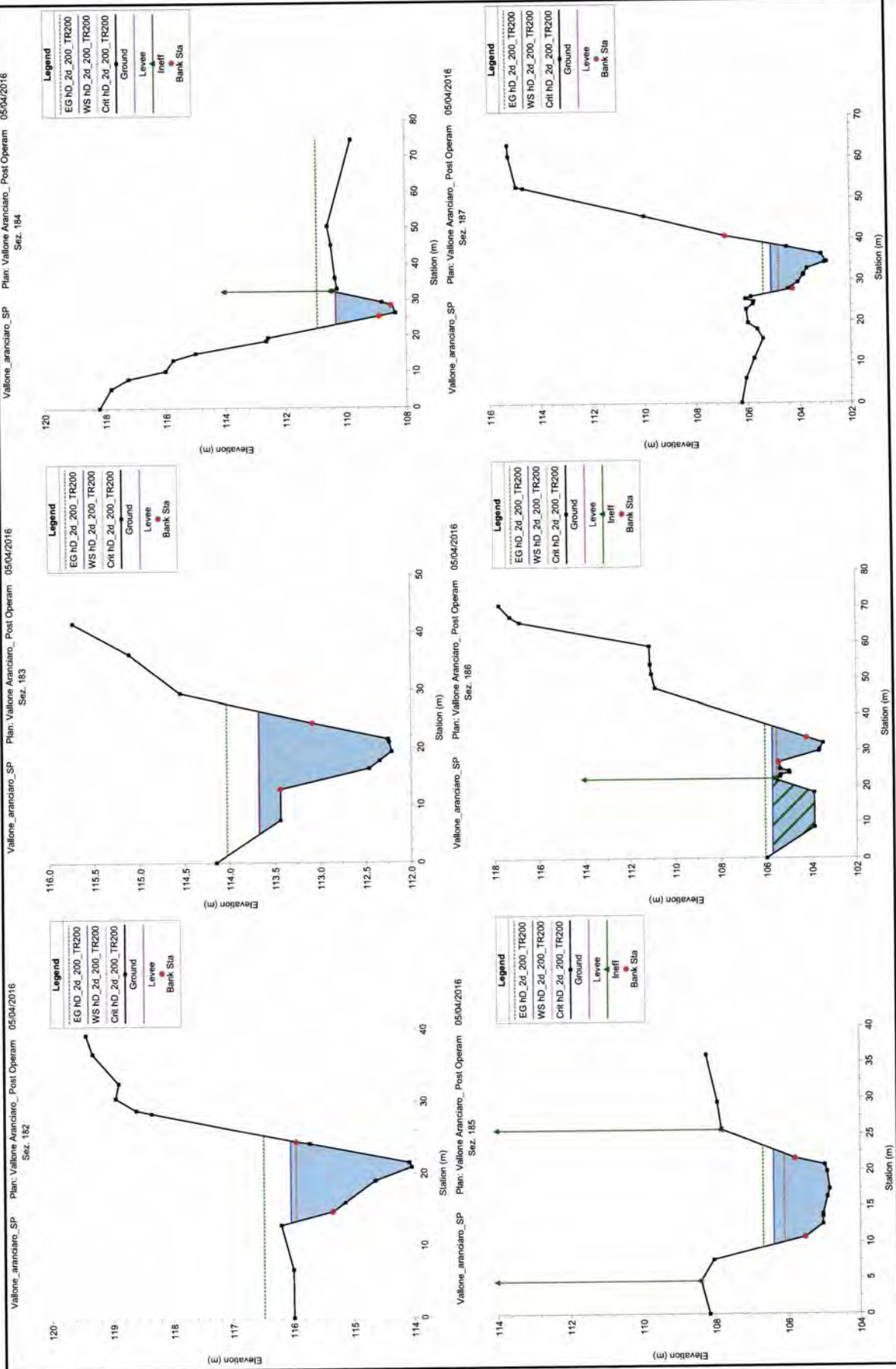




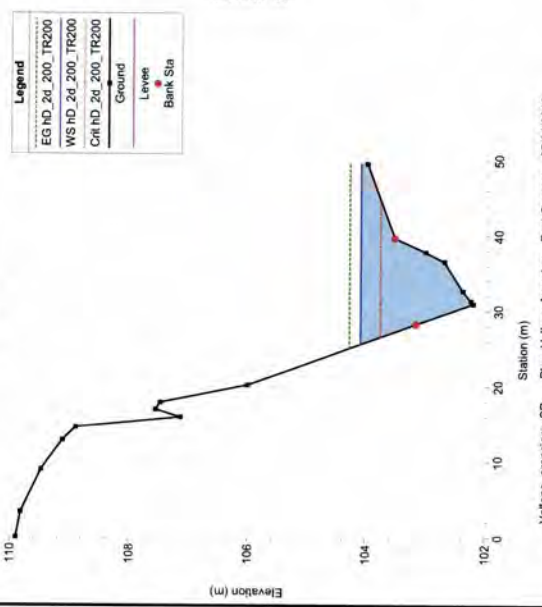
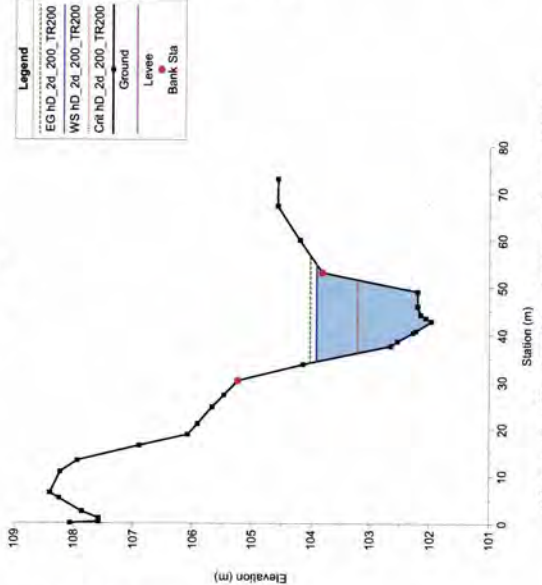






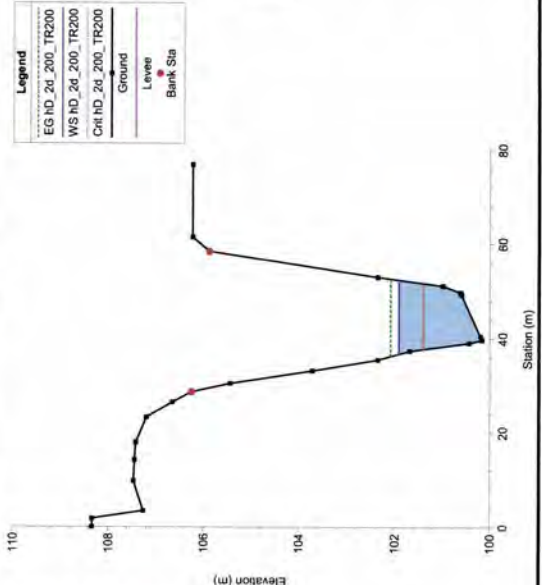
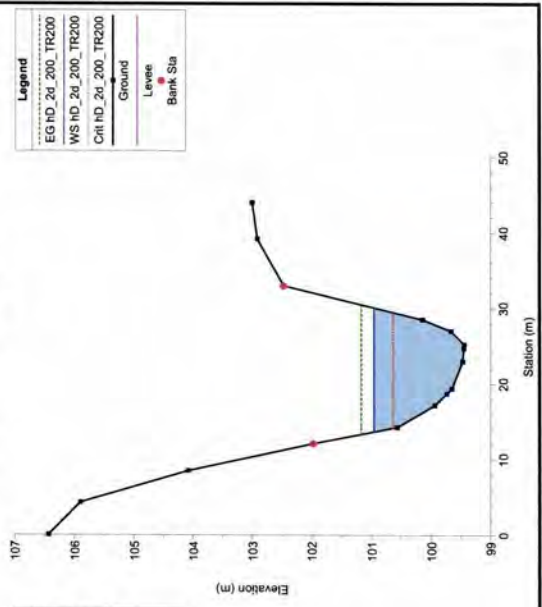




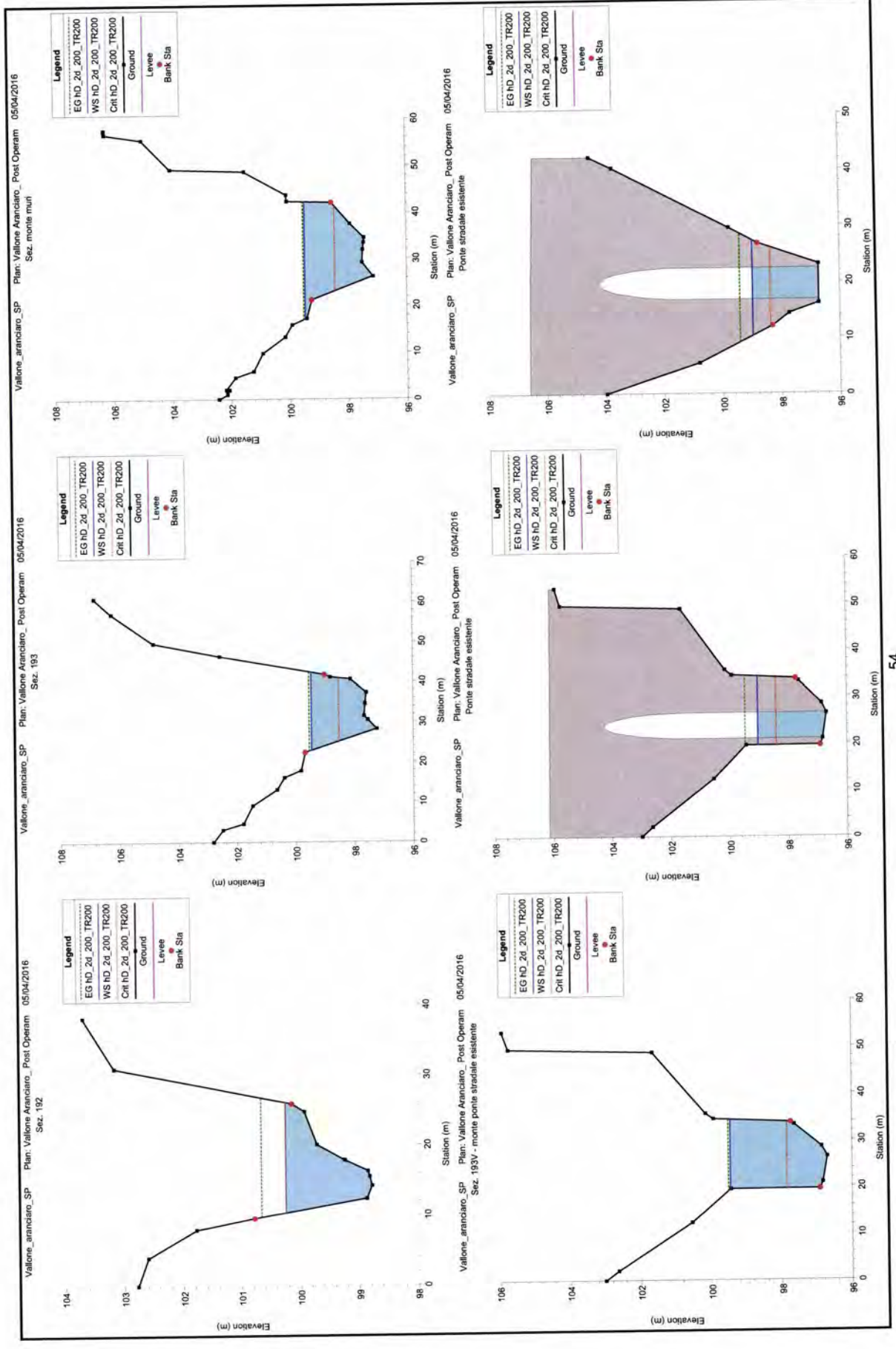
Vallone\_aranciario\_SP Plan: Vallone Aranciario\_Post Operam 05/04/2016 Ponte stradale esistente

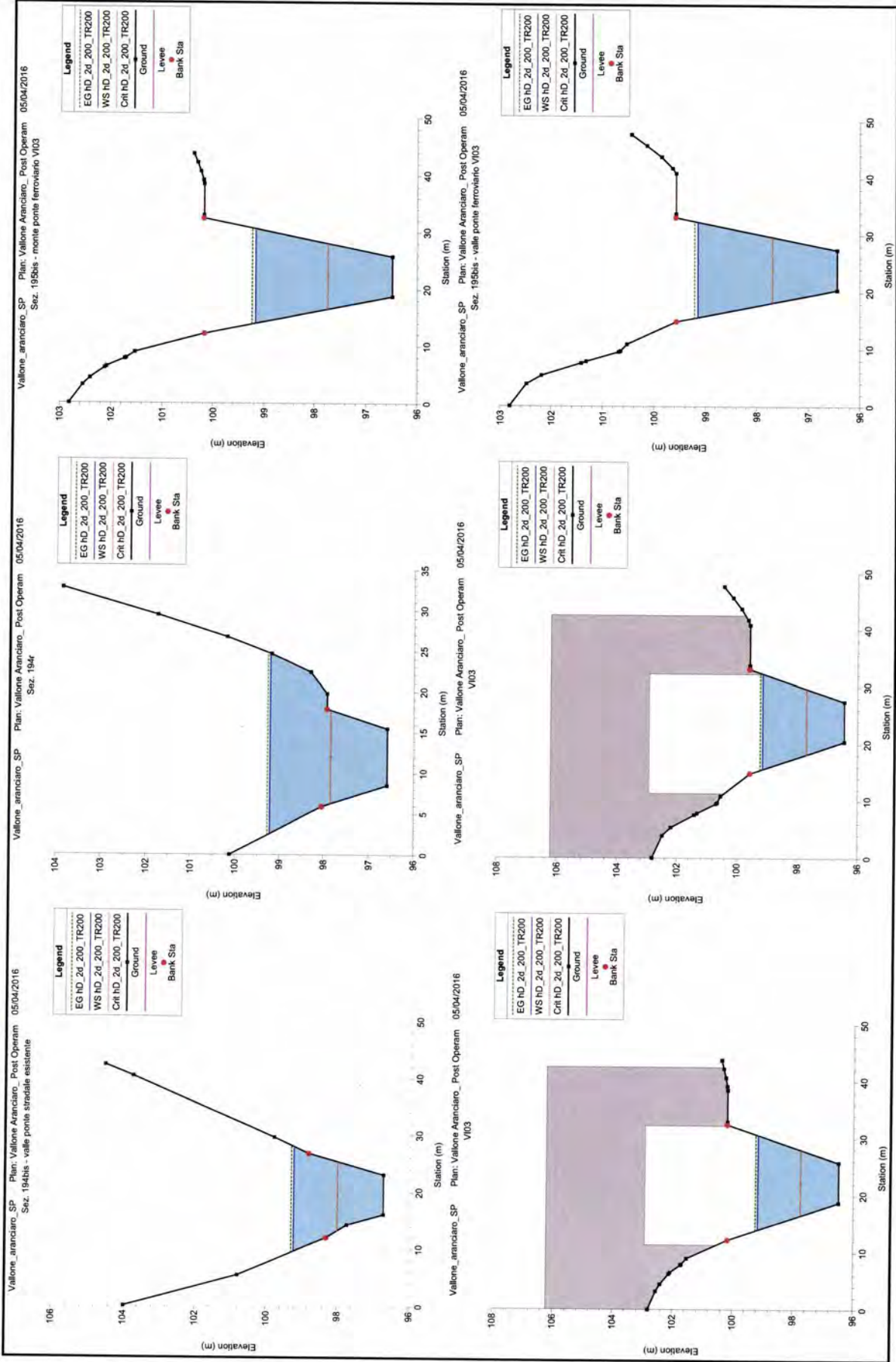



Vallone\_aranciario\_SP Plan: Vallone Aranciario\_Post Operam 05/04/2016 Ponte stradale esistente



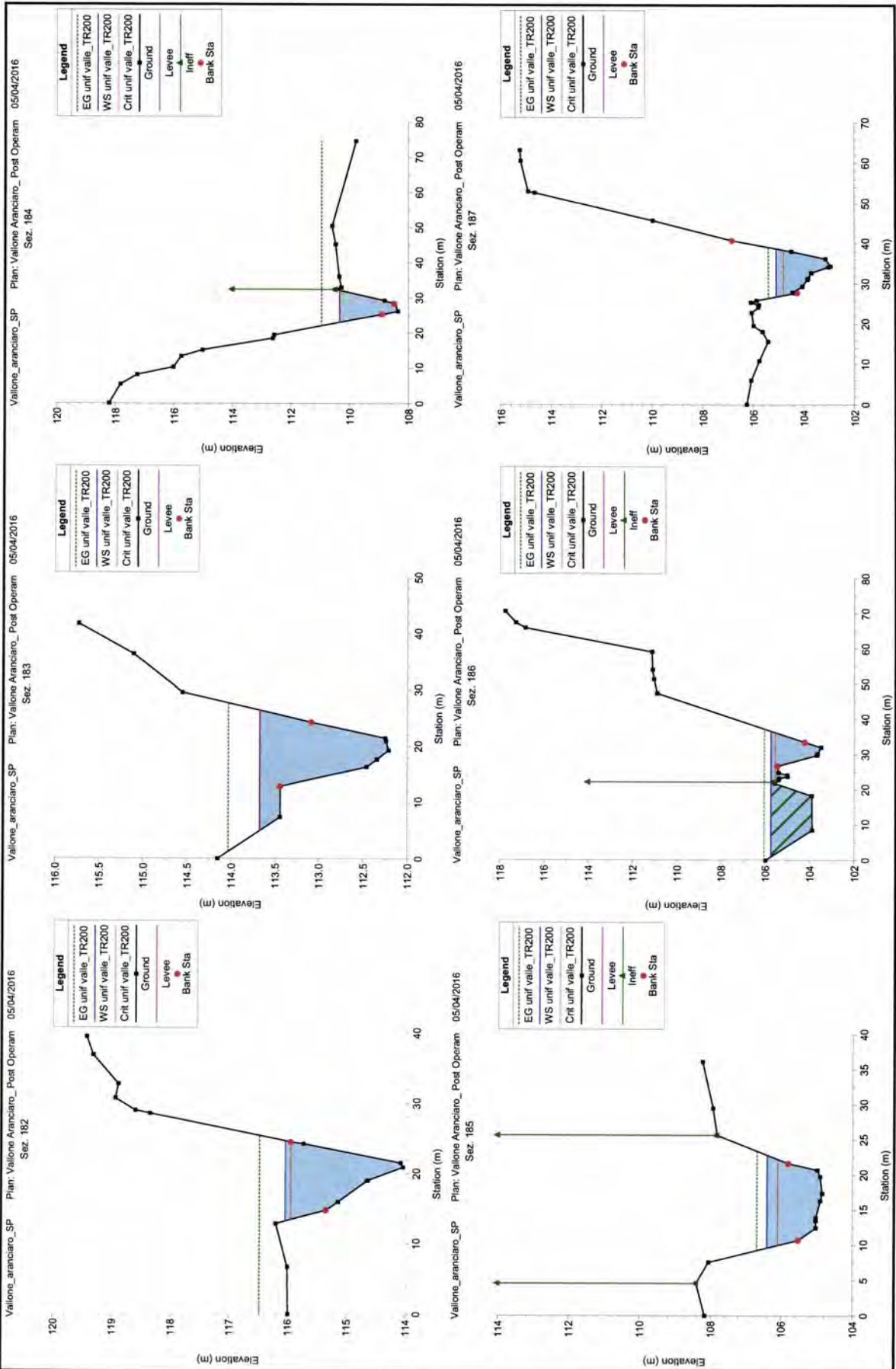


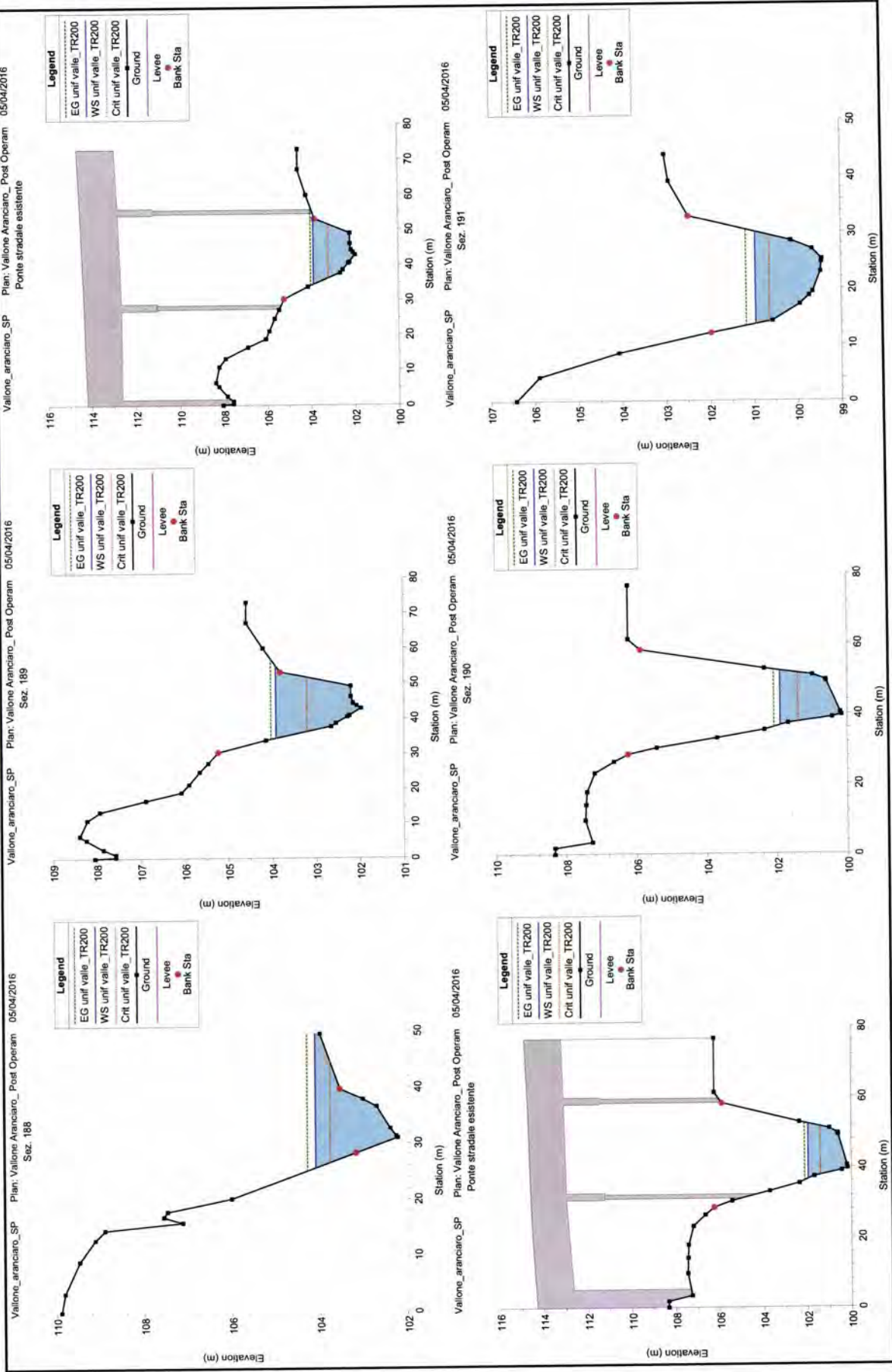


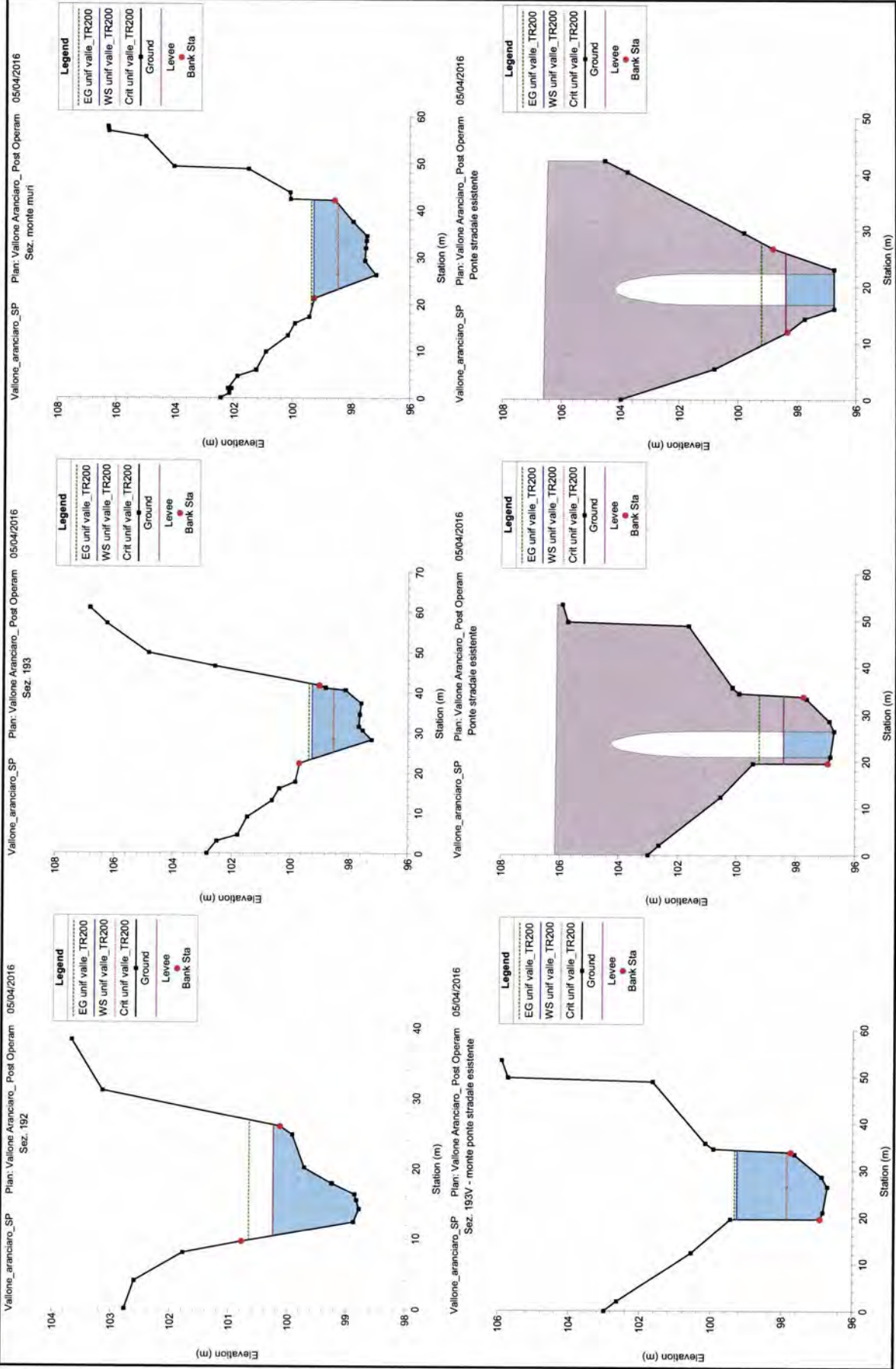




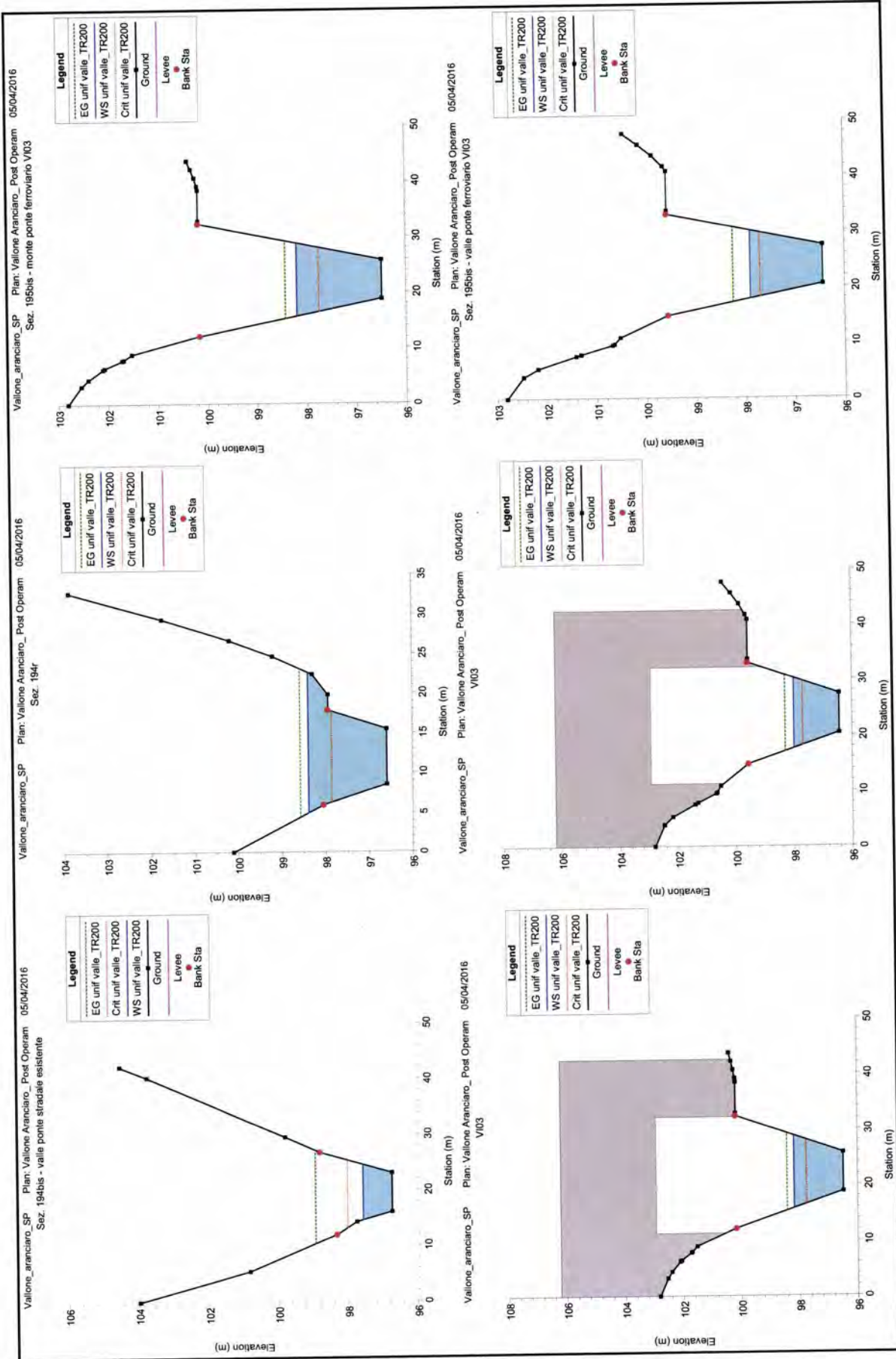


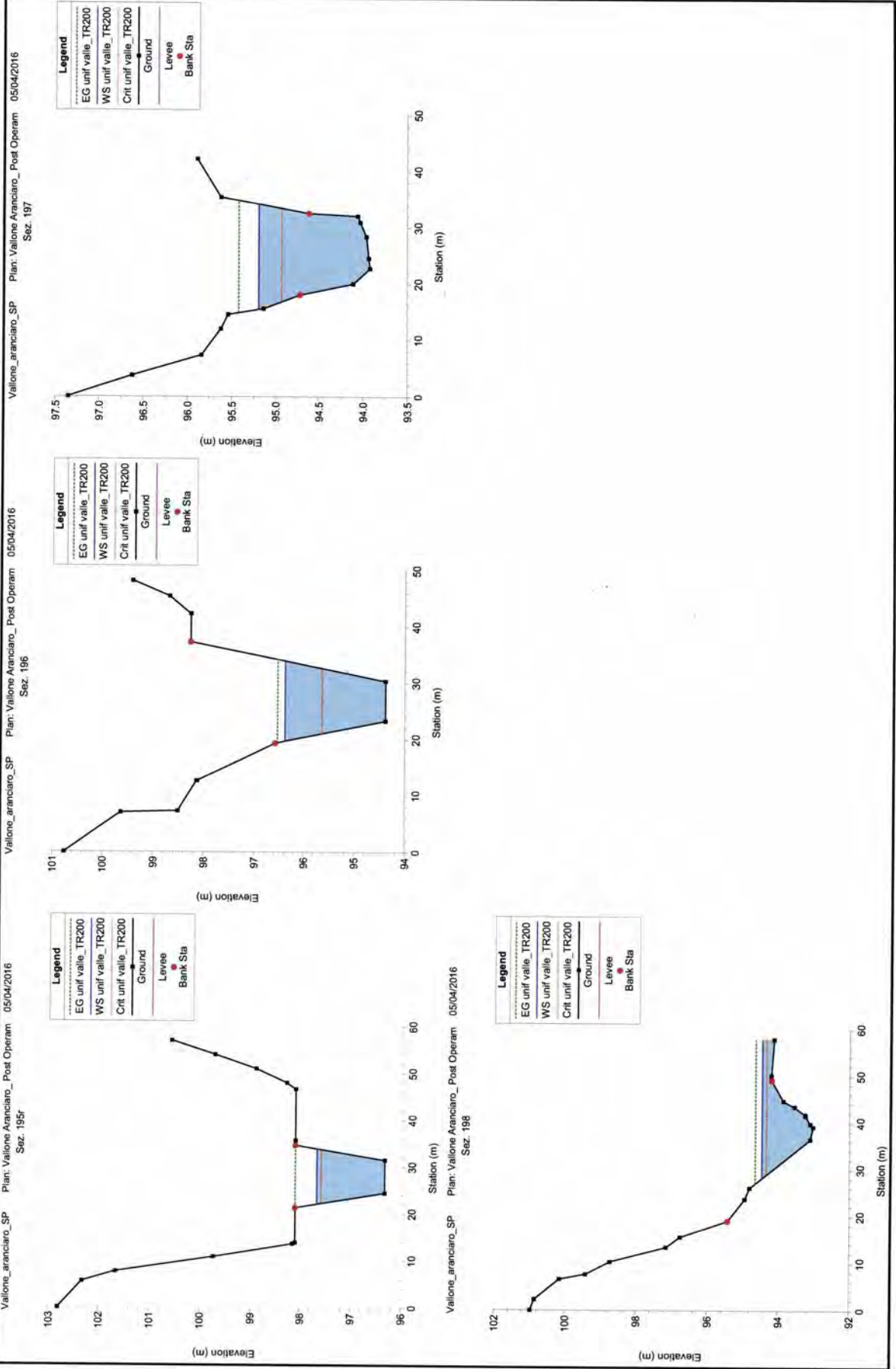


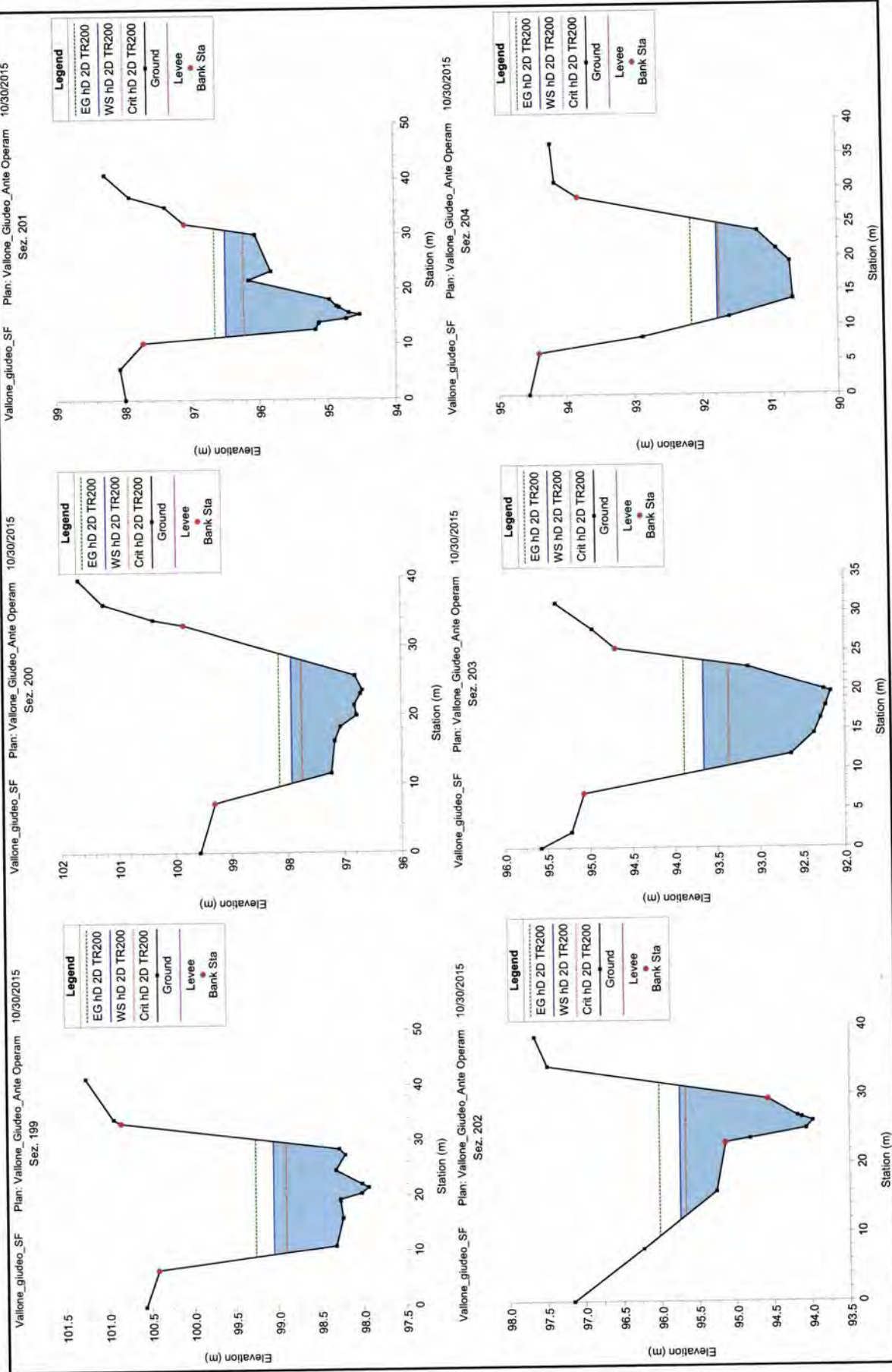




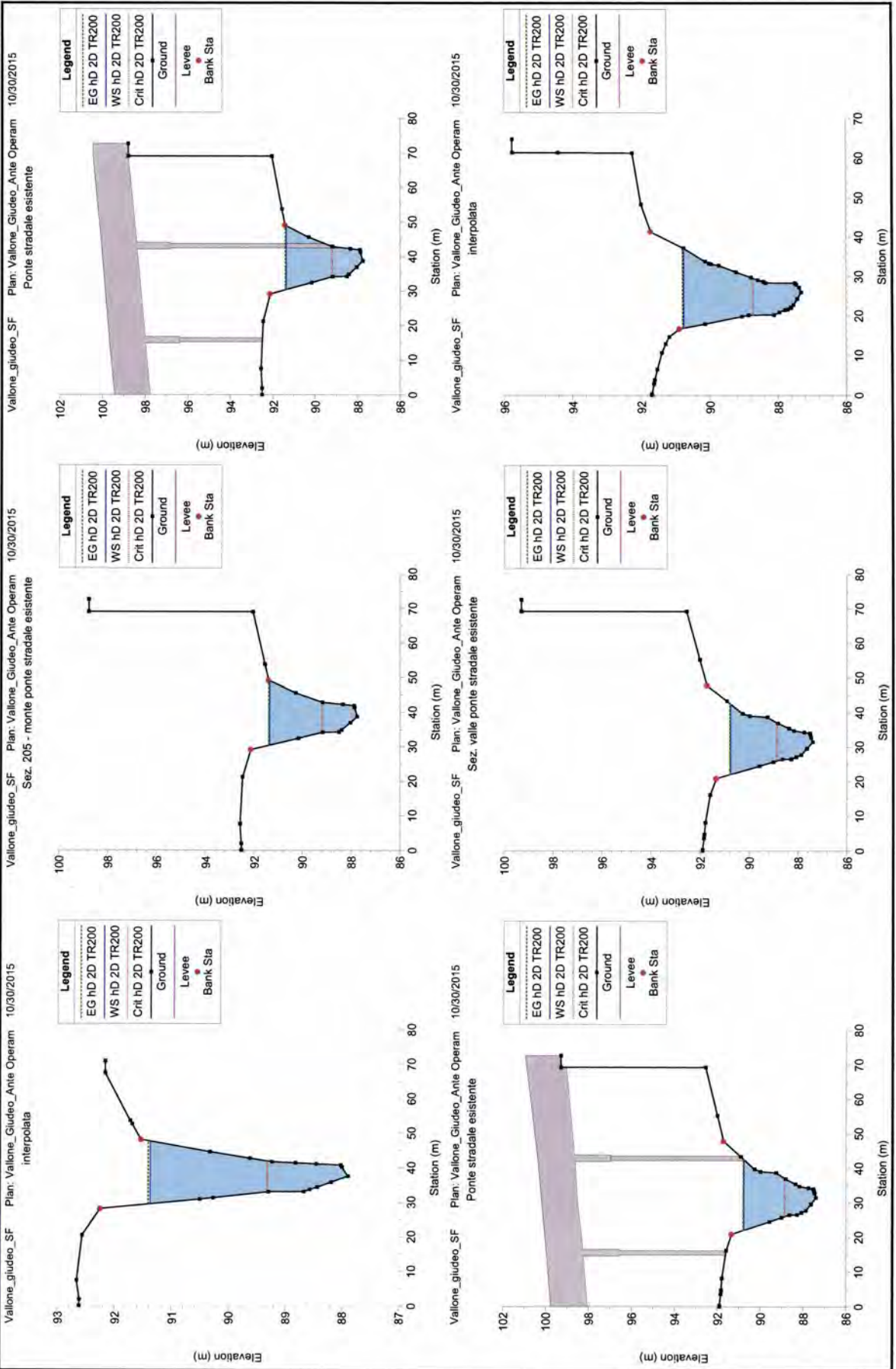


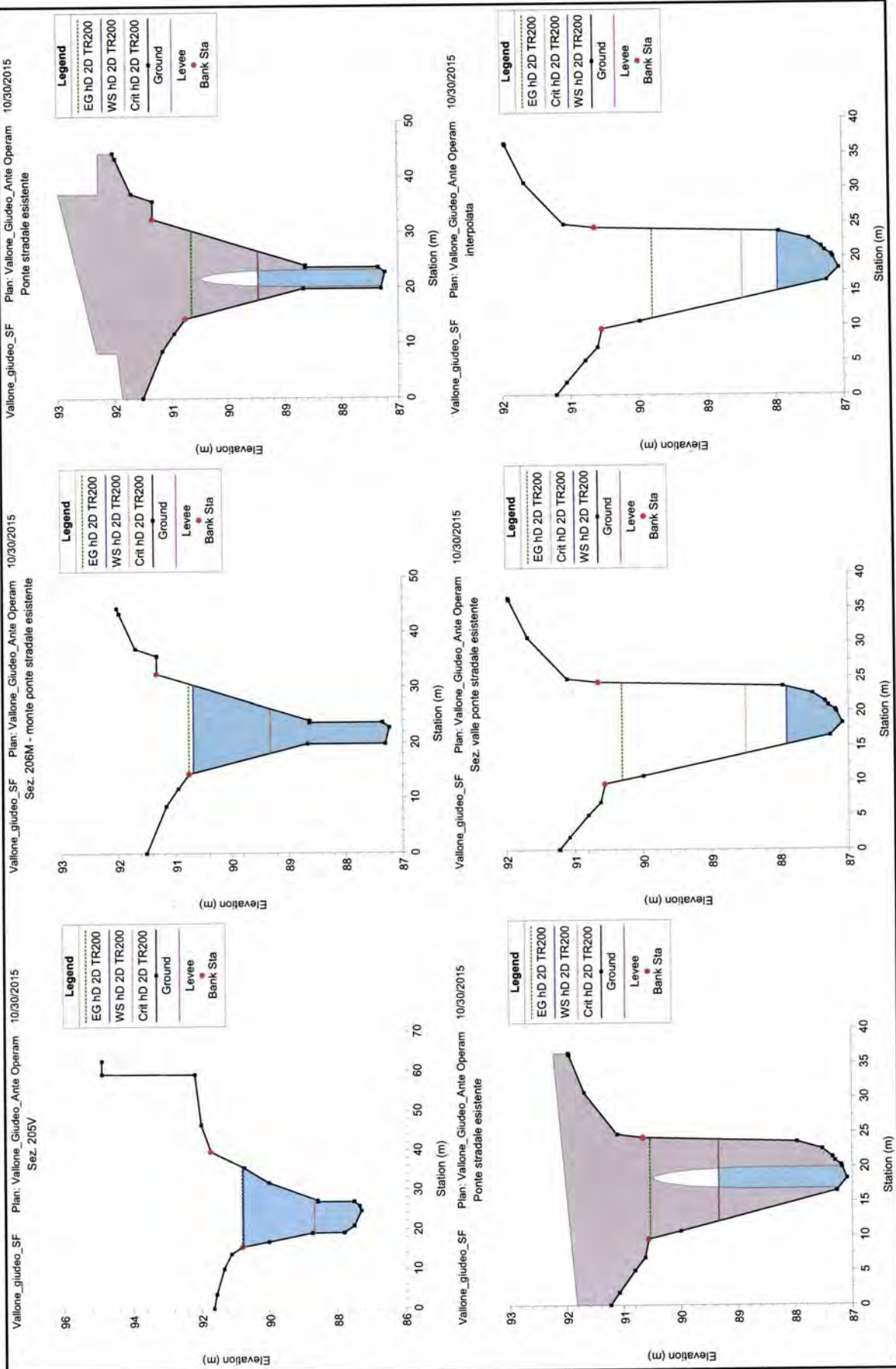


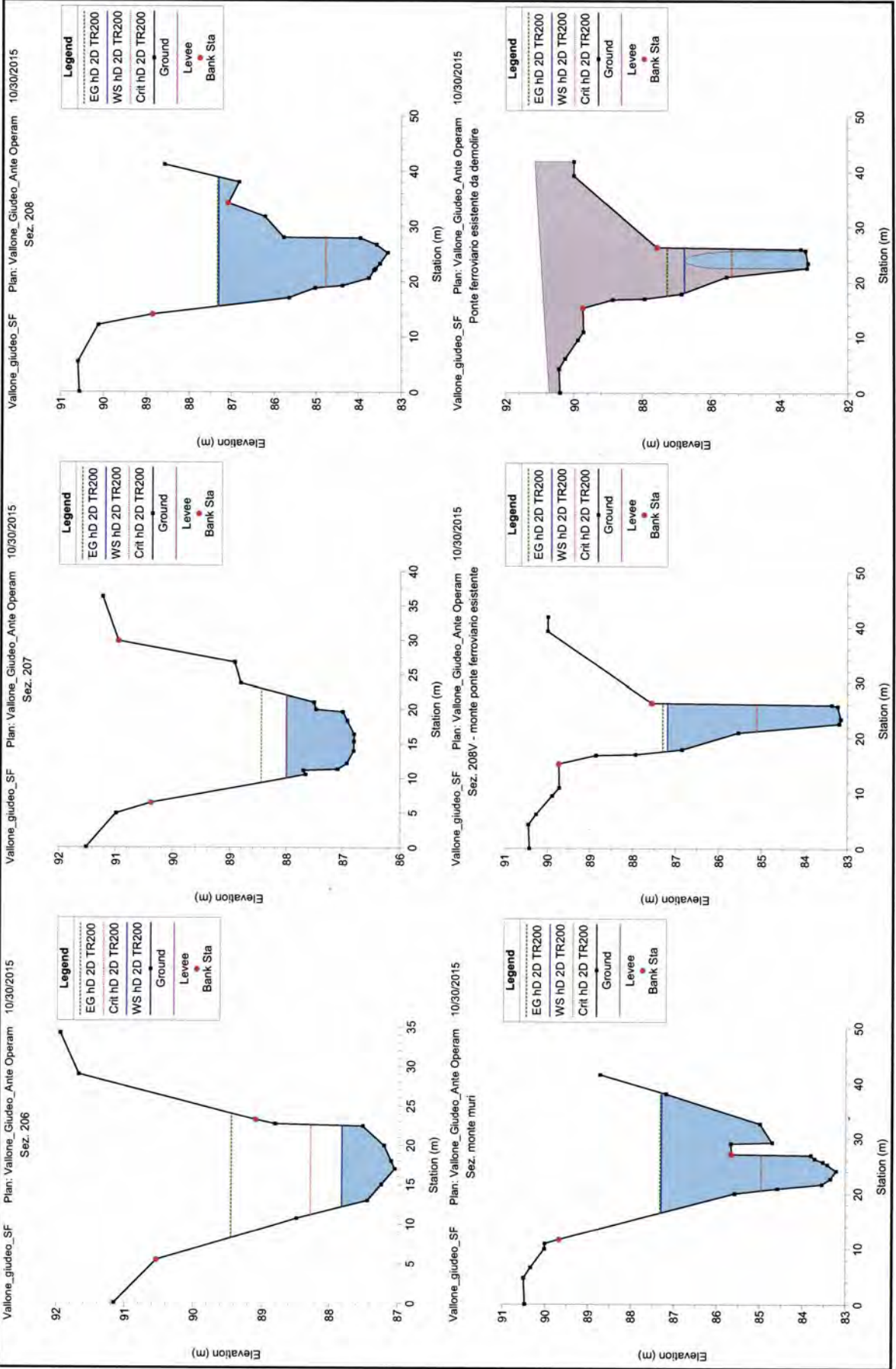




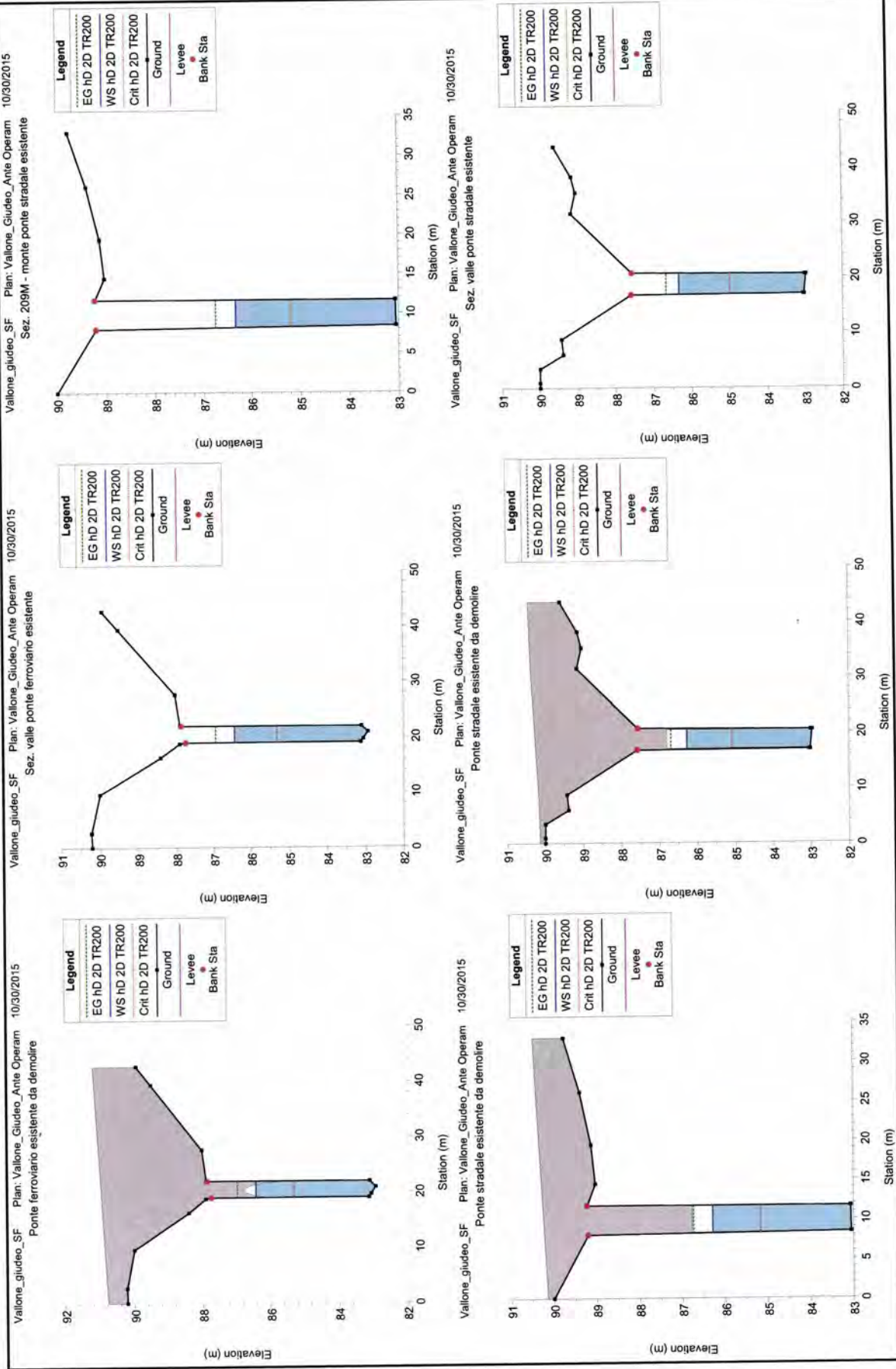


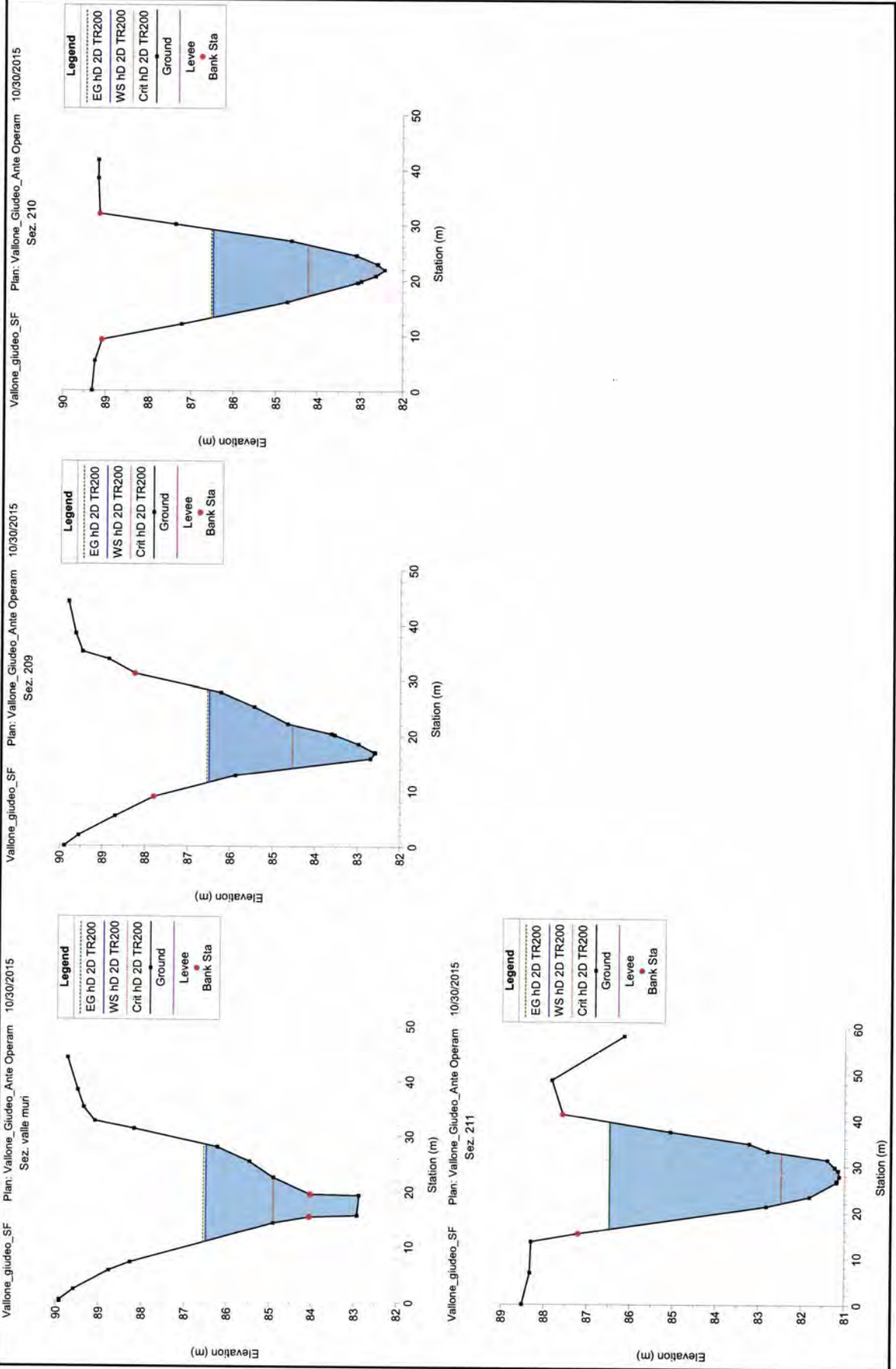


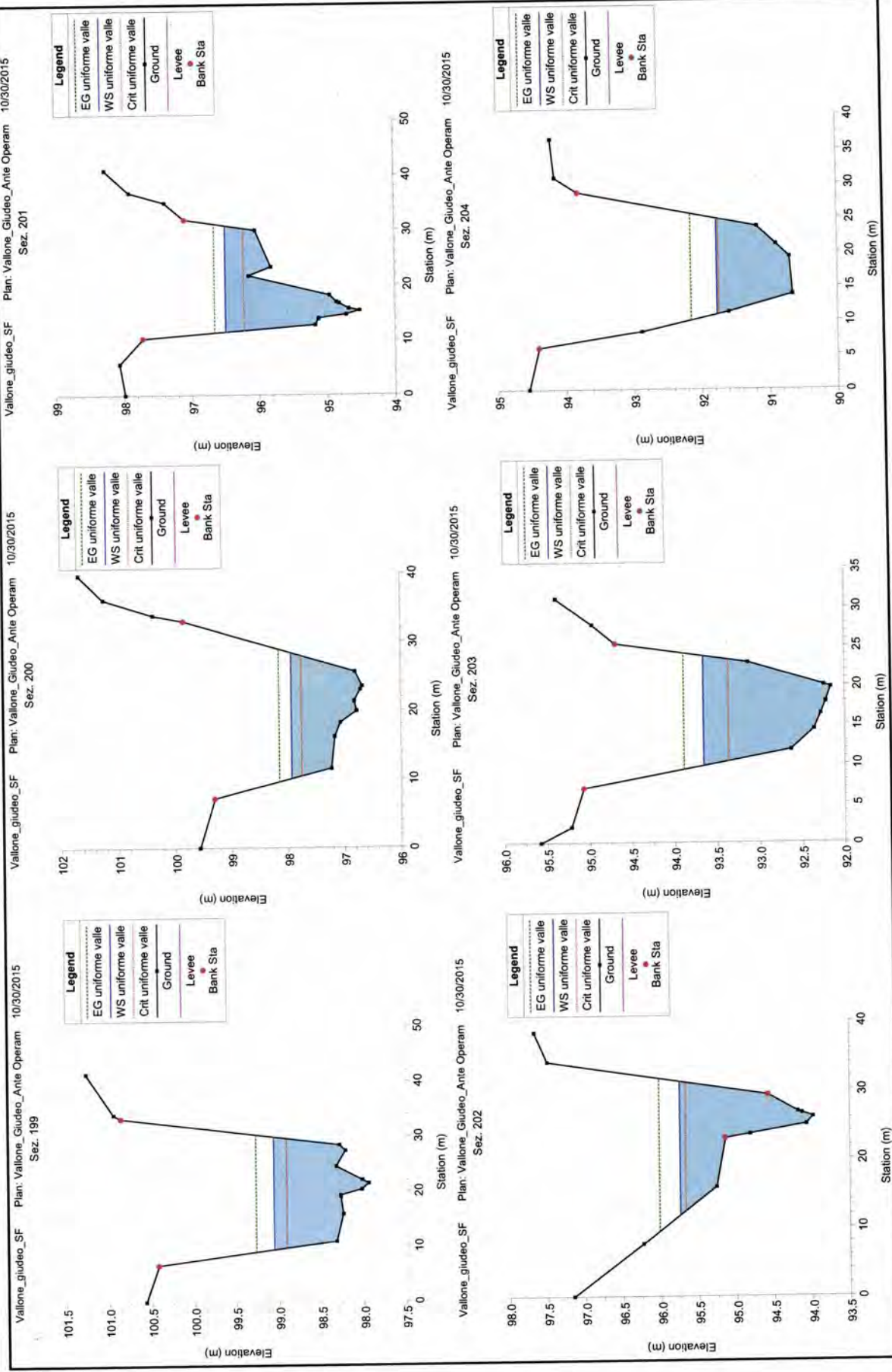




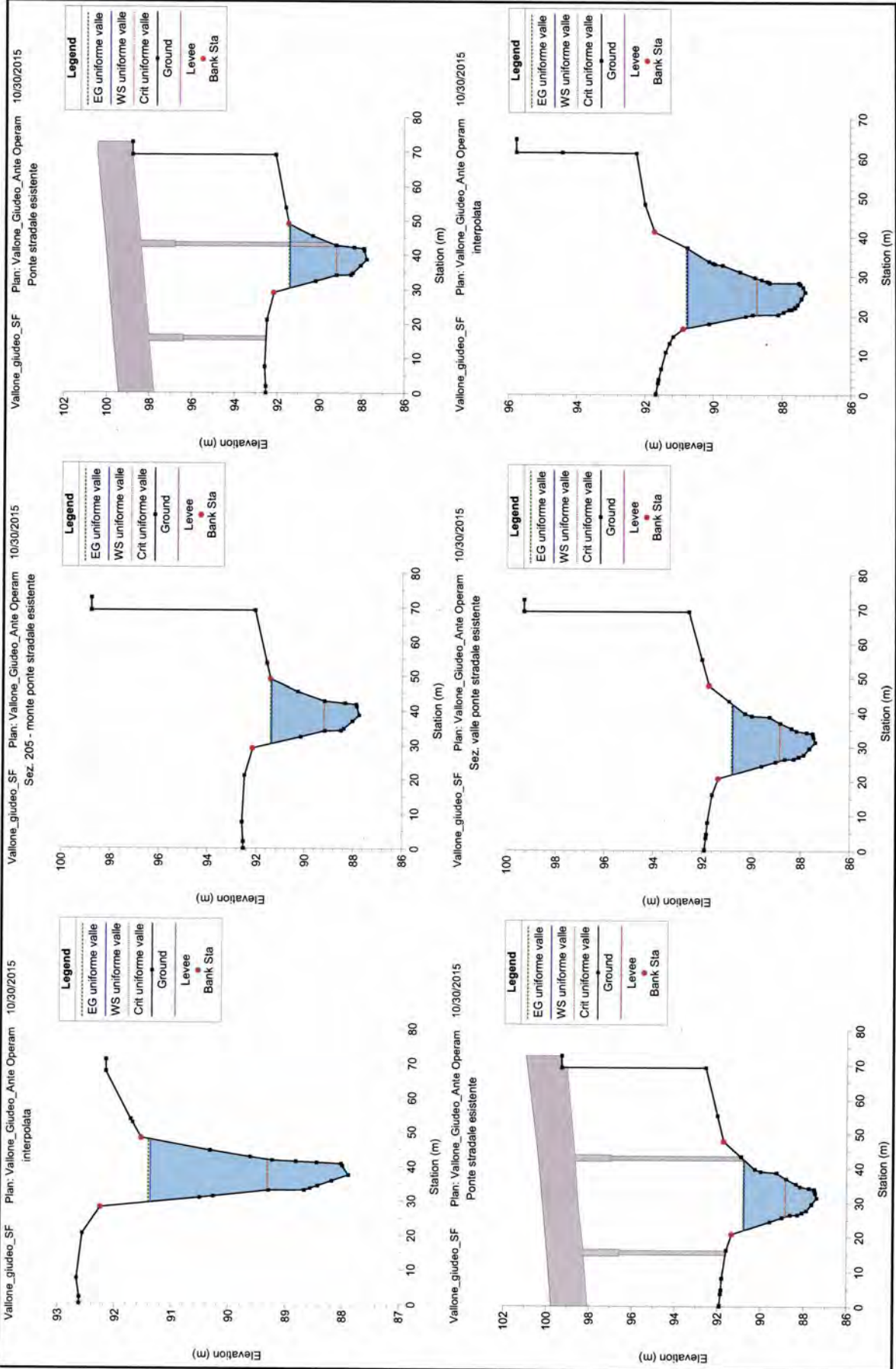


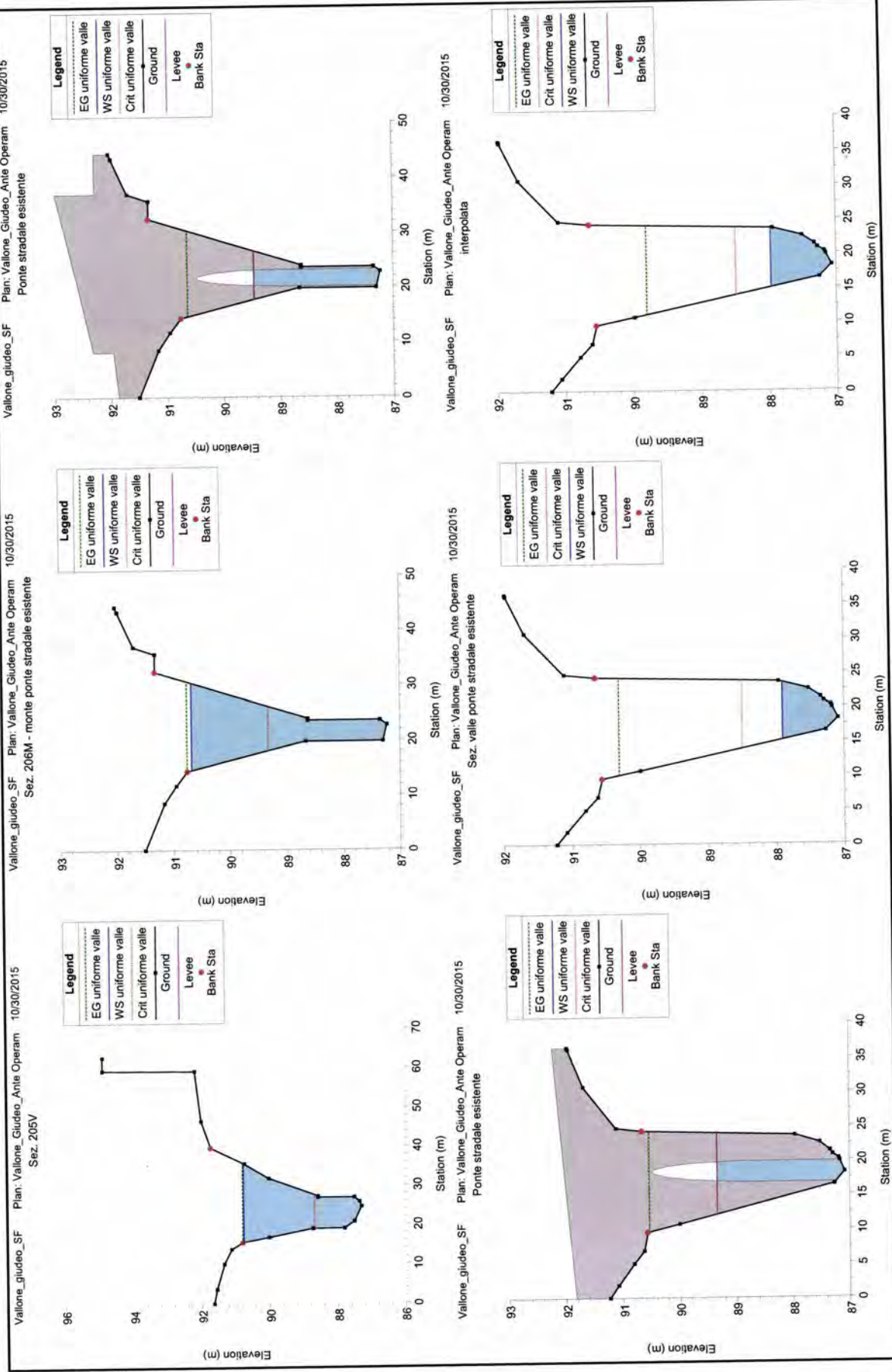


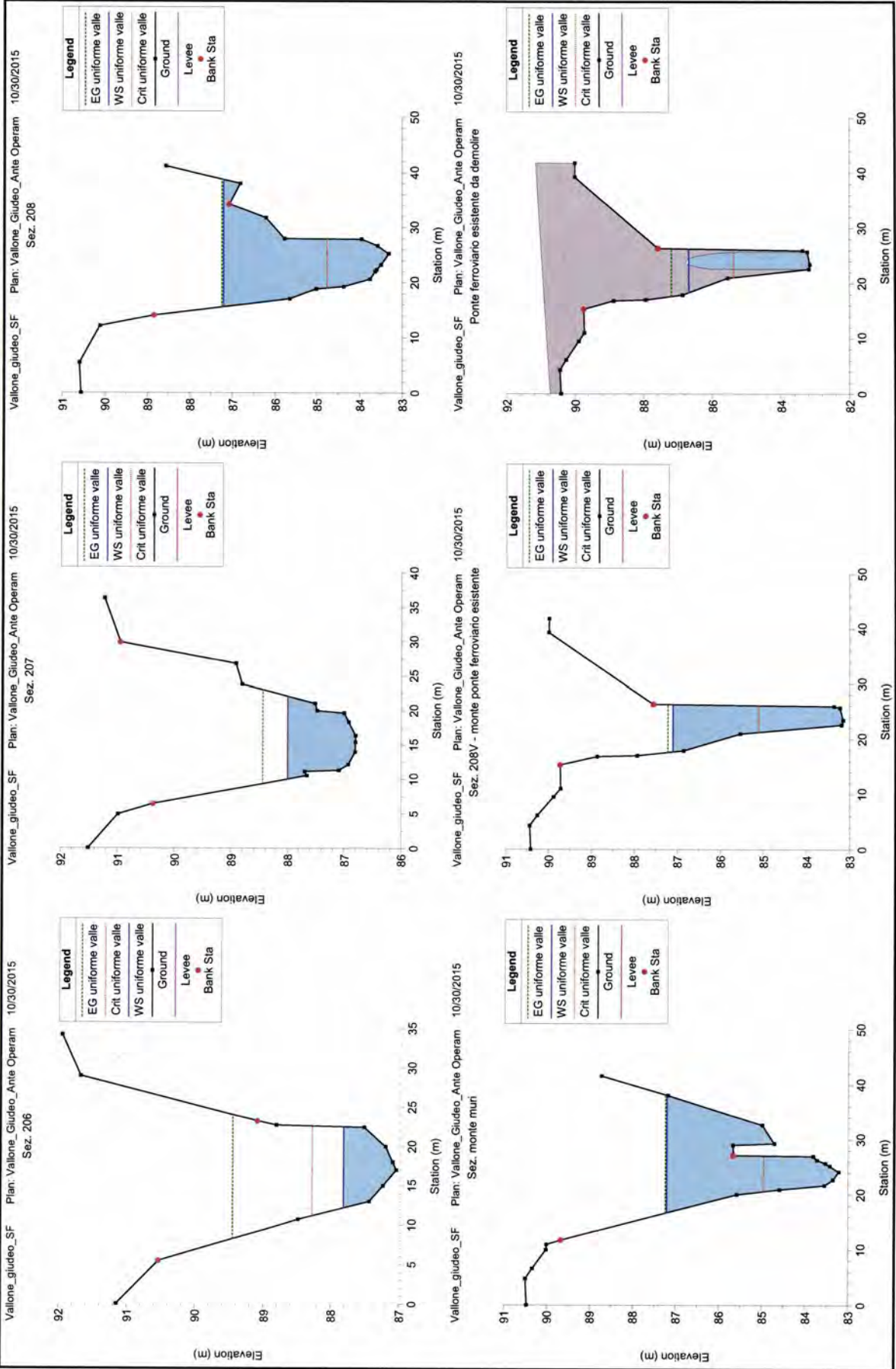




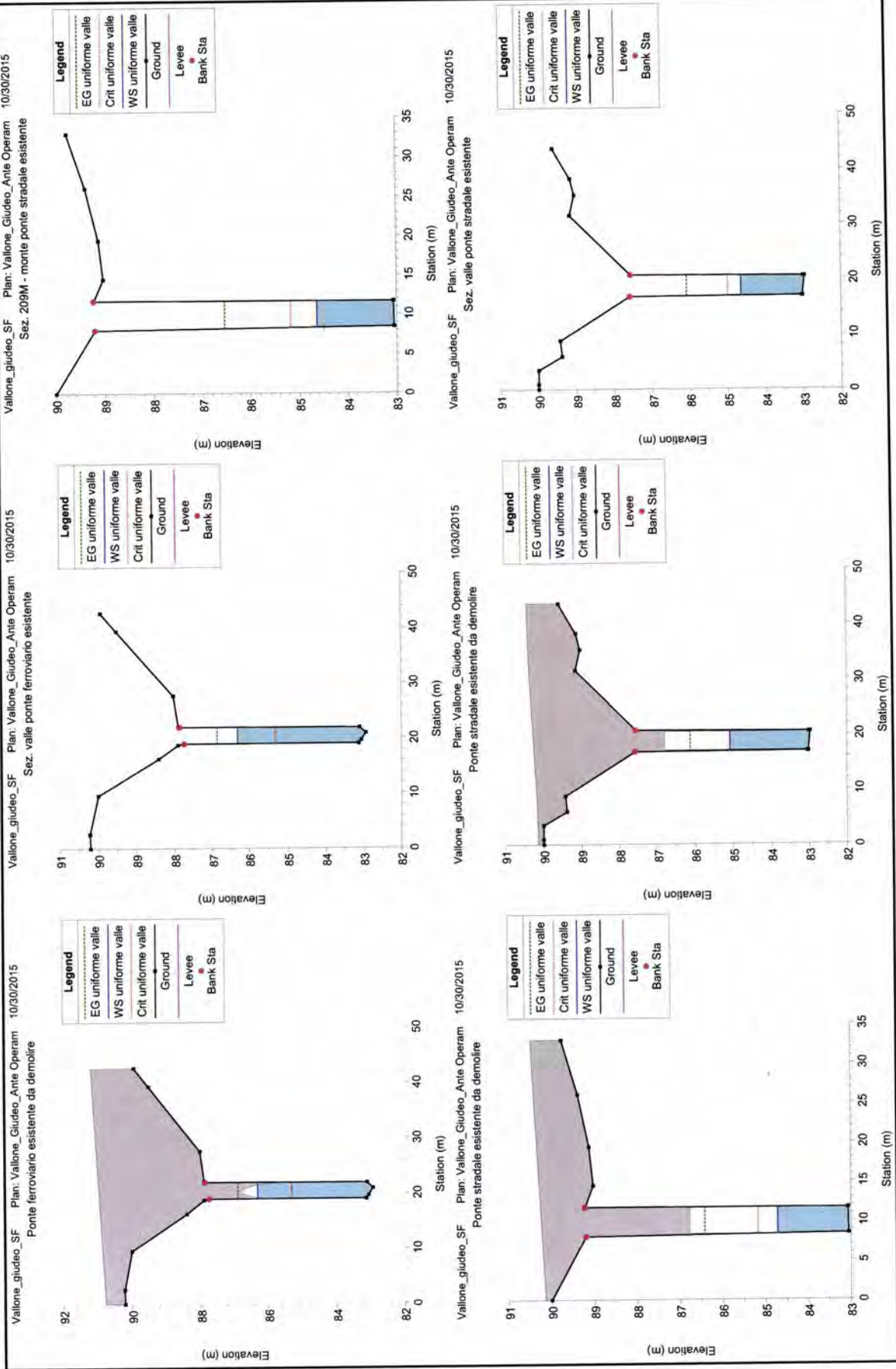


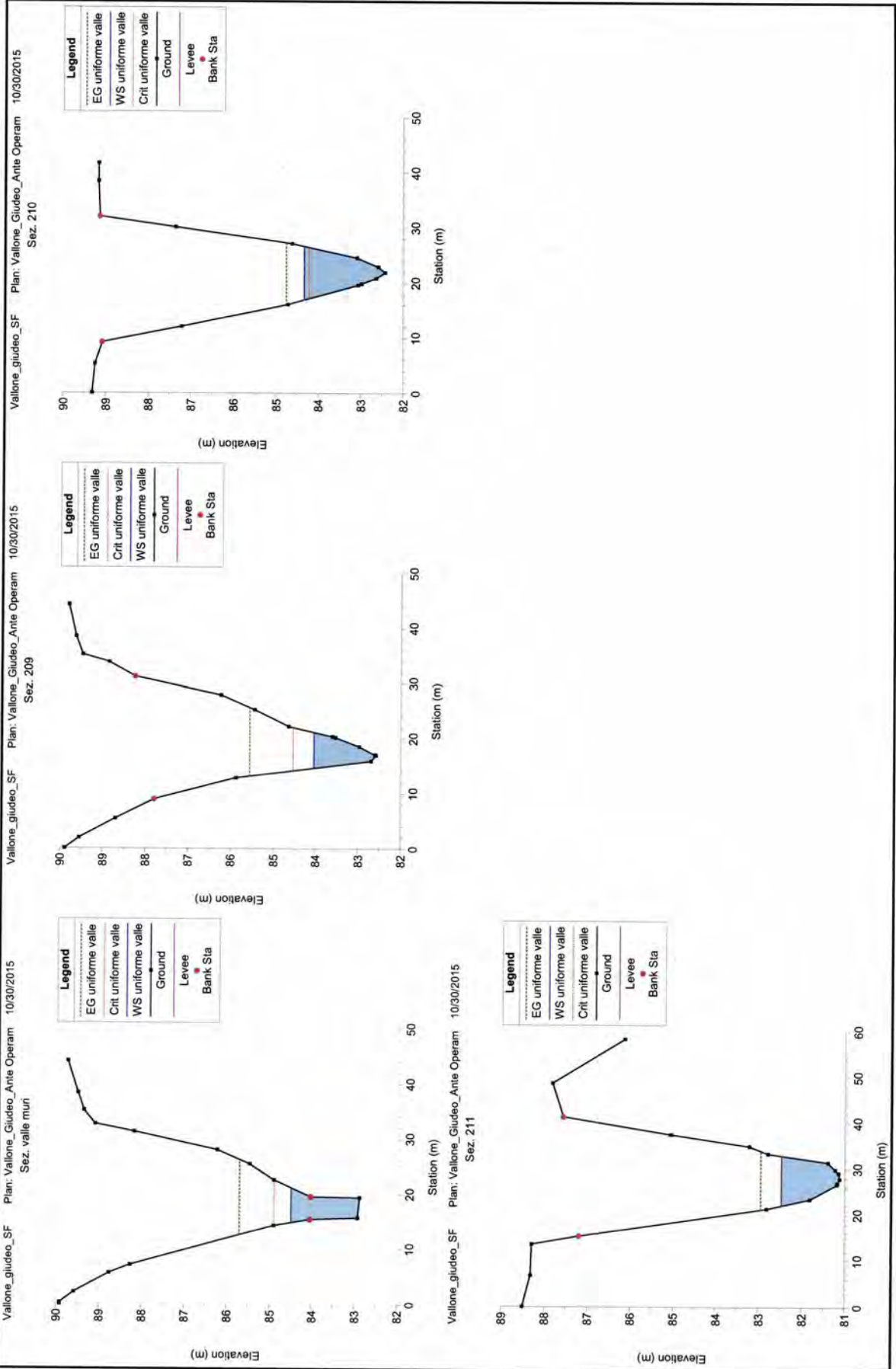


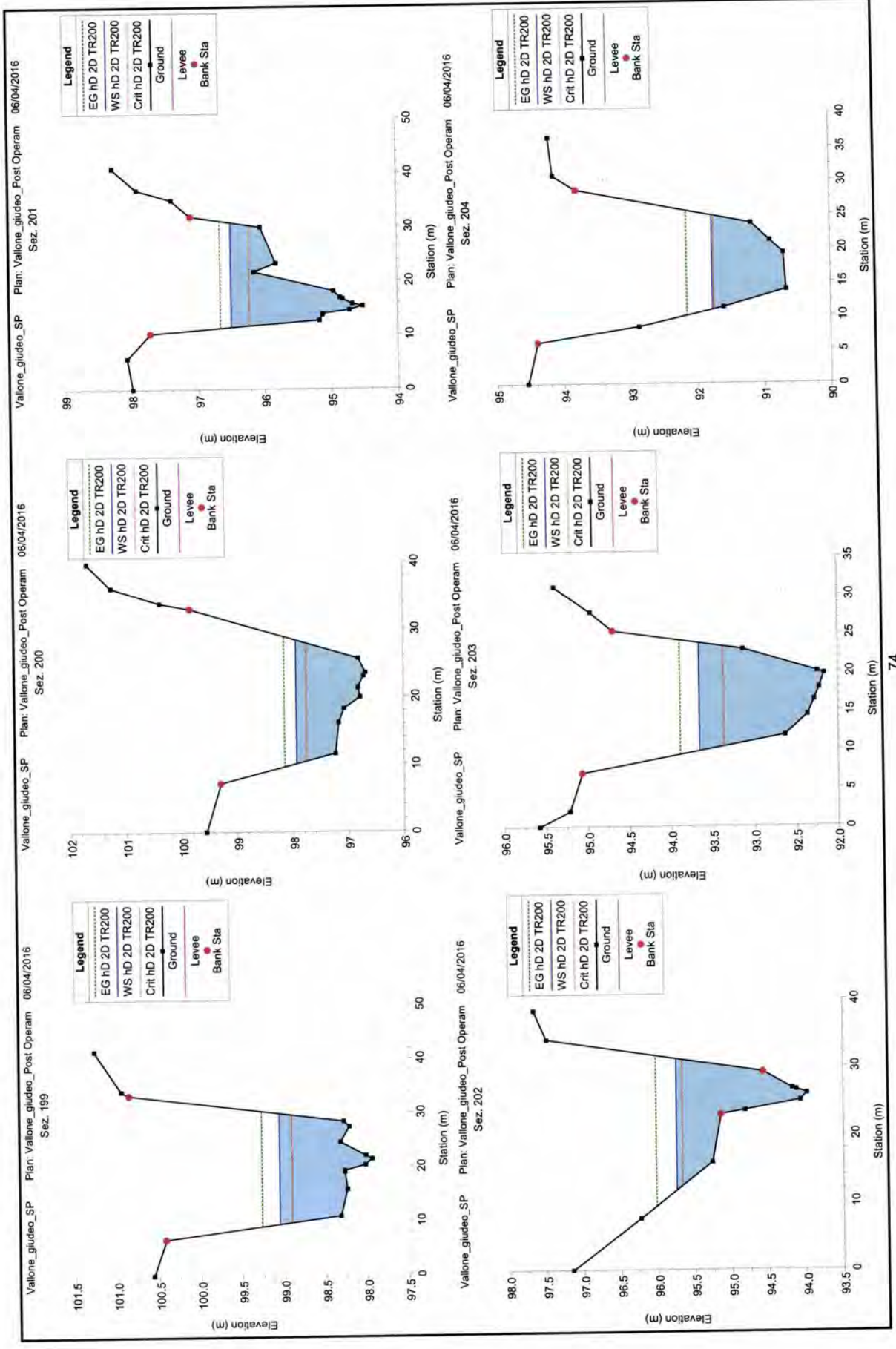




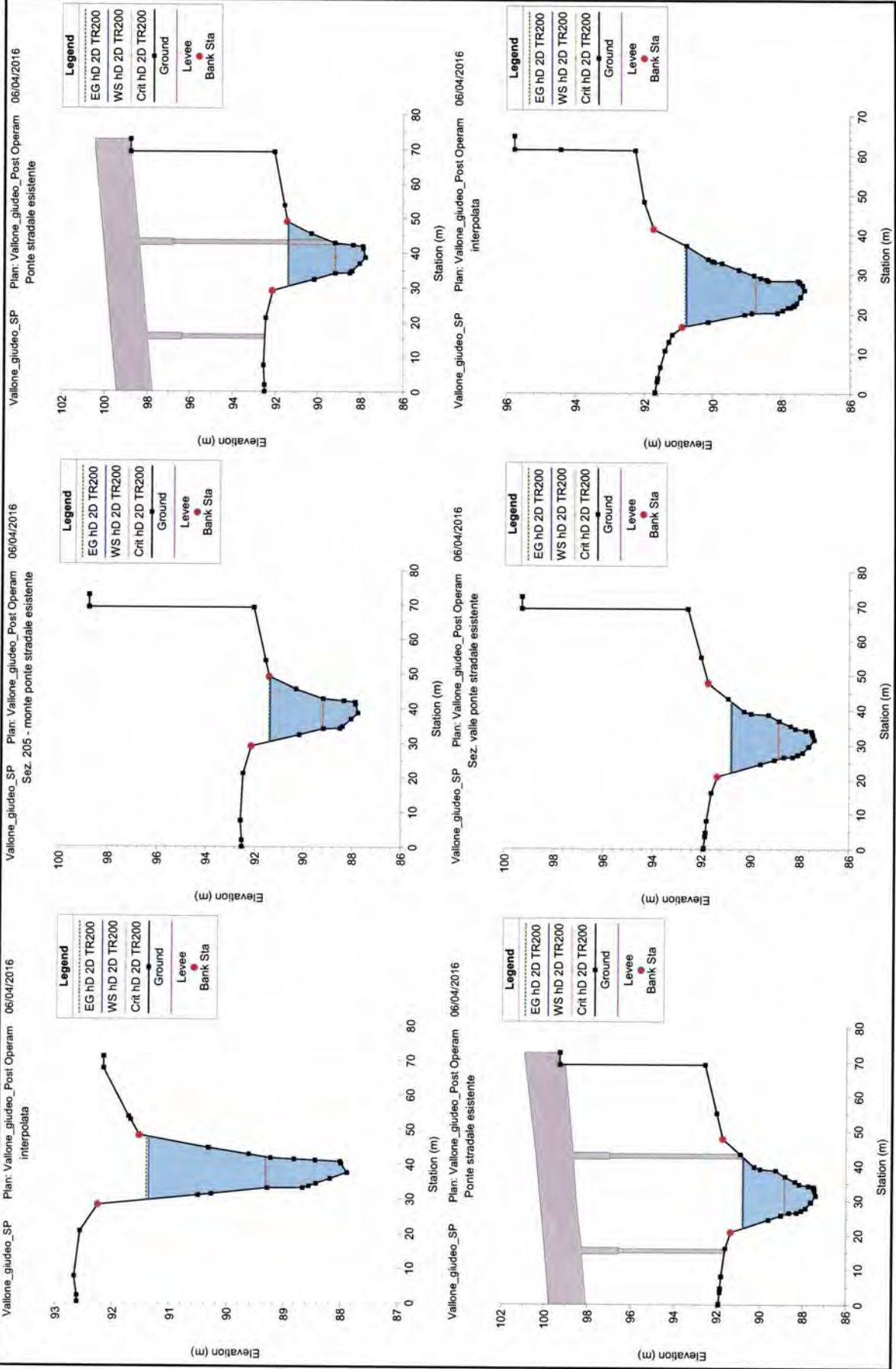


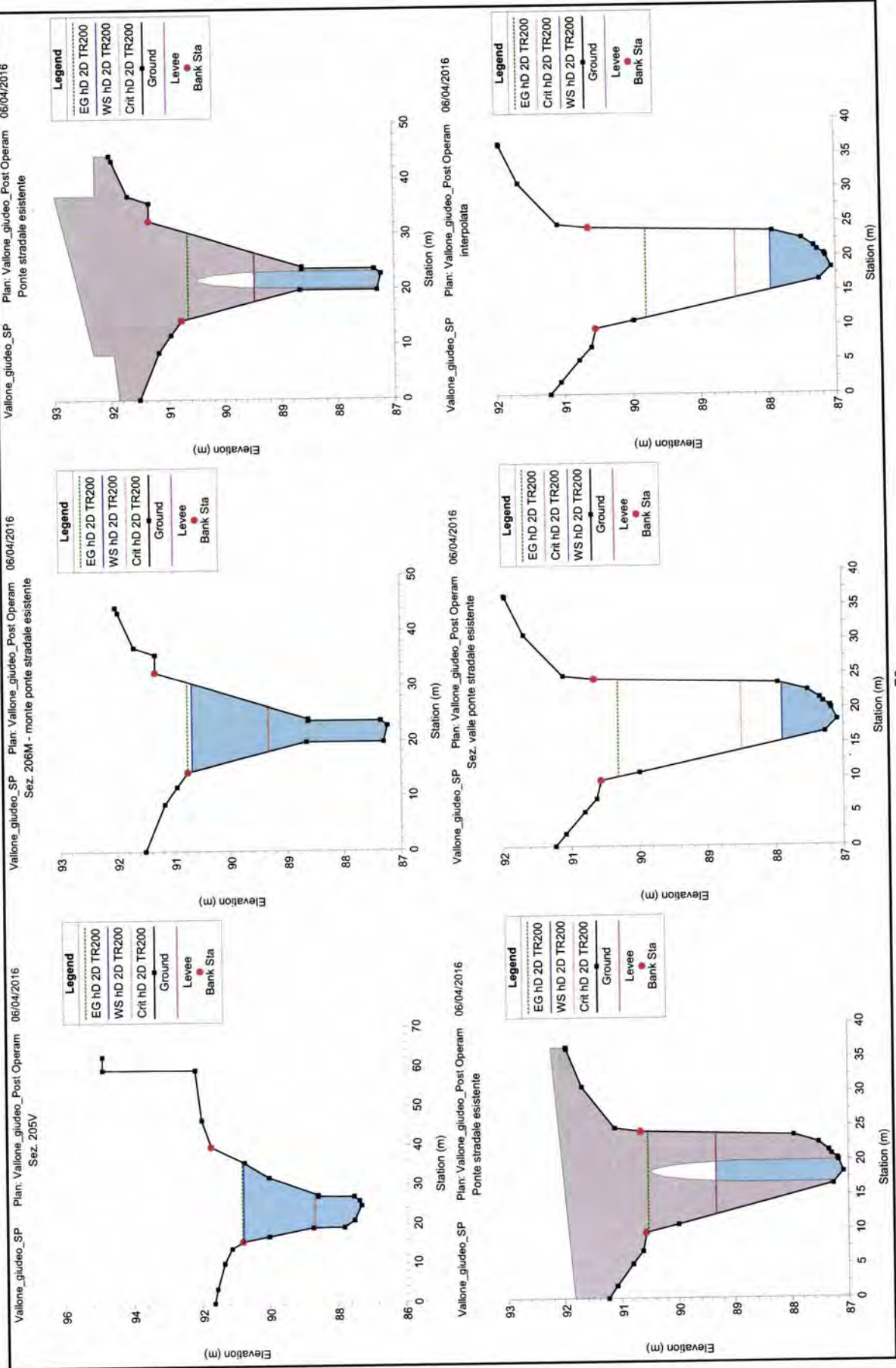


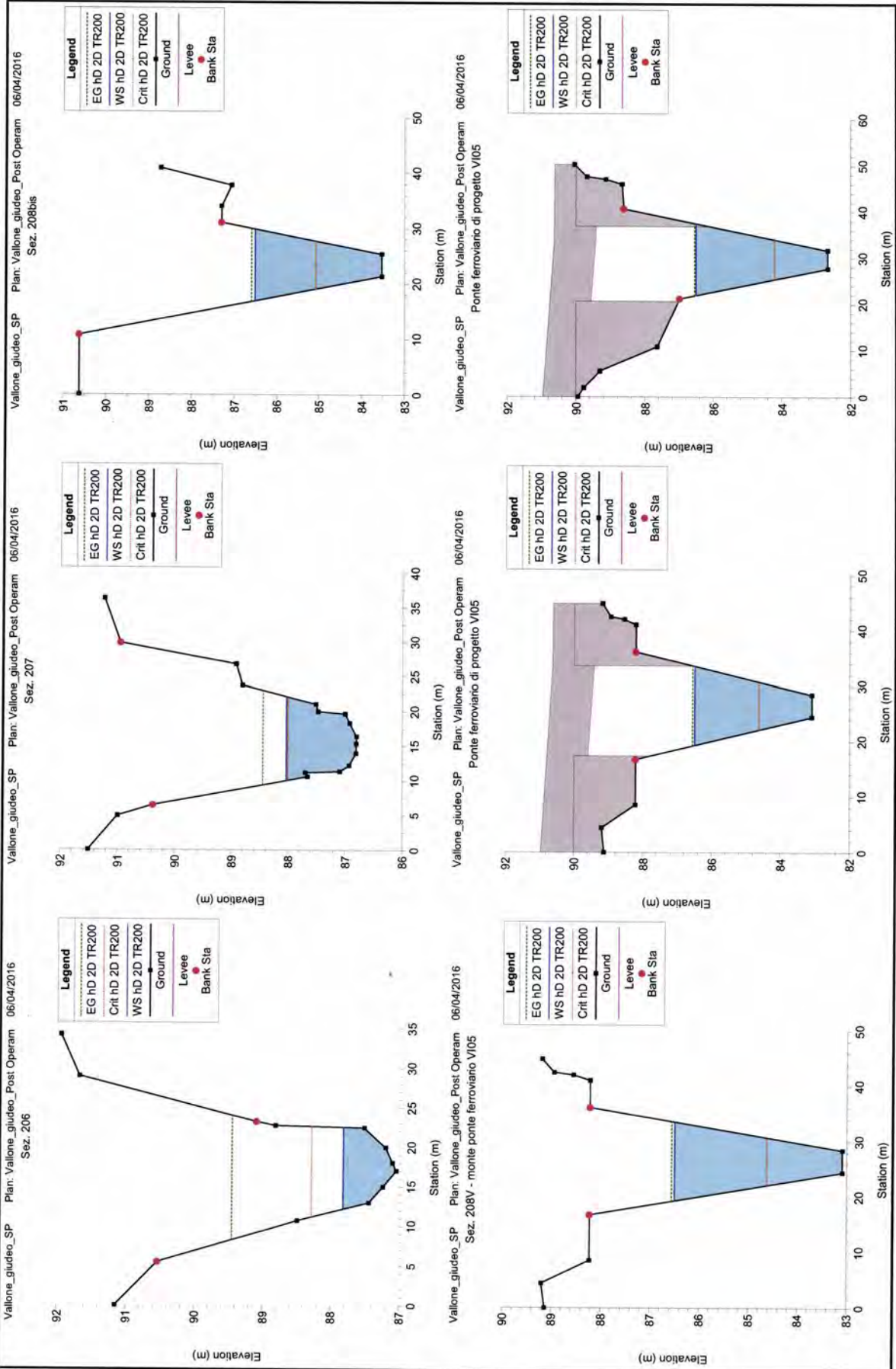




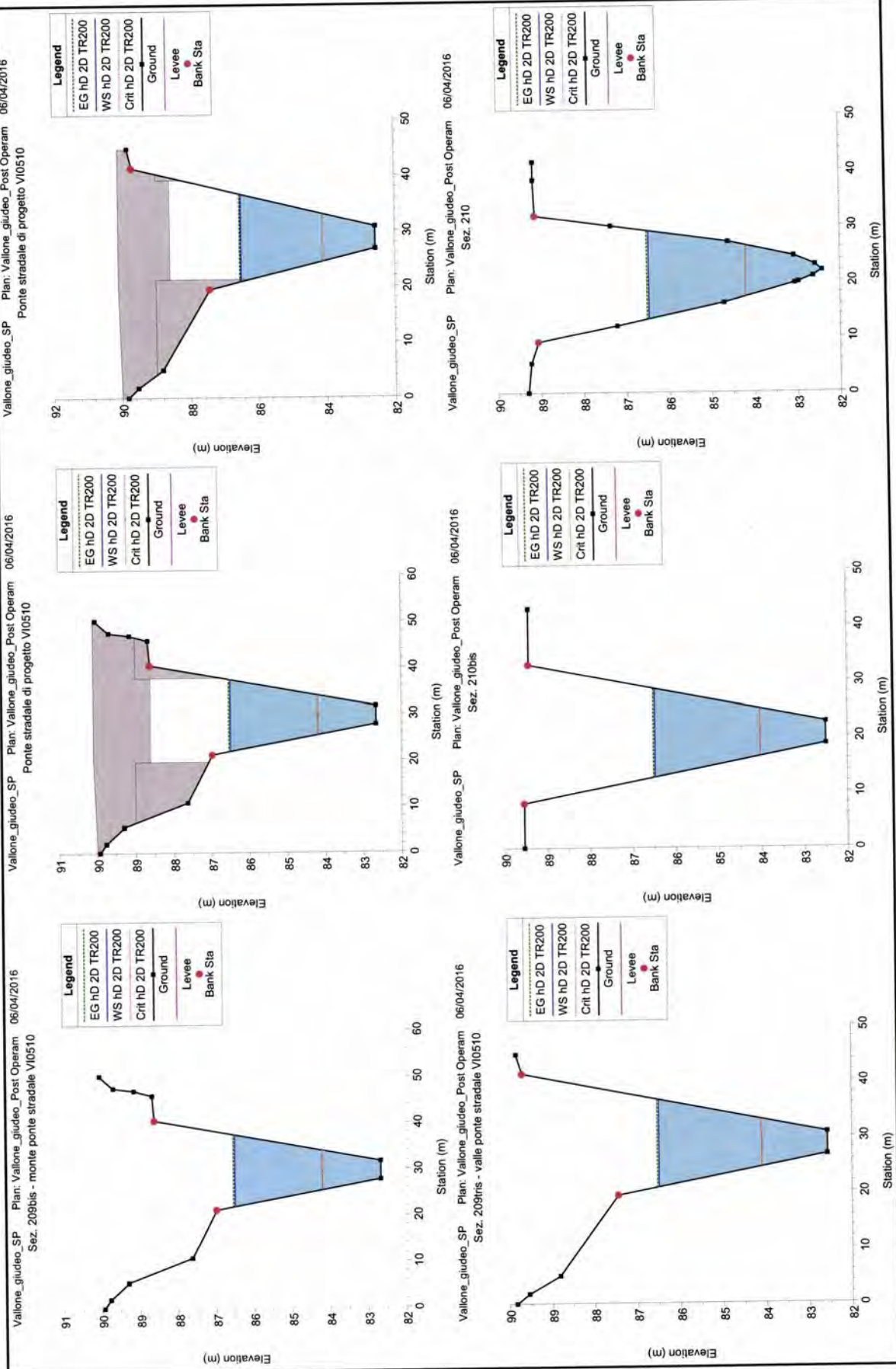






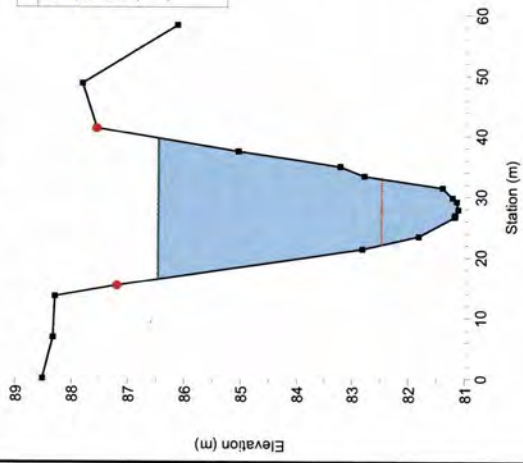


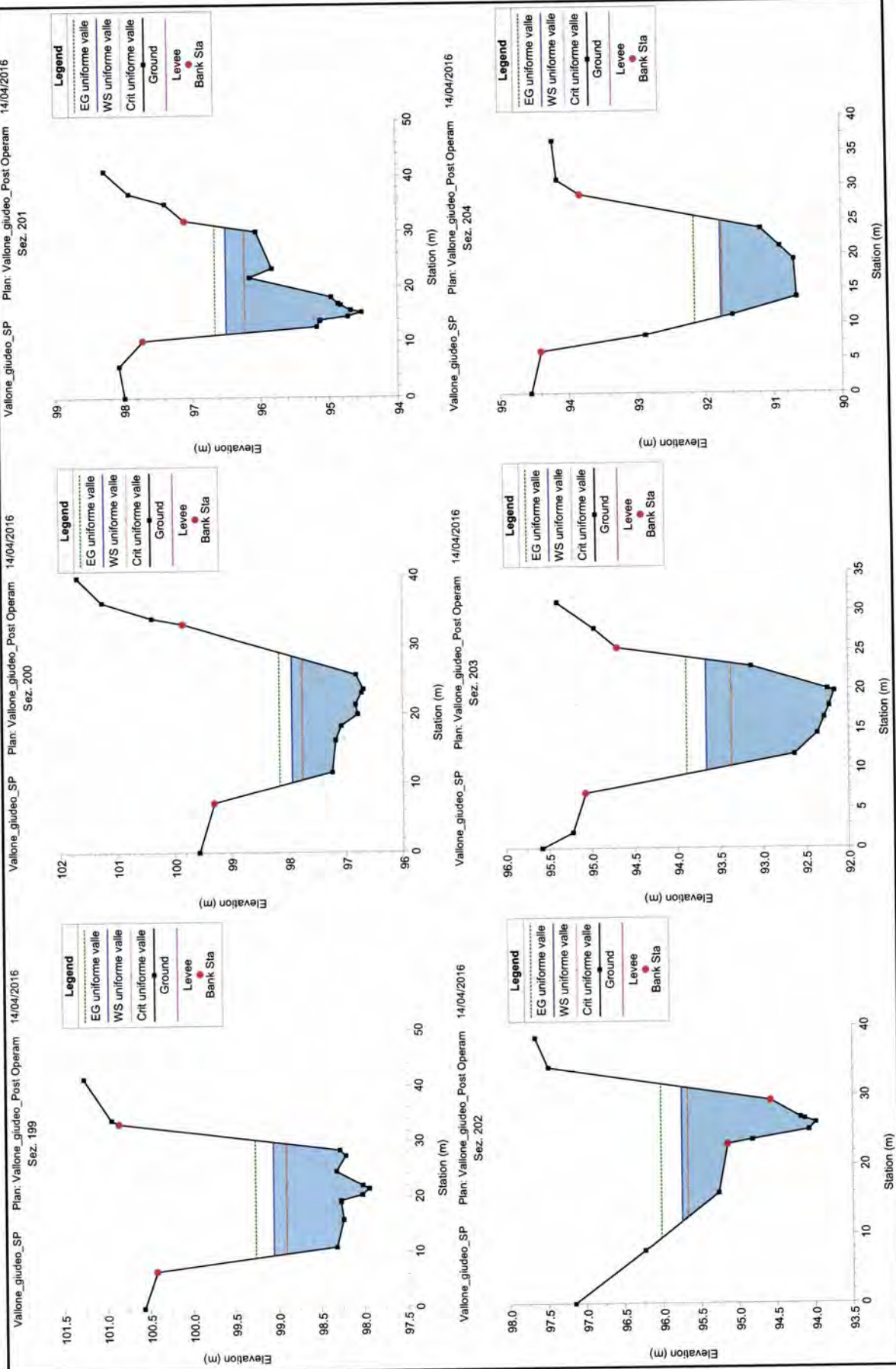




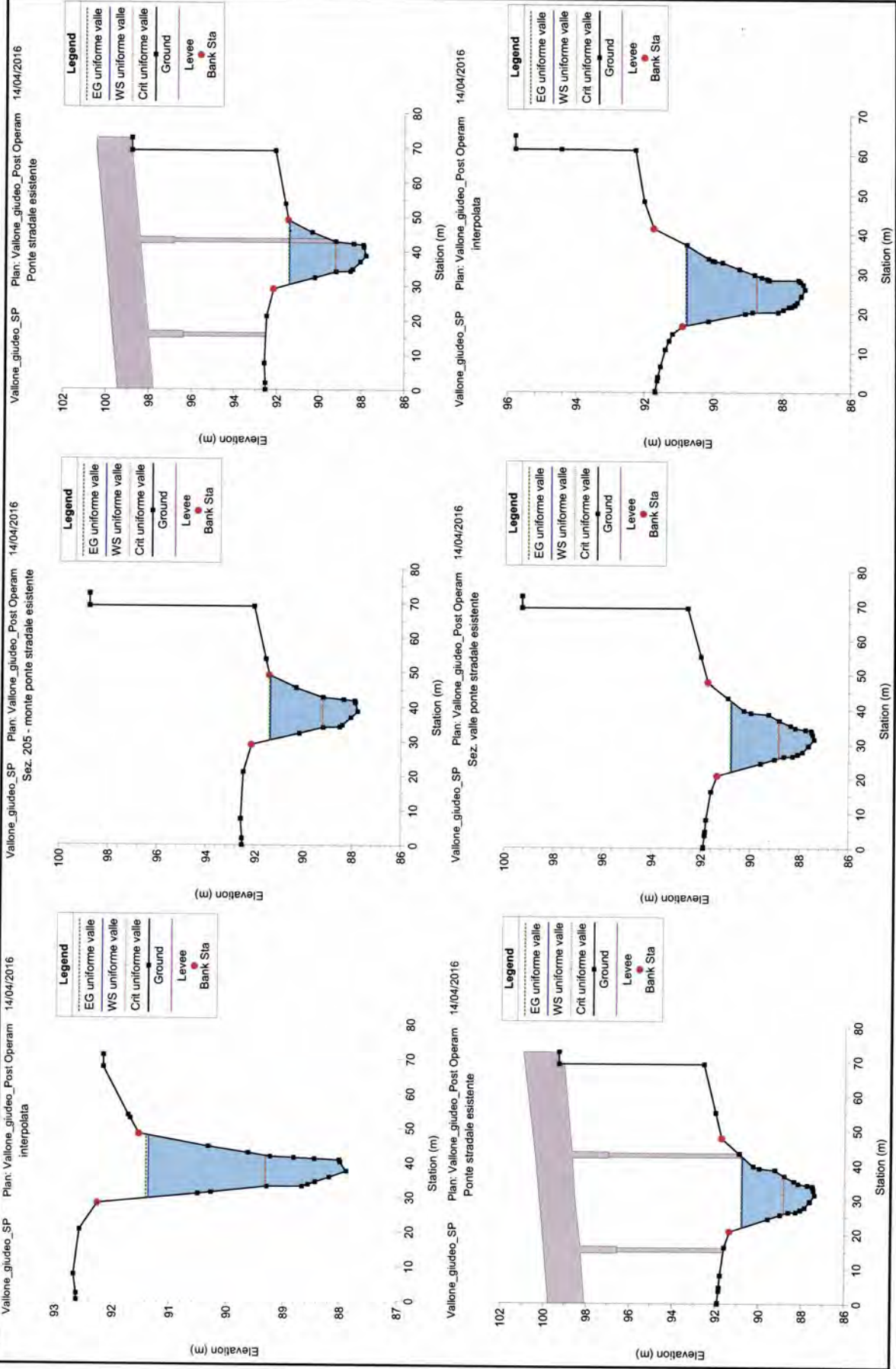
Vallone\_giudeo\_SP Plan: Vallone\_giudeo\_Post Operam 06/04/2016  
Sez. 211

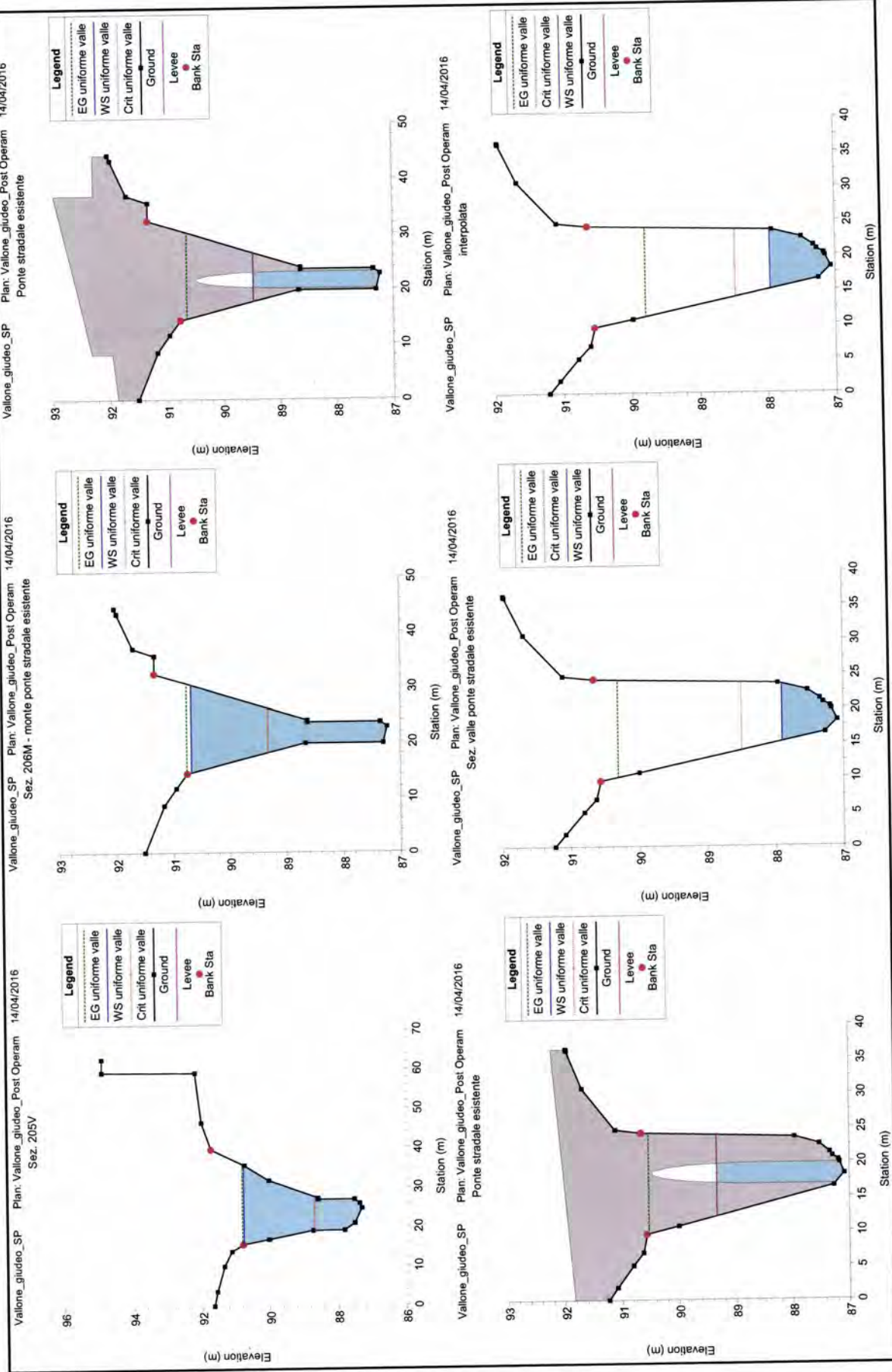
| Legend           |   |
|------------------|---|
| EG HD 2D TR200   | — |
| WS HD 2D TR200   | — |
| Crit HD 2D TR200 | — |
| Ground           | — |
| Levee            | — |
| Bank Sta         | • |

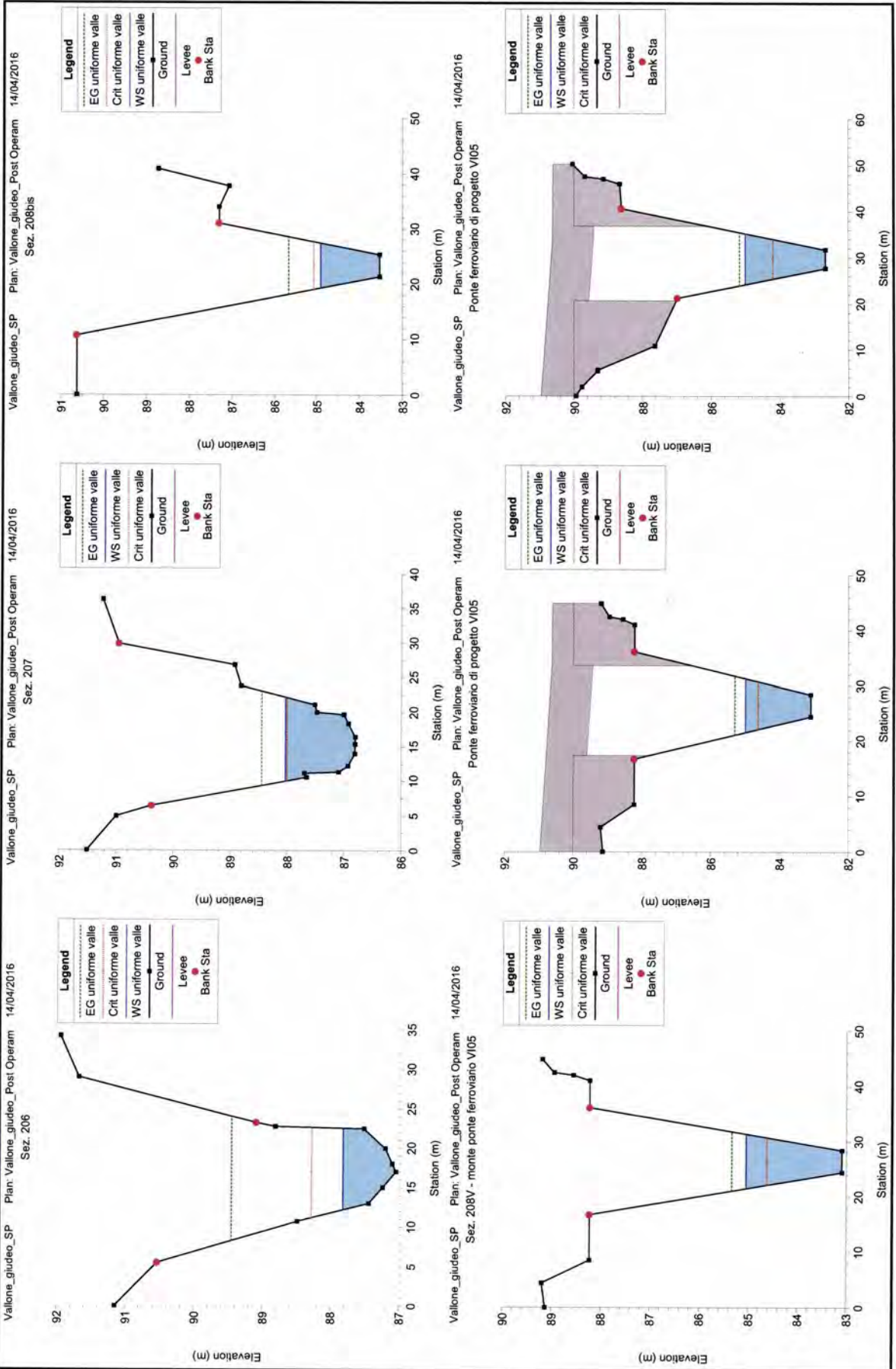




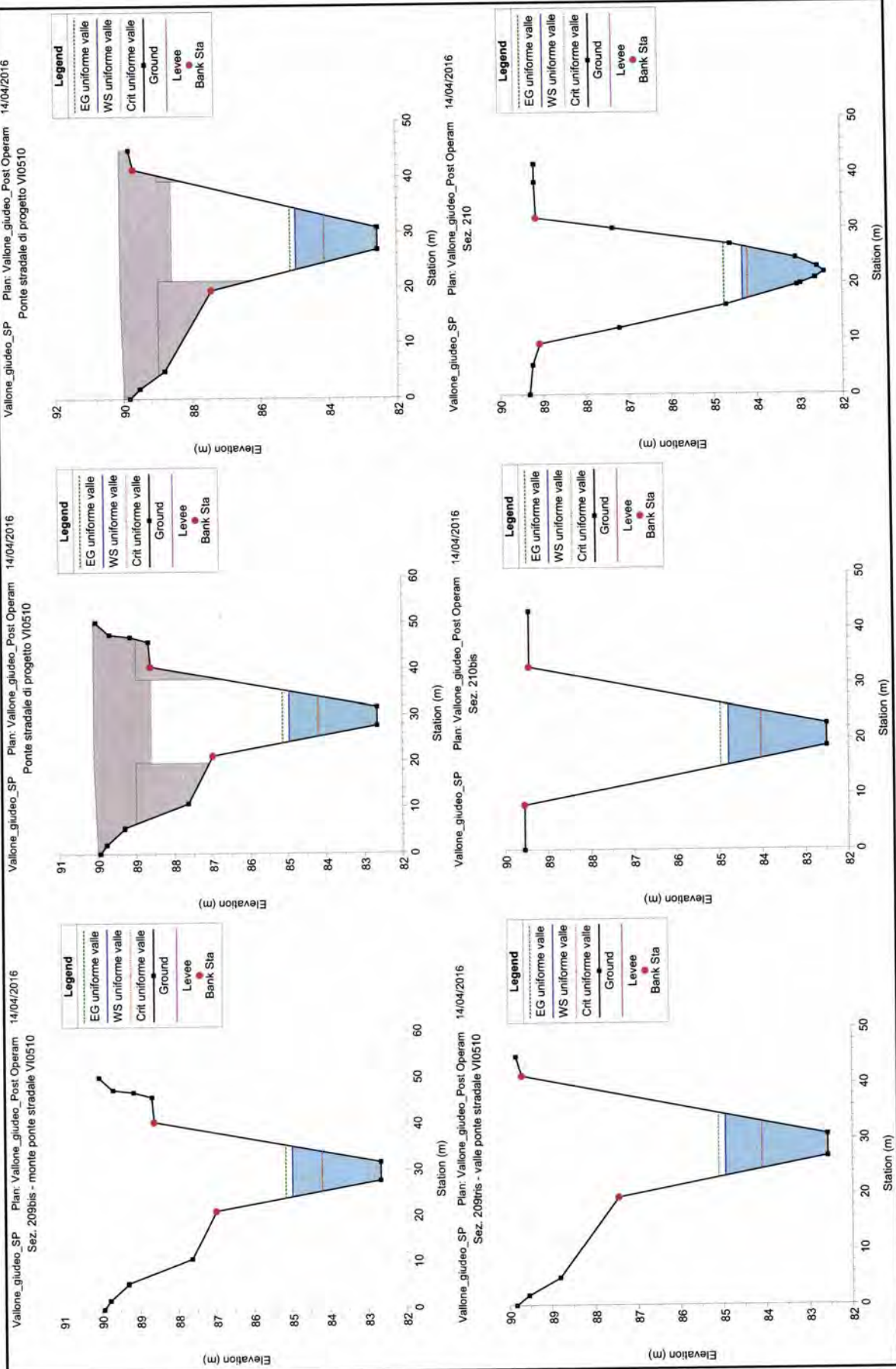







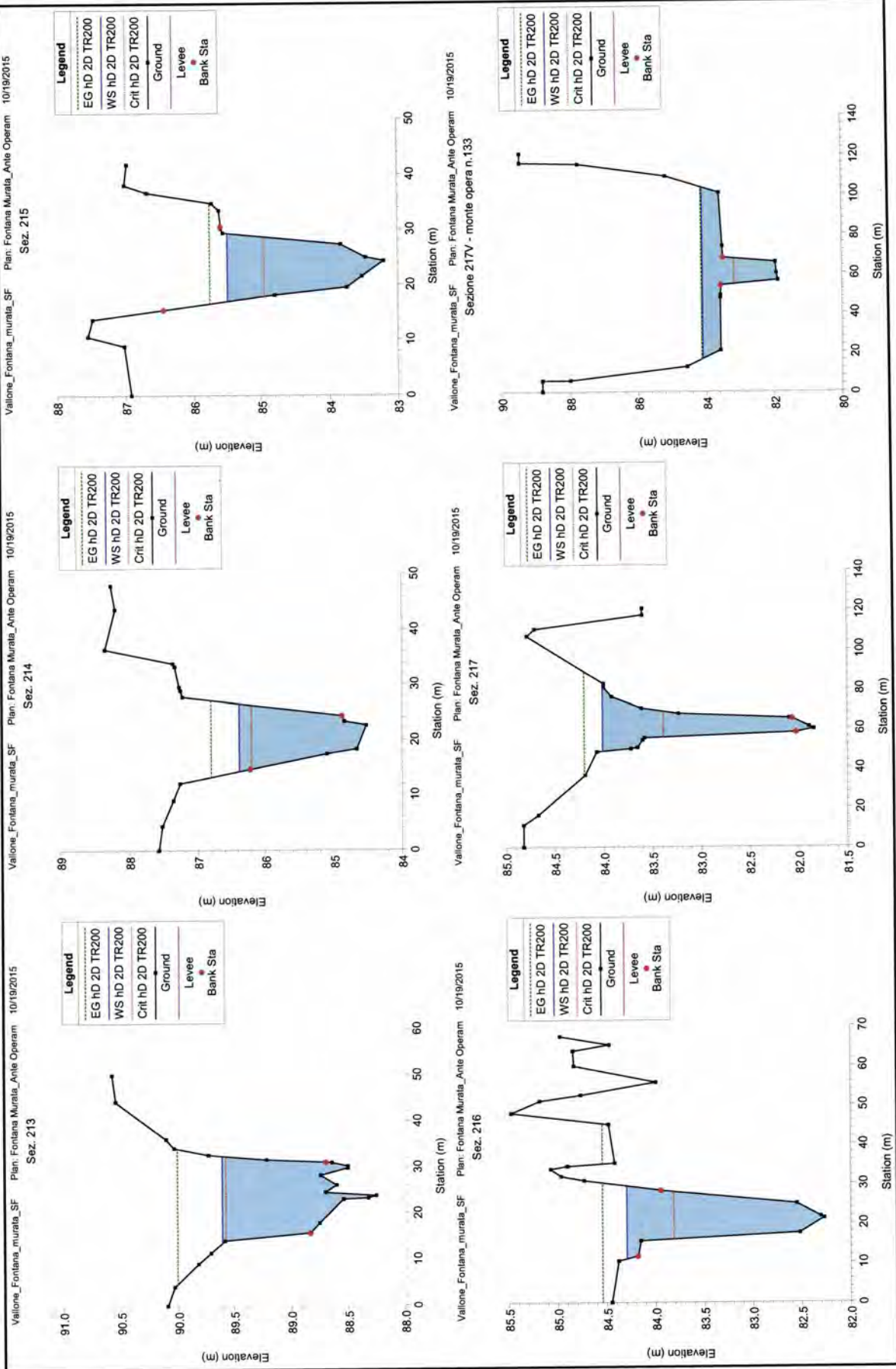




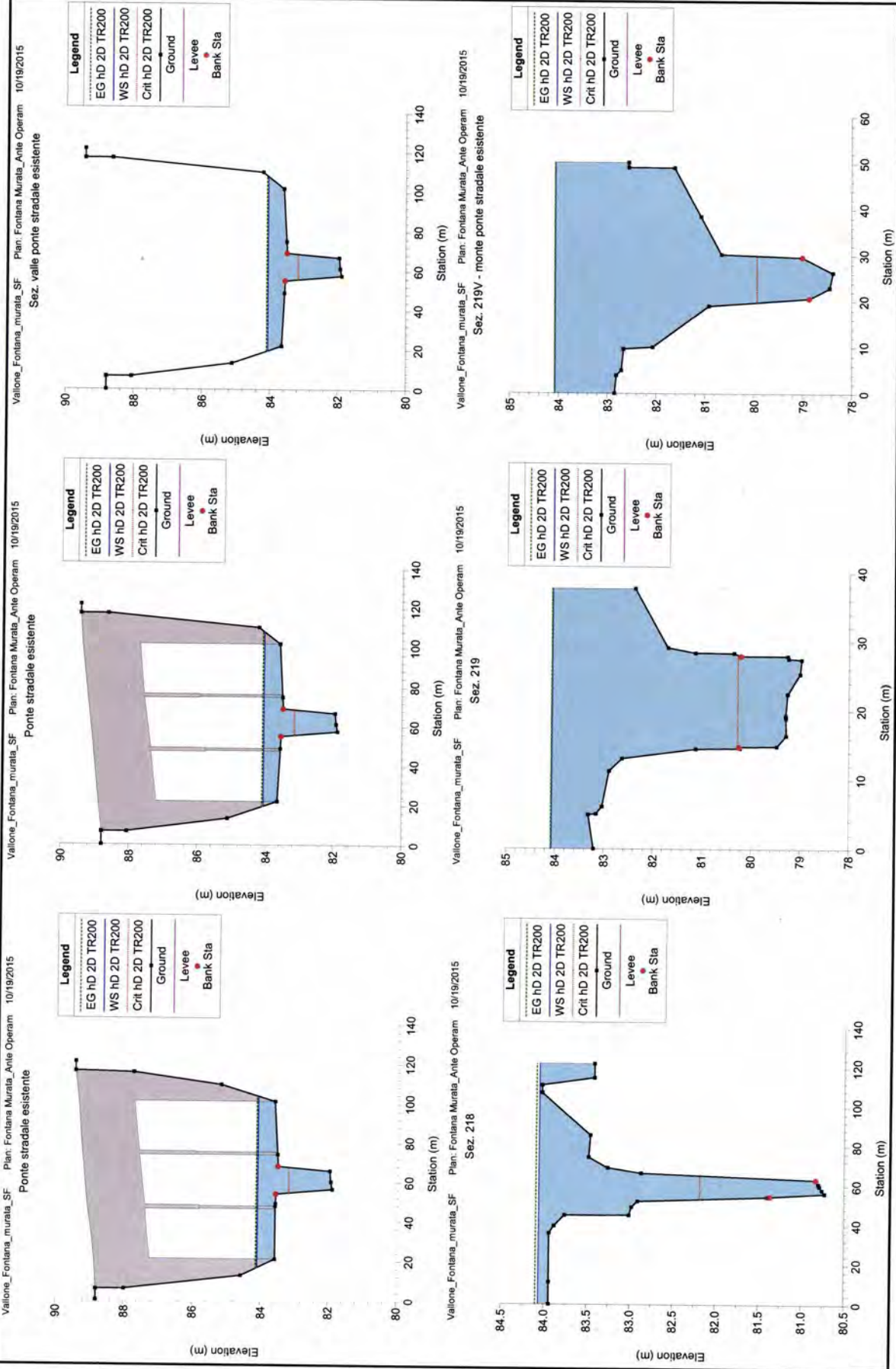


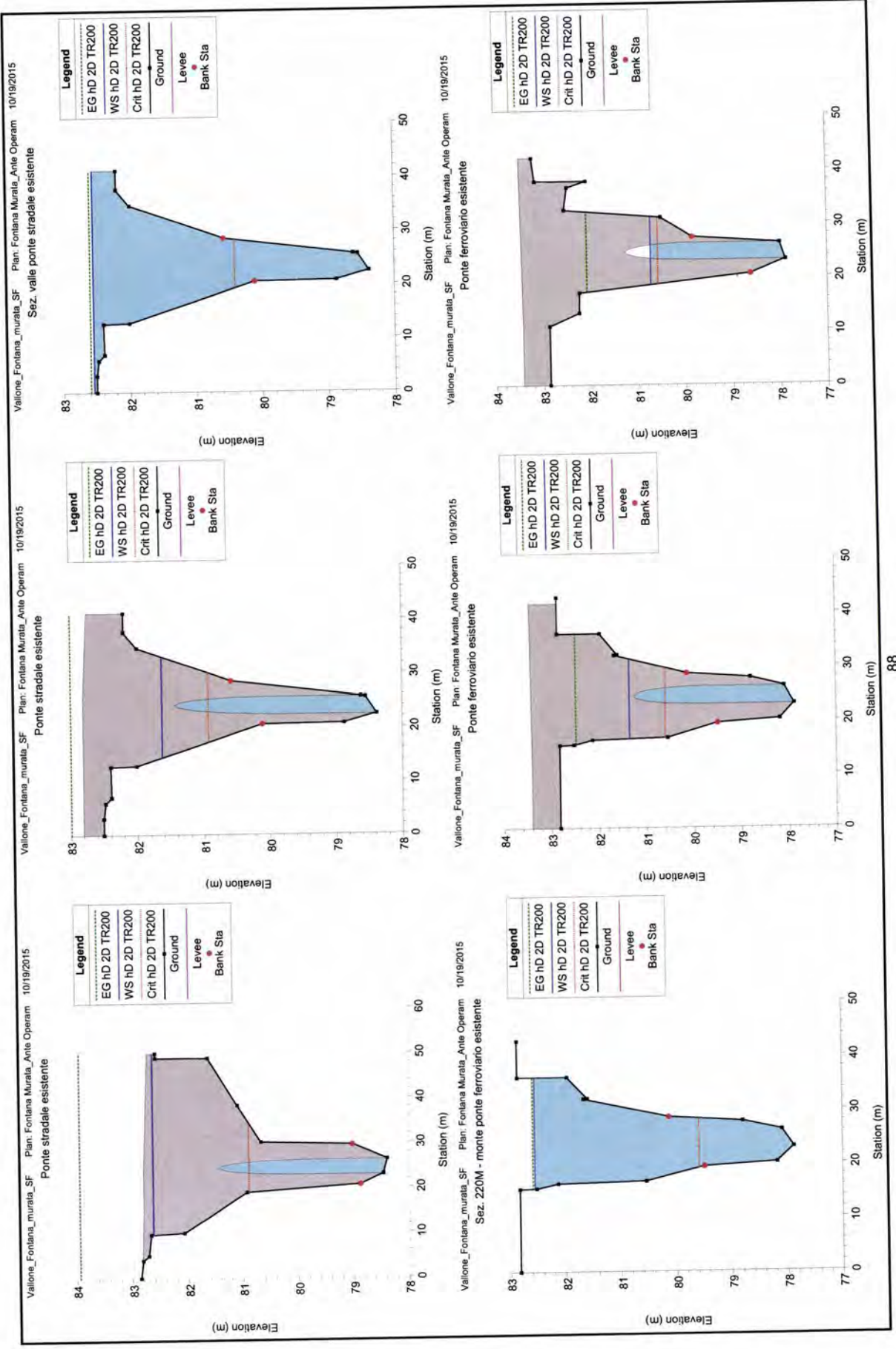
Vallone\_giudeo\_SP Plan: Vallone\_giudeo\_Post Operam 14/04/2016  
Sez. 211



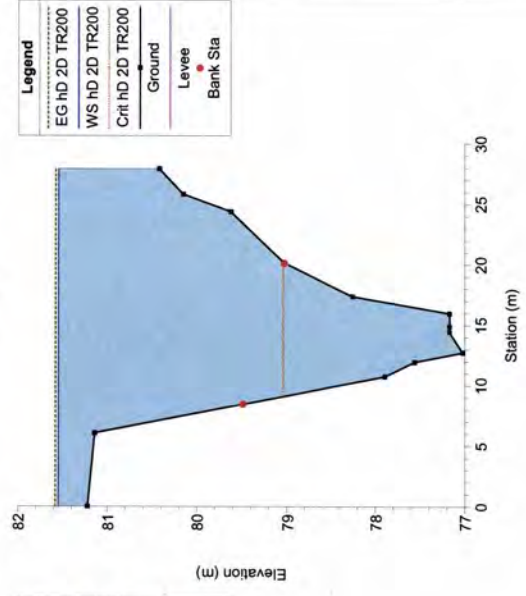




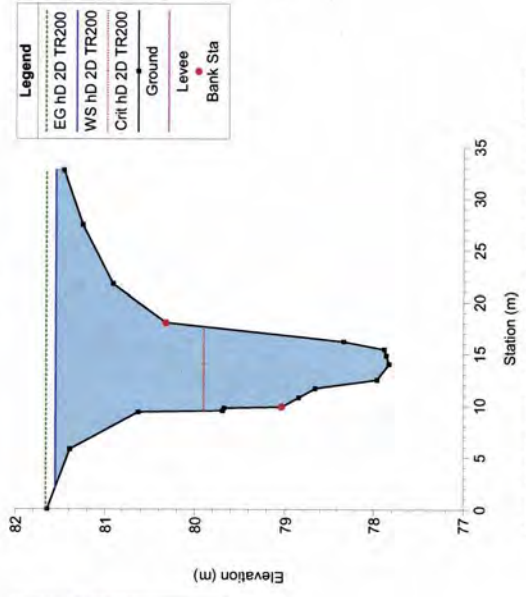




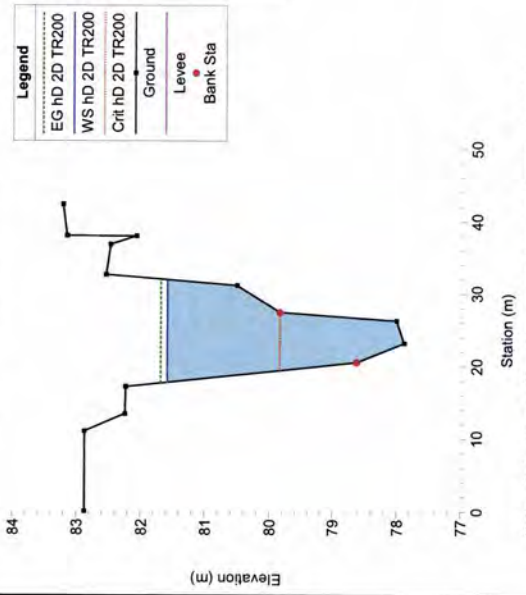
Vallone\_Fontana\_murata\_SF Plan: Fontana Murata\_Ante Operam 10/19/2015  
Sez. 221



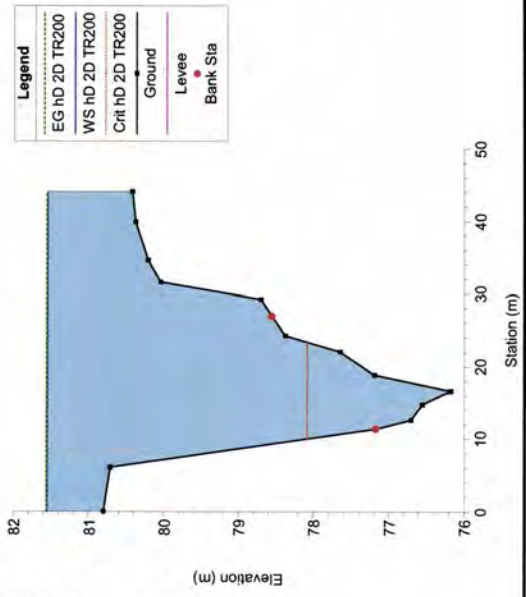
Vallone\_Fontana\_murata\_SF Plan: Fontana Murata\_Ante Operam 10/19/2015  
Sez. 220




Vallone\_Fontana\_murata\_SF Plan: Fontana Murata\_Ante Operam 10/19/2015  
Sez. valle ponte ferroviario esistente



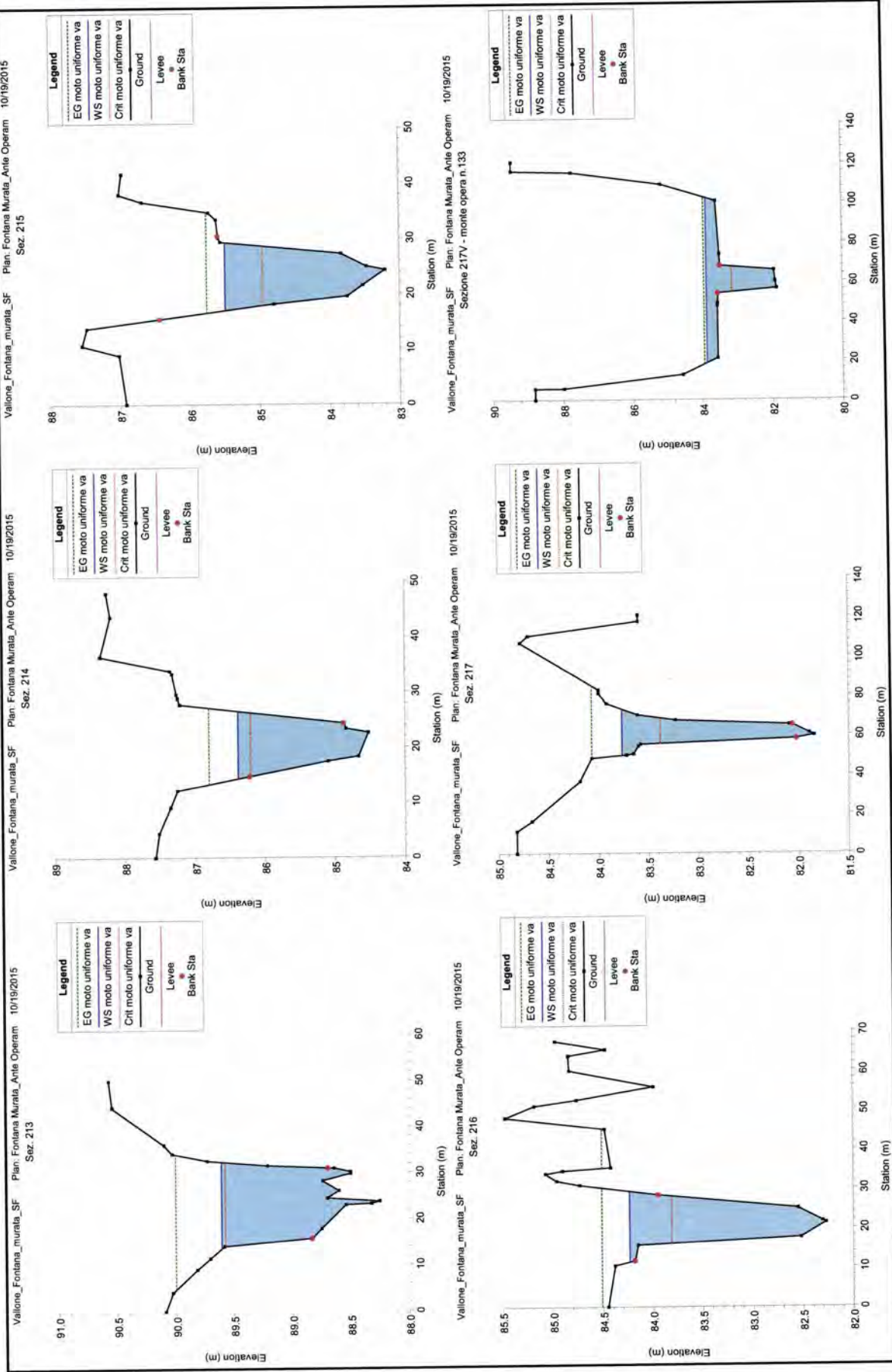
Vallone\_Fontana\_murata\_SF Plan: Fontana Murata\_Ante Operam 10/19/2015  
Sez. 223

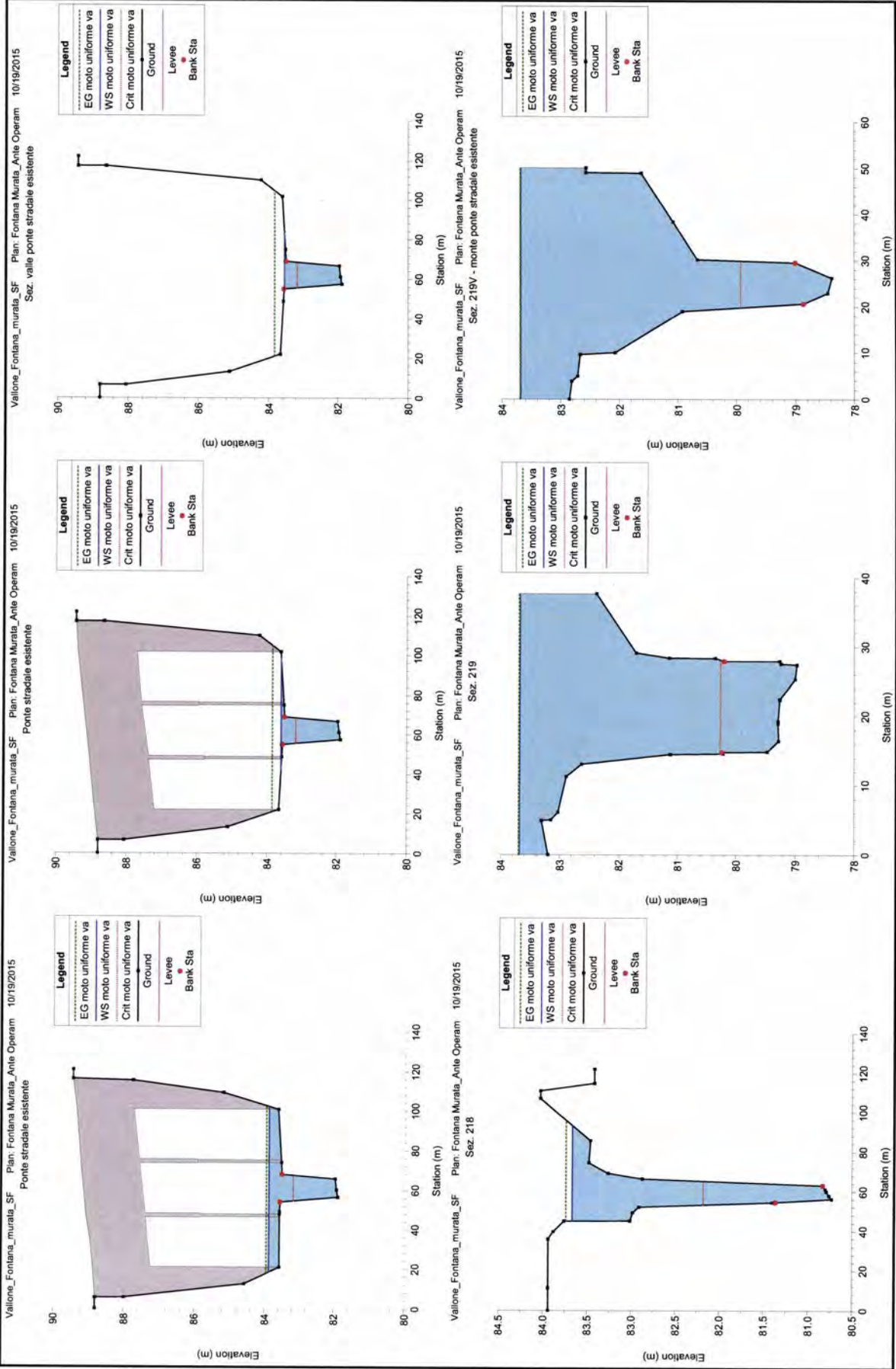


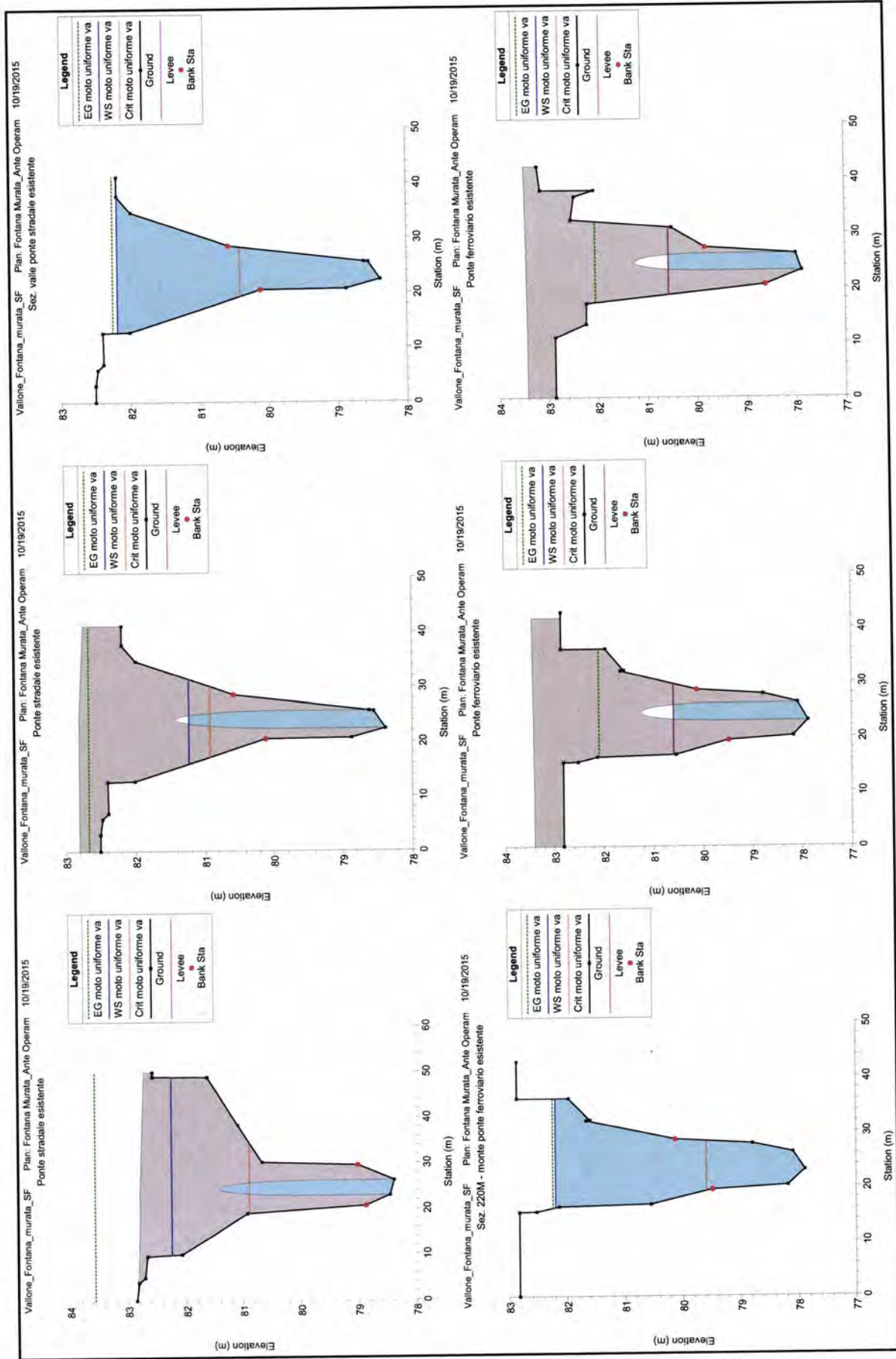
Vallone\_Fontana\_murata\_SF Plan: Fontana Murata\_Ante Operam 10/19/2015  
Sez. 222






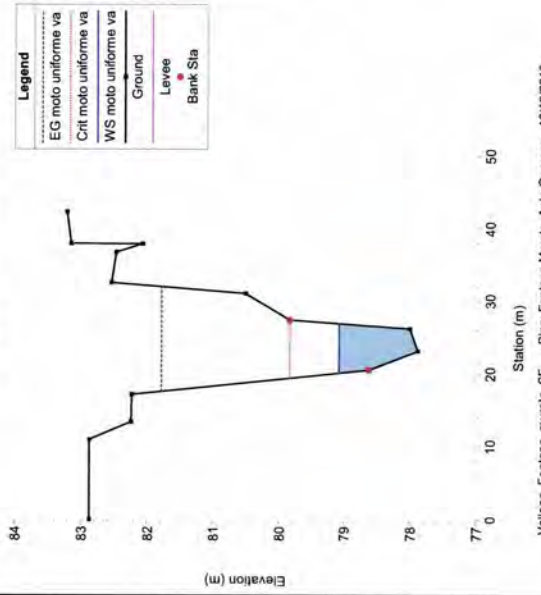




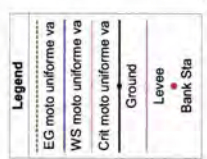





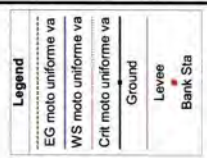
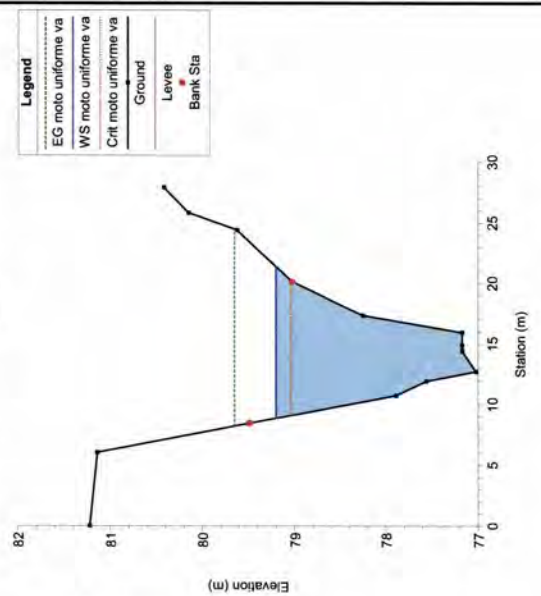
Vallone\_Fontana\_murata\_SF Plan: Fontana Murata\_Ante Operam 10/19/2015  
Sez. valle pontile ferroviario esistente



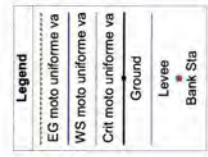

Vallone\_Fontana\_murata\_SF Plan: Fontana Murata\_Ante Operam 10/19/2015  
Sez. 220



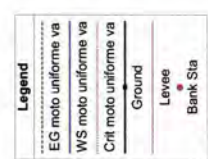

Vallone\_Fontana\_murata\_SF Plan: Fontana Murata\_Ante Operam 10/19/2015  
Sez. 221

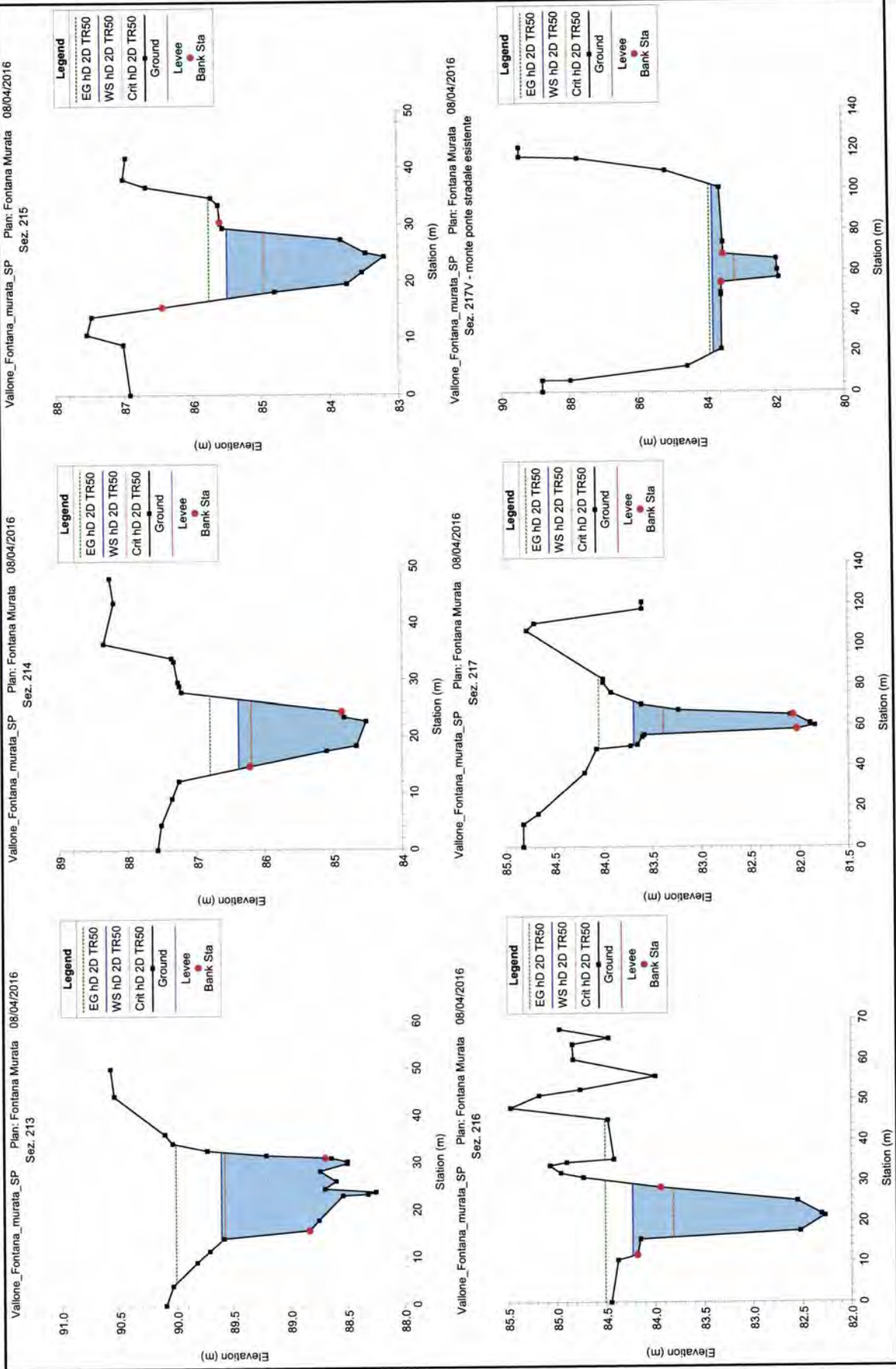


Vallone\_Fontana\_murata\_SF Plan: Fontana Murata\_Ante Operam 10/19/2015  
Sez. 222

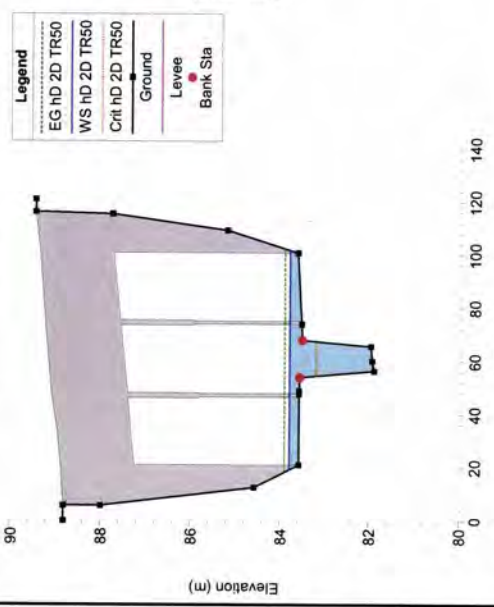


Vallone\_Fontana\_murata\_SF Plan: Fontana Murata\_Ante Operam 10/19/2015  
Sez. 223

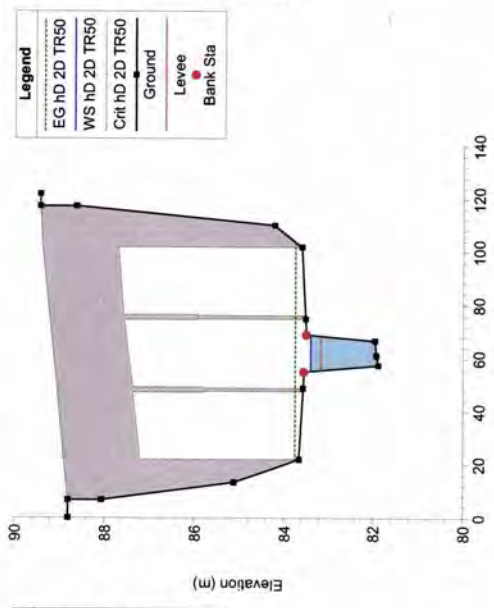





Vallone\_Fontana\_murata\_SP Plan: Fontana Murata 08/04/2016  
Ponte stradale esistente



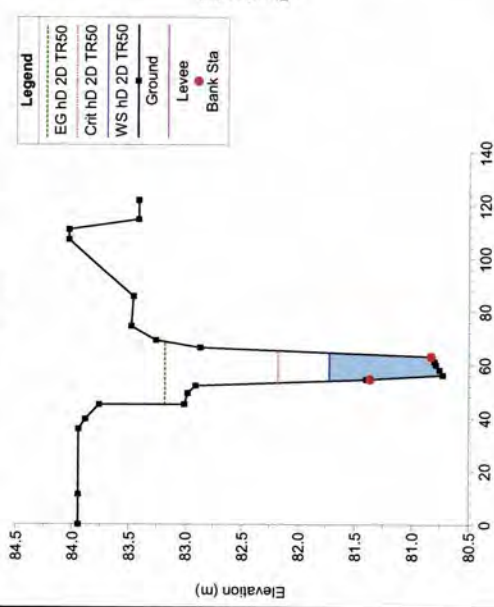
Vallone\_Fontana\_murata\_SP Plan: Fontana Murata 08/04/2016  
Ponte stradale esistente




Vallone\_Fontana\_murata\_SP Plan: Fontana Murata 08/04/2016  
Sez. valle ponte stradale esistente



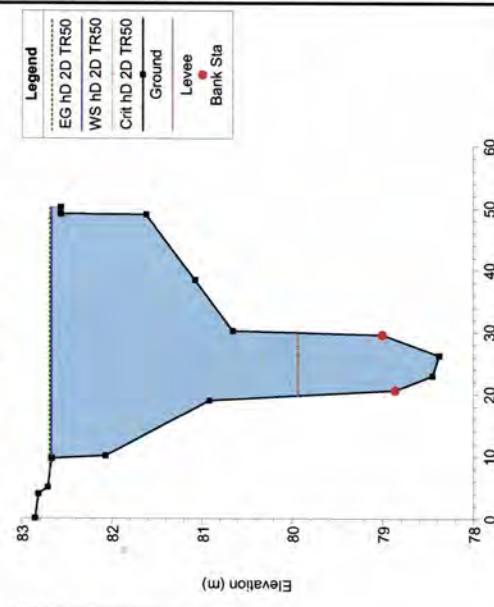
Vallone\_Fontana\_murata\_SP Plan: Fontana Murata 08/04/2016  
Sez. 218



Vallone\_Fontana\_murata\_SP Plan: Fontana Murata 08/04/2016  
Sez. 219

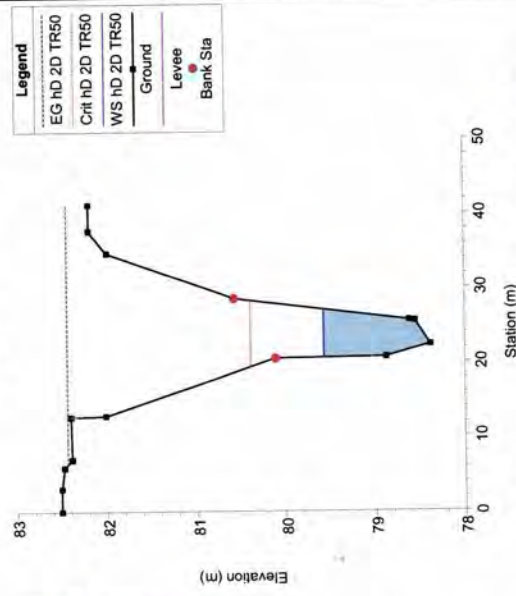


Vallone\_Fontana\_murata\_SP Plan: Fontana Murata 08/04/2016  
Sez. 219V - monte ponte stradale esistente

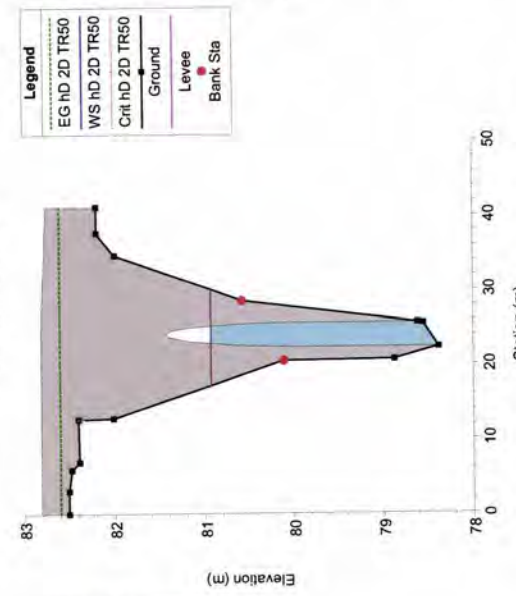




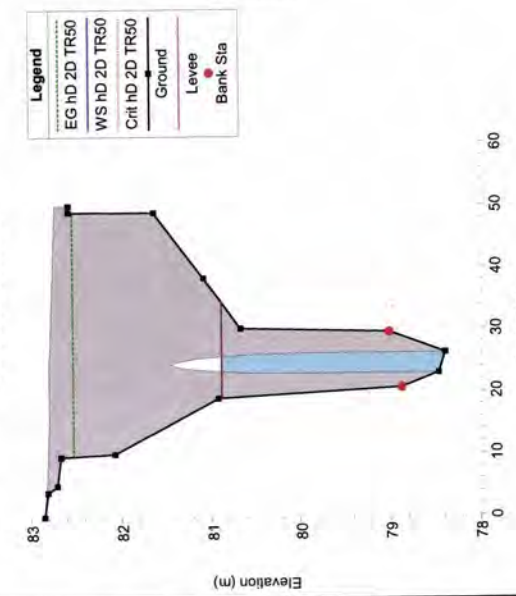
Vallone\_Fontana\_murata\_SP Plan: Fontana Murata 08/04/2016  
Sez. valle ponte stradale esistente




Vallone\_Fontana\_murata\_SP Plan: Fontana Murata 08/04/2016  
Ponte stradale esistente



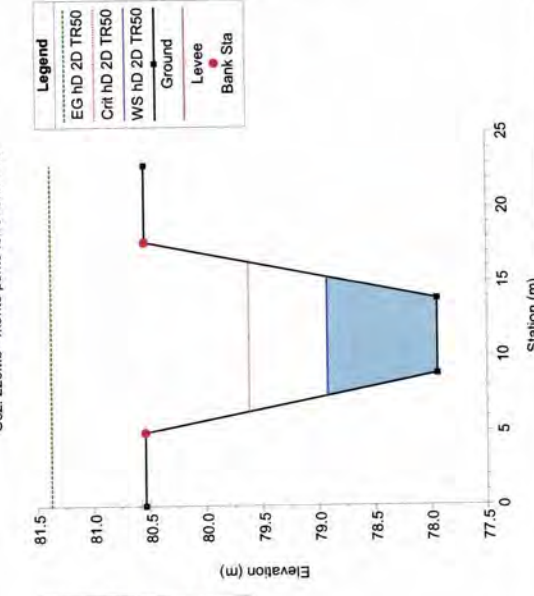
Vallone\_Fontana\_murata\_SP Plan: Fontana Murata 08/04/2016  
Ponte stradale esistente



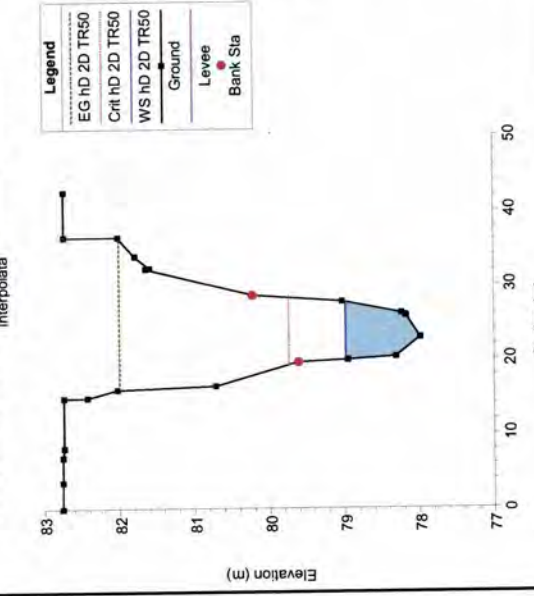
Vallone\_Fontana\_murata\_SP Plan: Fontana Murata 08/04/2016  
Ponte ferroviario di progetto V106




Vallone\_Fontana\_murata\_SP Plan: Fontana Murata 08/04/2016  
Sez. 220Mb - monte ponte ferroviario V106




Vallone\_Fontana\_murata\_SP Plan: Fontana Murata 08/04/2016  
Interpolata




Vallone\_Fontana\_murata\_SP Plan: Fontana Murata  
Ponte ferroviario di progetto V/D6 08/04/2016



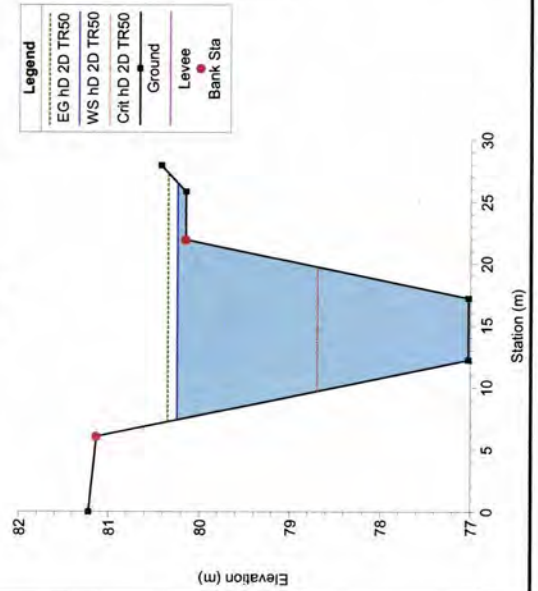
Vallone\_Fontana\_murata\_SP Plan: Fontana Murata  
Sez. valle ponte ferroviario V/D6 08/04/2016




Vallone\_Fontana\_murata\_SP Plan: Fontana Murata  
Sez. 220r 08/04/2016



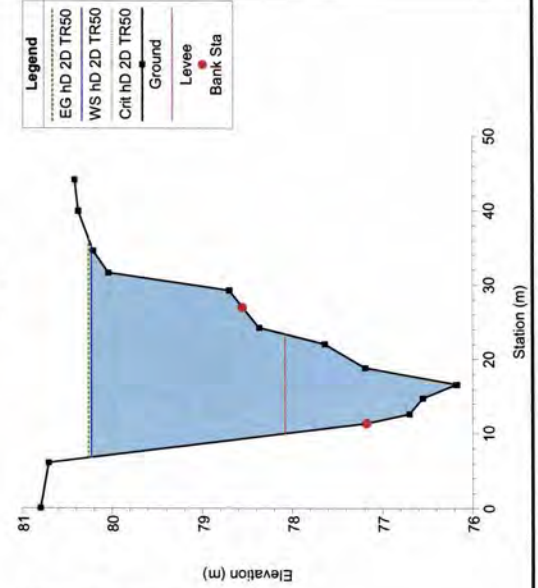
Vallone\_Fontana\_murata\_SP Plan: Fontana Murata  
Sez. 221 08/04/2016

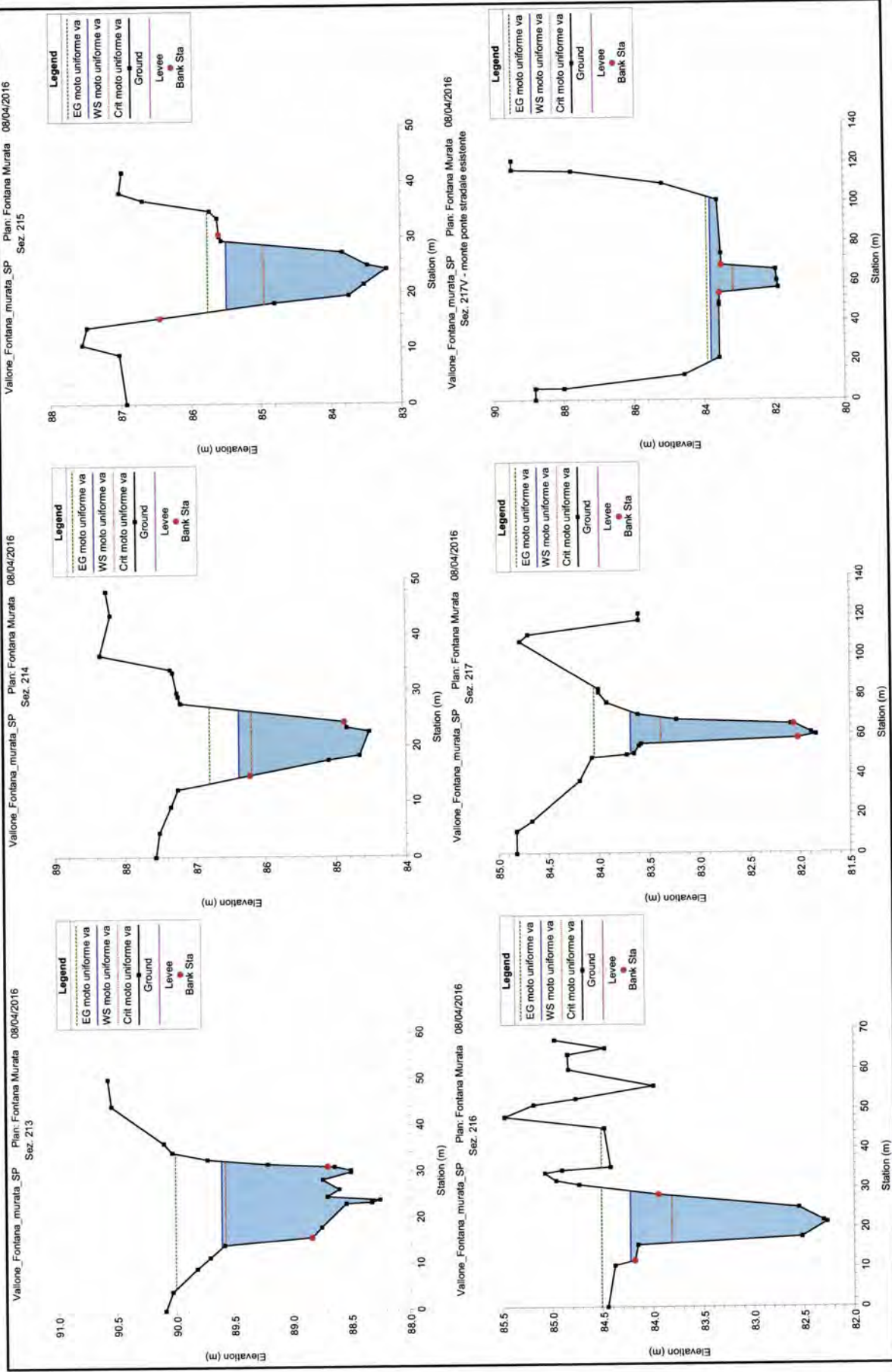


Vallone\_Fontana\_murata\_SP Plan: Fontana Murata  
Sez. 222 08/04/2016

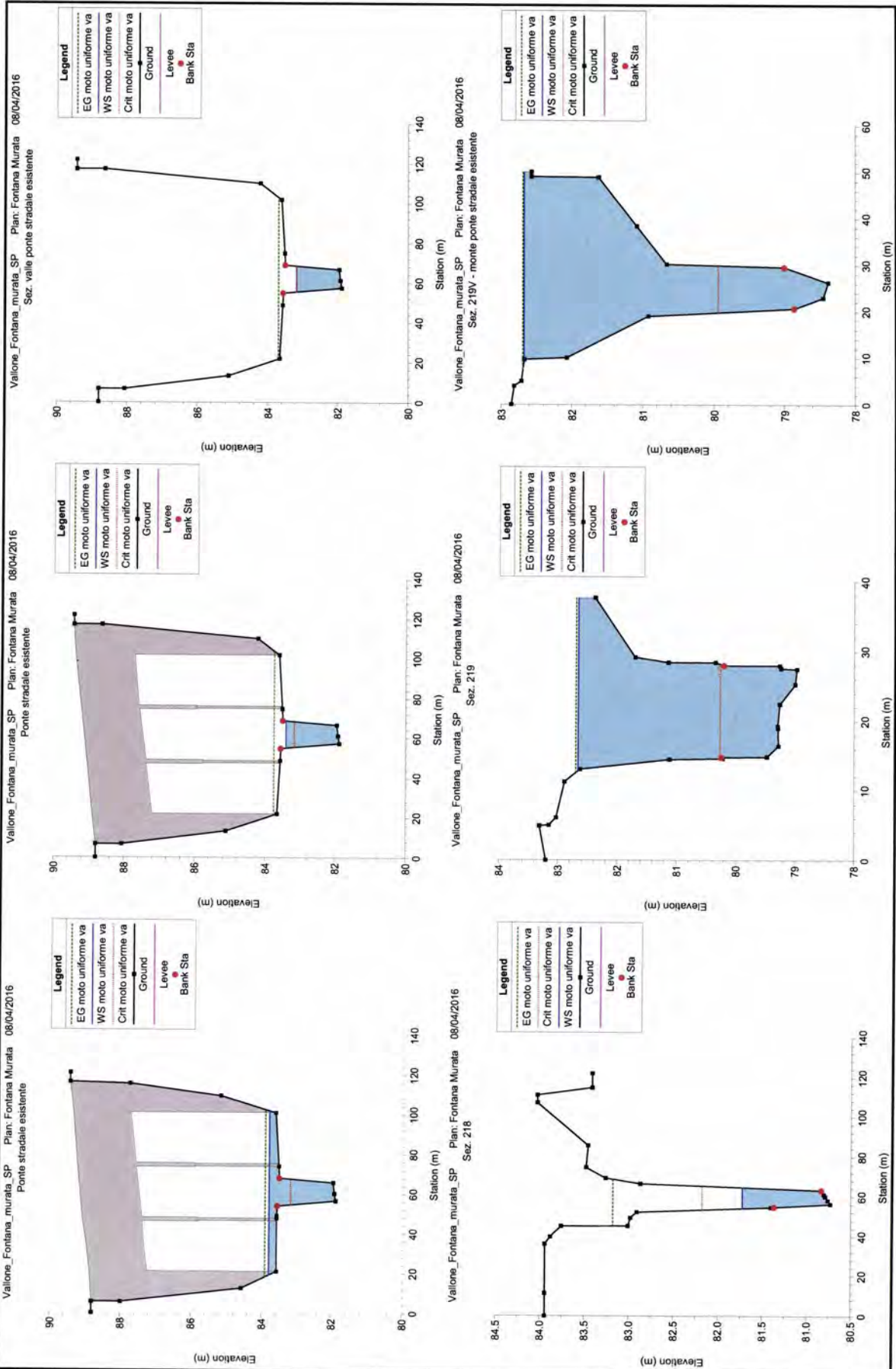


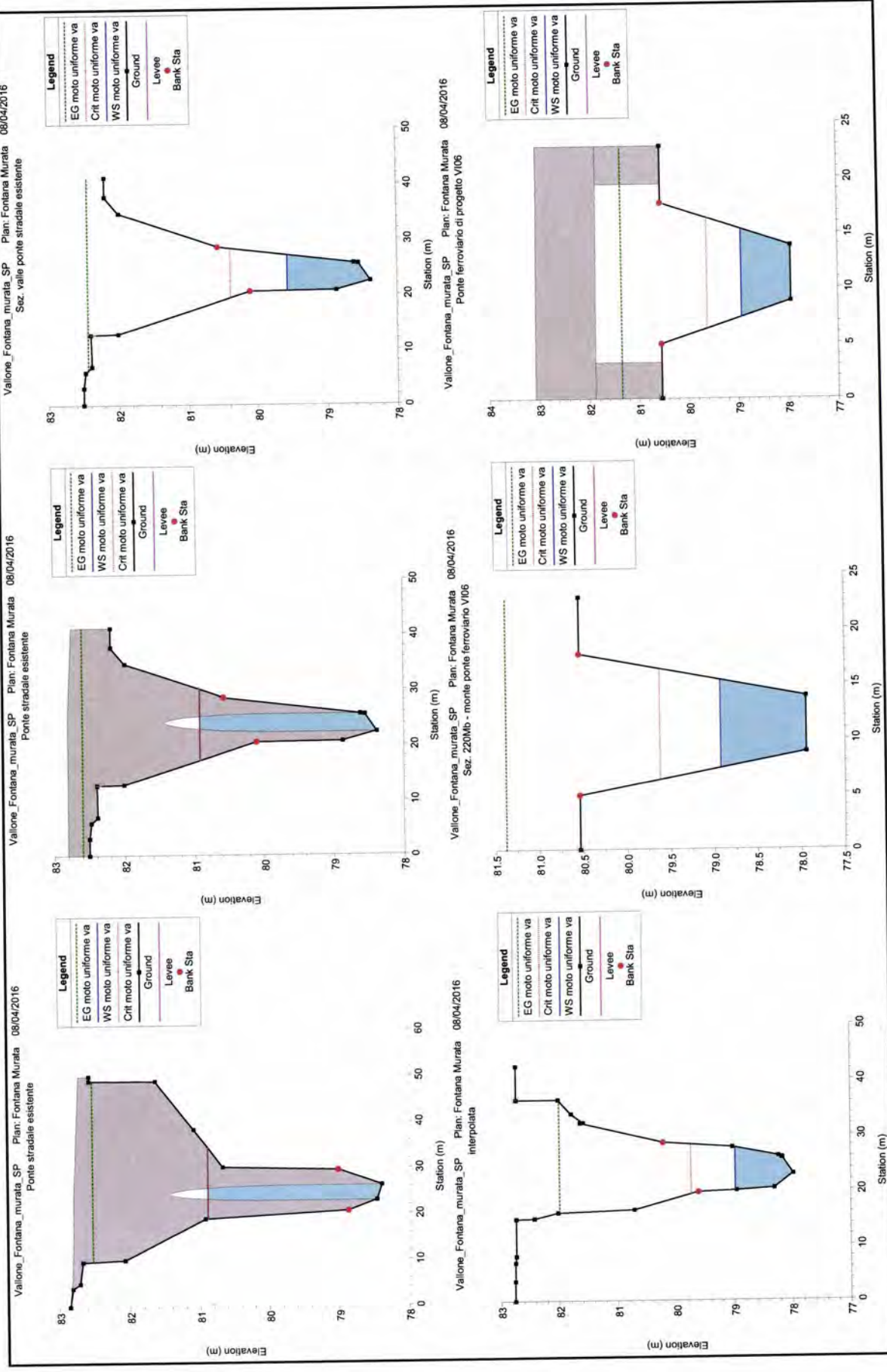
Vallone\_Fontana\_murata\_SP Plan: Fontana Murata  
Sez. 223 08/04/2016

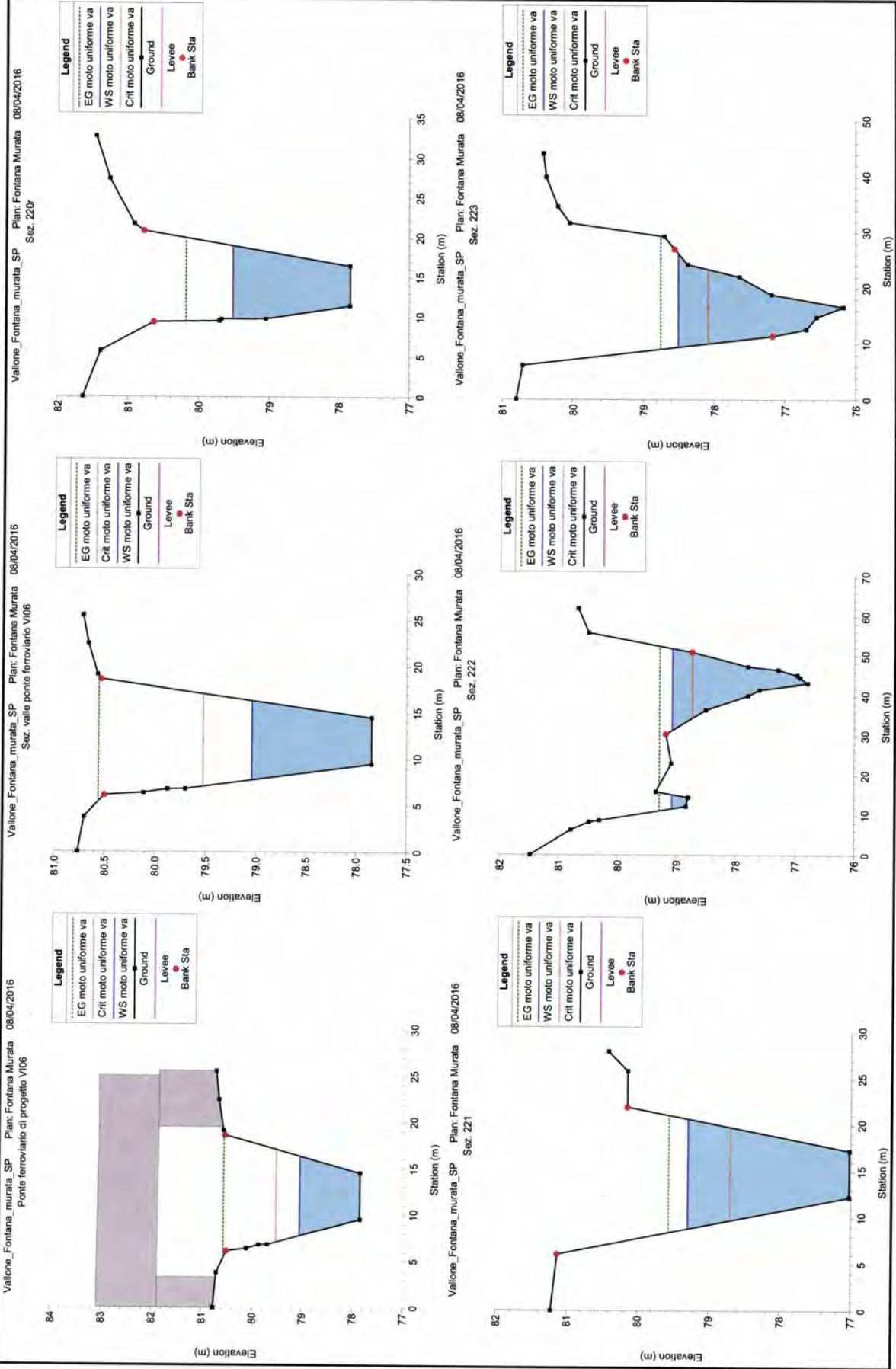




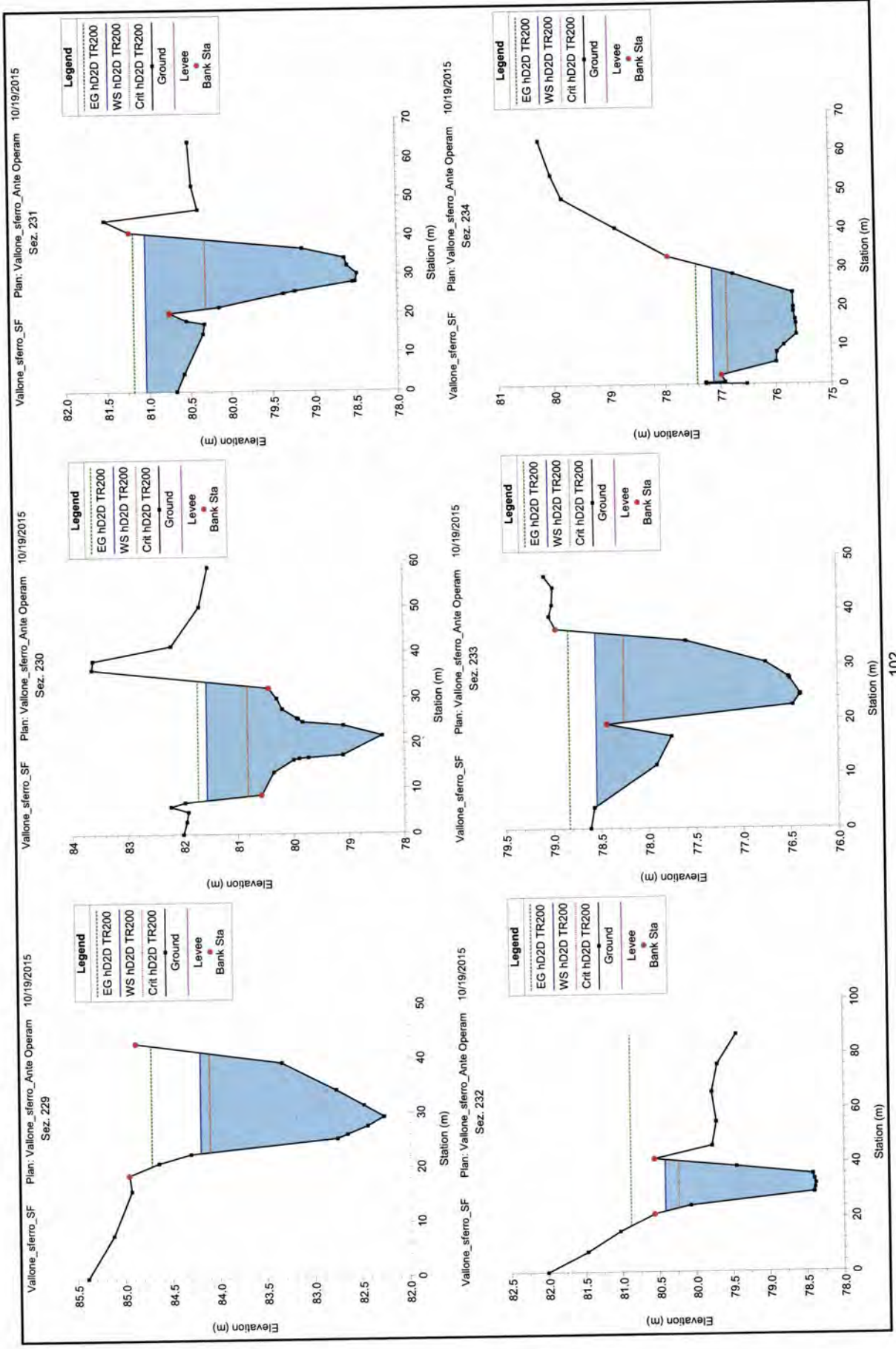


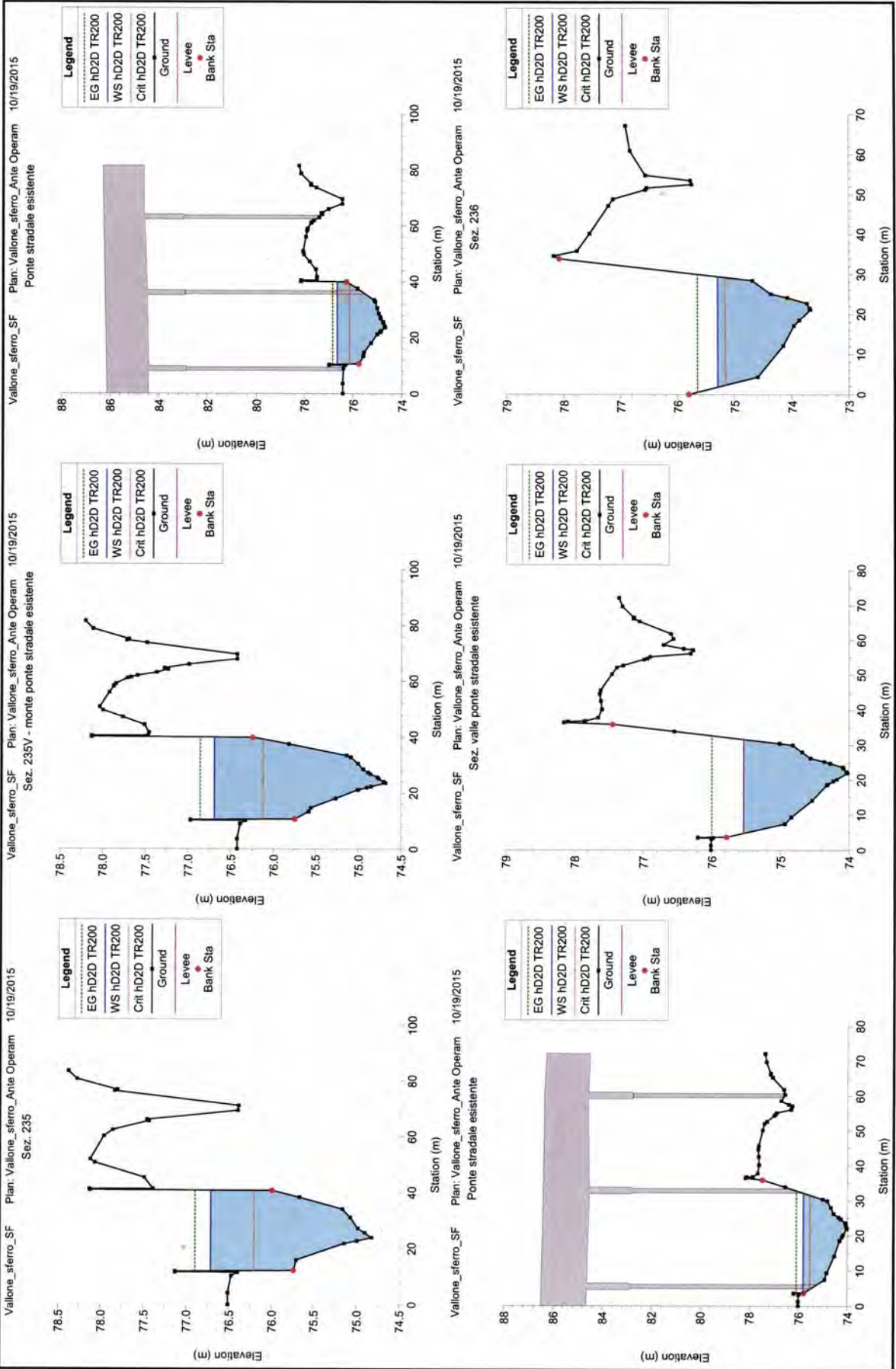


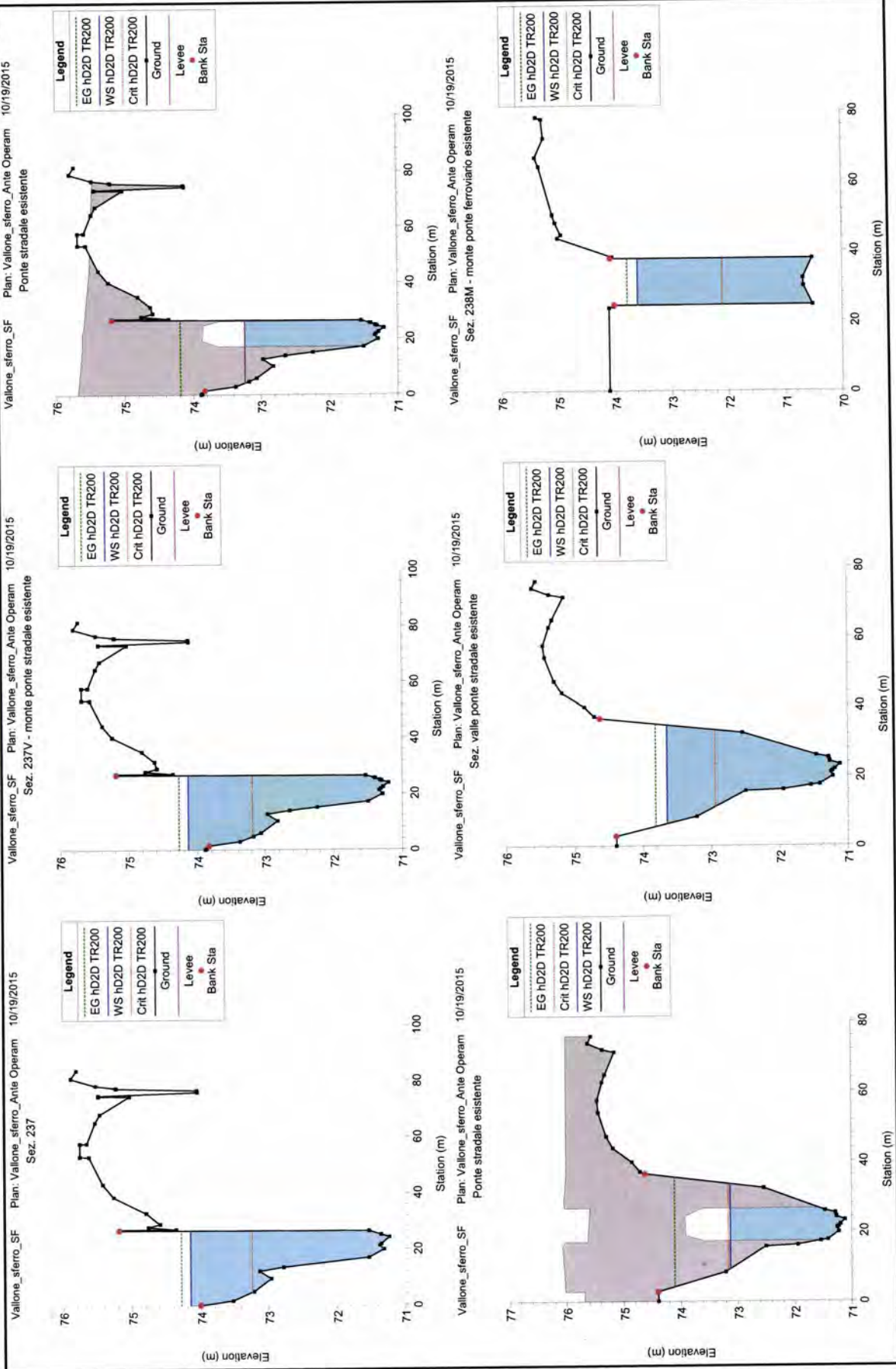




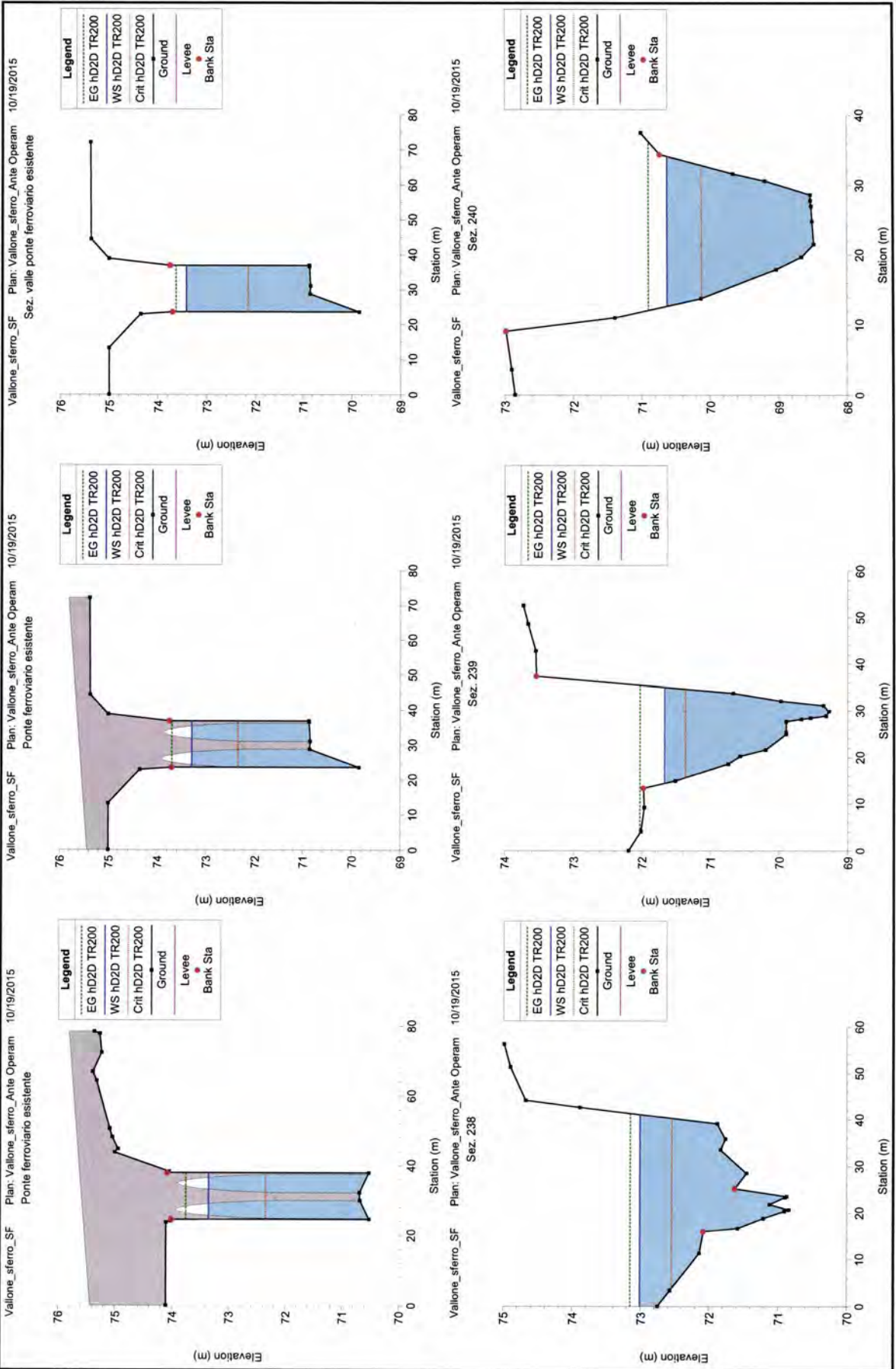




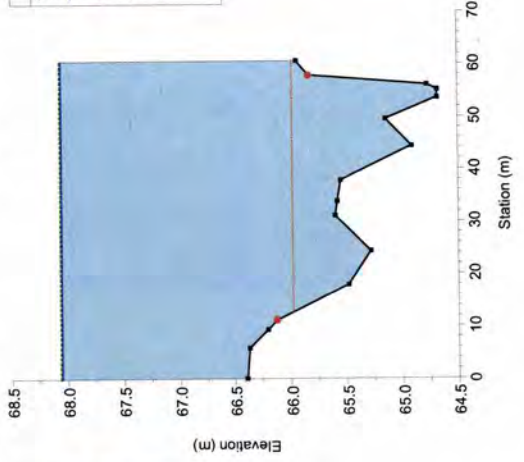
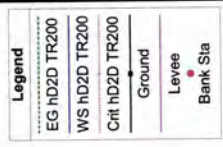




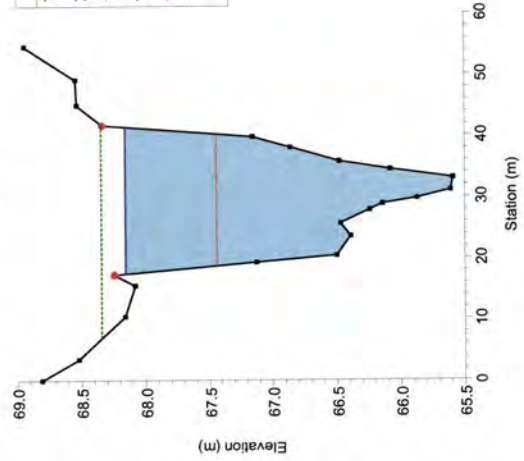
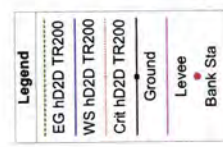




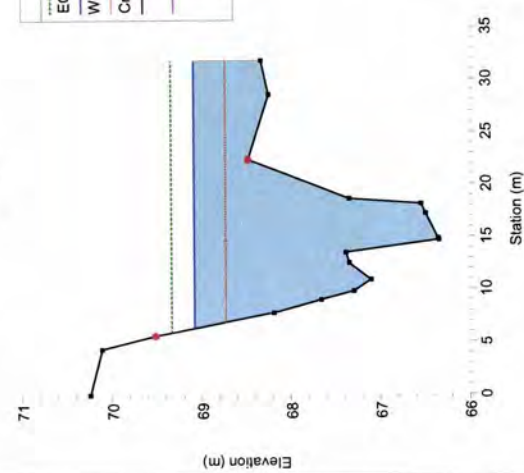

Vallone\_sferro\_SF Plan: Vallone\_sferro\_Ante Operam 10/19/2015  
Sez. 243

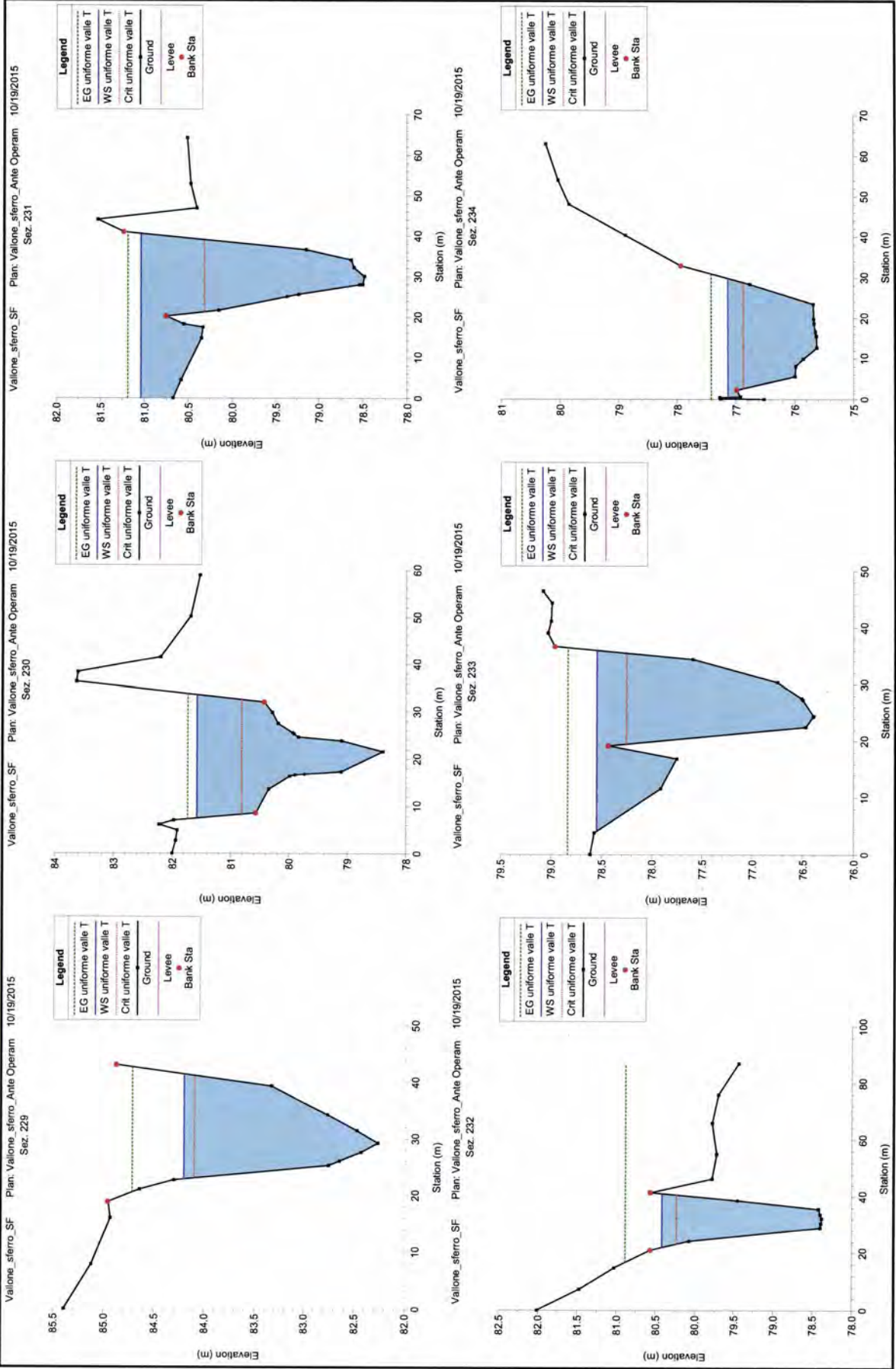


Vallone\_sferro\_SF Plan: Vallone\_sferro\_Ante Operam 10/19/2015  
Sez.242

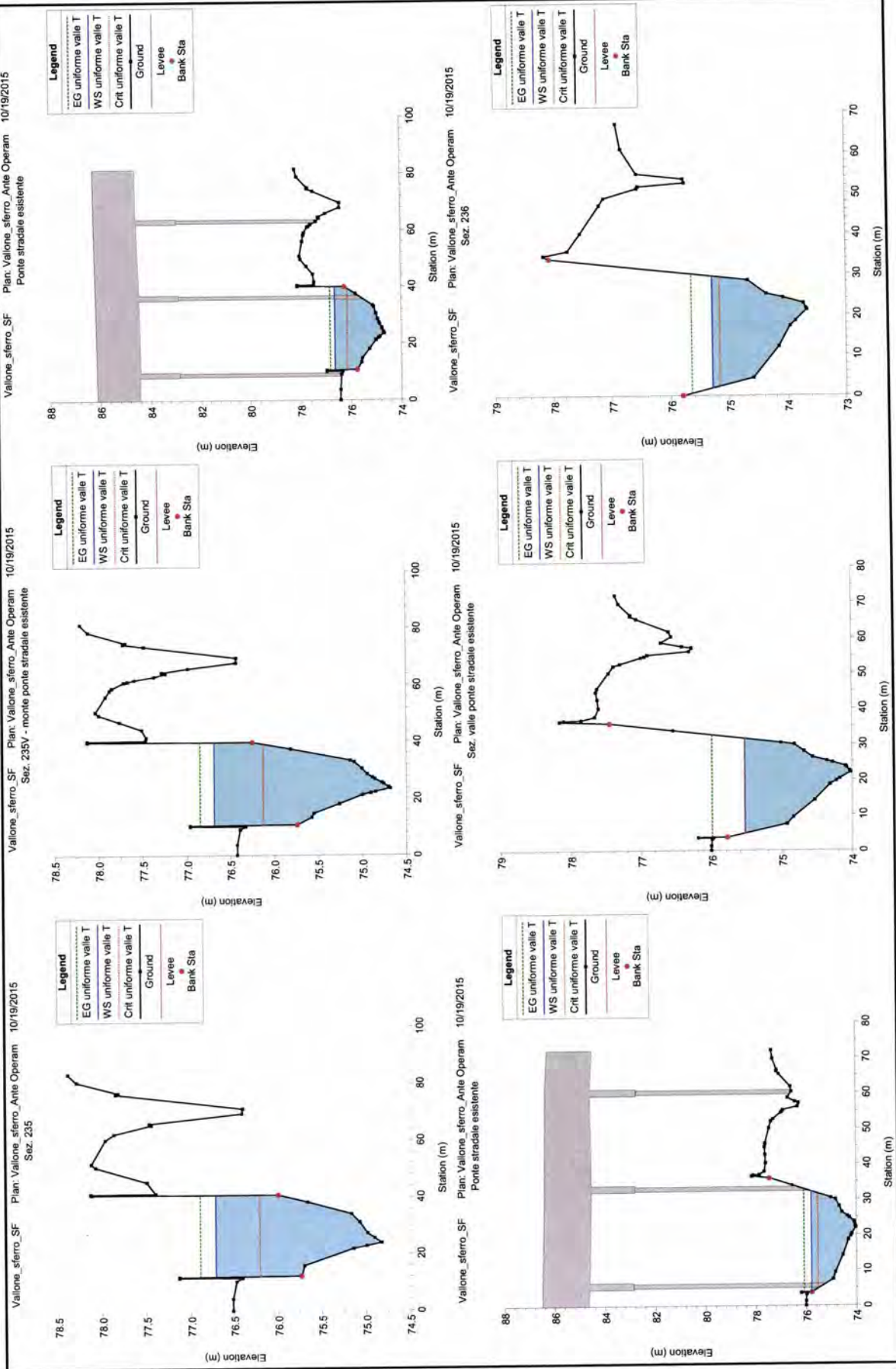


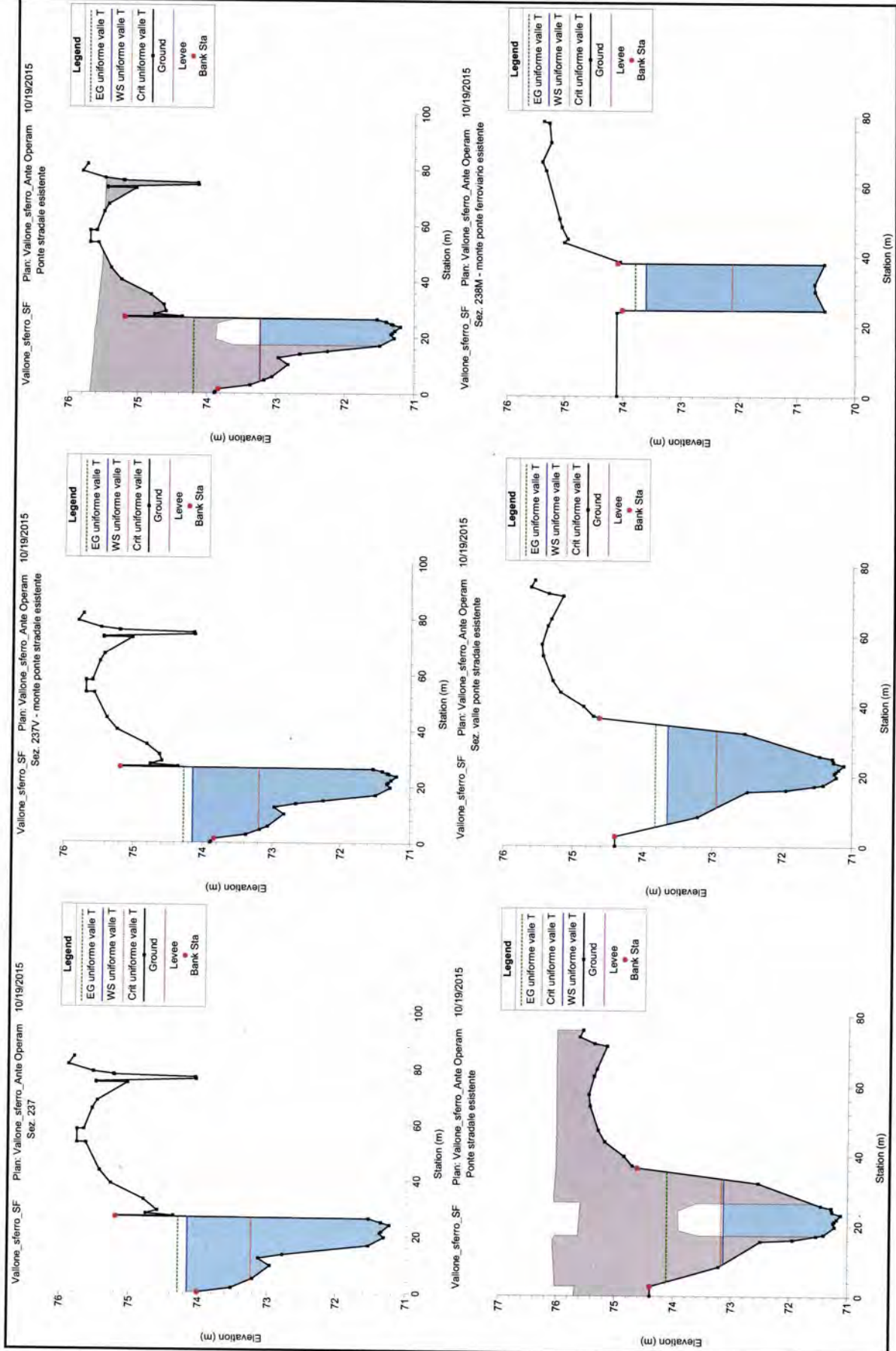
Vallone\_sferro\_SF Plan: Vallone\_sferro\_Ante Operam 10/19/2015  
Sez. 241

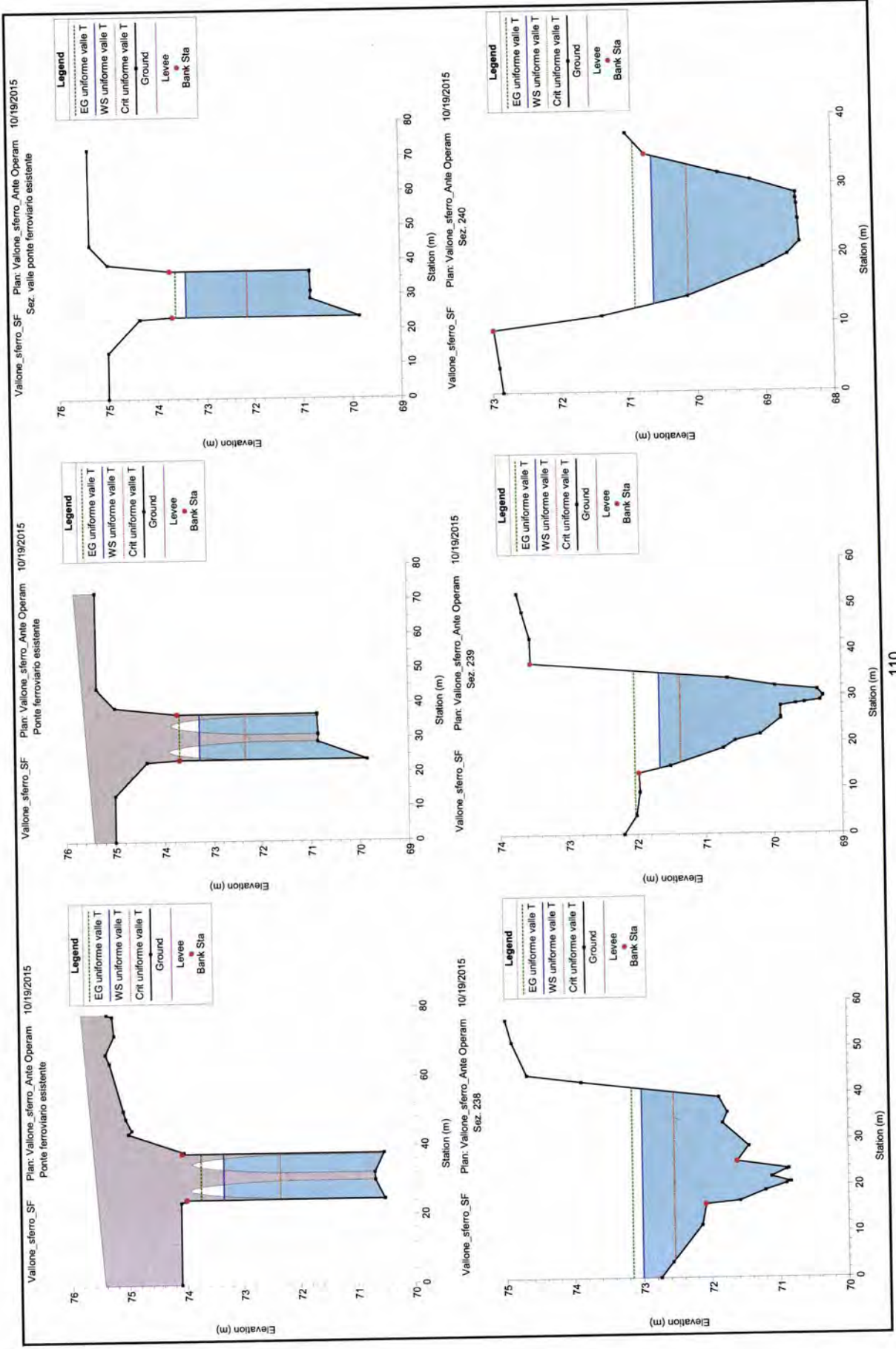




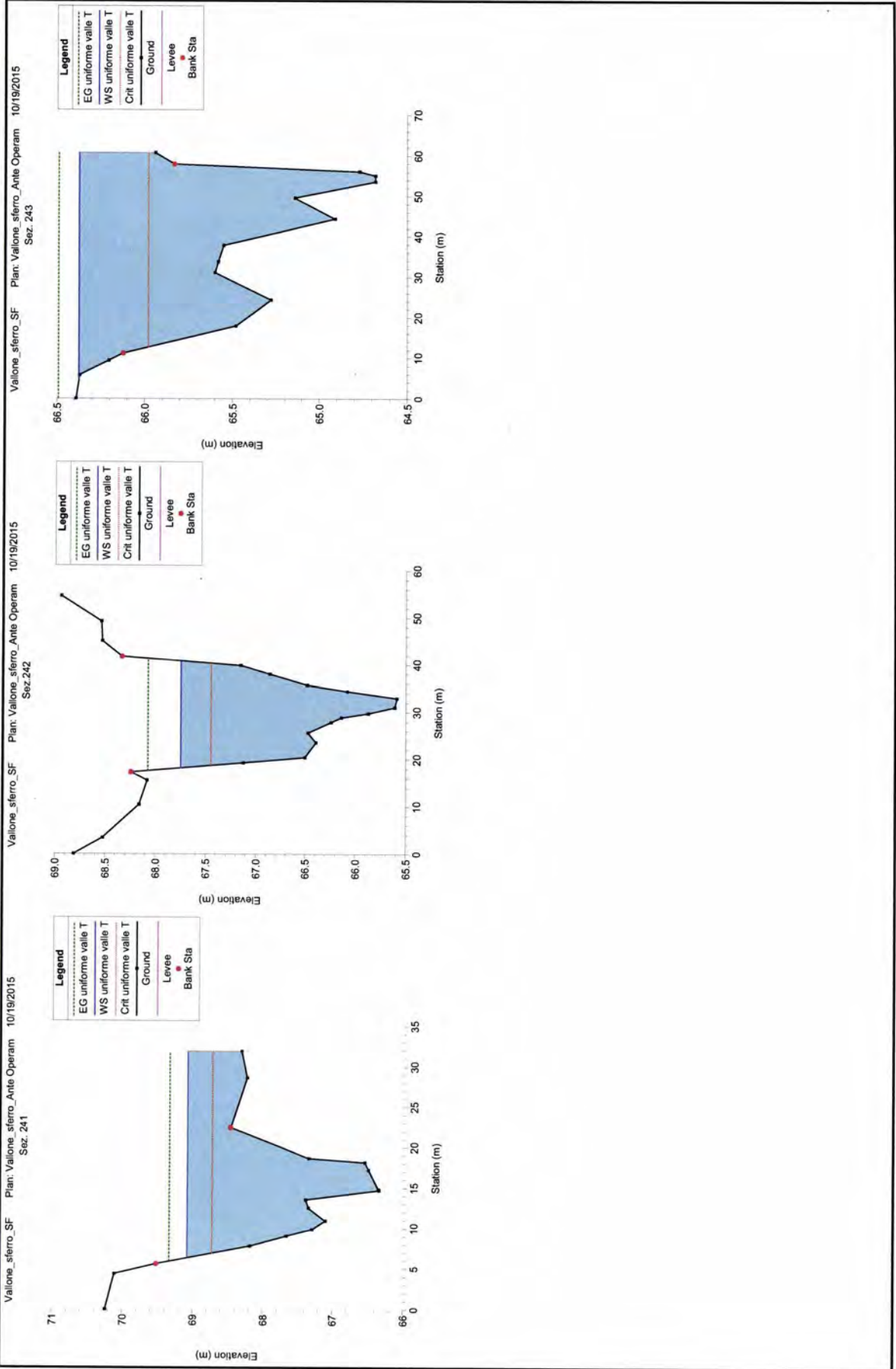


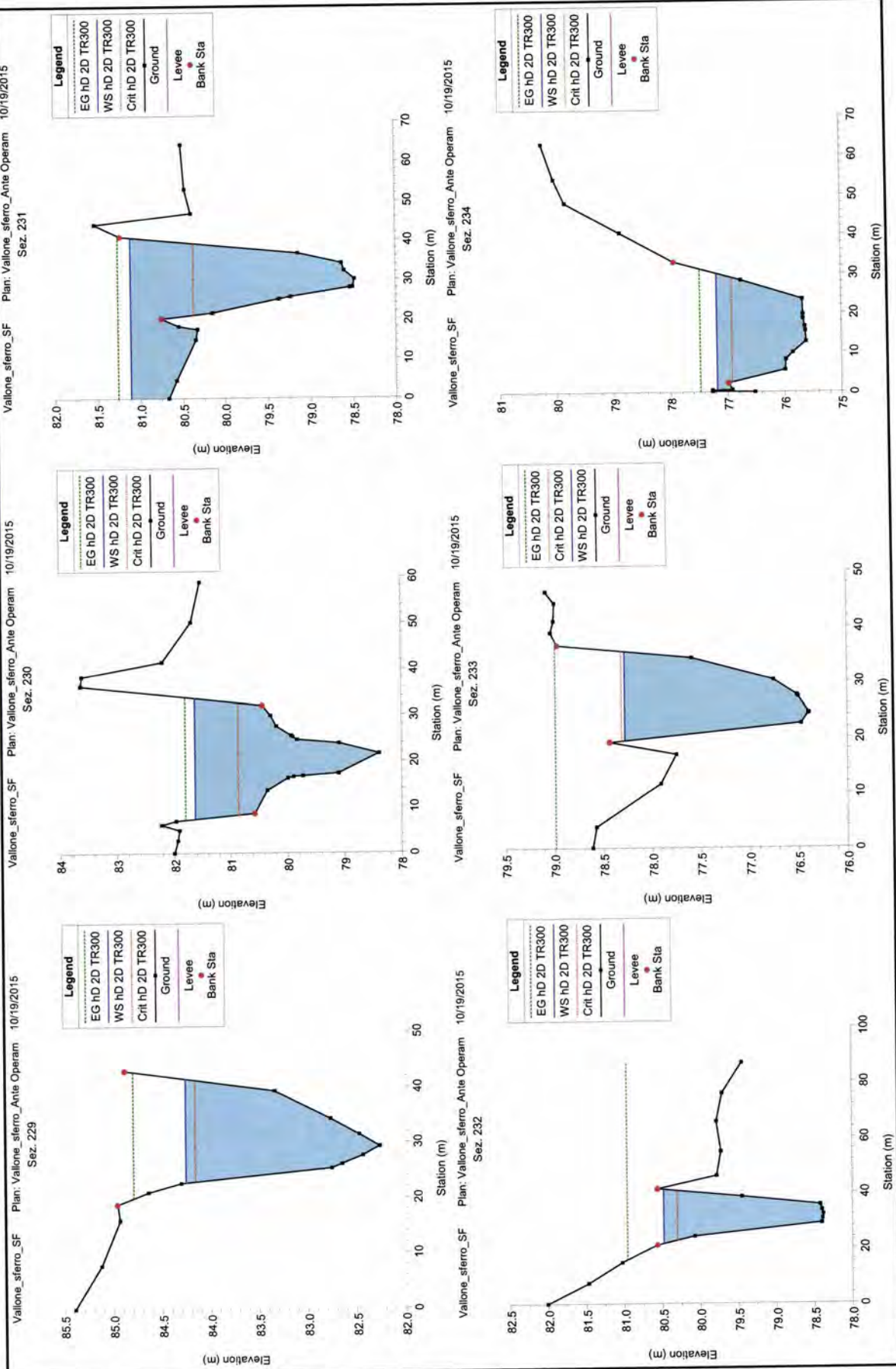


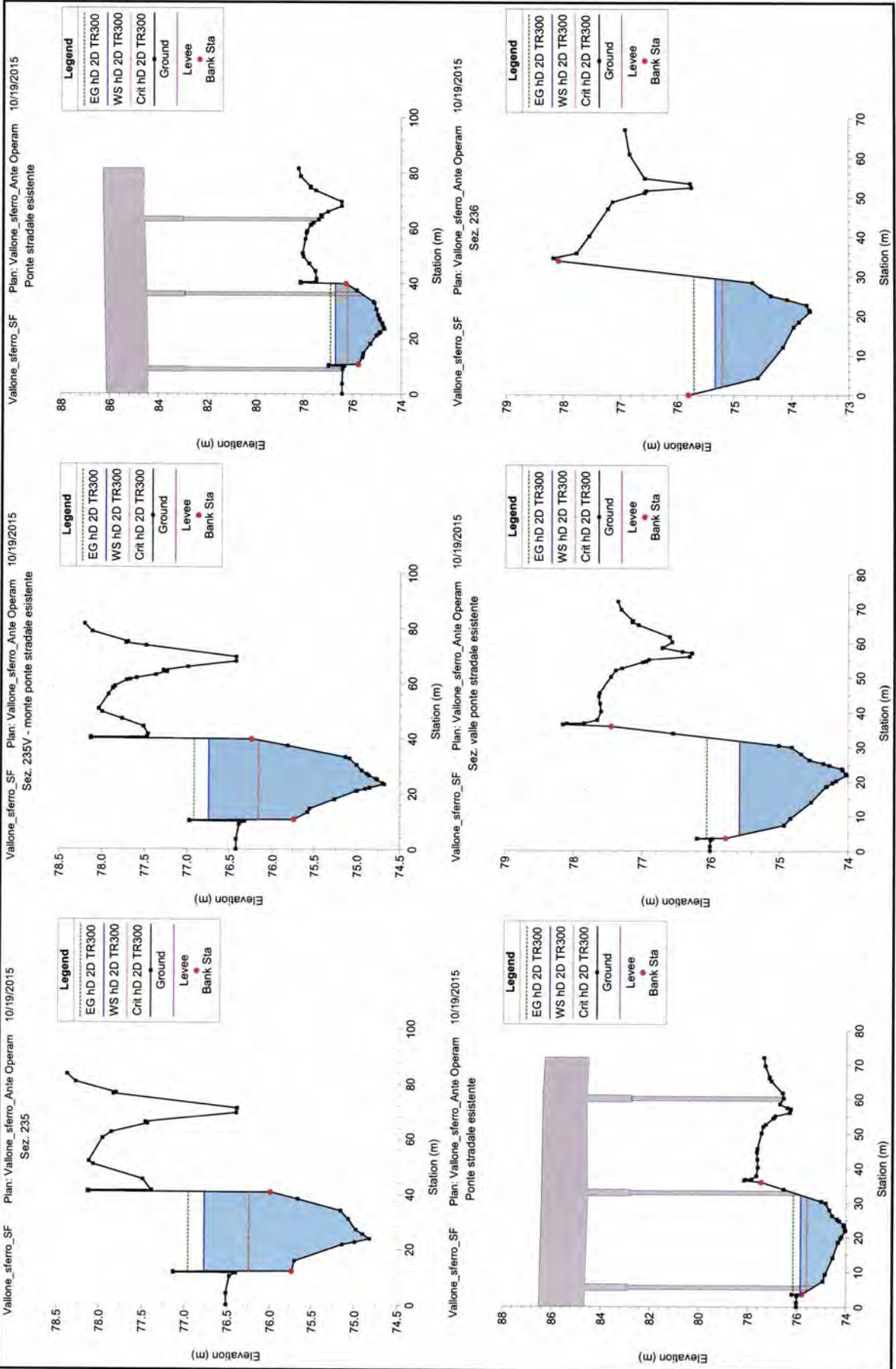




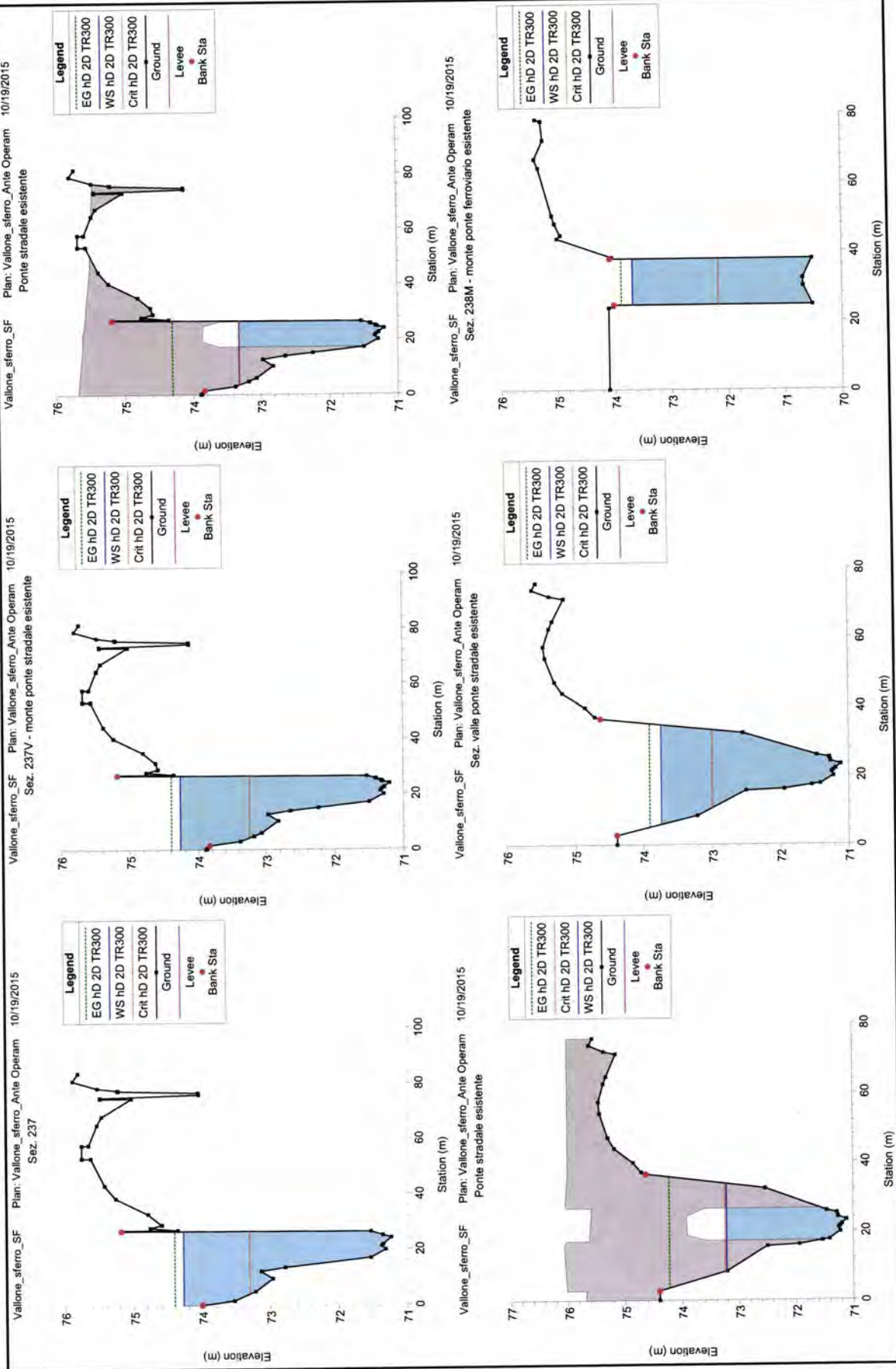


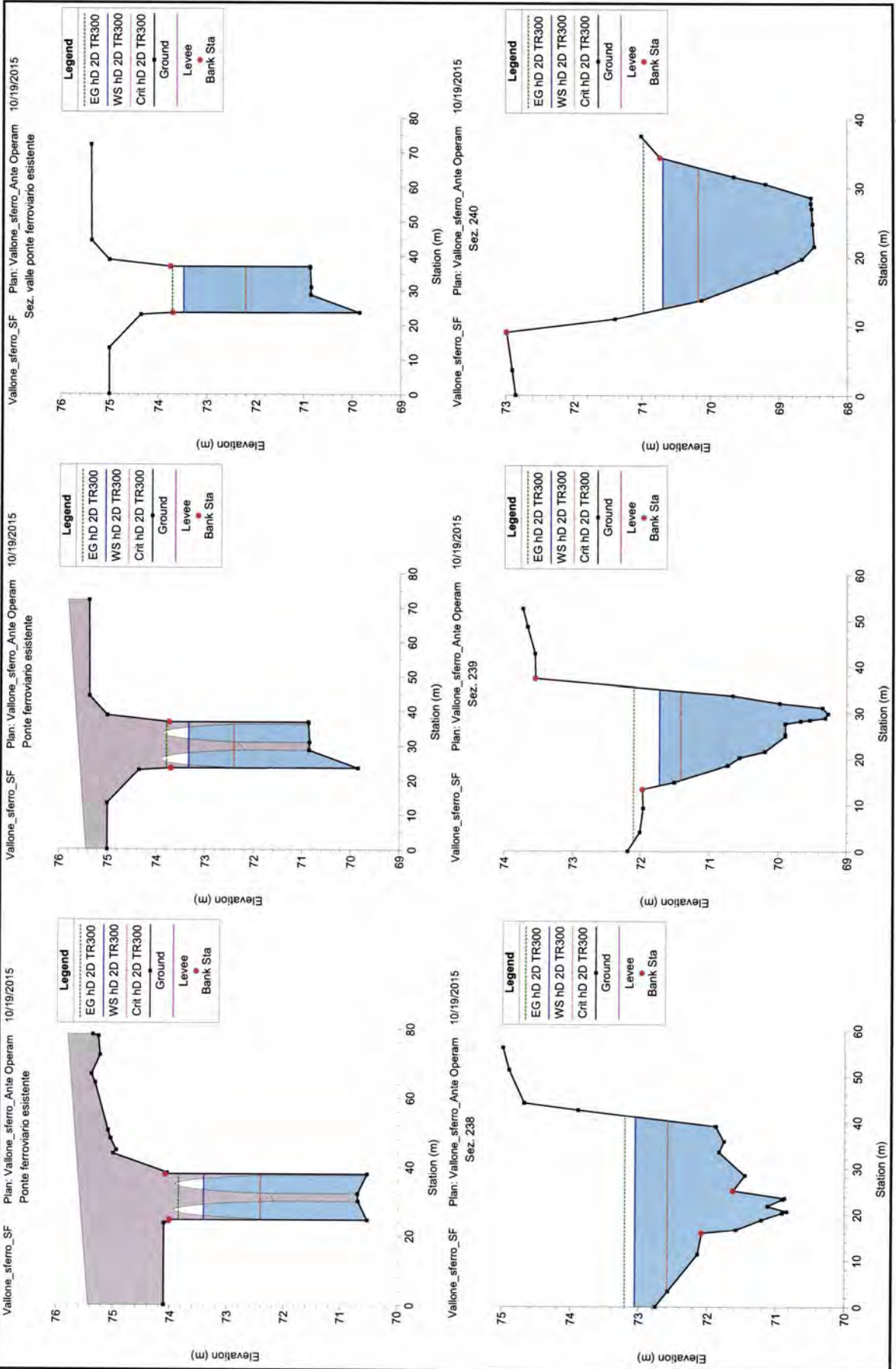




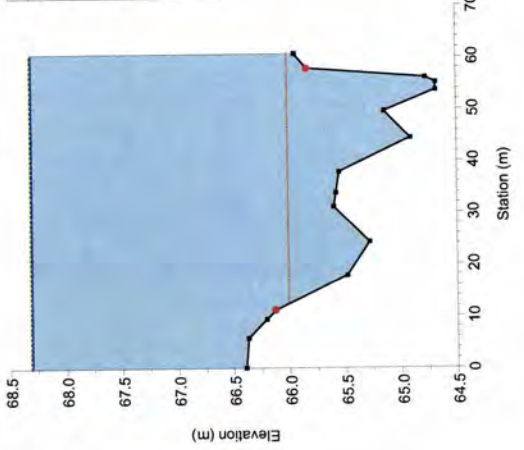
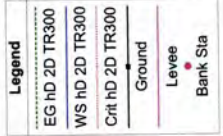




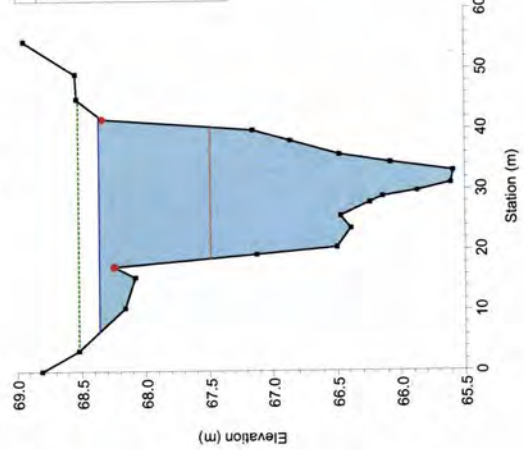




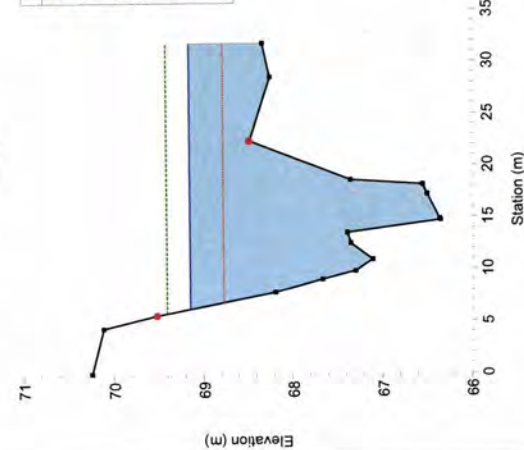
Vallone\_sferro\_SF Plan: Vallone\_sferro\_Ante Operam 10/19/2015  
Sez. 241



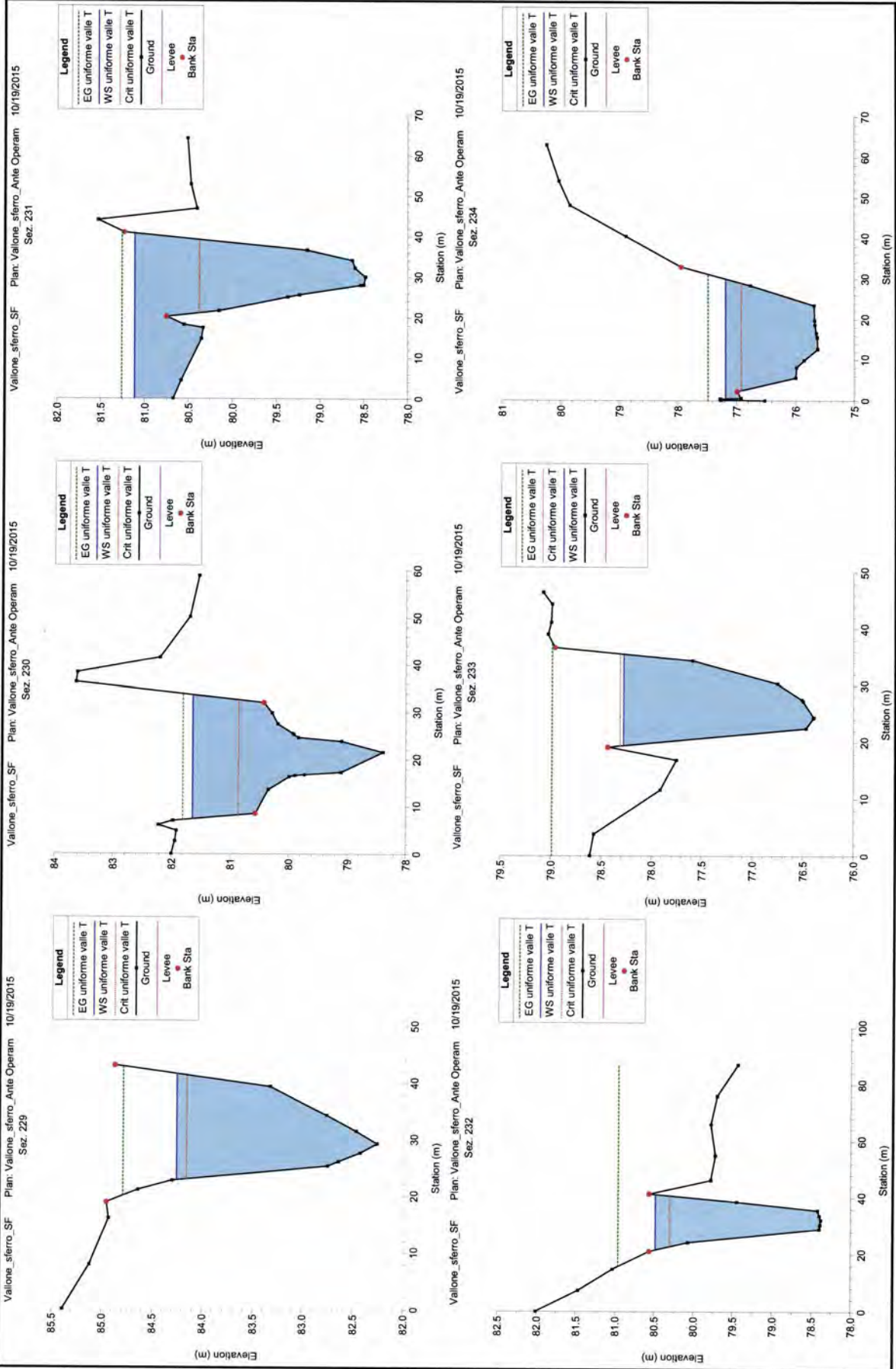
Vallone\_sferro\_SF Plan: Vallone\_sferro\_Ante Operam 10/19/2015  
Sez.242

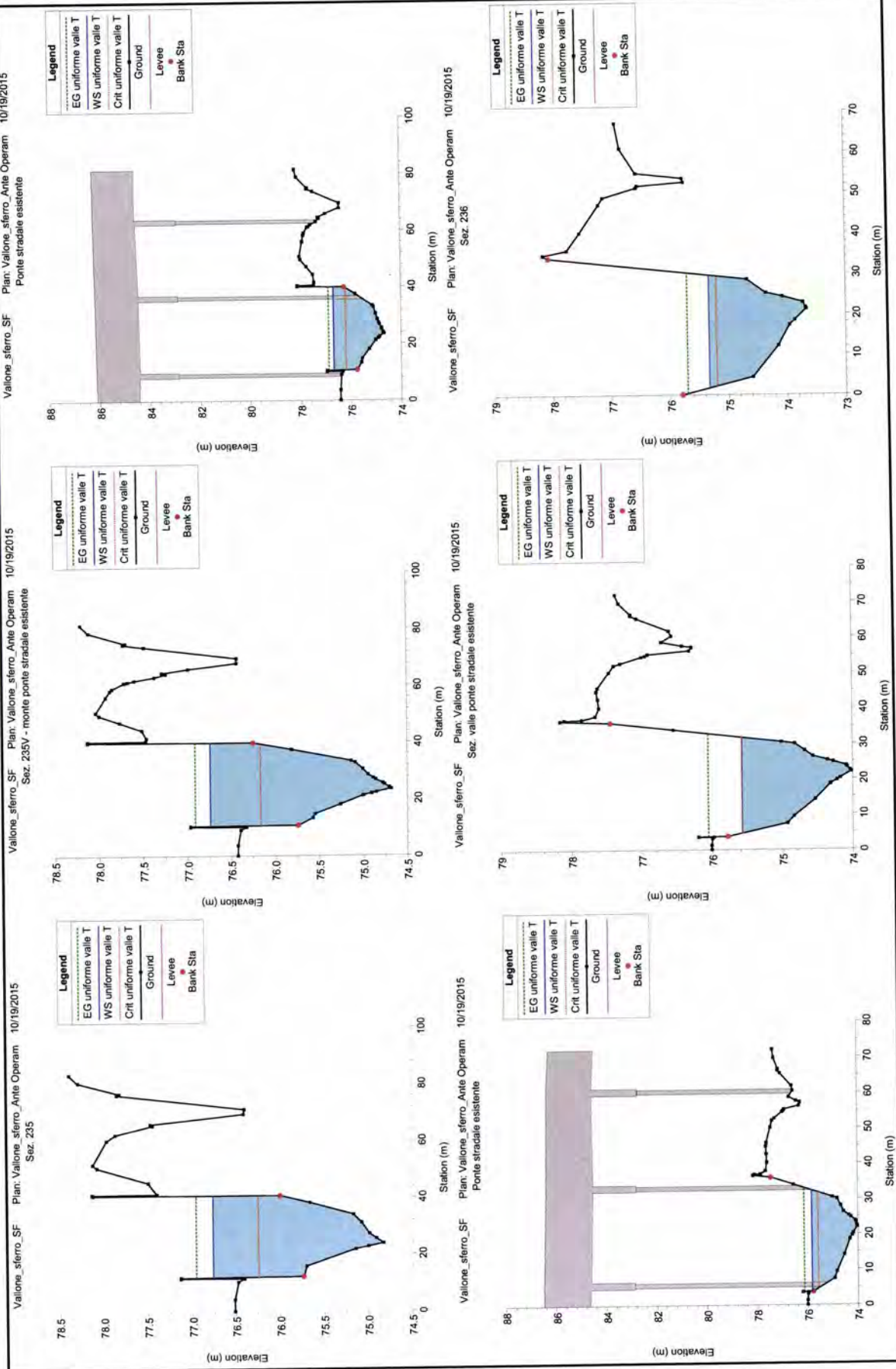


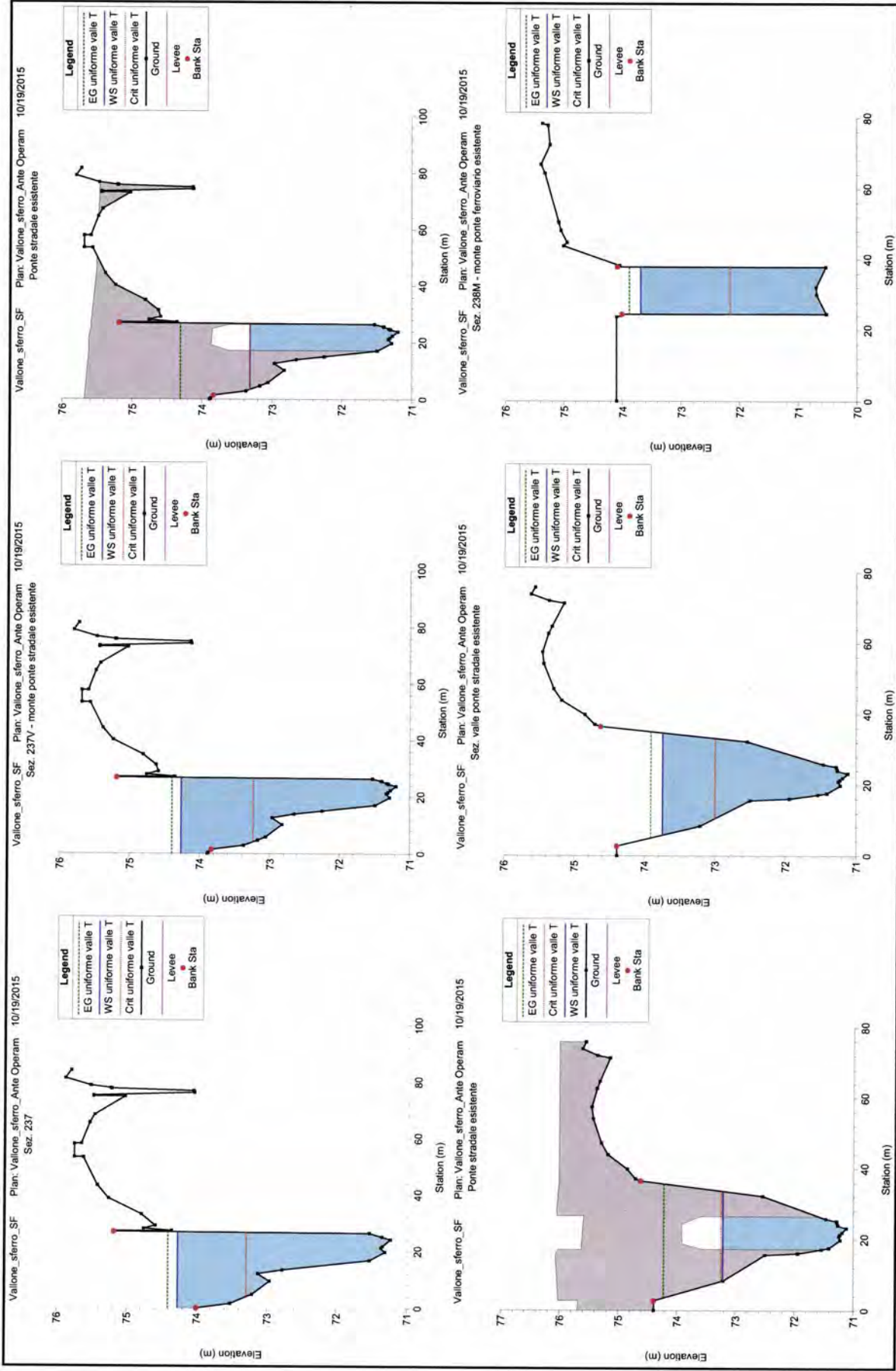
Vallone\_sferro\_SF Plan: Vallone\_sferro\_Ante Operam 10/19/2015  
Sez. 243



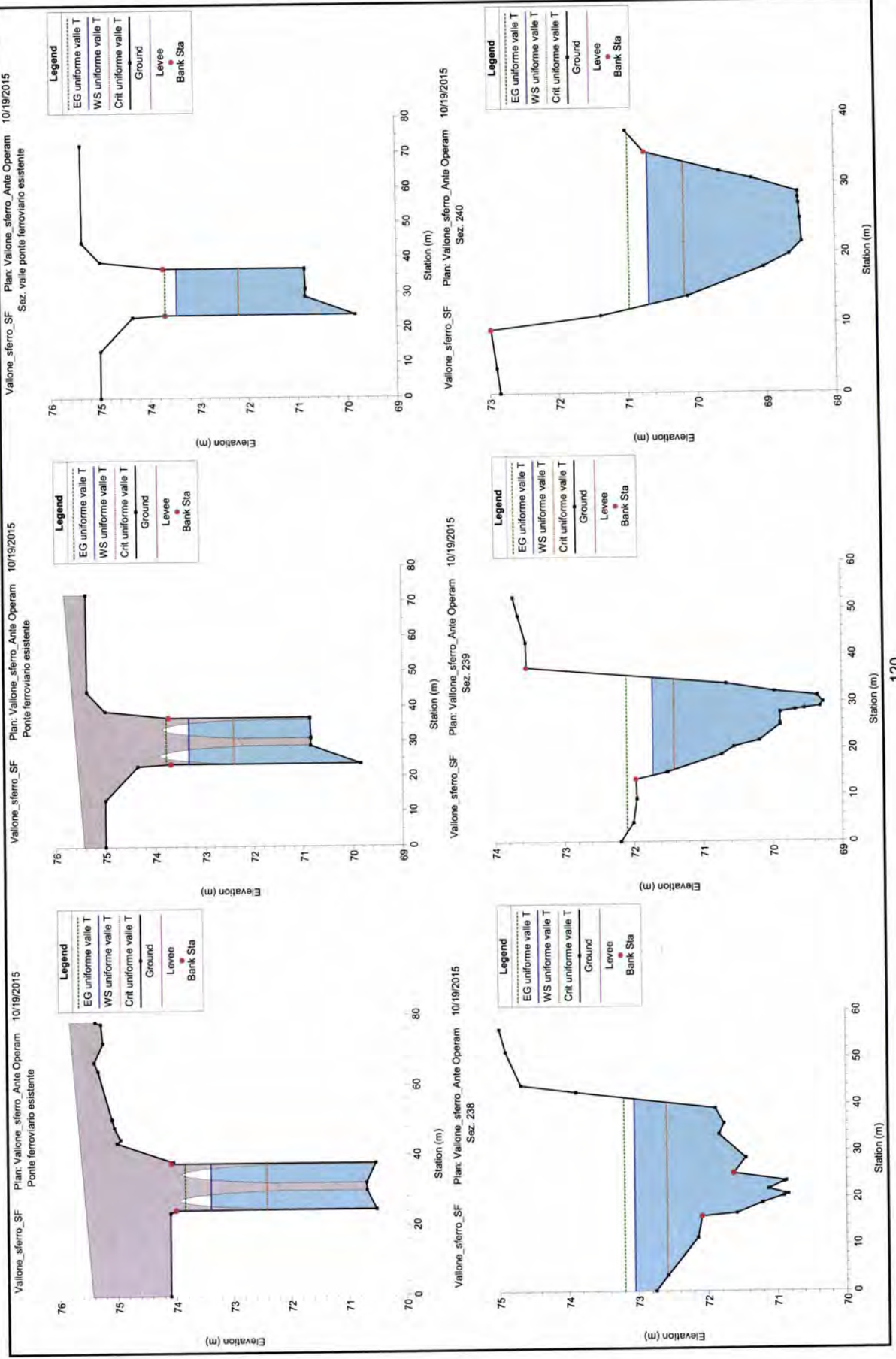


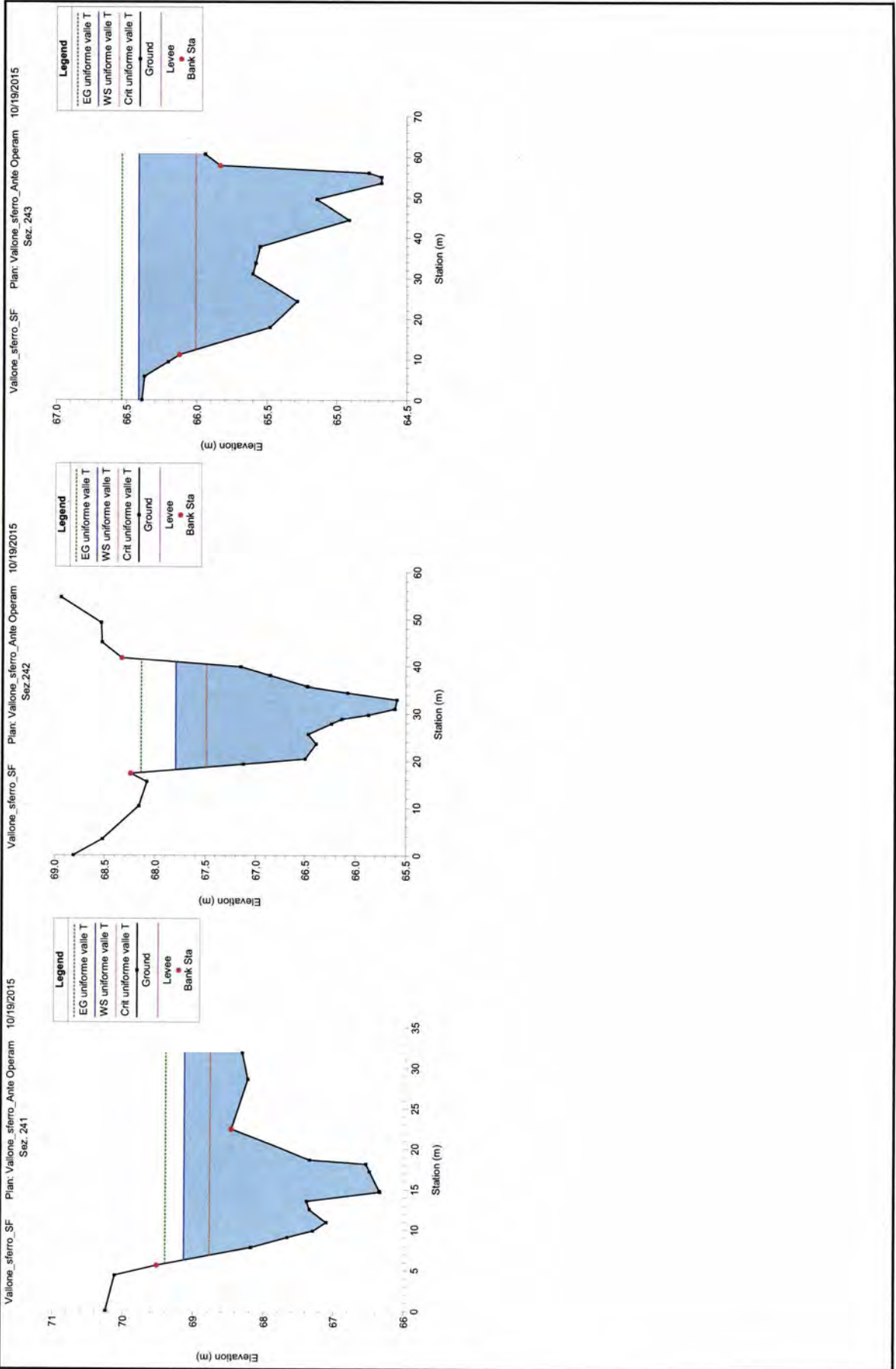


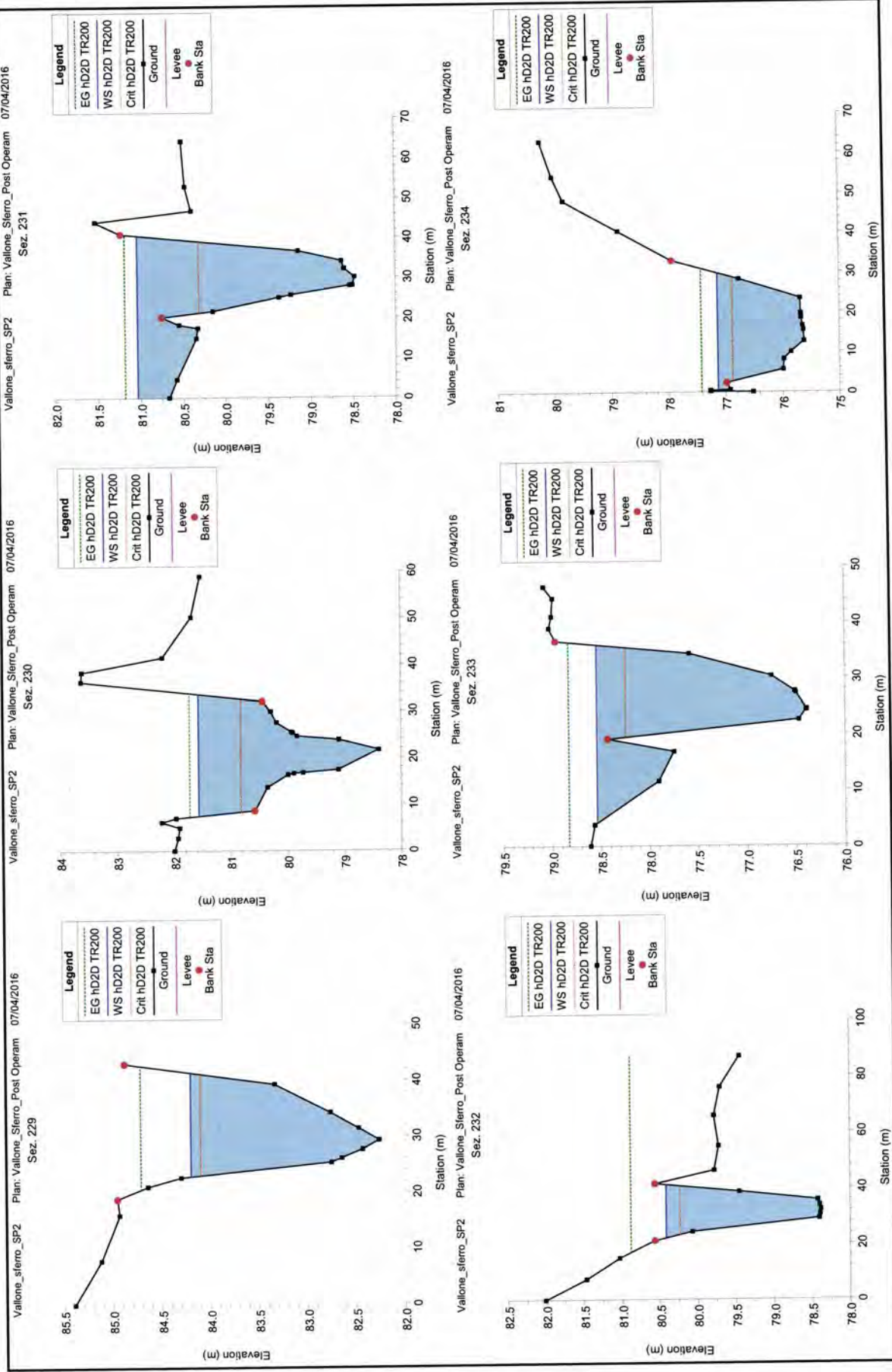




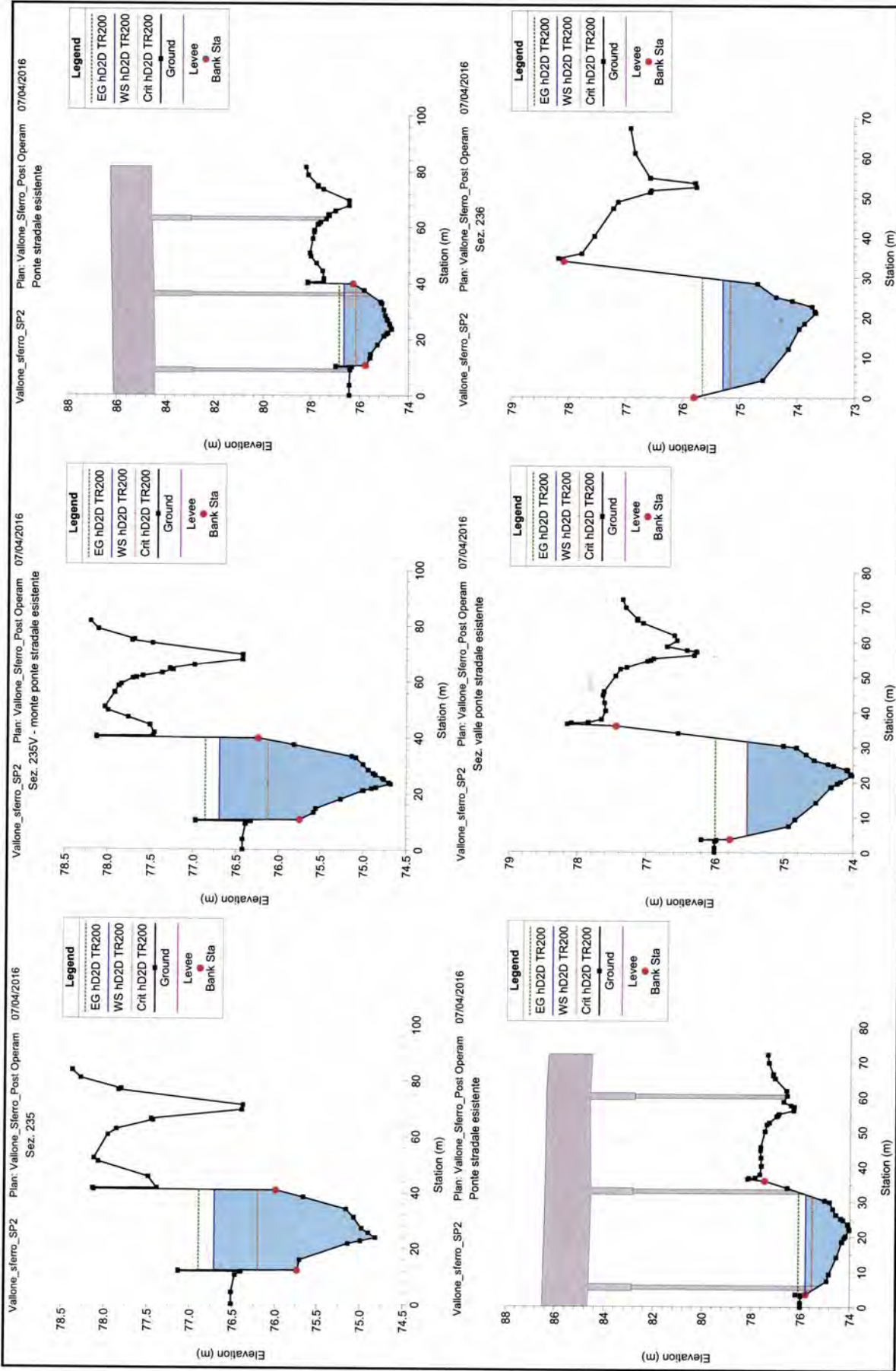


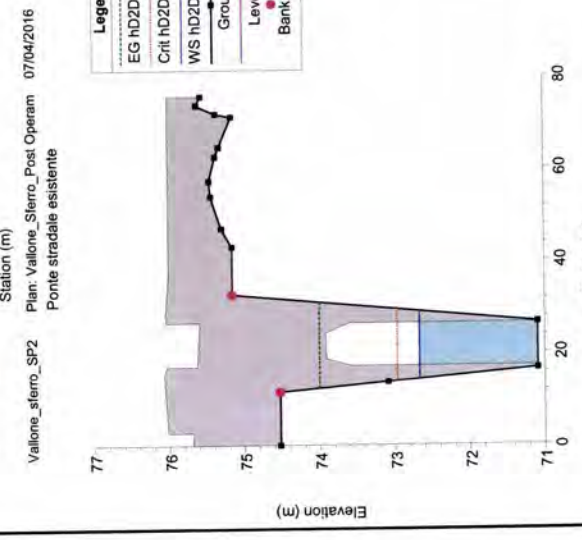
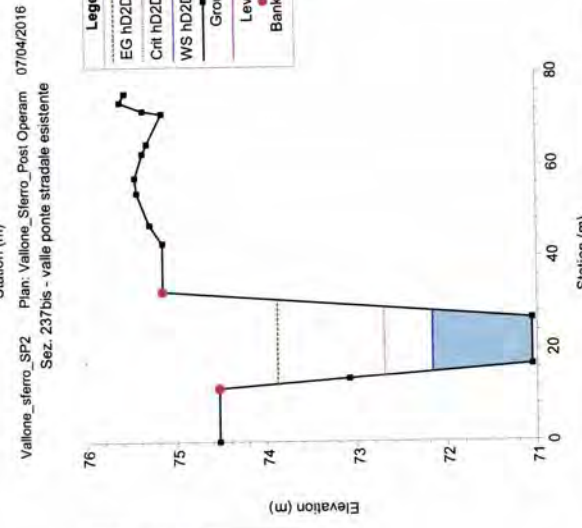
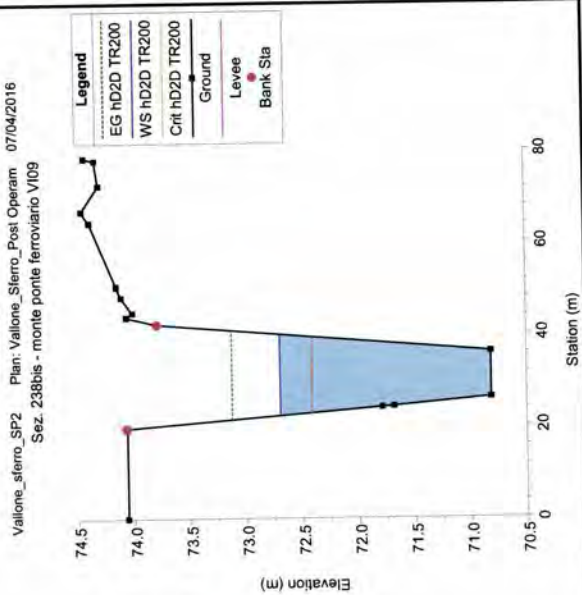
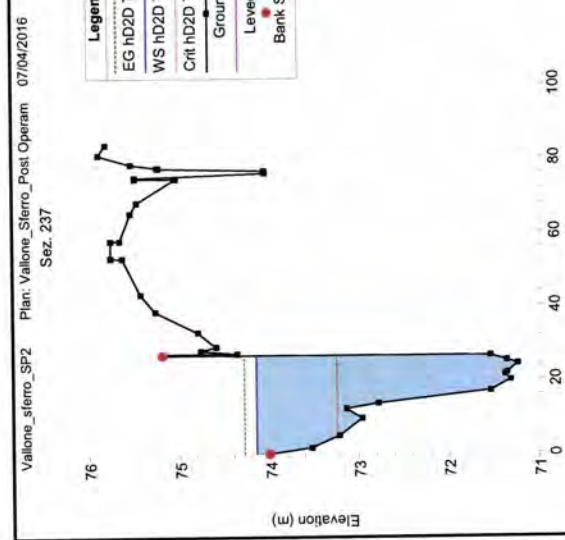
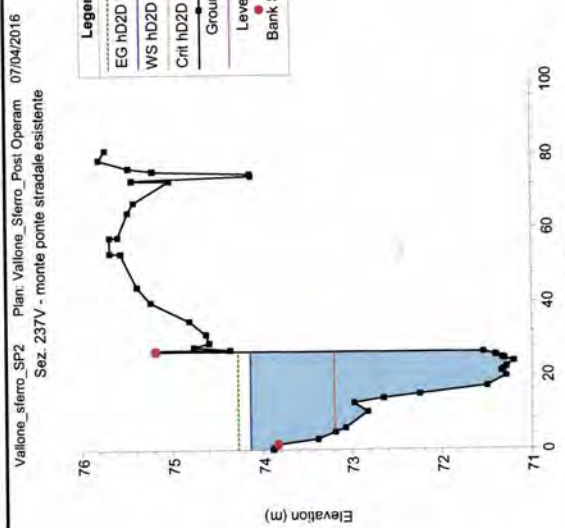



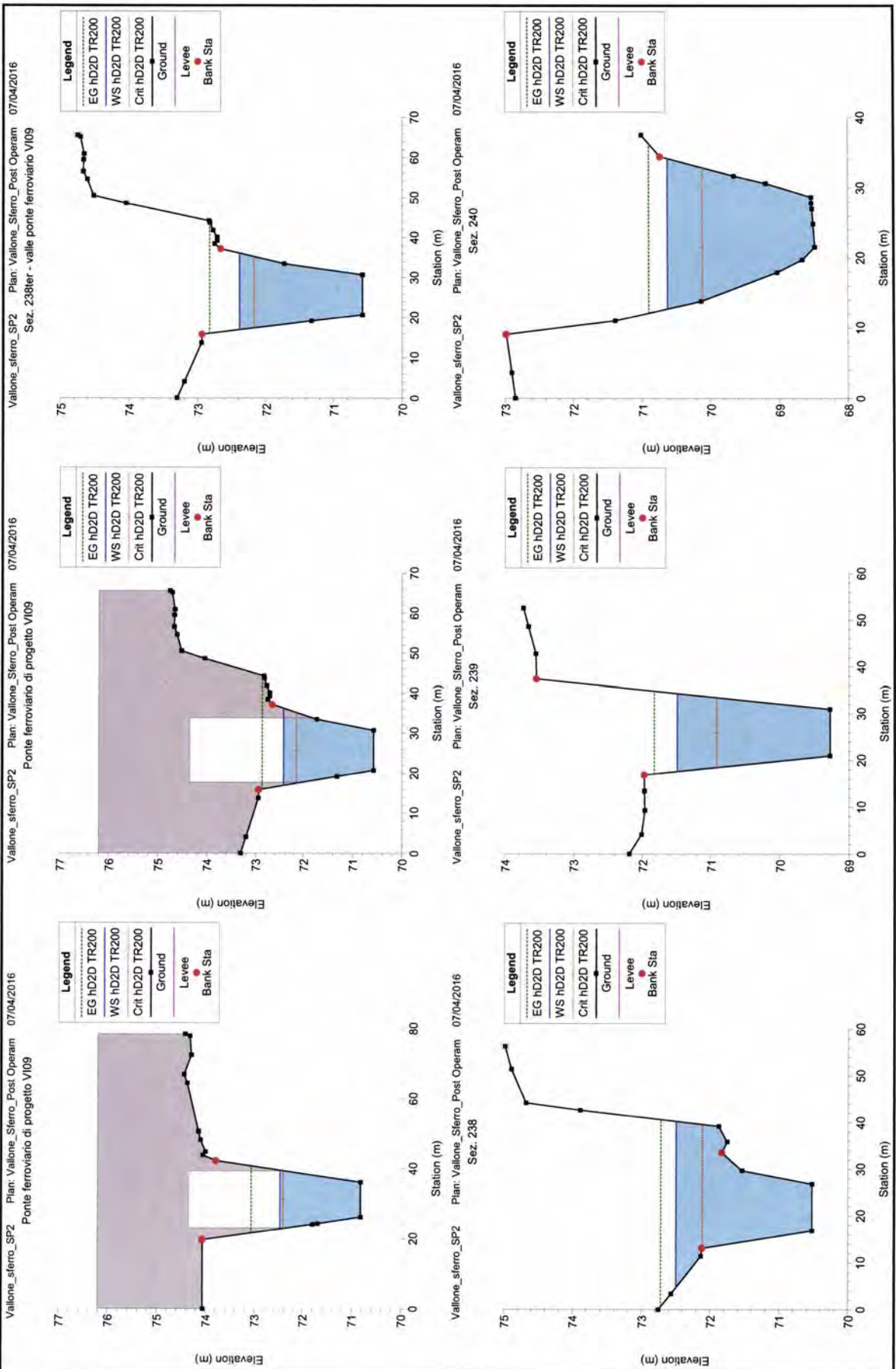







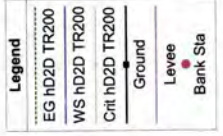




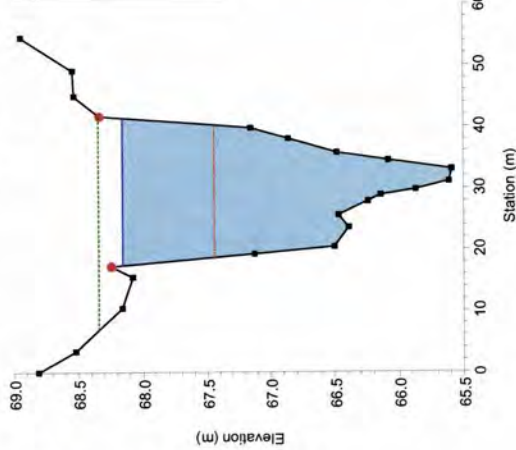
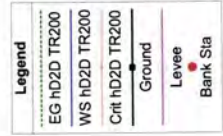




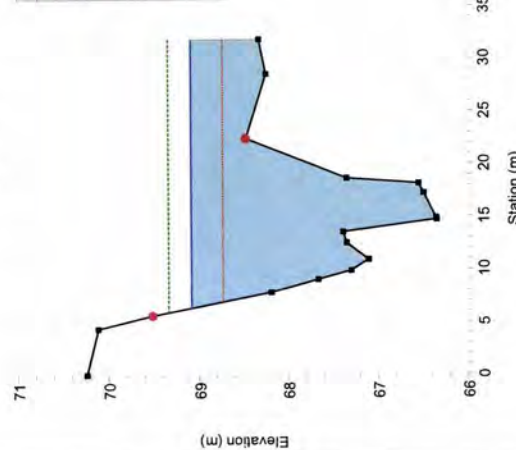
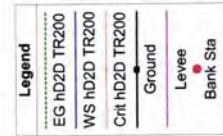
Vallone\_sferro\_SP2 Plan: Vallone\_Sferro\_Post Operam 07/04/2016  
Sez. 243

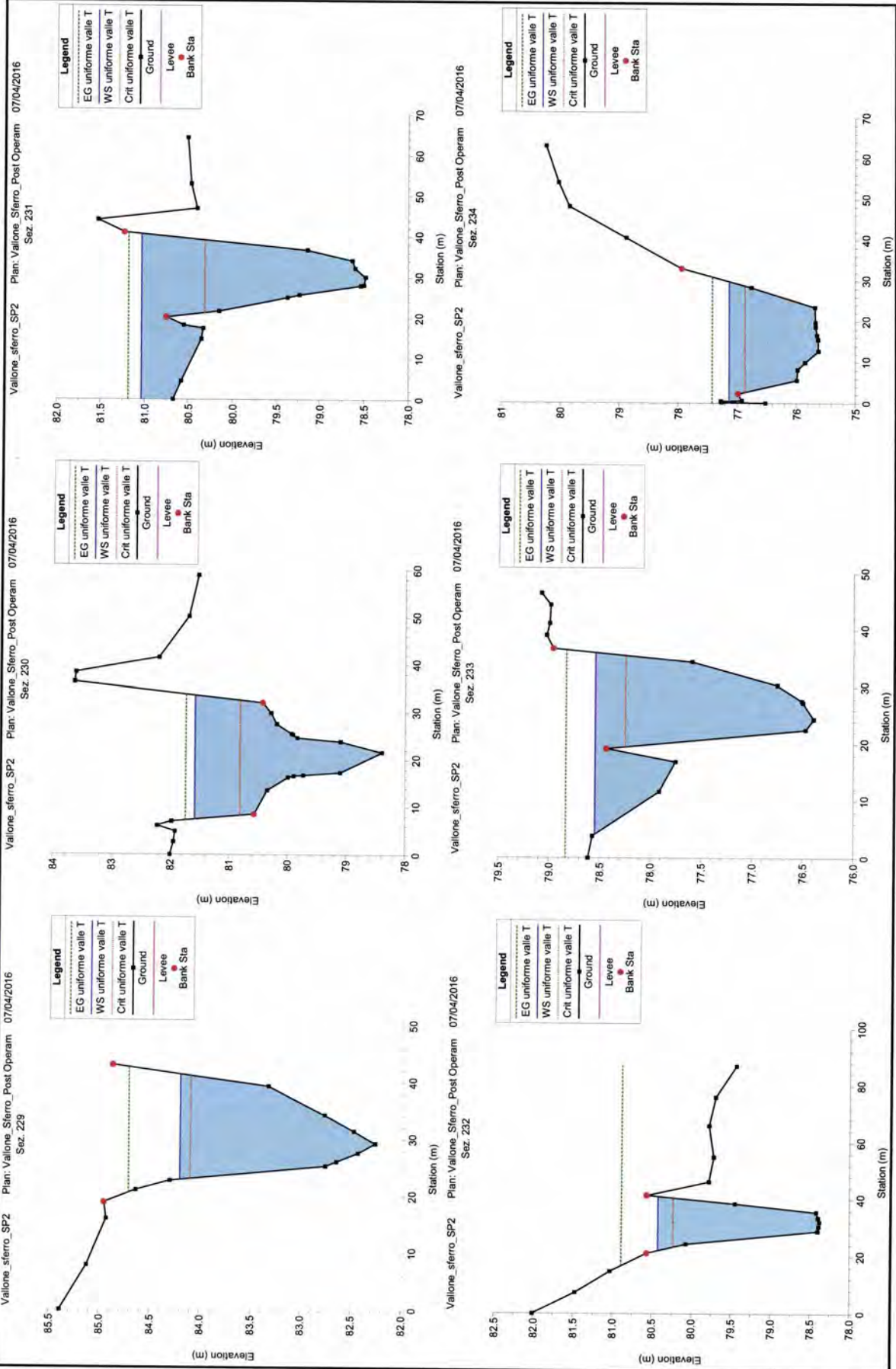


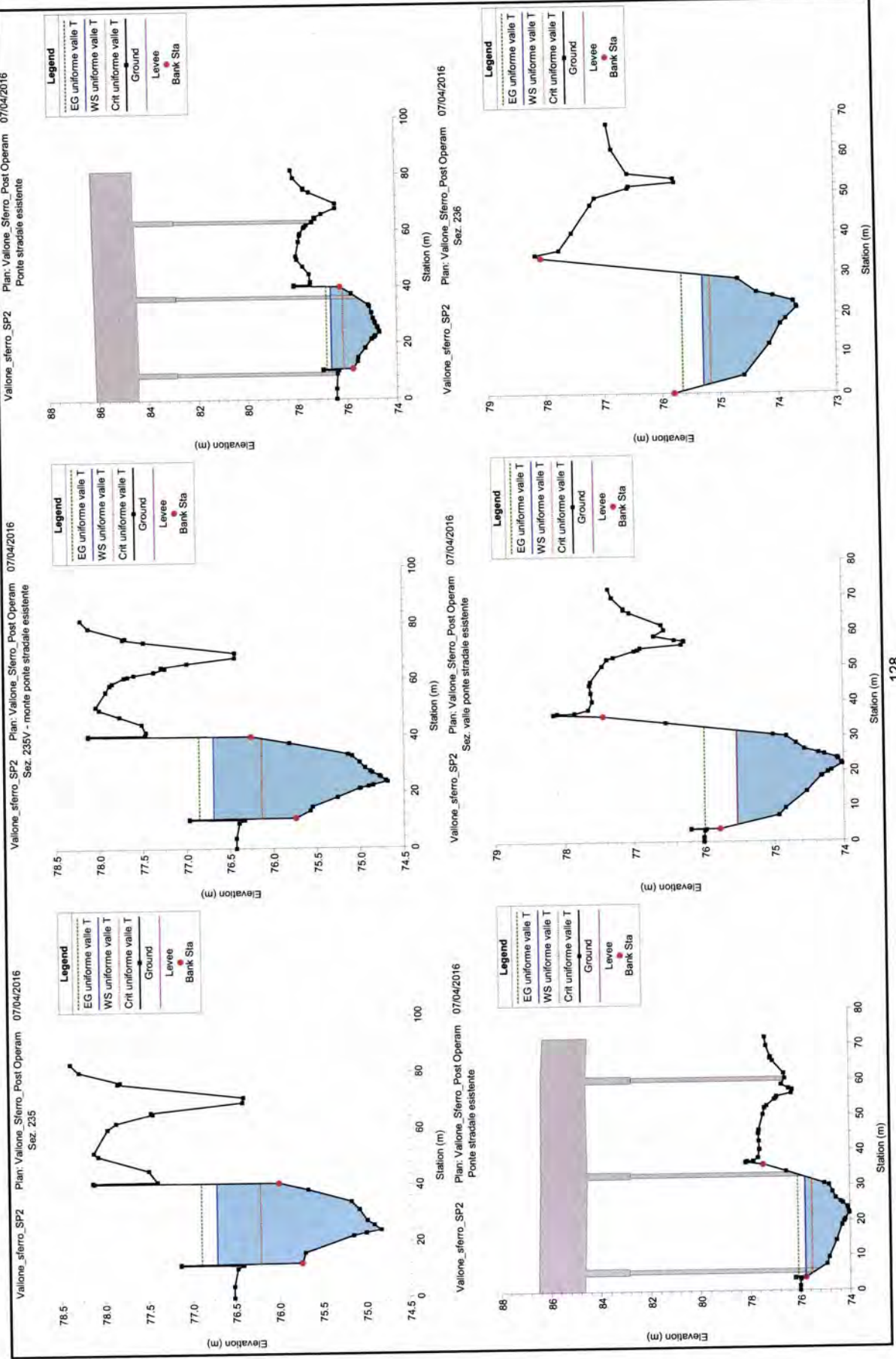
Vallone\_sferro\_SP2 Plan: Vallone\_Sferro\_Post Operam 07/04/2016  
Sez. 242



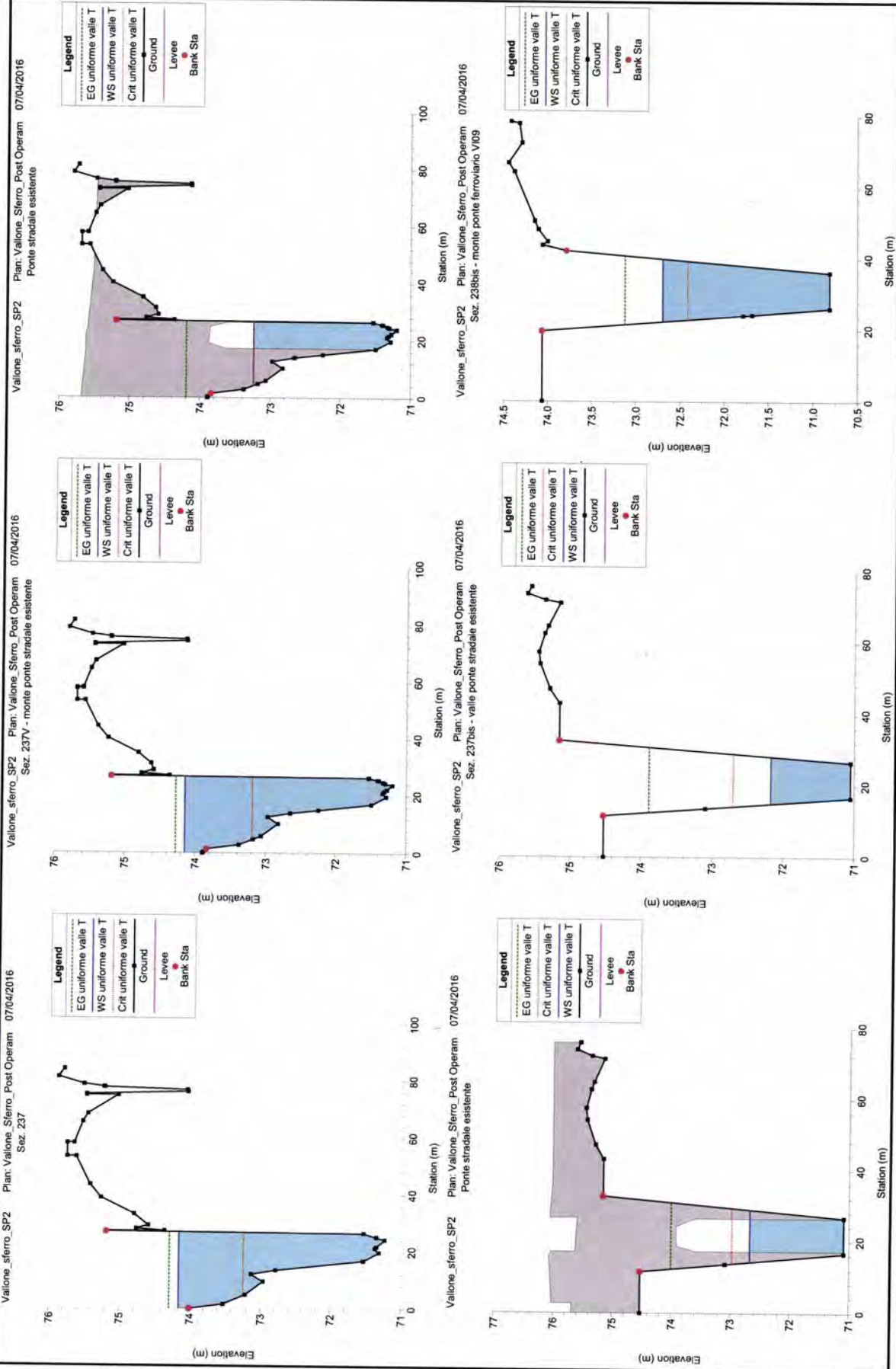
Vallone\_sferro\_SP2 Plan: Vallone\_Sferro\_Post Operam 07/04/2016  
Sez. 241

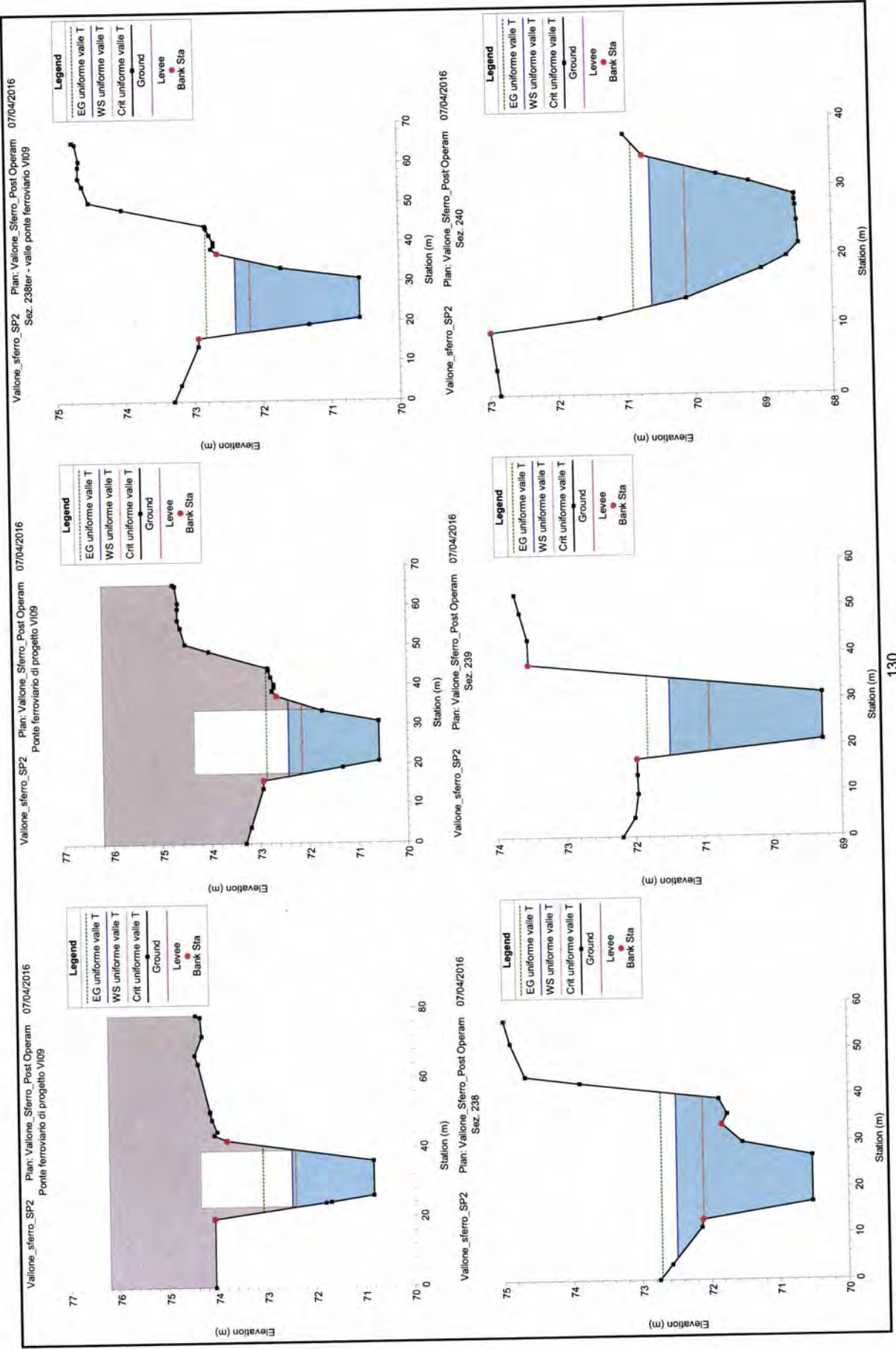


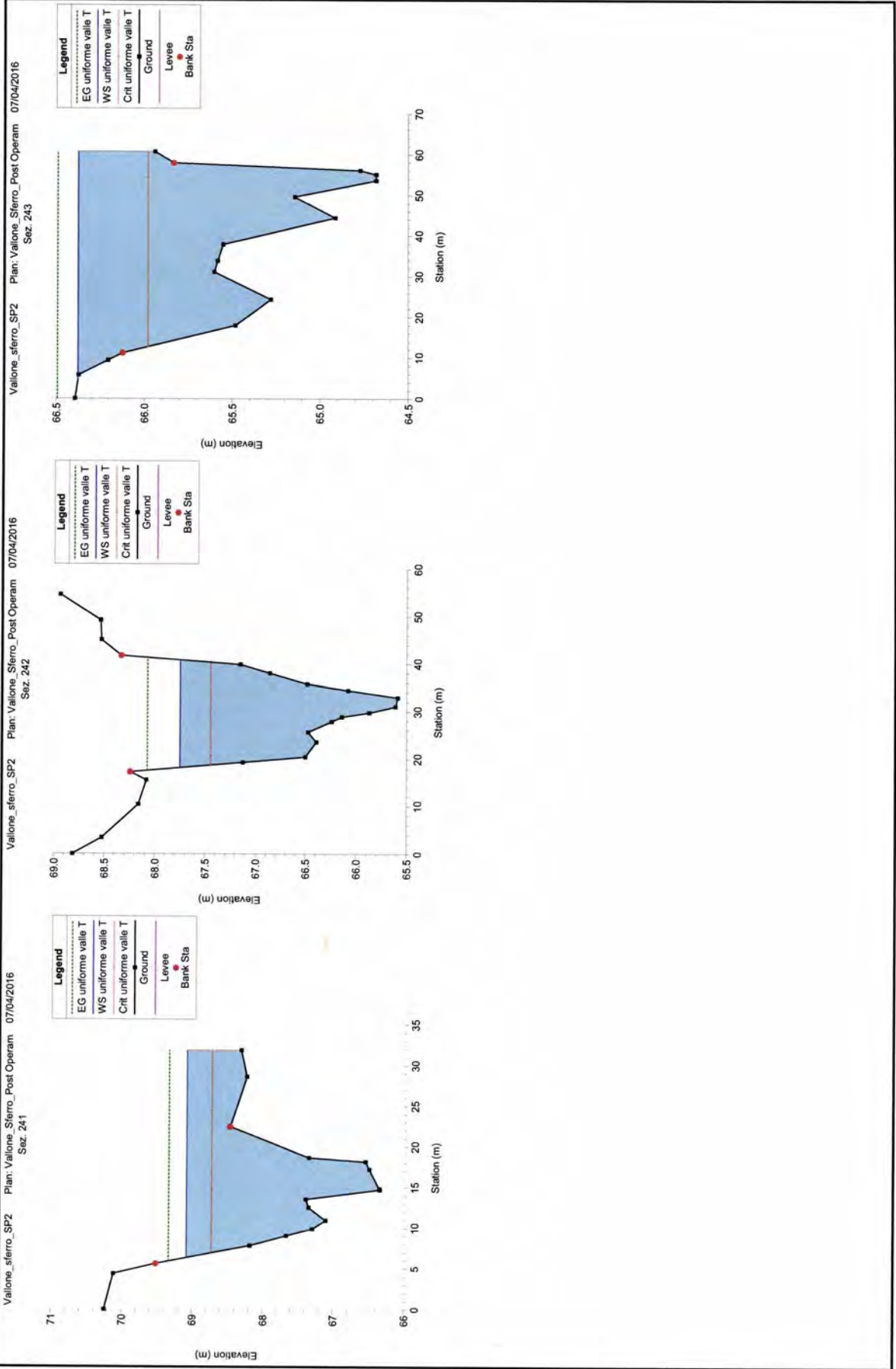




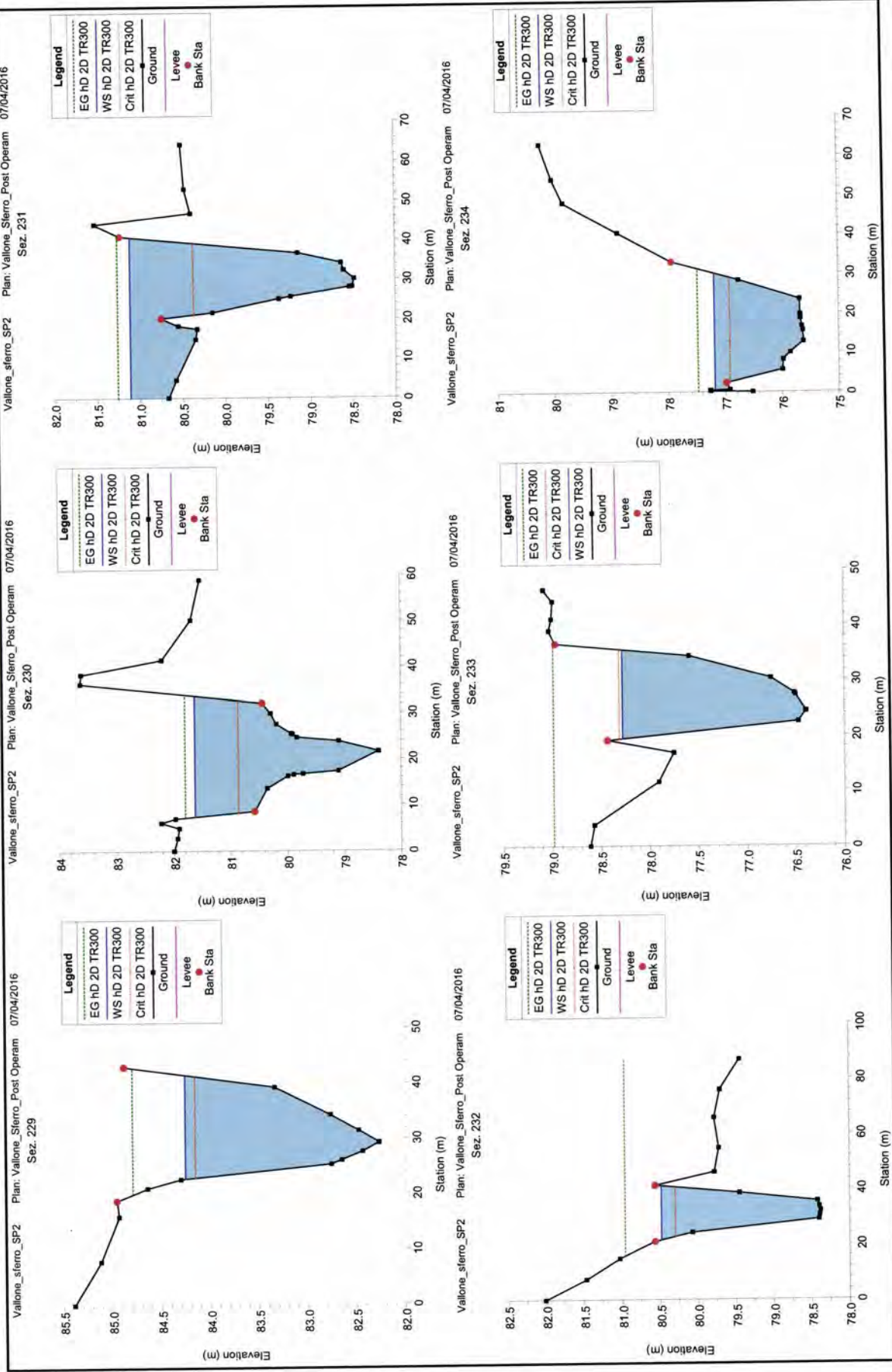


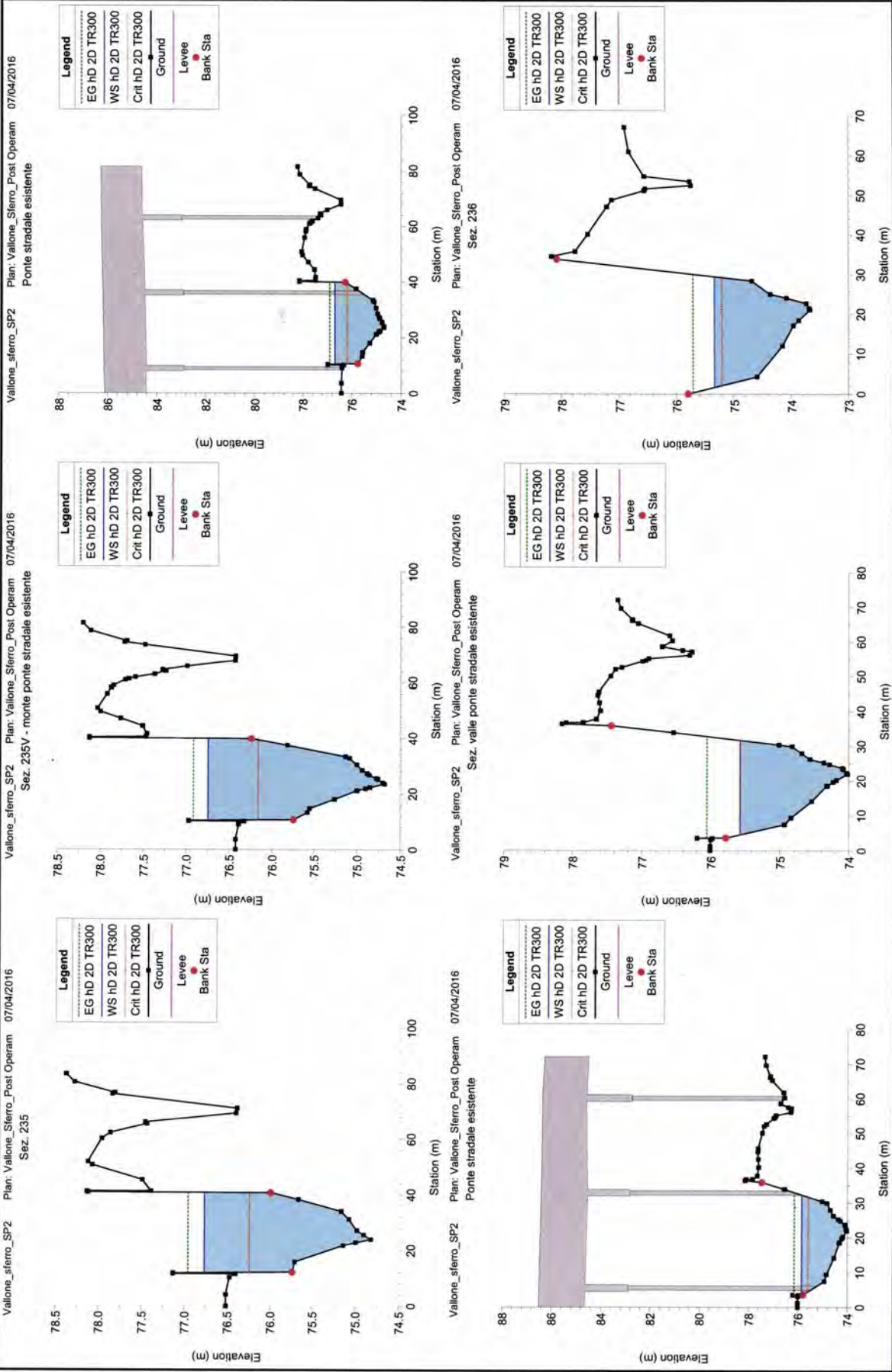


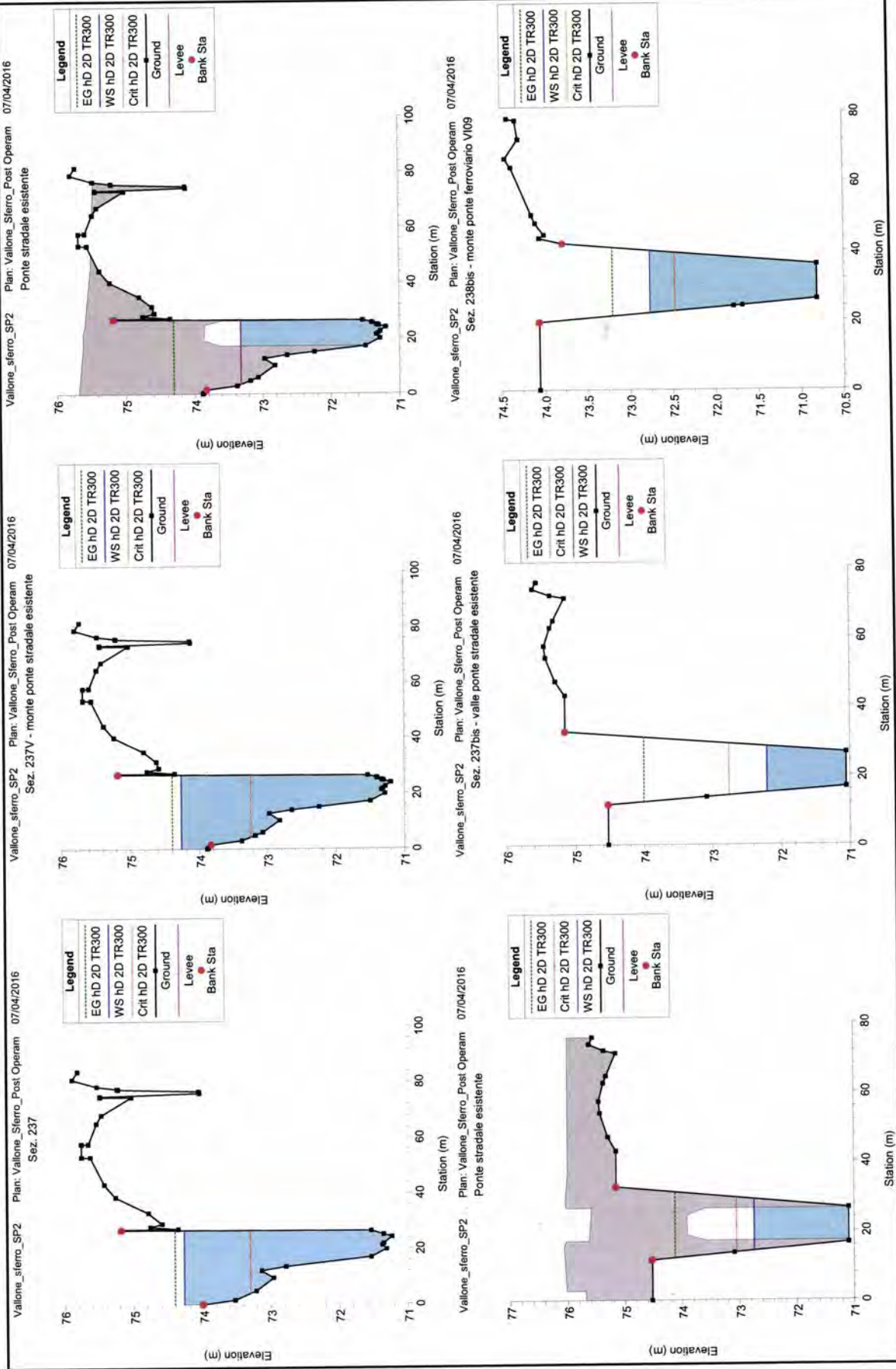

















Vallone\_sferro\_SP2 Plan: Vallone\_Sferro\_Post Operam 07/04/2016  
 Sez. 238ter - valle ferroviario V109




Vallone\_sferro\_SP2 Plan: Vallone\_Sferro\_Post Operam 07/04/2016  
 Ponte ferroviario di progetto V109



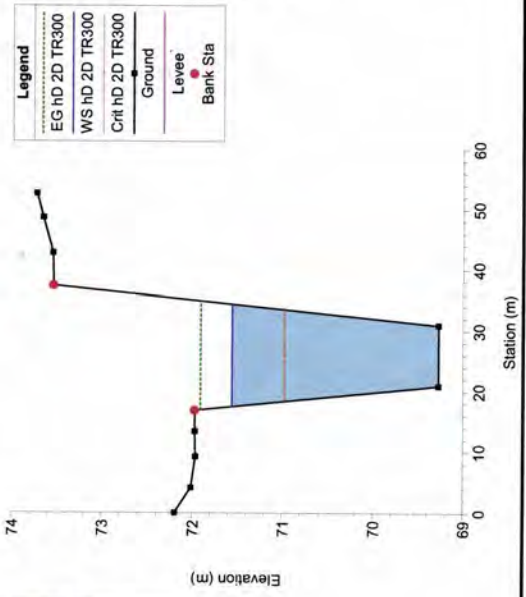
Vallone\_sferro\_SP2 Plan: Vallone\_Sferro\_Post Operam 07/04/2016  
 Ponte ferroviario di progetto V109



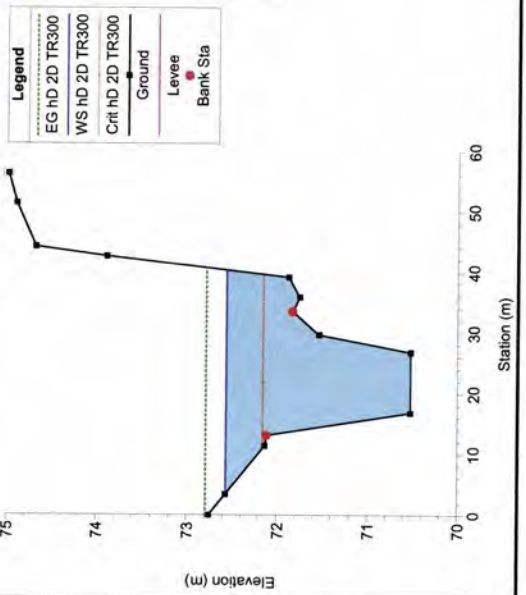
Vallone\_sferro\_SP2 Plan: Vallone\_Sferro\_Post Operam 07/04/2016  
 Sez. 240



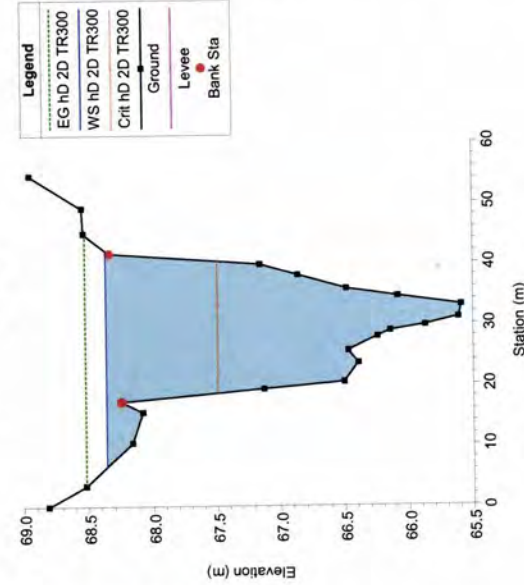
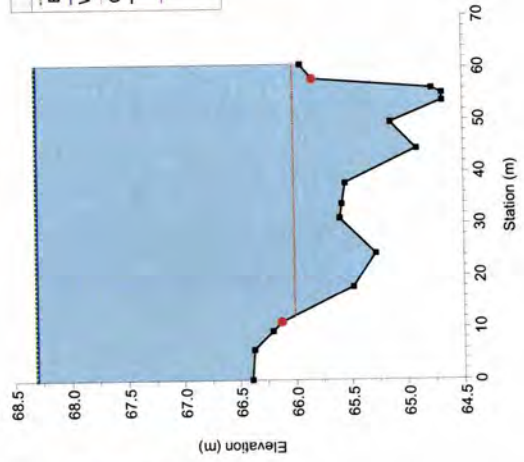
Vallone\_sferro\_SP2 Plan: Vallone\_Sferro\_Post Operam 07/04/2016  
 Sez. 239



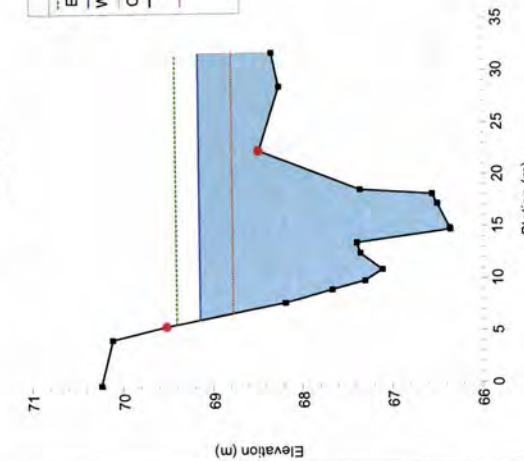
Vallone\_sferro\_SP2 Plan: Vallone\_Sferro\_Post Operam 07/04/2016  
 Sez. 238



Vallone\_sferro\_SP2 Plan: Vallone\_Sferro\_Post Operam 07/04/2016  
Sez. 243



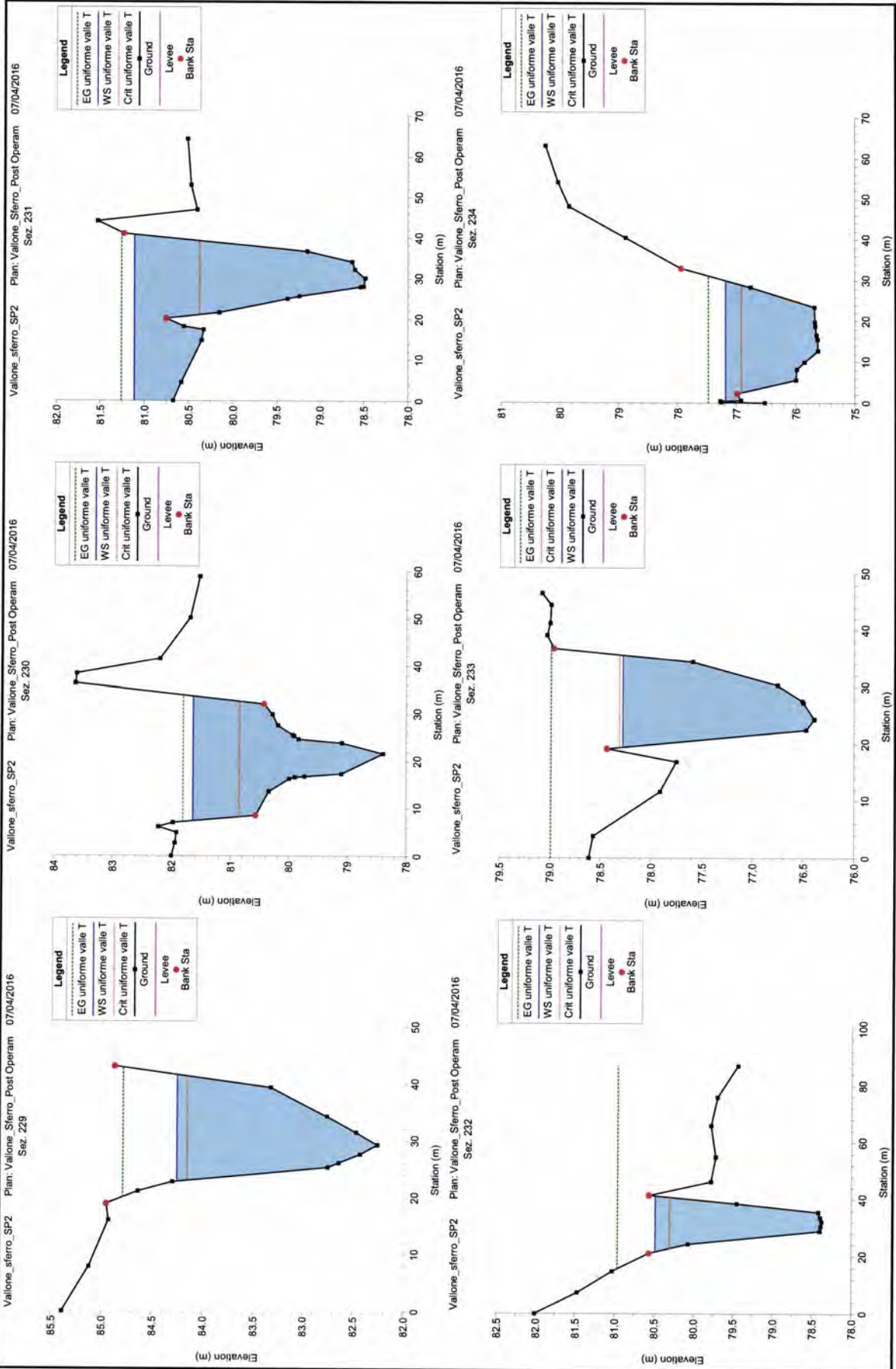
Vallone\_sferro\_SP2 Plan: Vallone\_Sferro\_Post Operam 07/04/2016  
Sez. 241



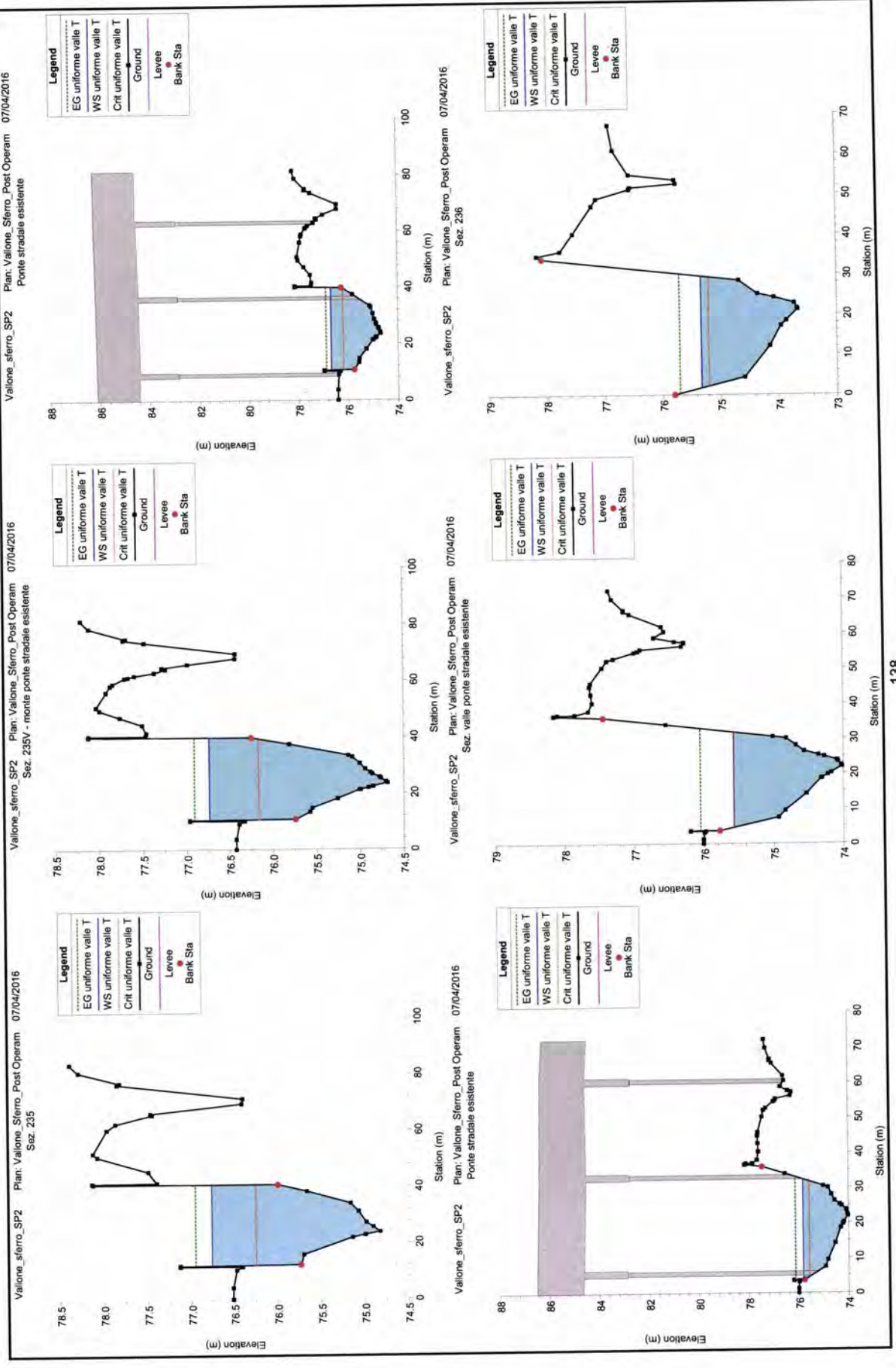
**Legend**  
 EG hD 2D TR300  
 WS hD 2D TR300  
 Crit hD 2D TR300  
 Ground  
 Levee  
 Bank Sta

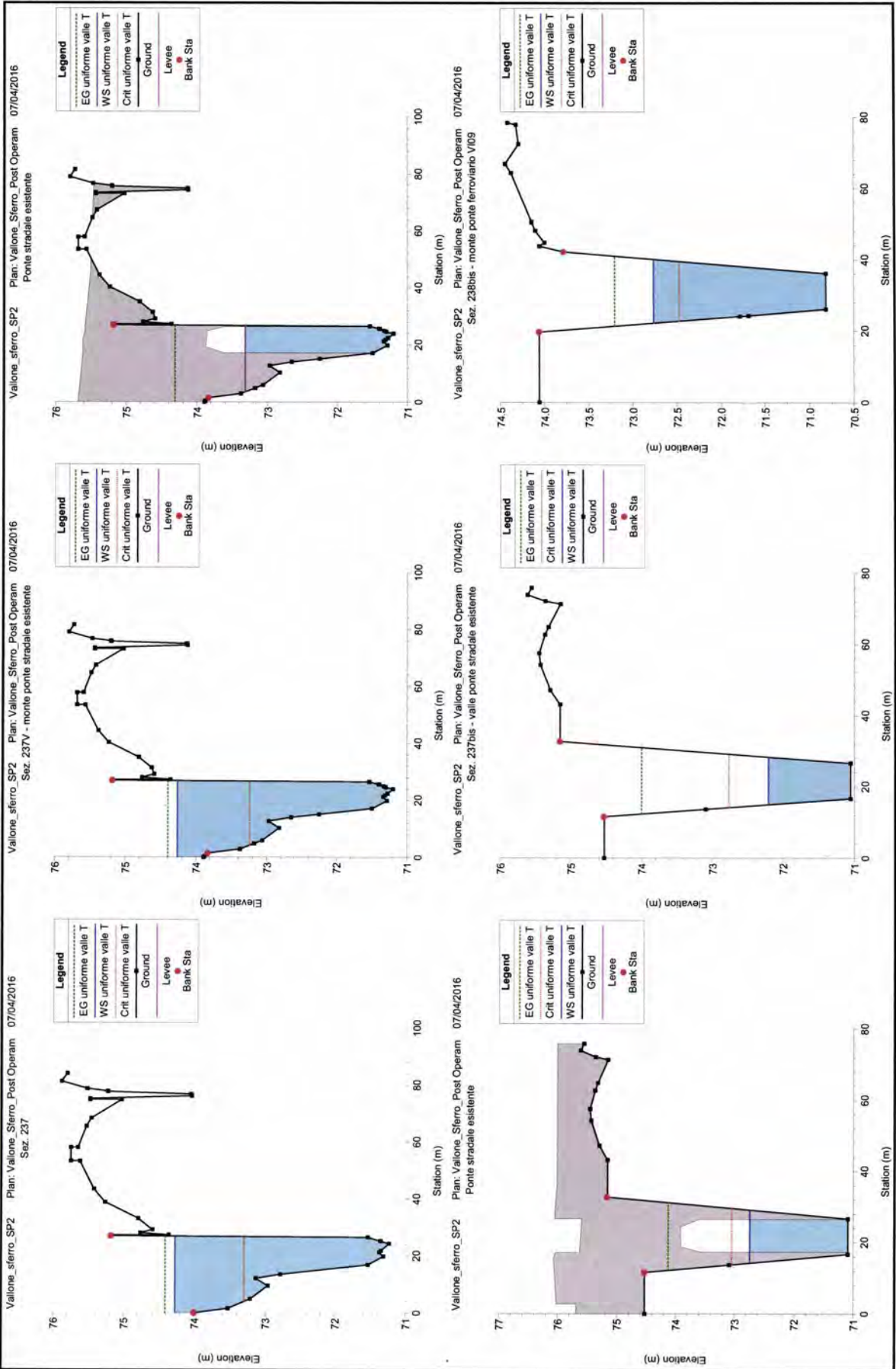
**Legend**  
 EG hD 2D TR300  
 WS hD 2D TR300  
 Crit hD 2D TR300  
 Ground  
 Levee  
 Bank Sta

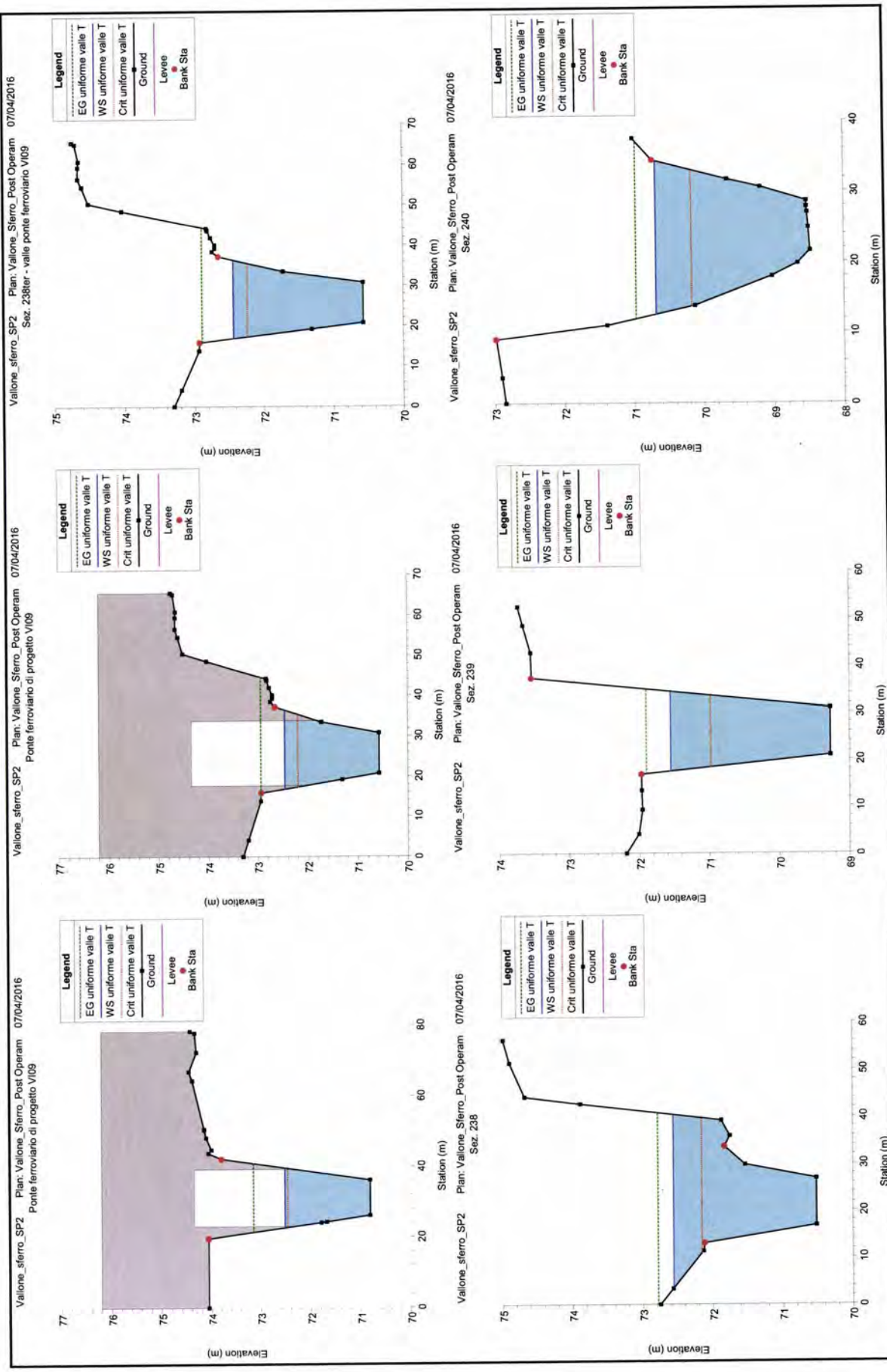
**Legend**  
 EG hD 2D TR300  
 WS hD 2D TR300  
 Crit hD 2D TR300  
 Ground  
 Levee  
 Bank Sta



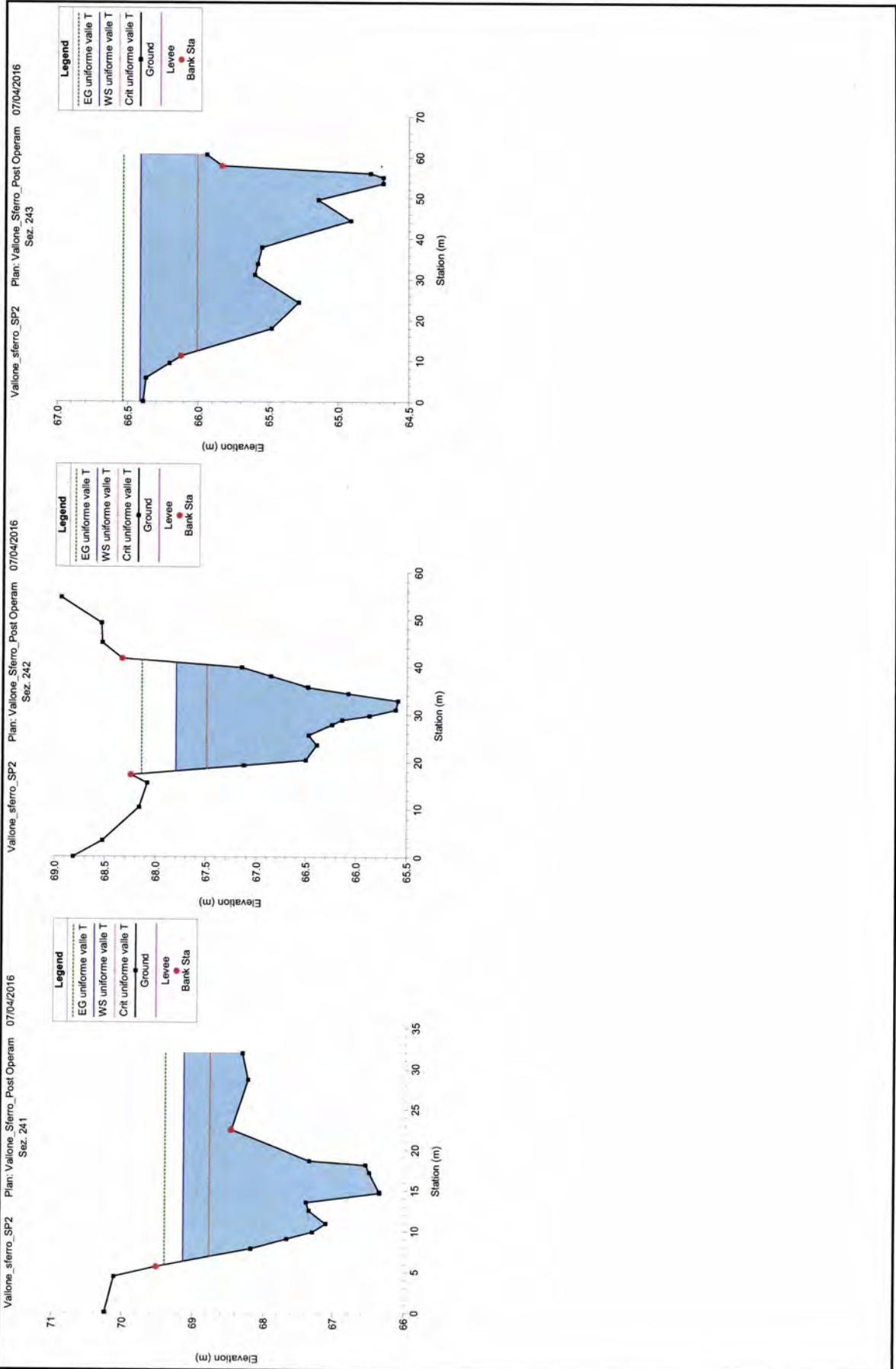


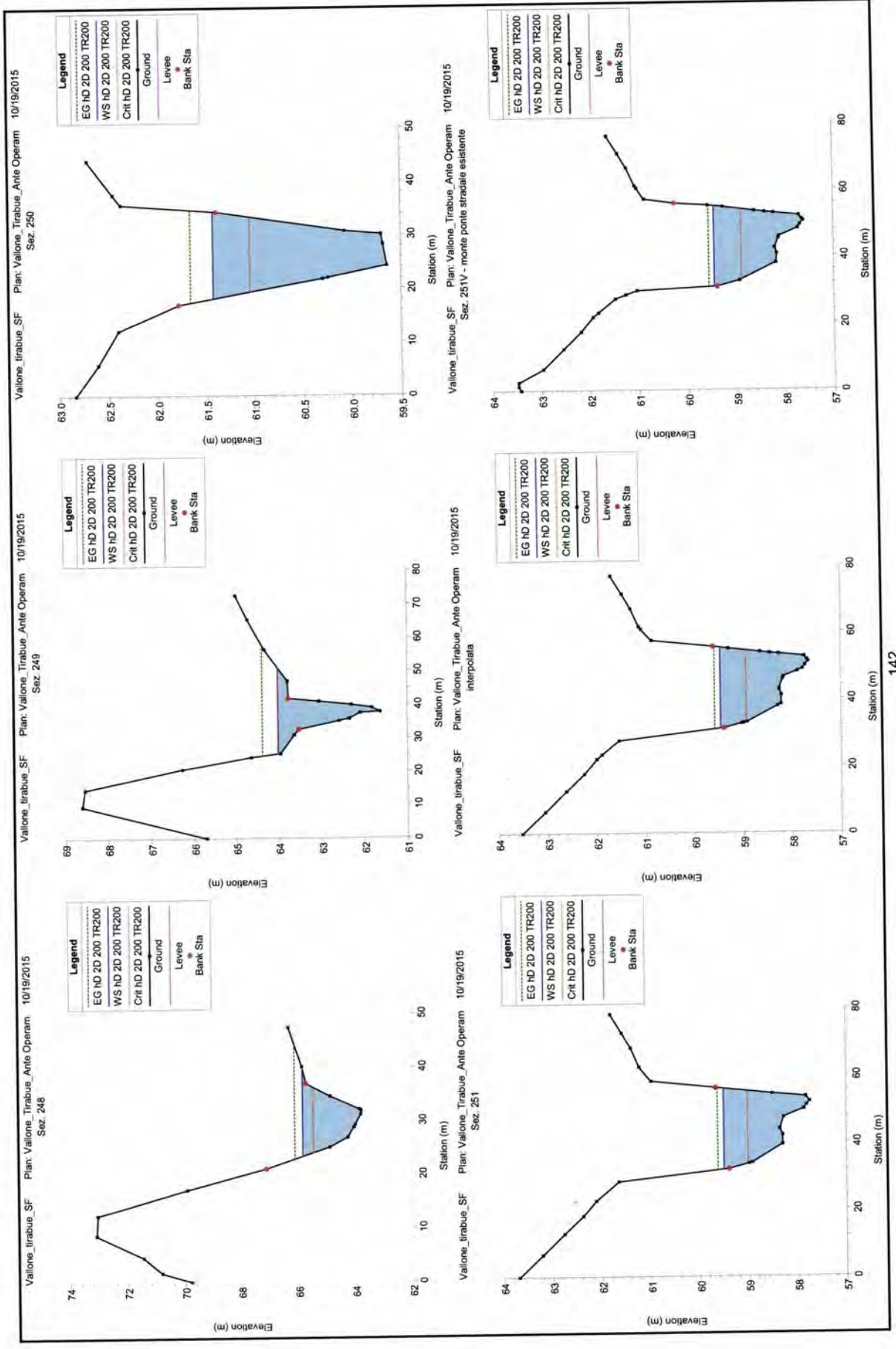


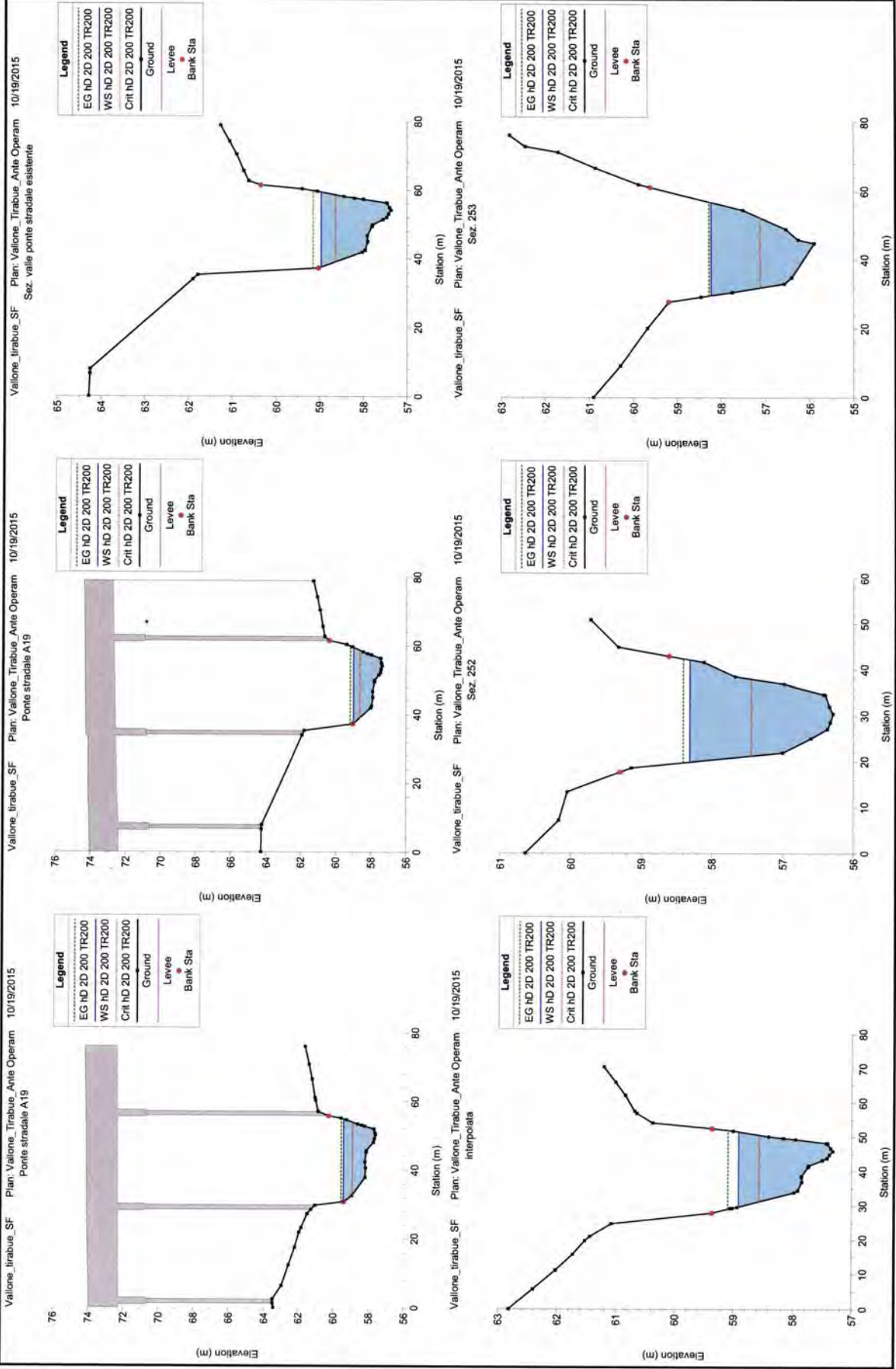




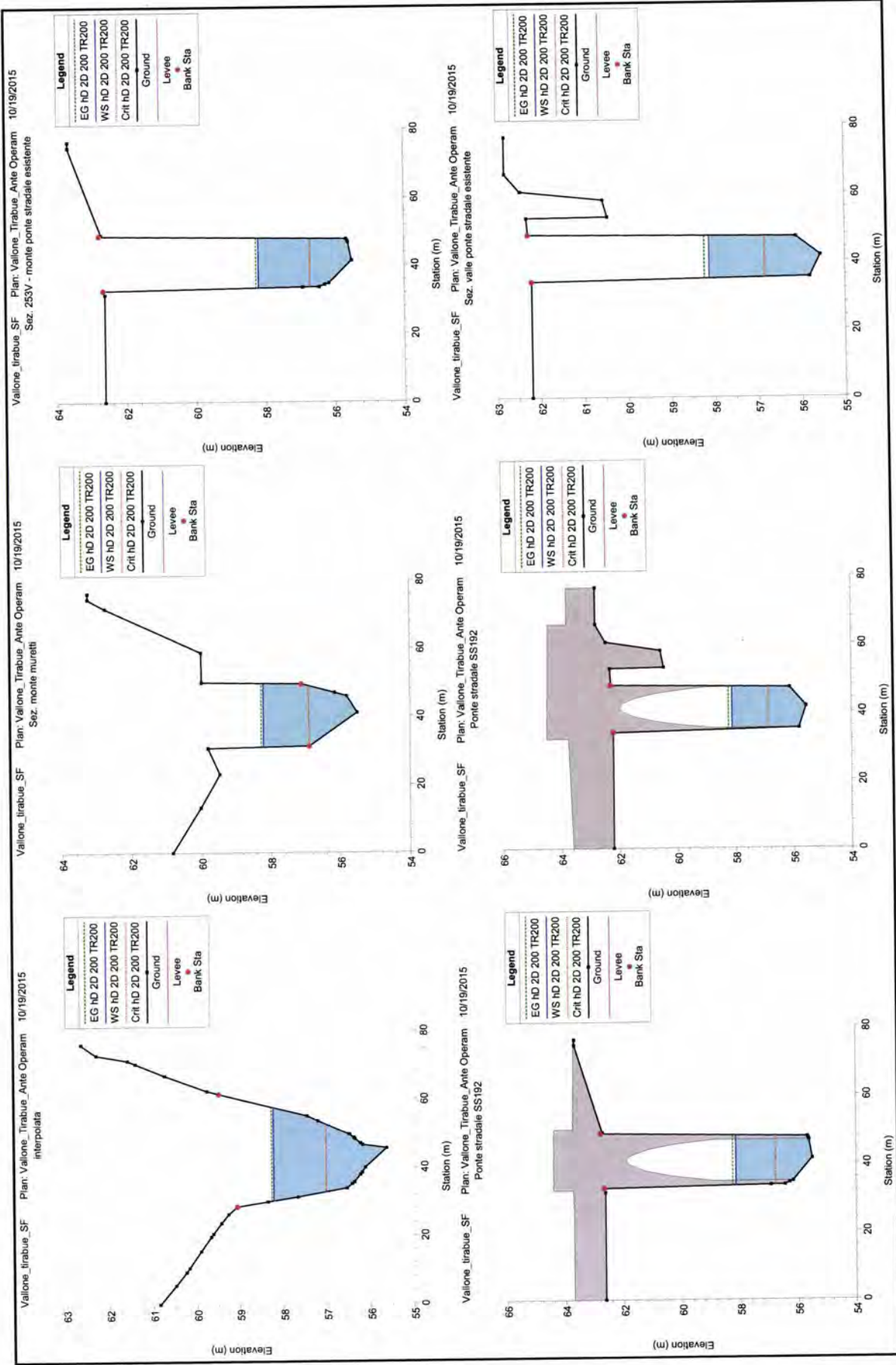


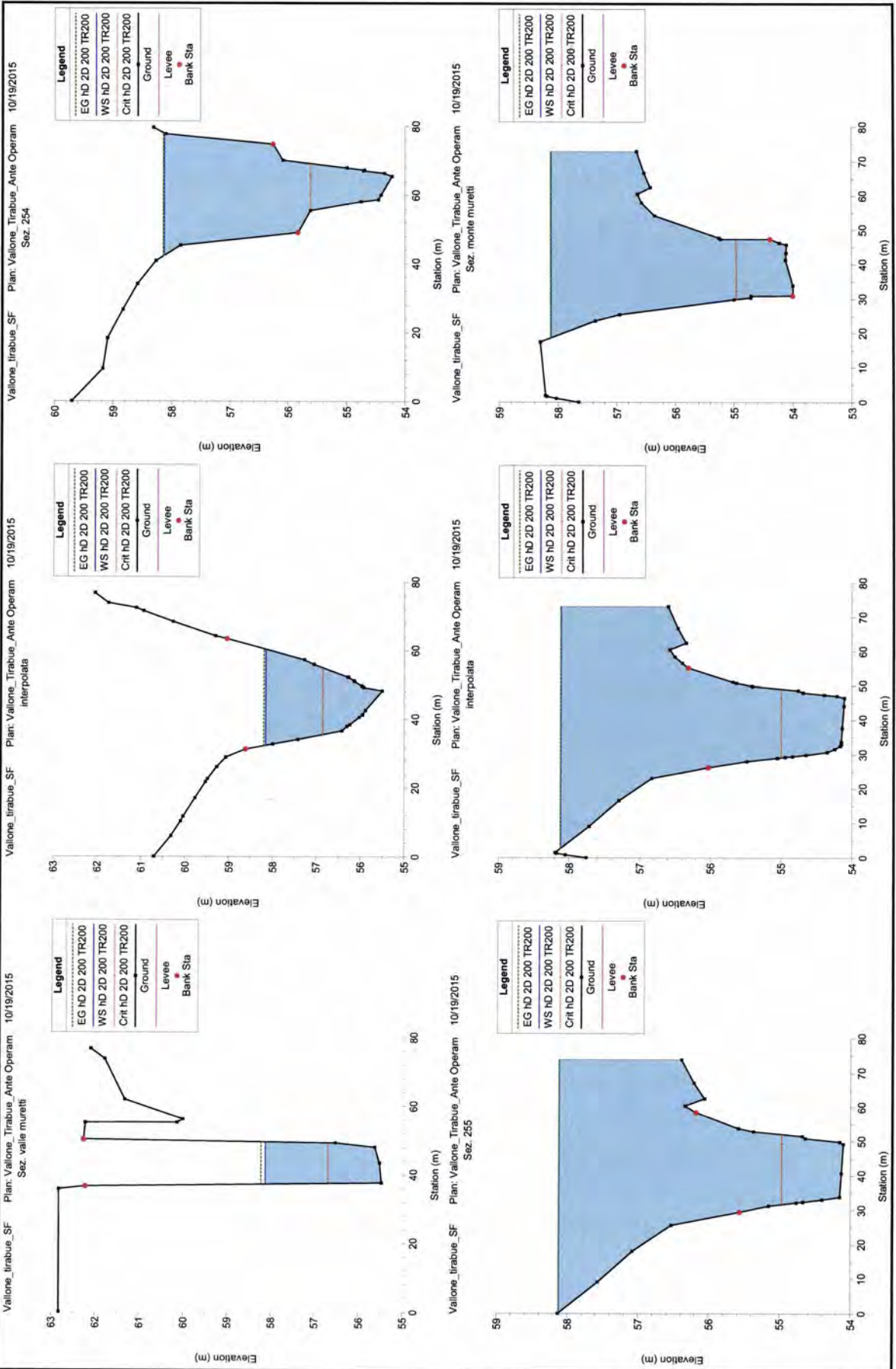


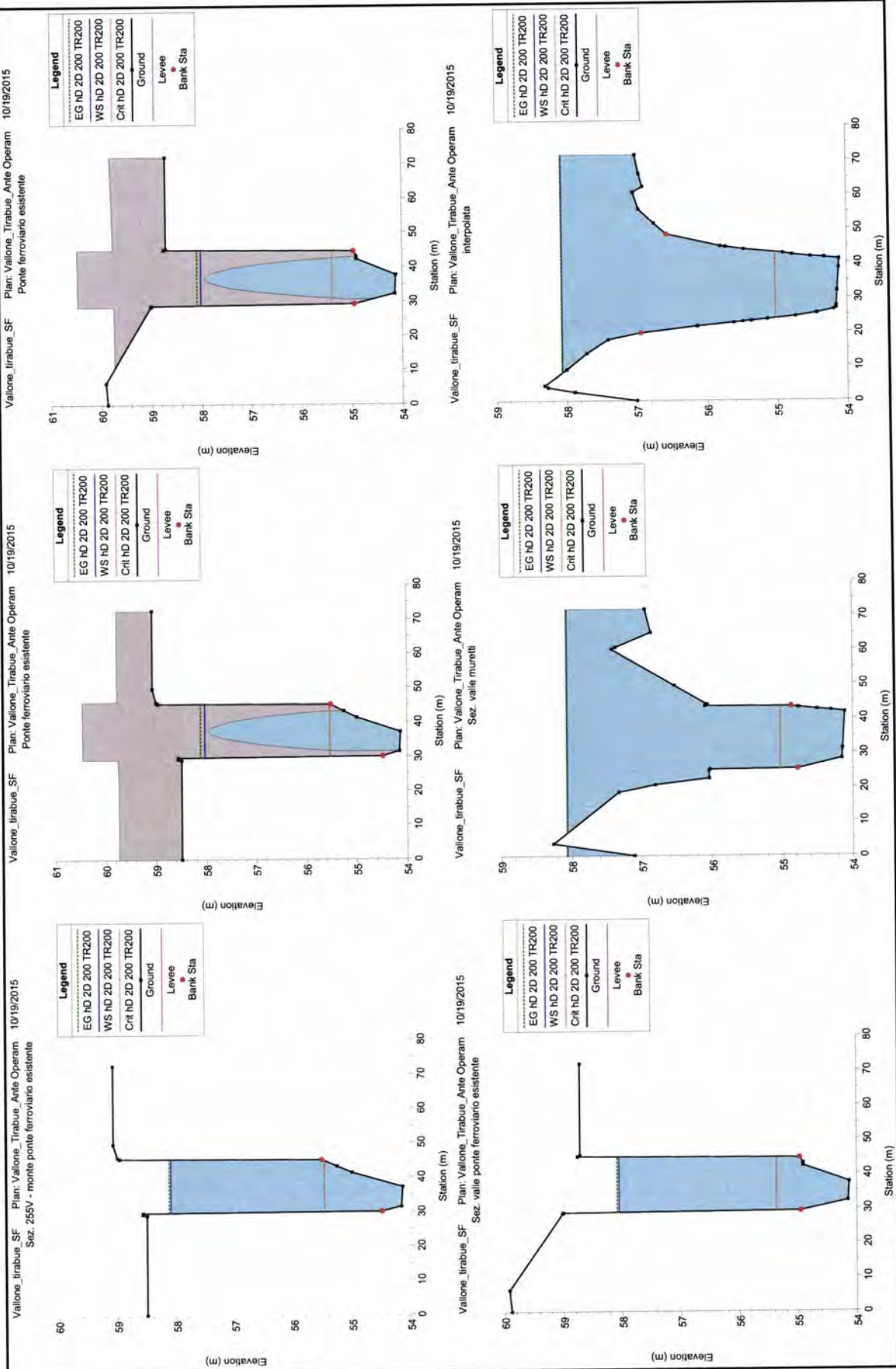






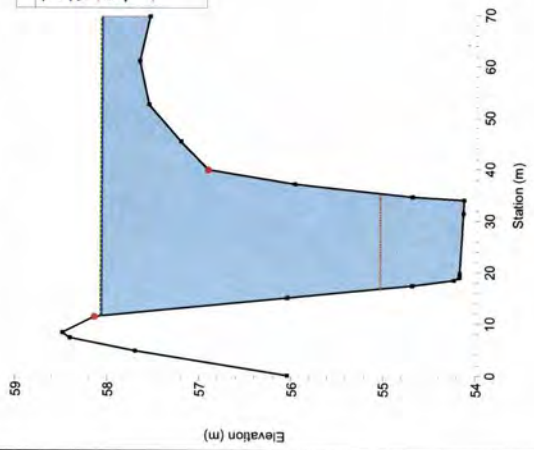




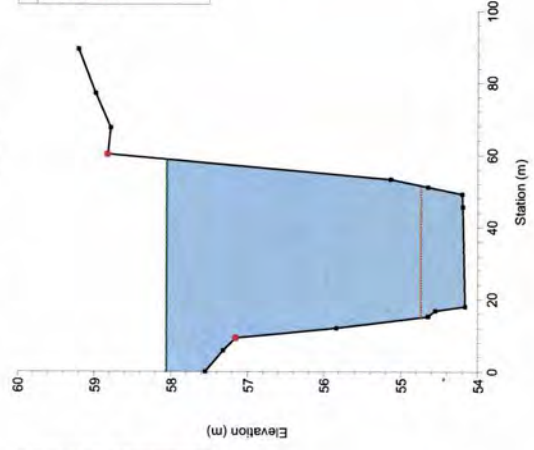





Vallone\_tirabue\_SF Plan: Vallone\_Tirabue\_Ante Operam 10/19/2015 Sez. 256



Vallone\_tirabue\_SF Plan: Vallone\_Tirabue\_Ante Operam 10/19/2015 Sez. 257



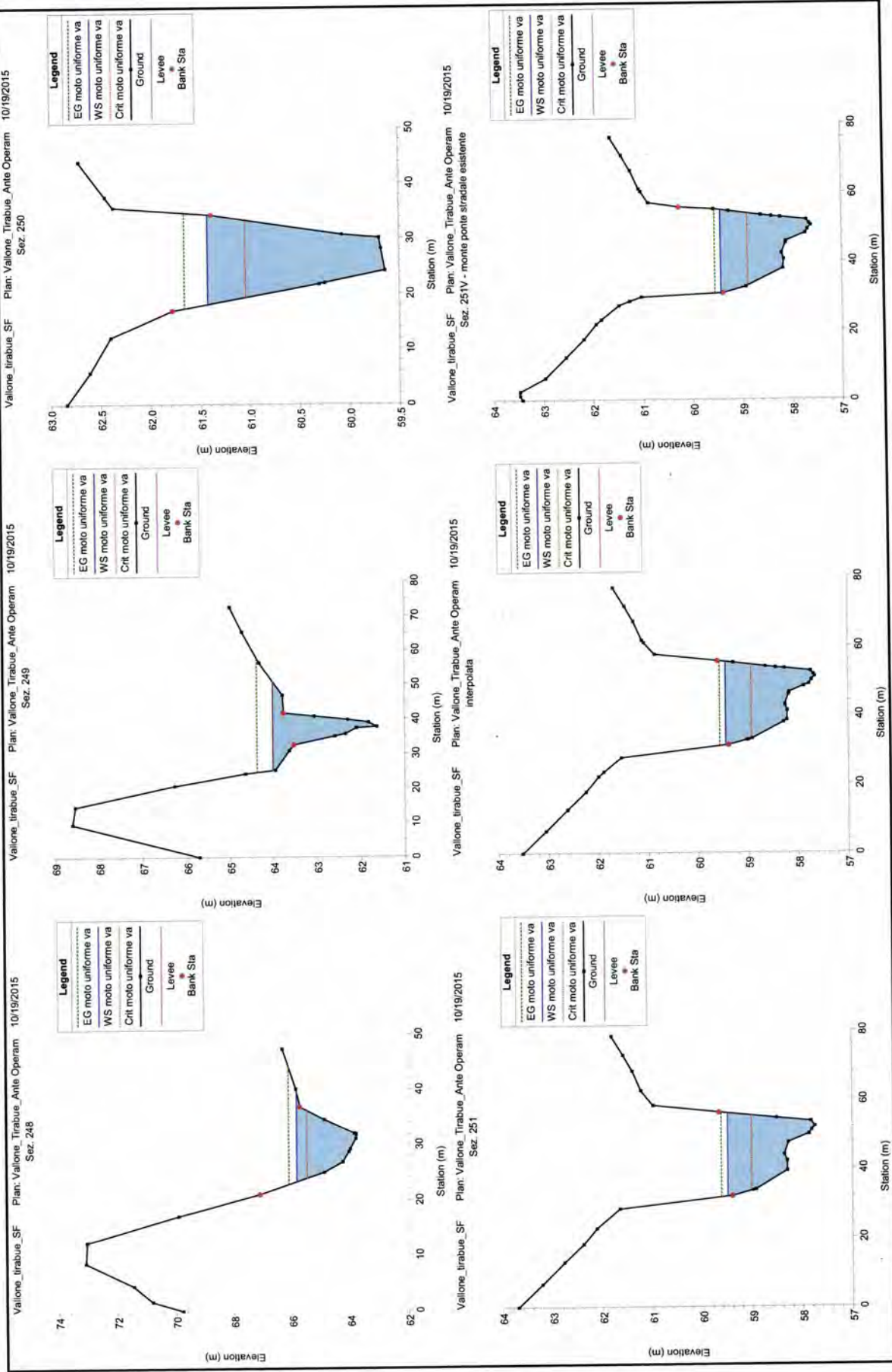
Vallone\_tirabue\_SF Plan: Vallone\_Tirabue\_Ante Operam 10/19/2015 Sez. 258

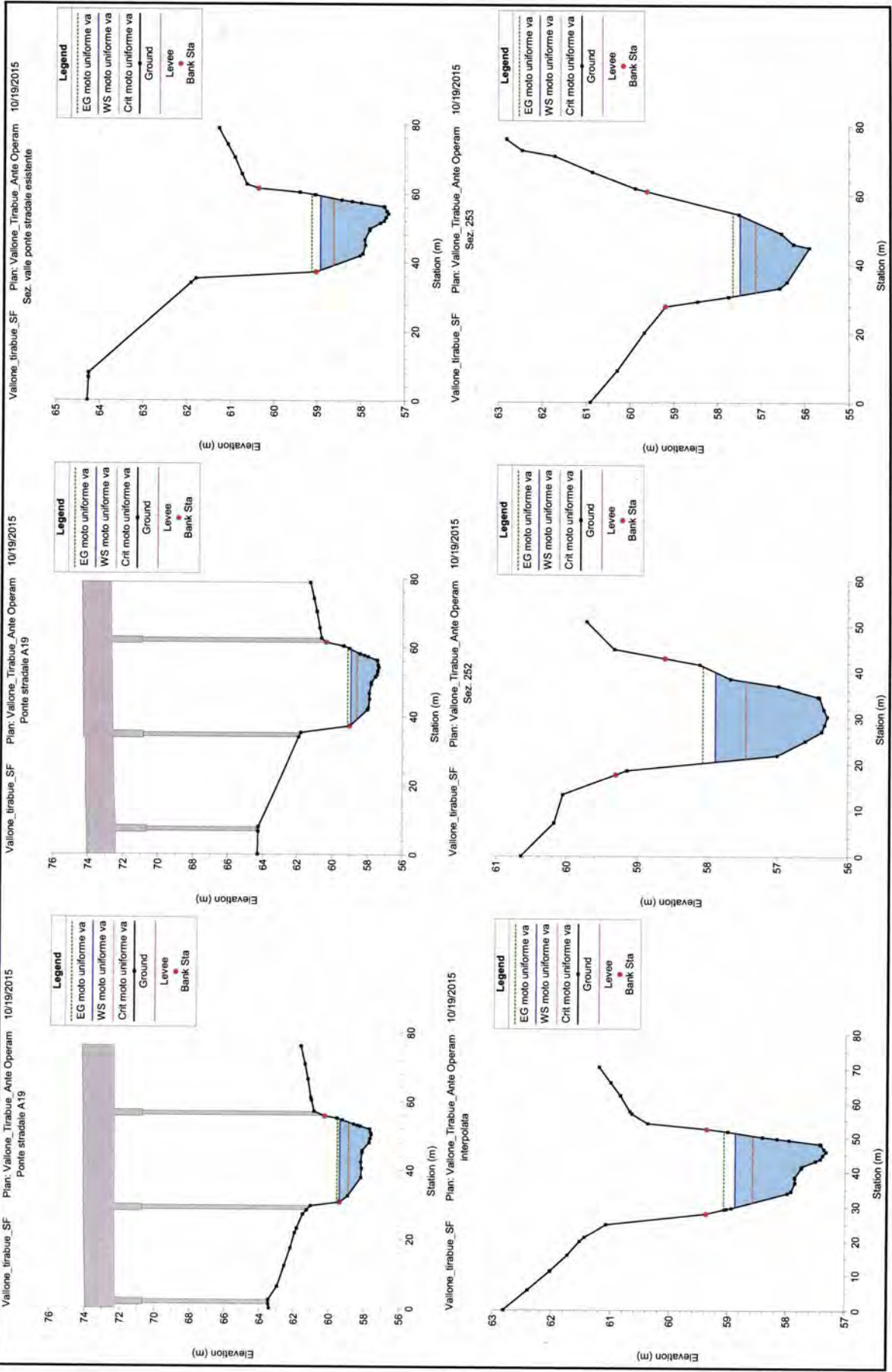


**Legend**  
 EG HD 2D 200 TR200  
 WS HD 2D 200 TR200  
 Crit HD 2D 200 TR200  
 Ground  
 Levee  
 Bank Sta

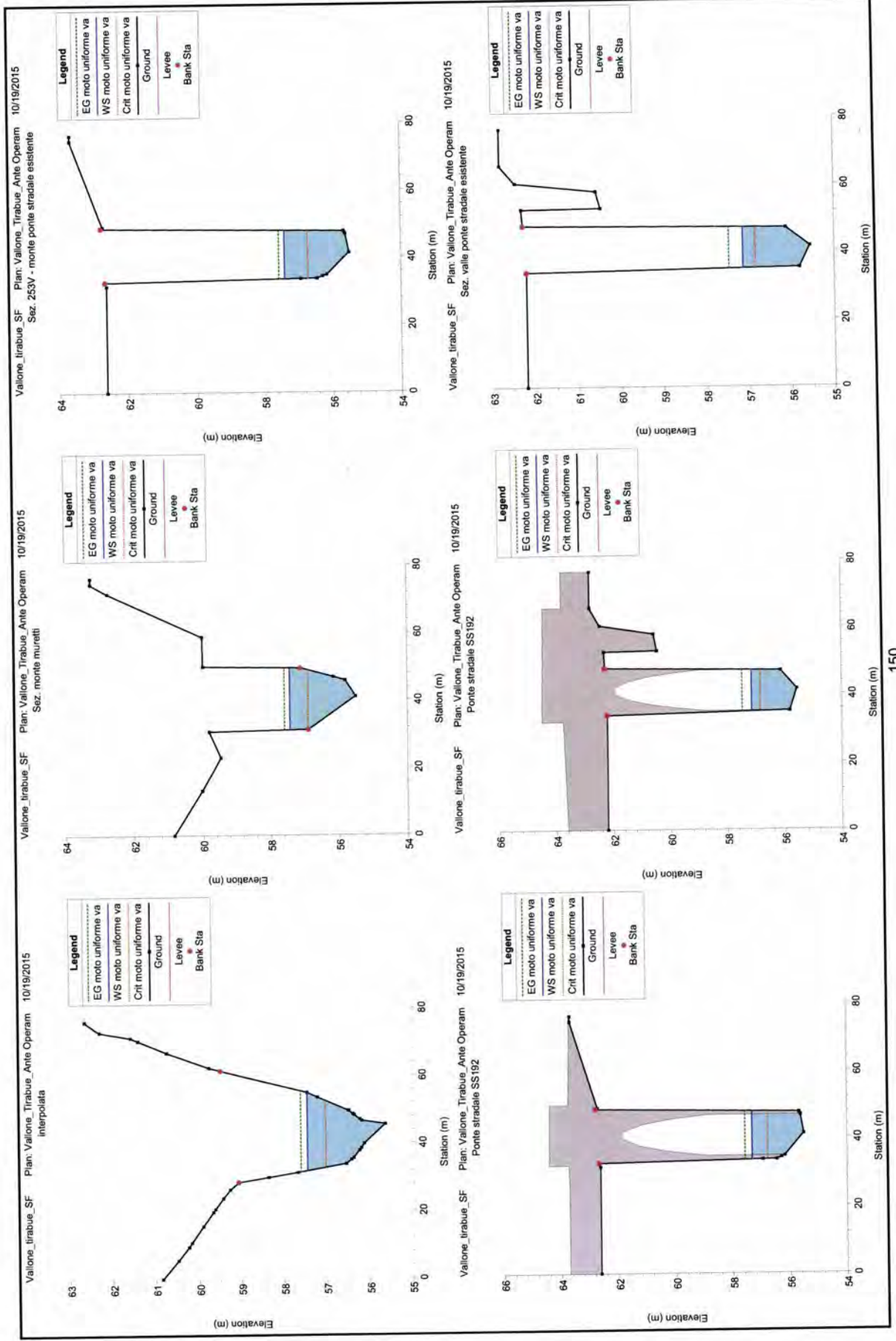
**Legend**  
 EG HD 2D 200 TR200  
 WS HD 2D 200 TR200  
 Crit HD 2D 200 TR200  
 Ground  
 Levee  
 Bank Sta

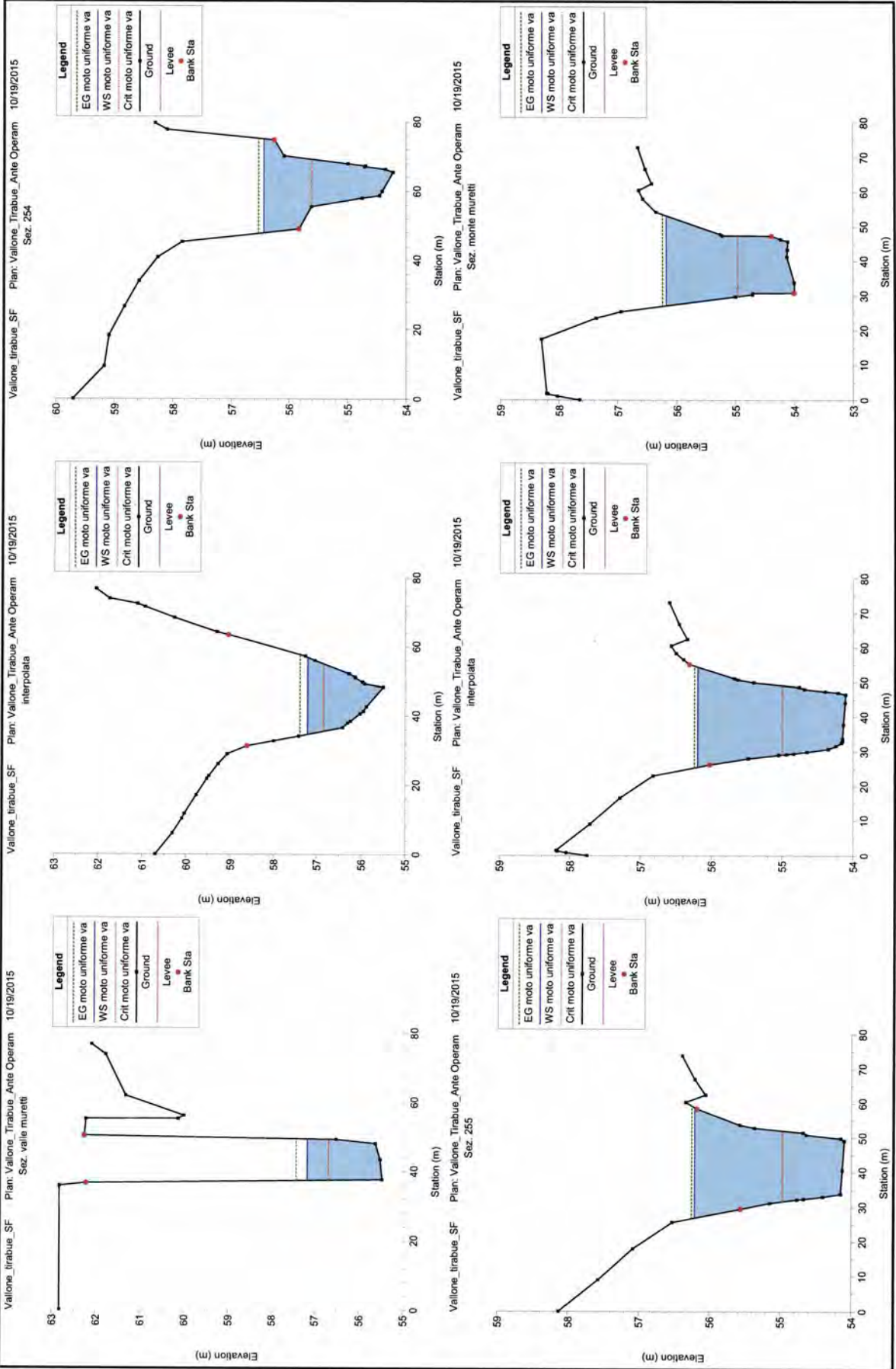
**Legend**  
 EG HD 2D 200 TR200  
 WS HD 2D 200 TR200  
 Crit HD 2D 200 TR200  
 Ground  
 Levee  
 Bank Sta

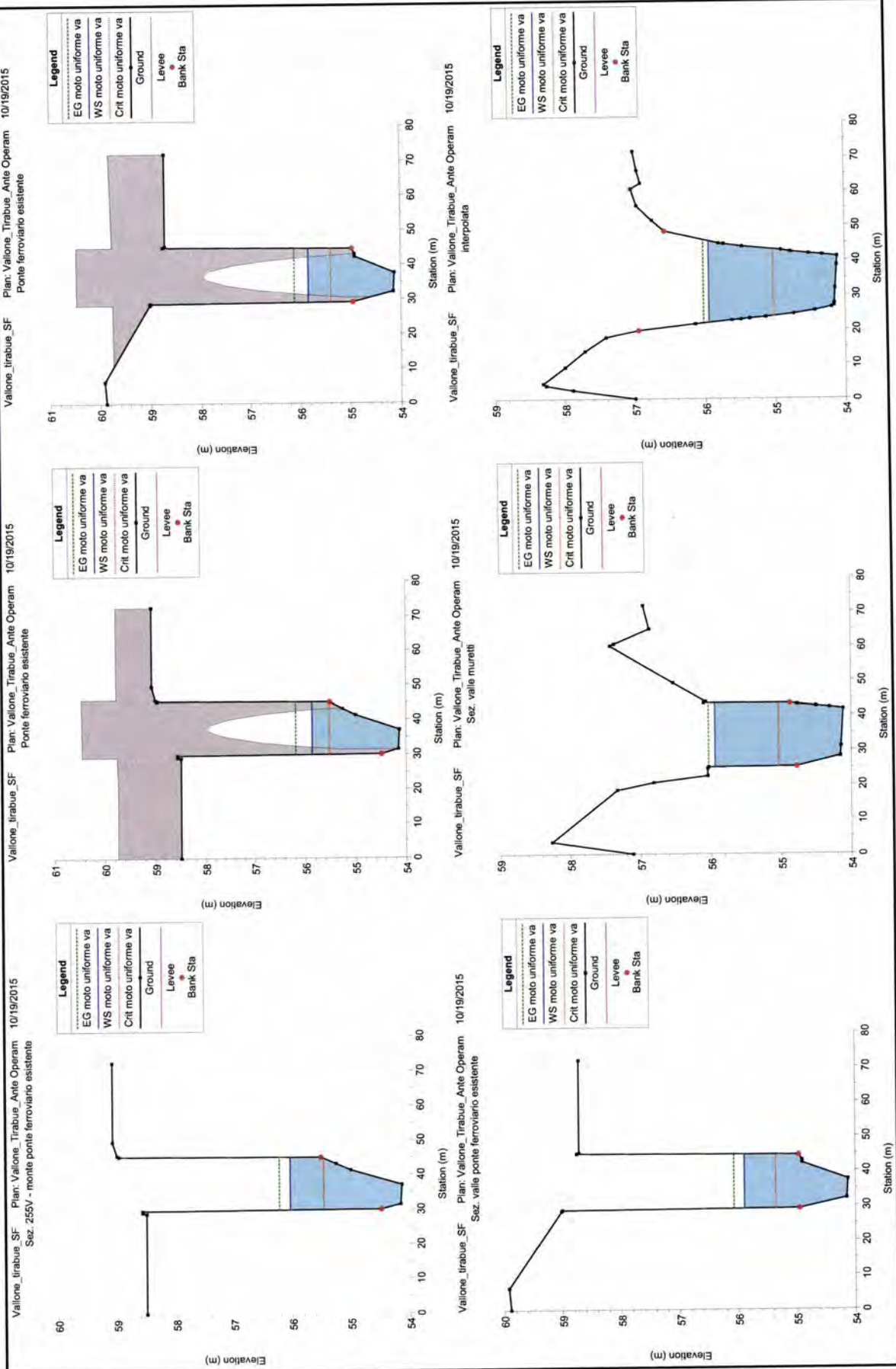




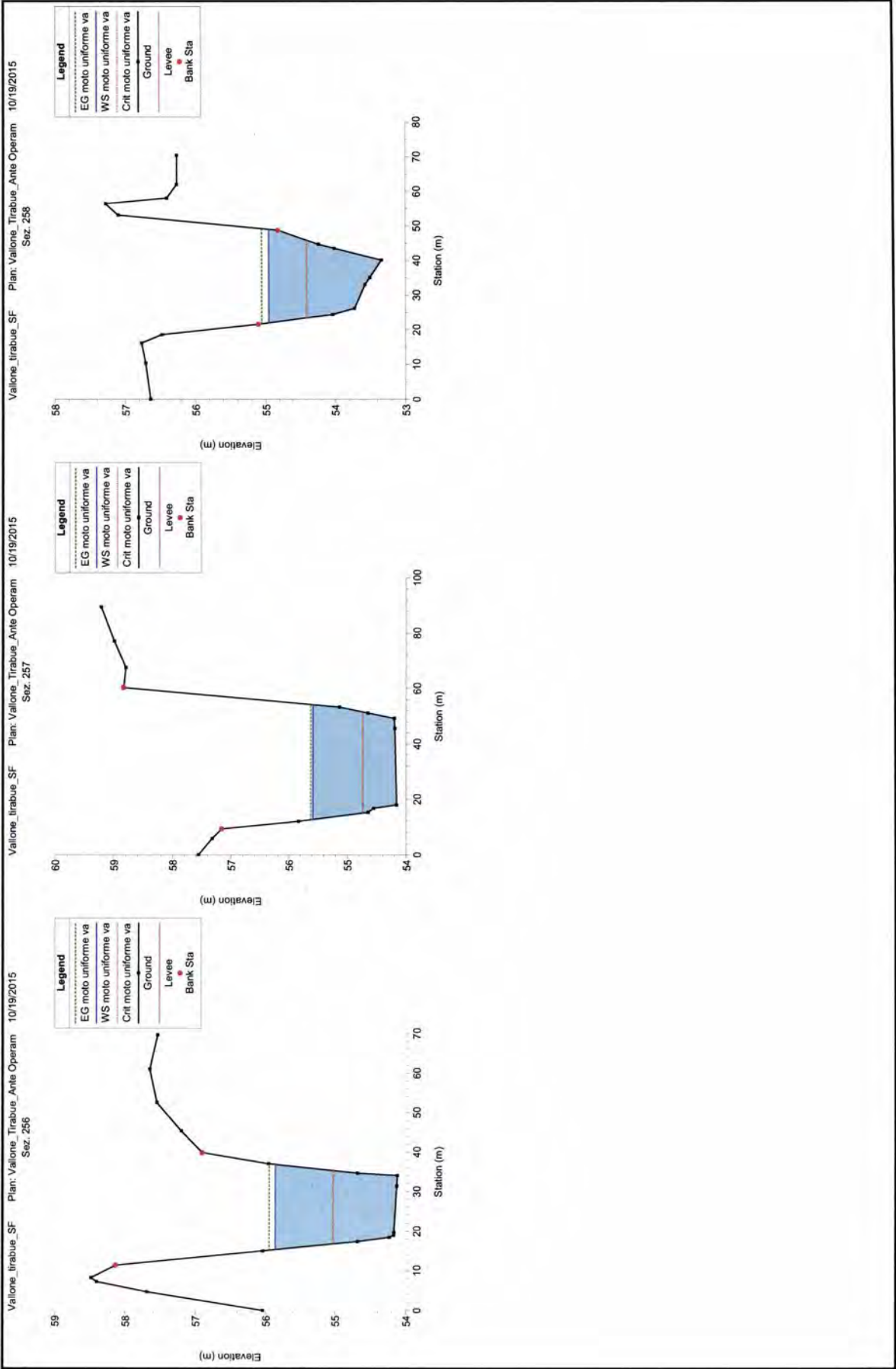


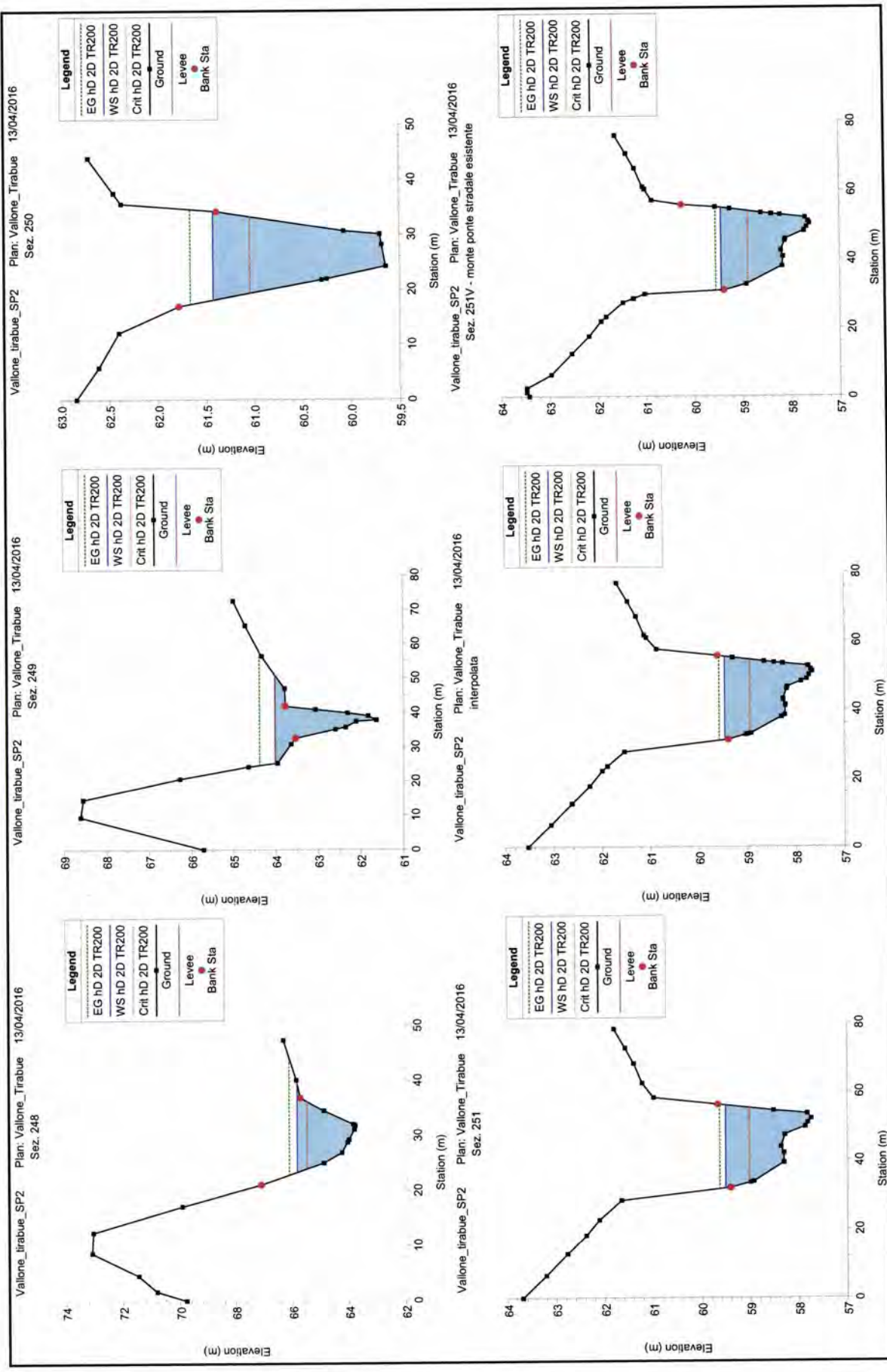


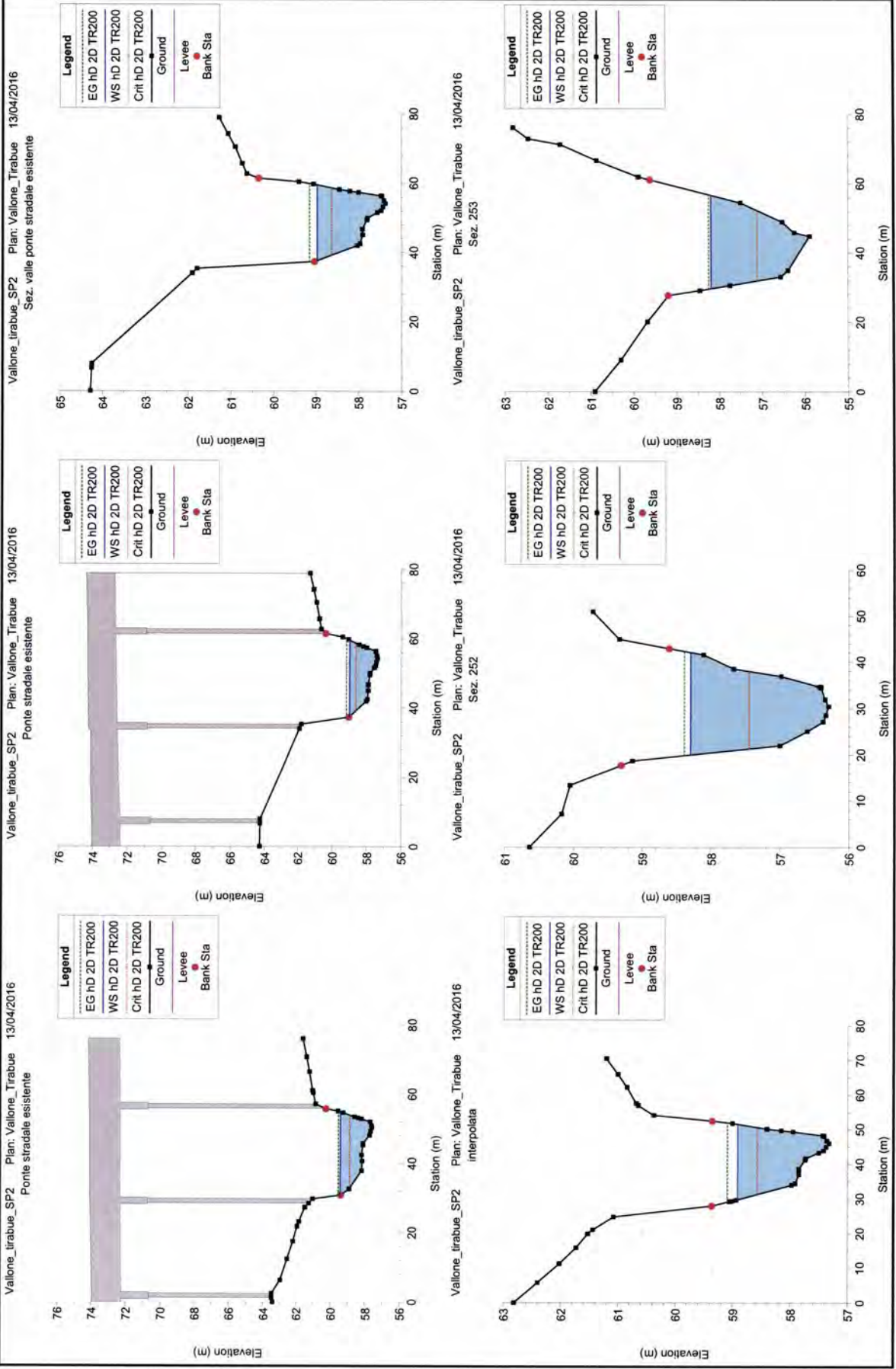




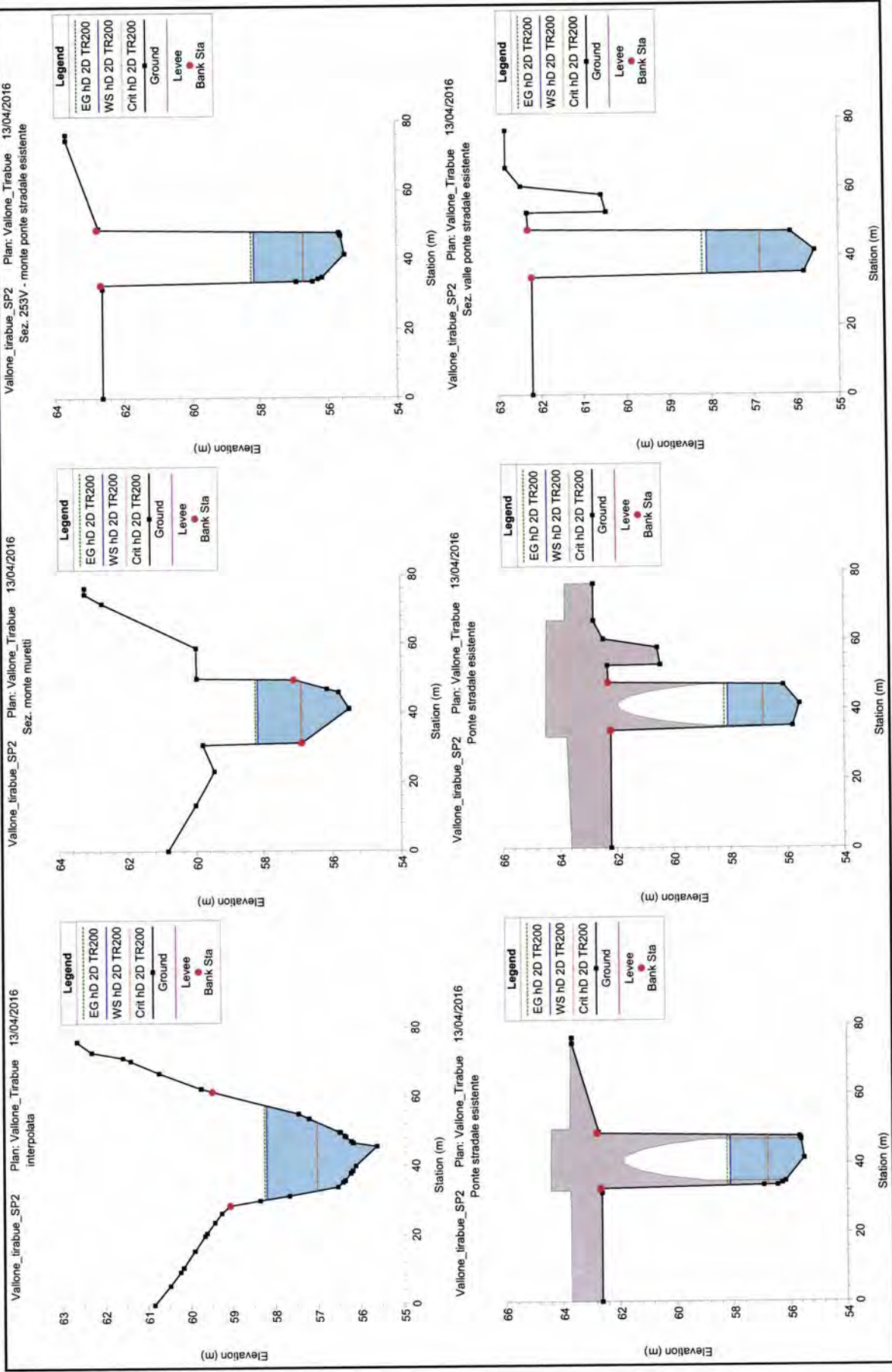


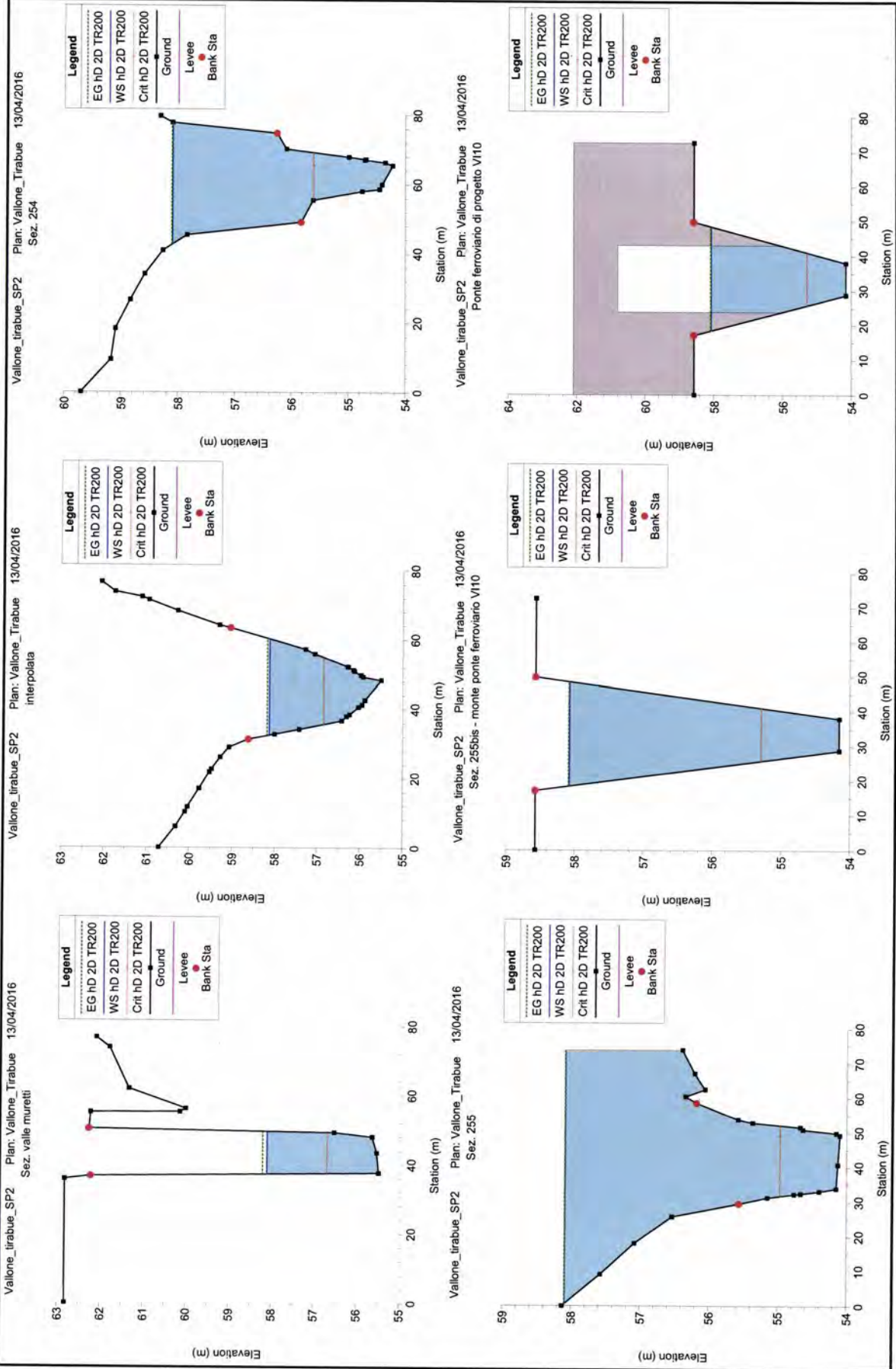


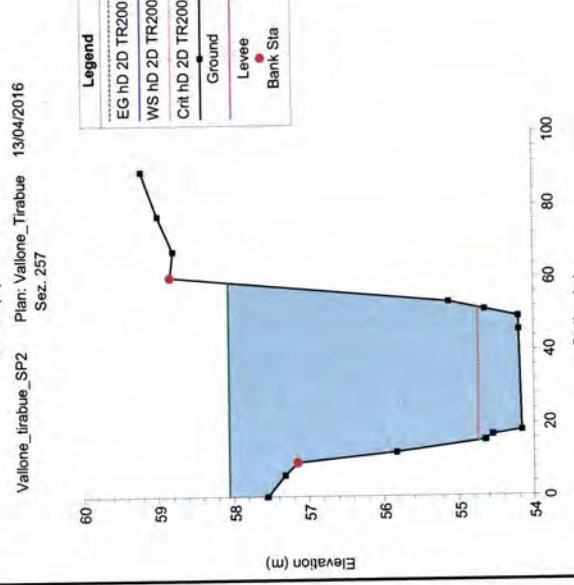


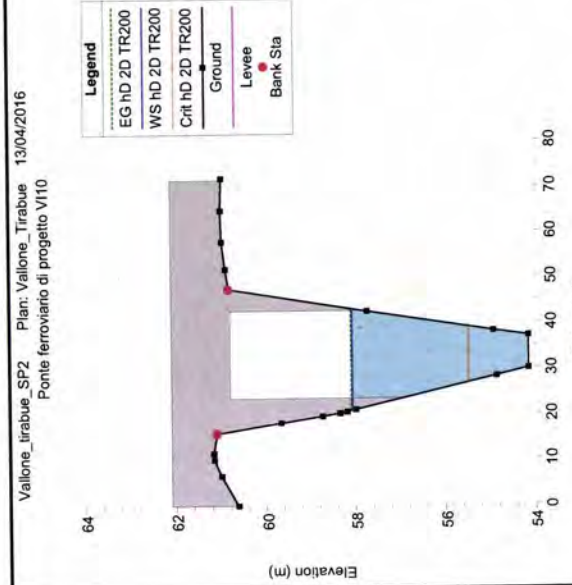
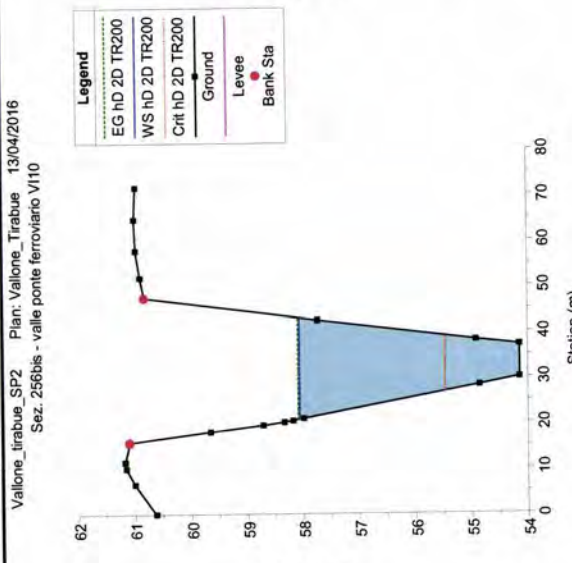
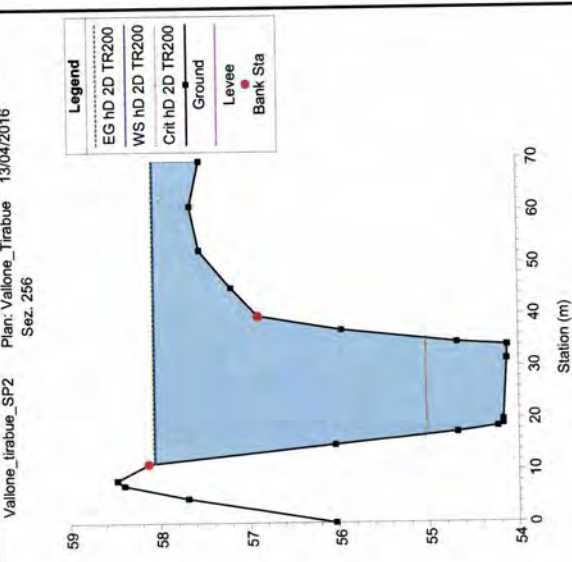




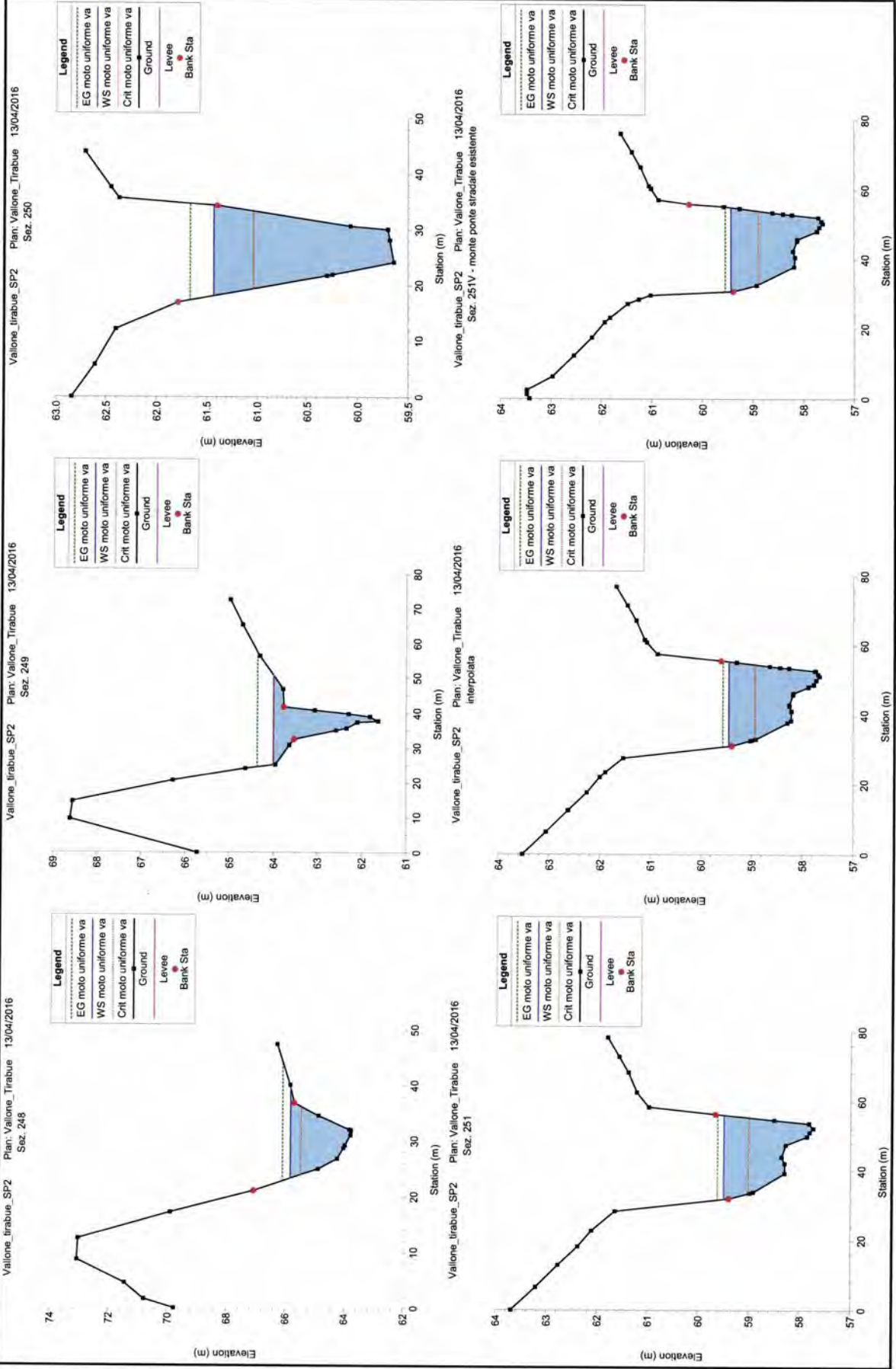


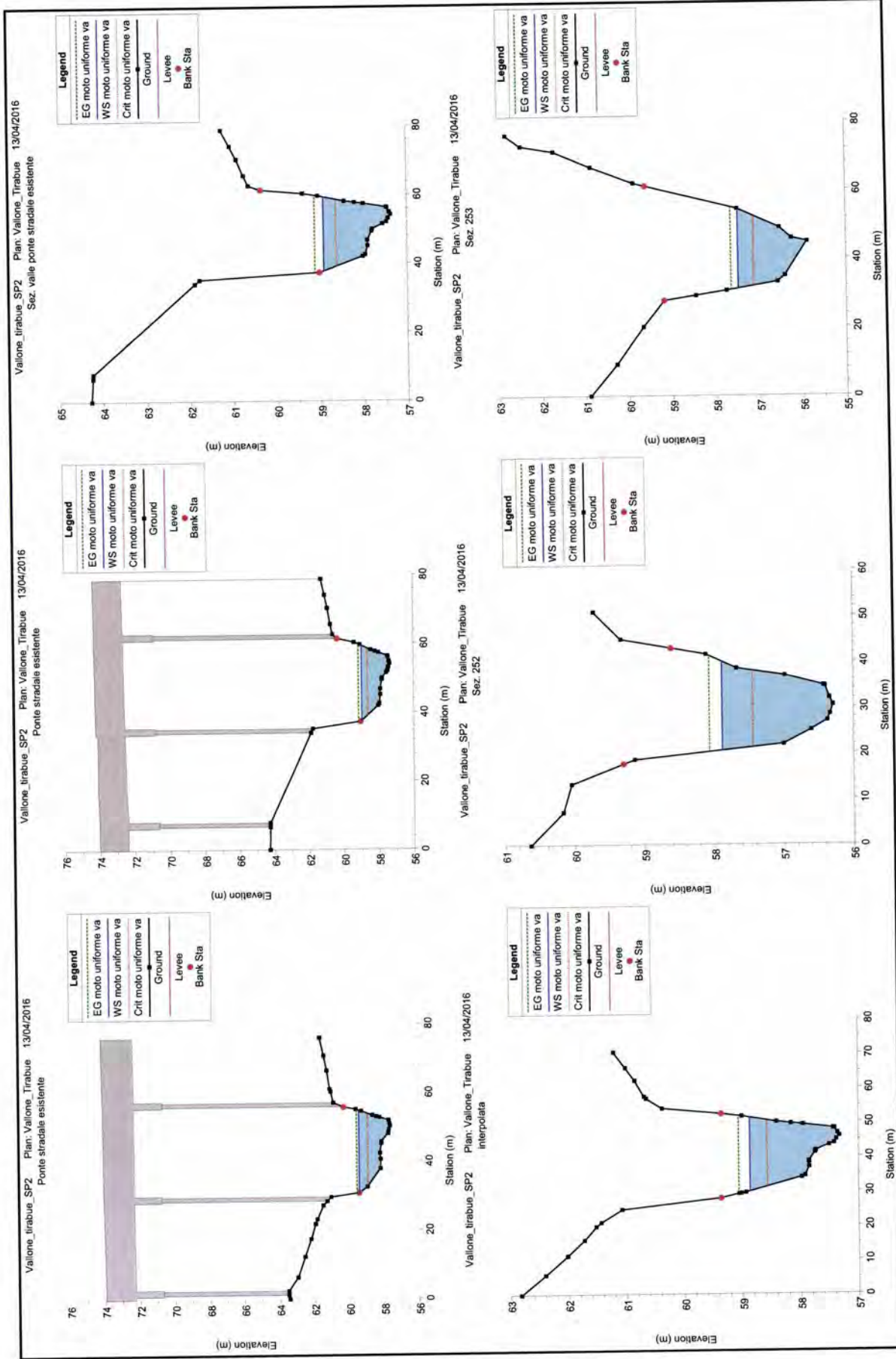


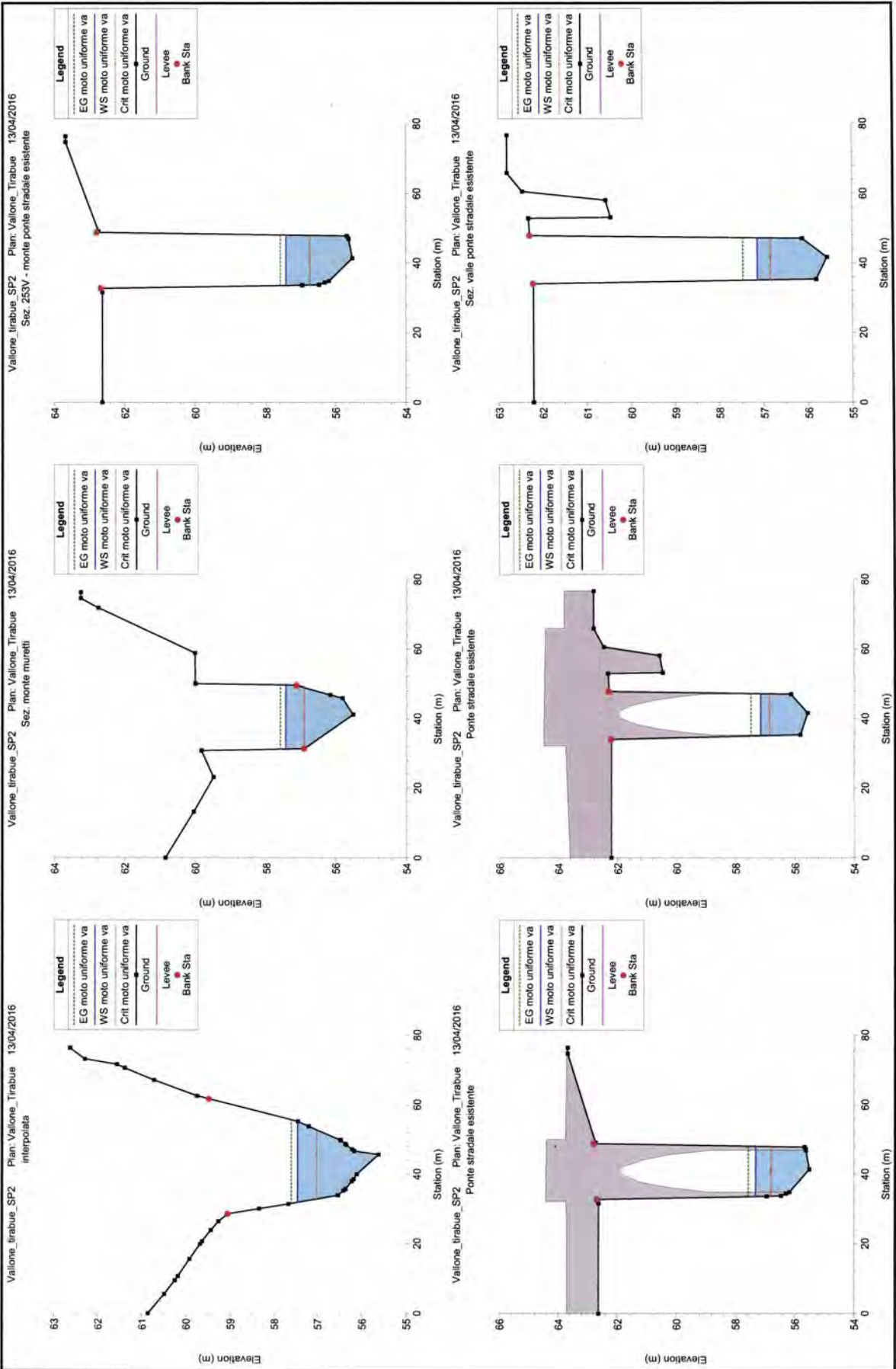




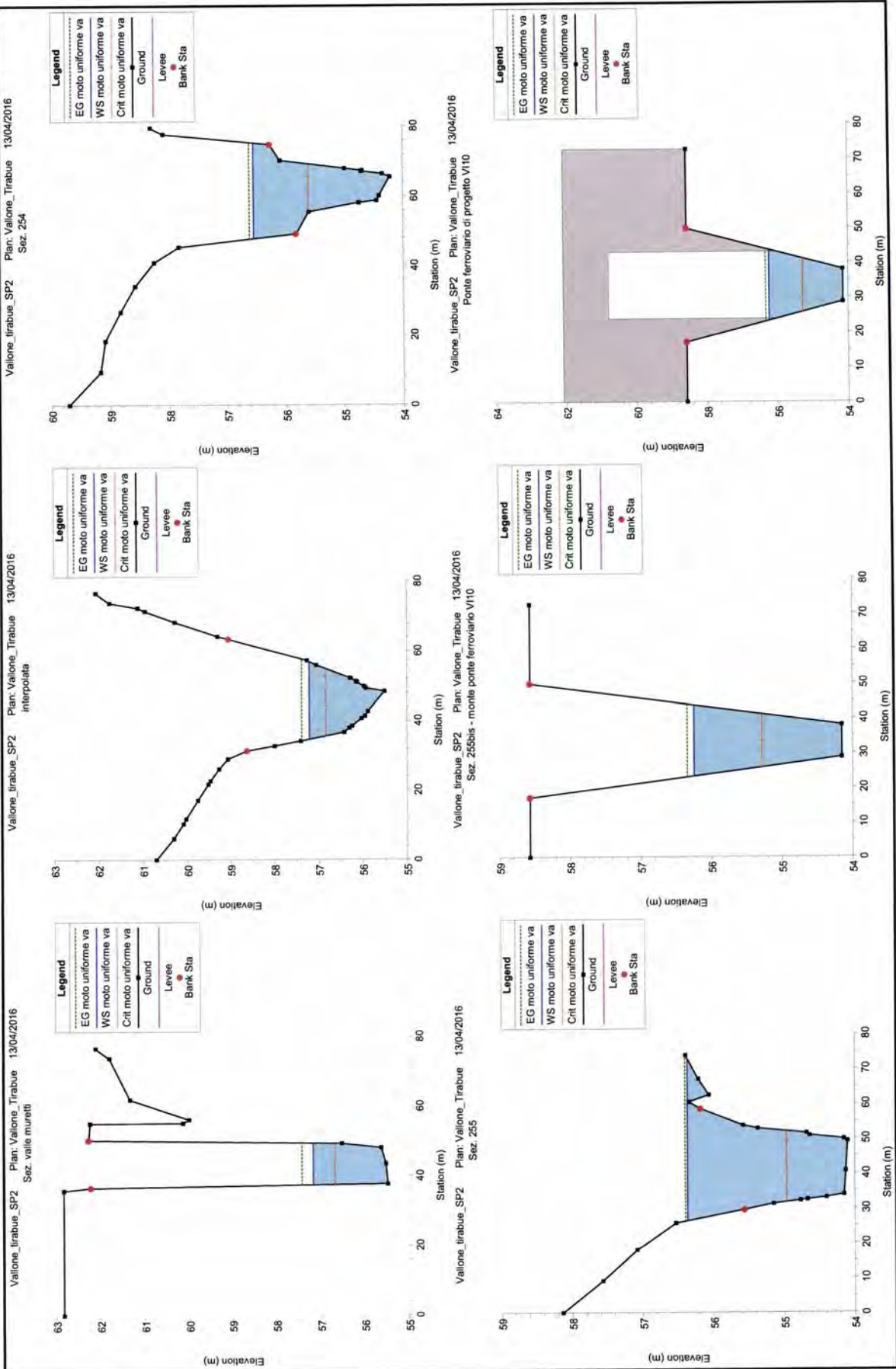


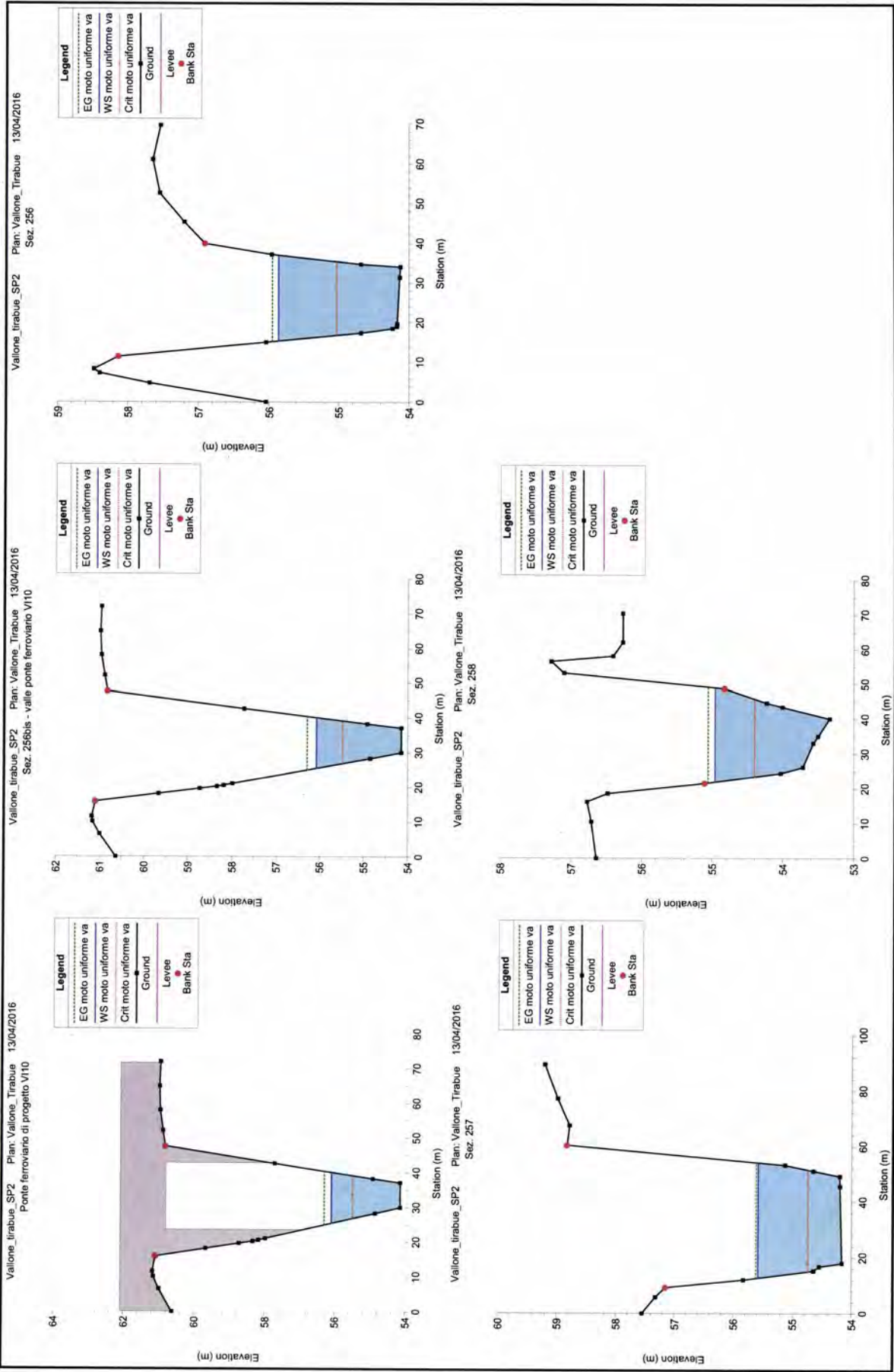


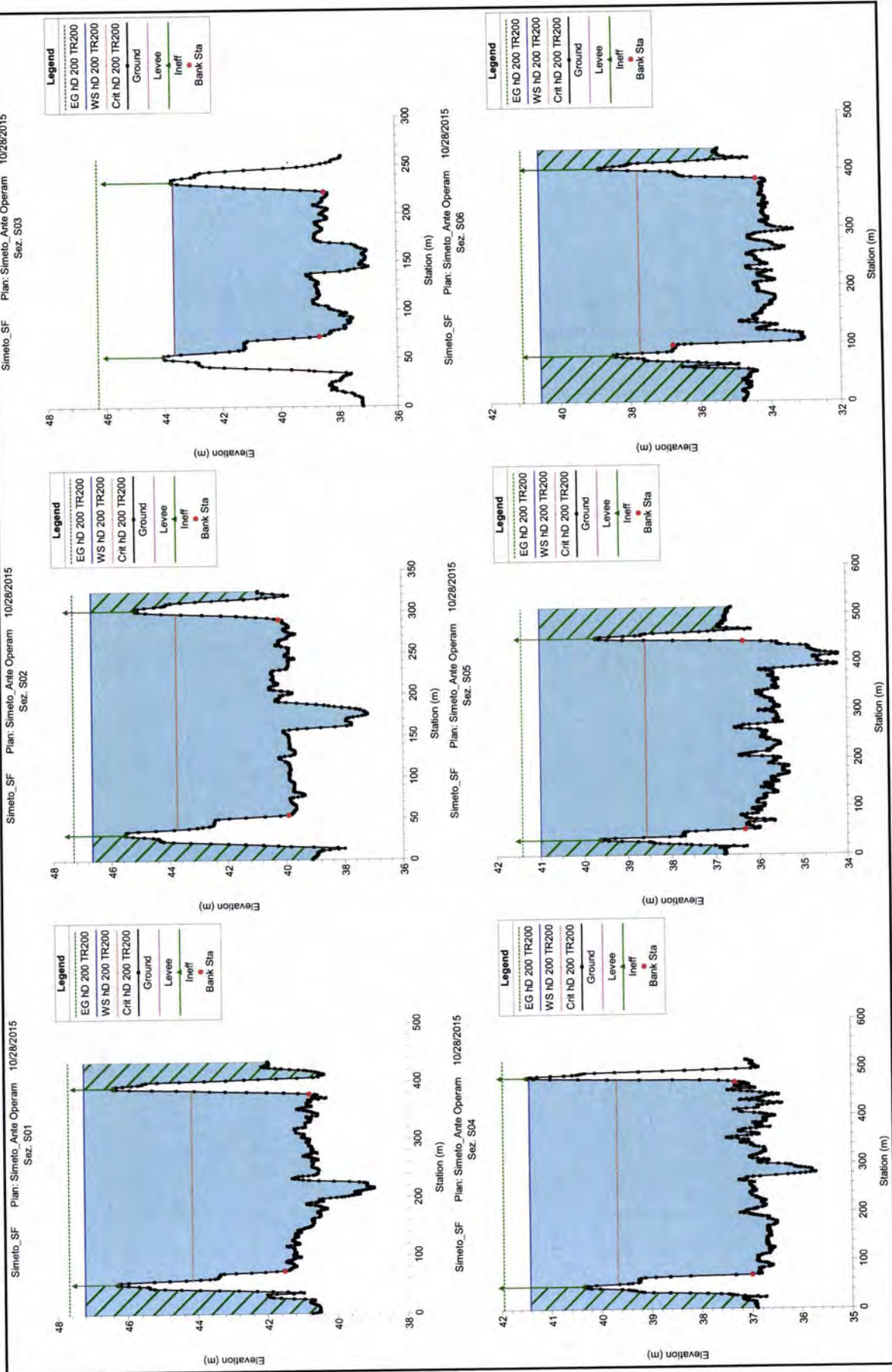




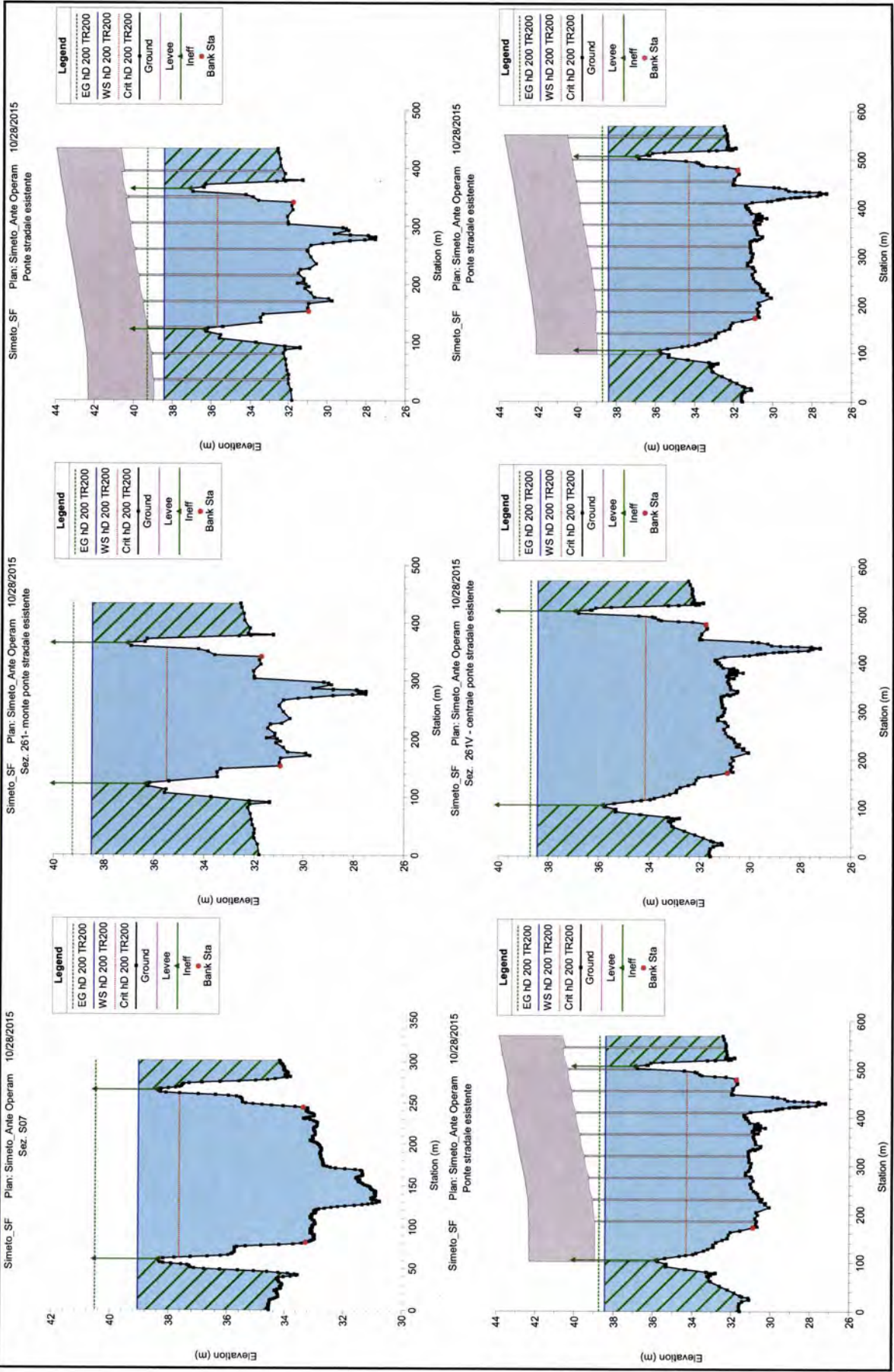


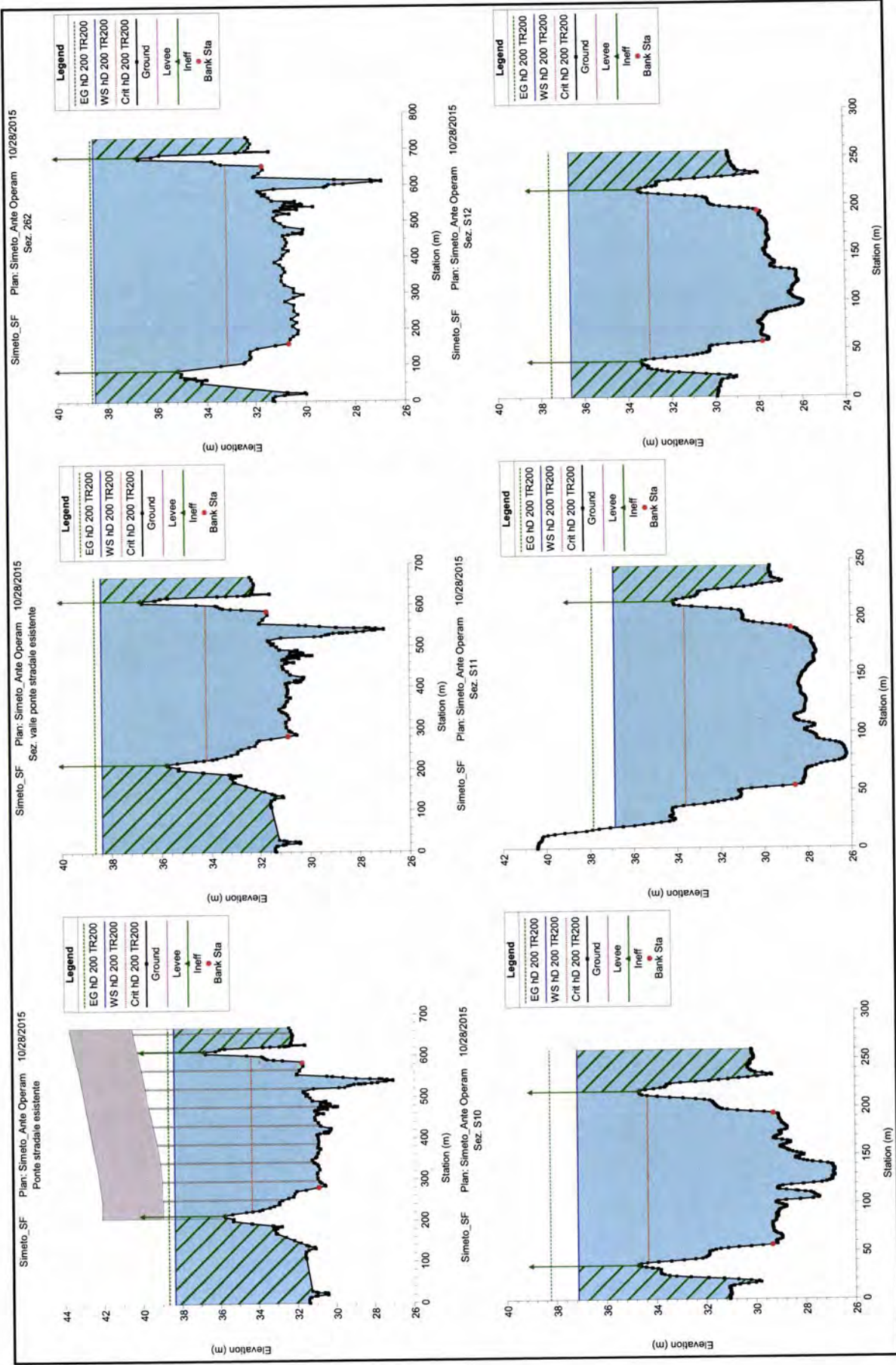




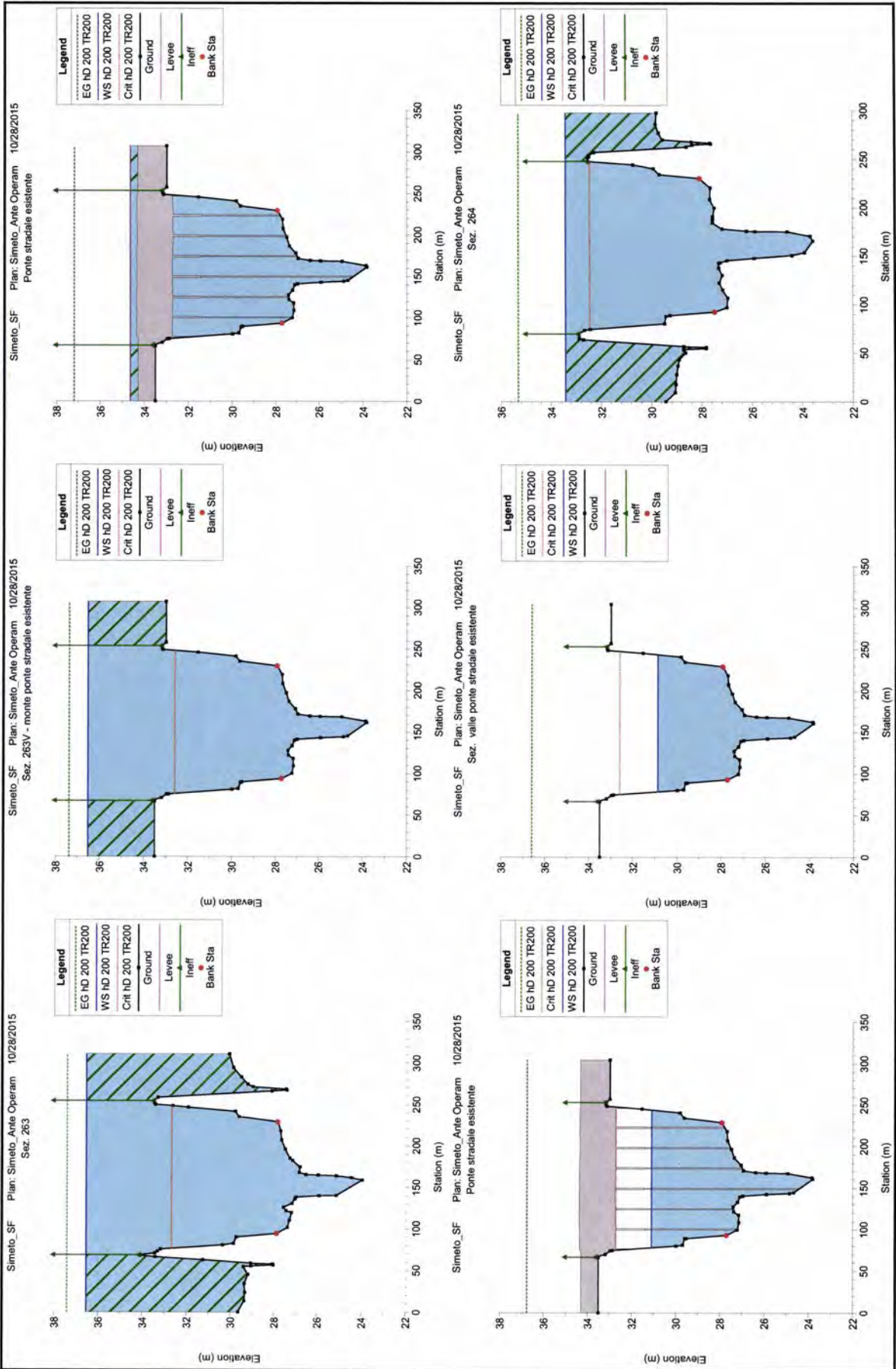




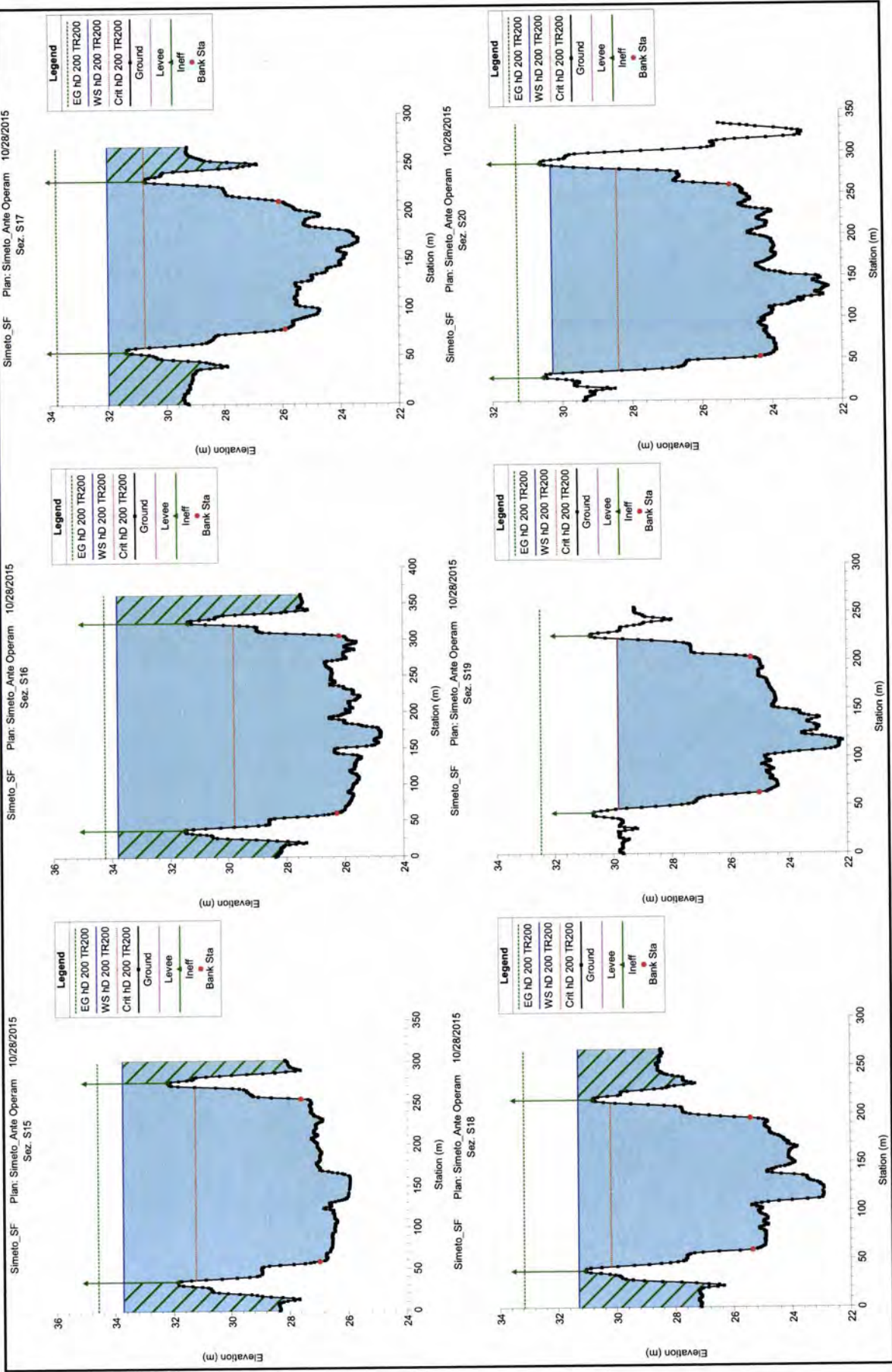


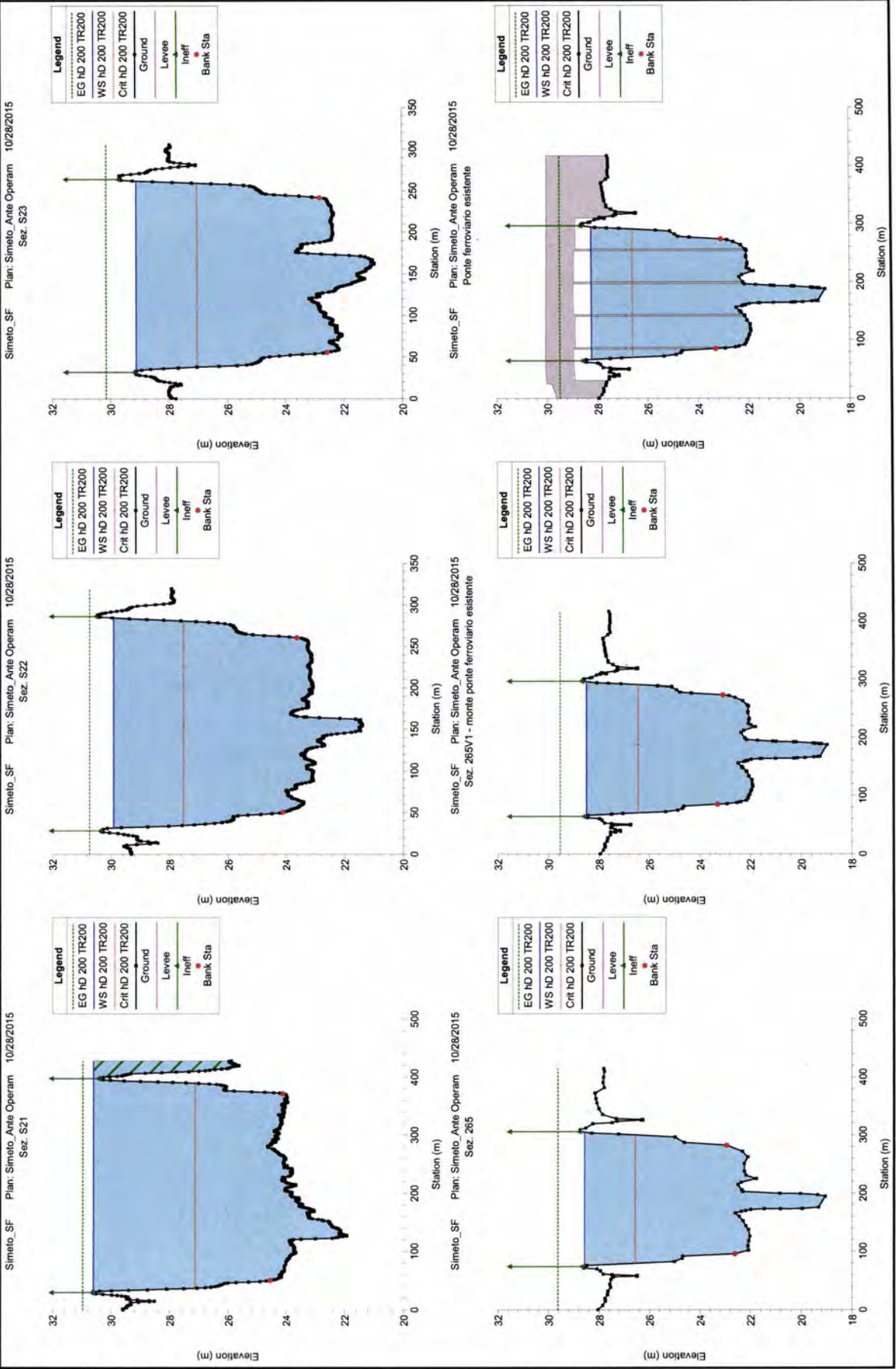




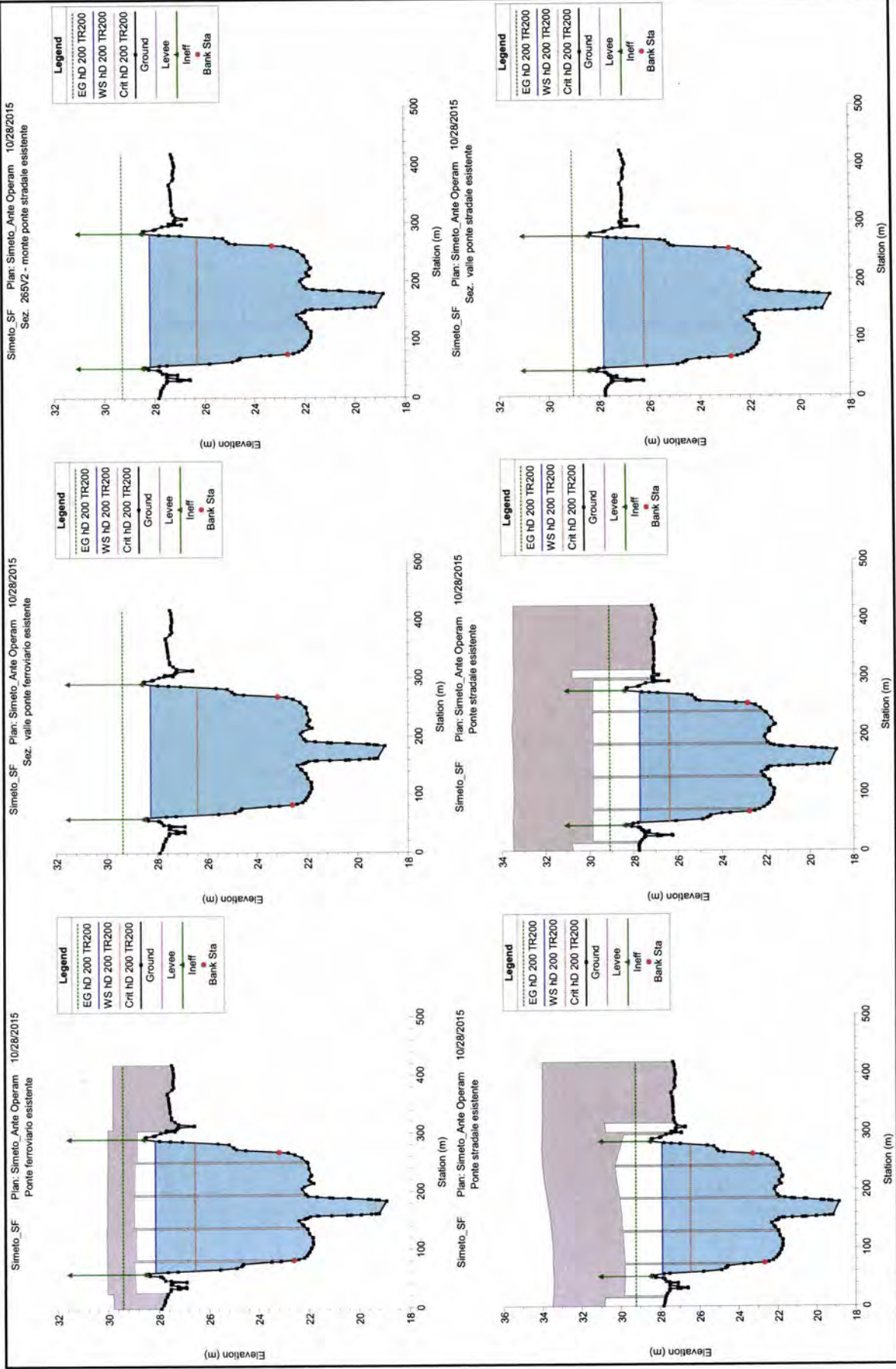




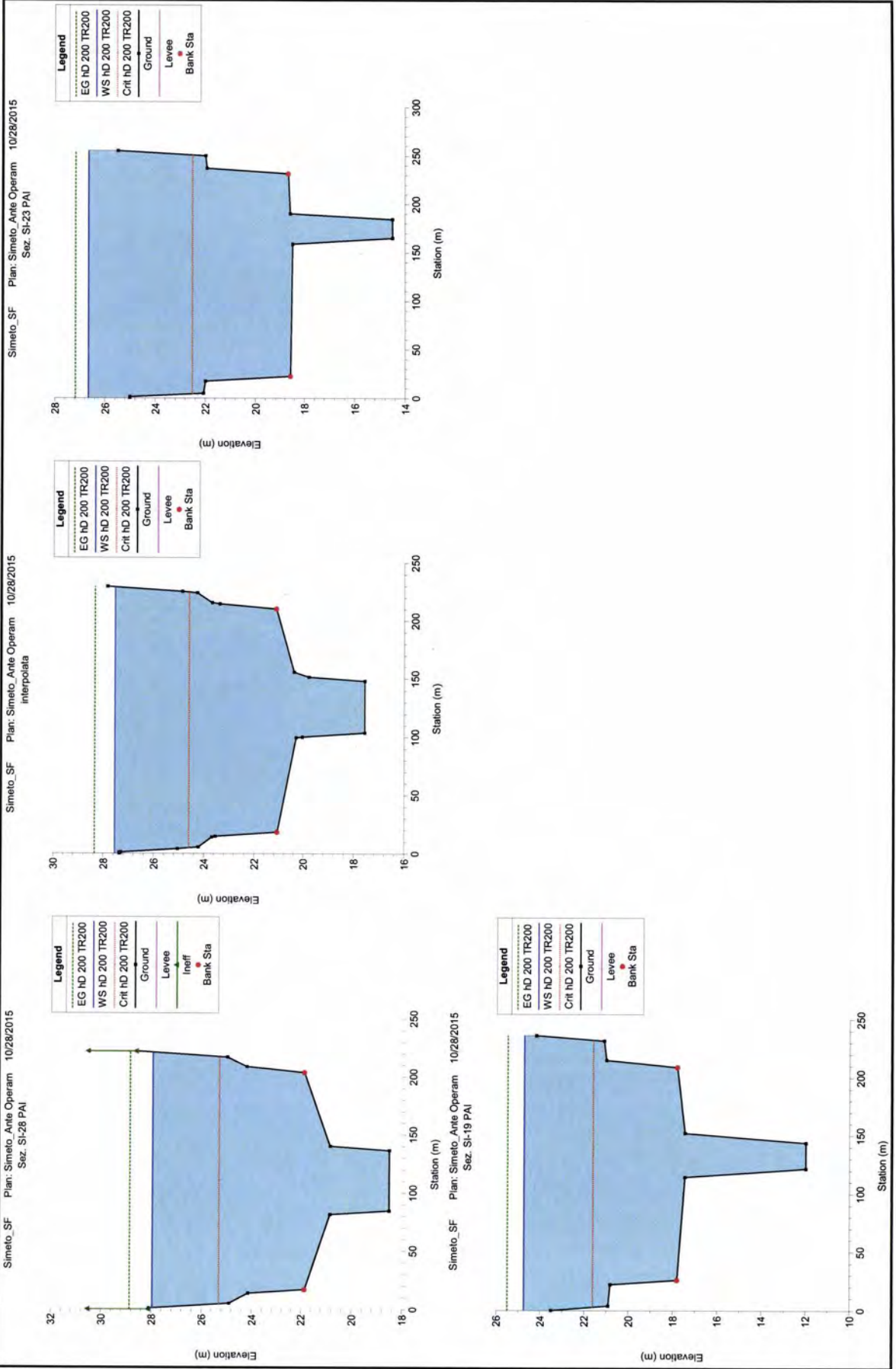


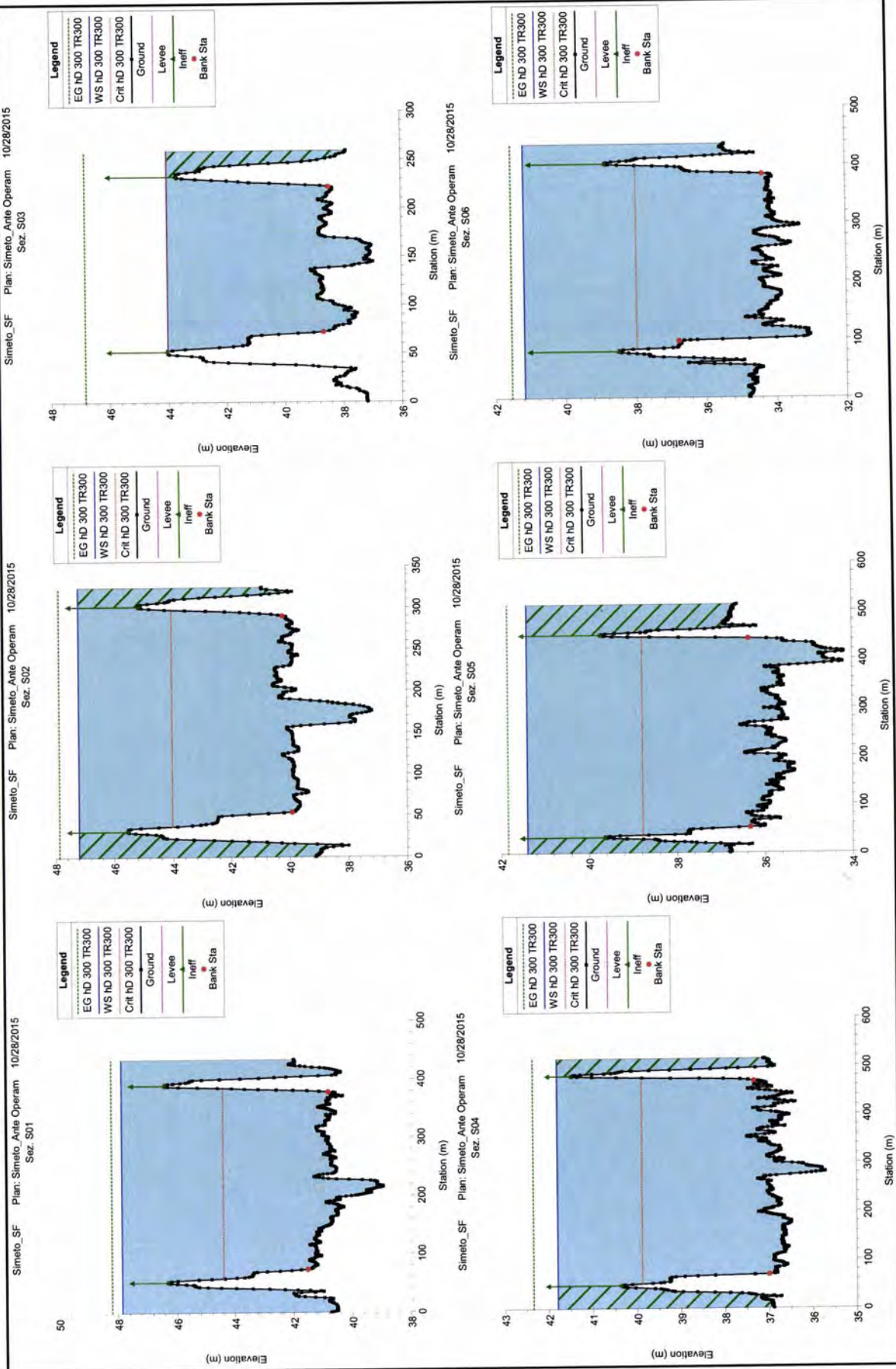




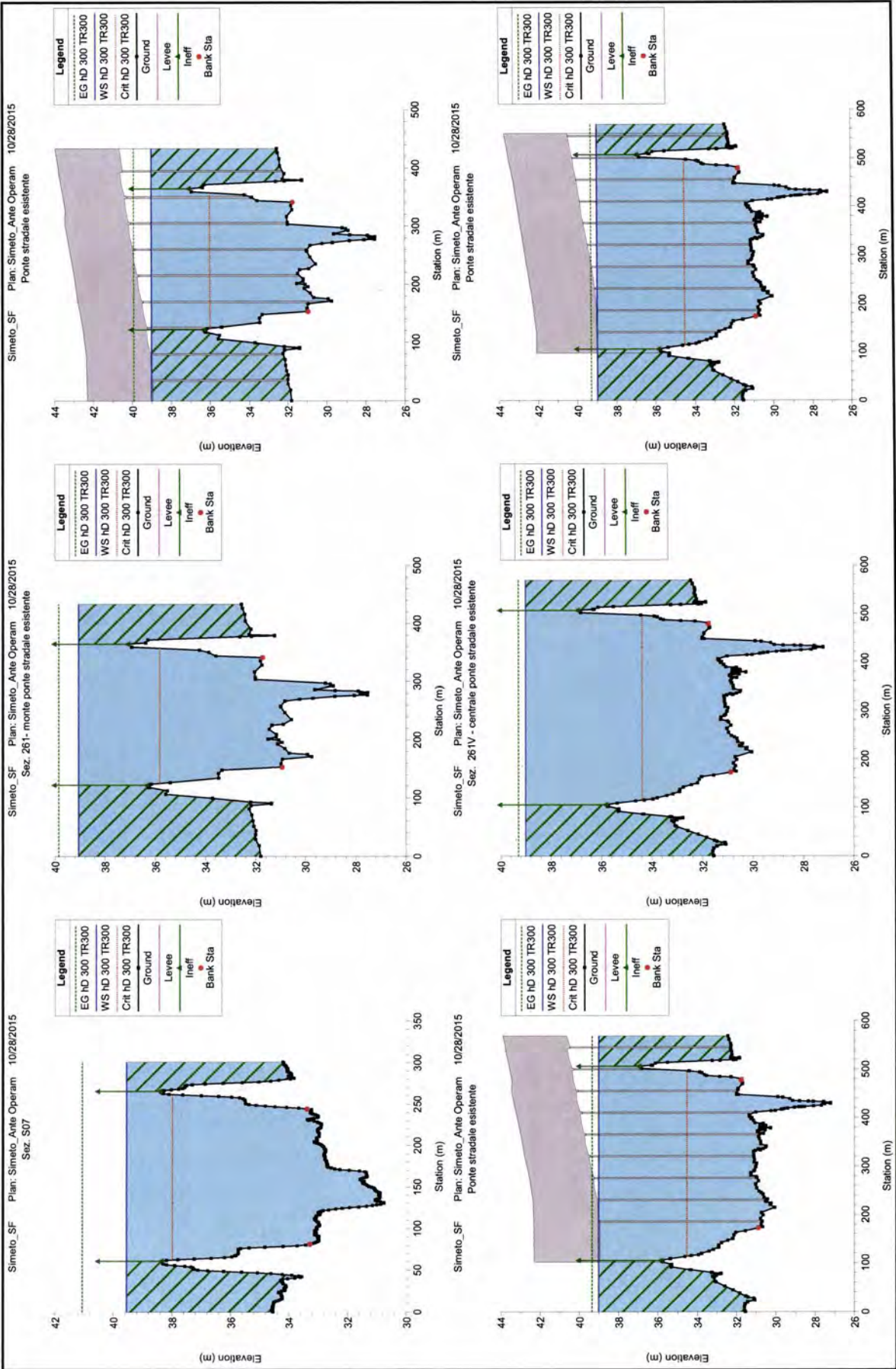




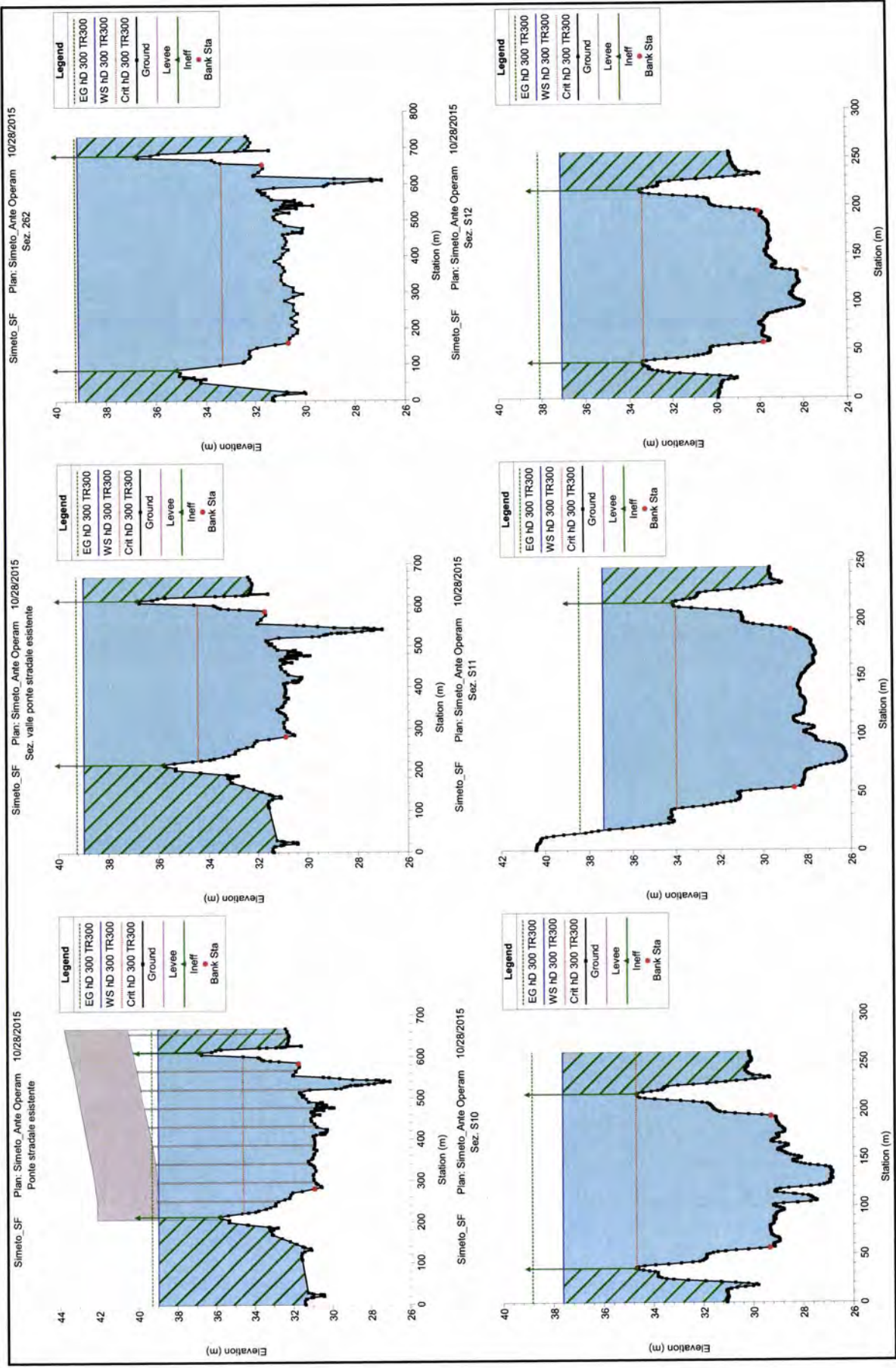


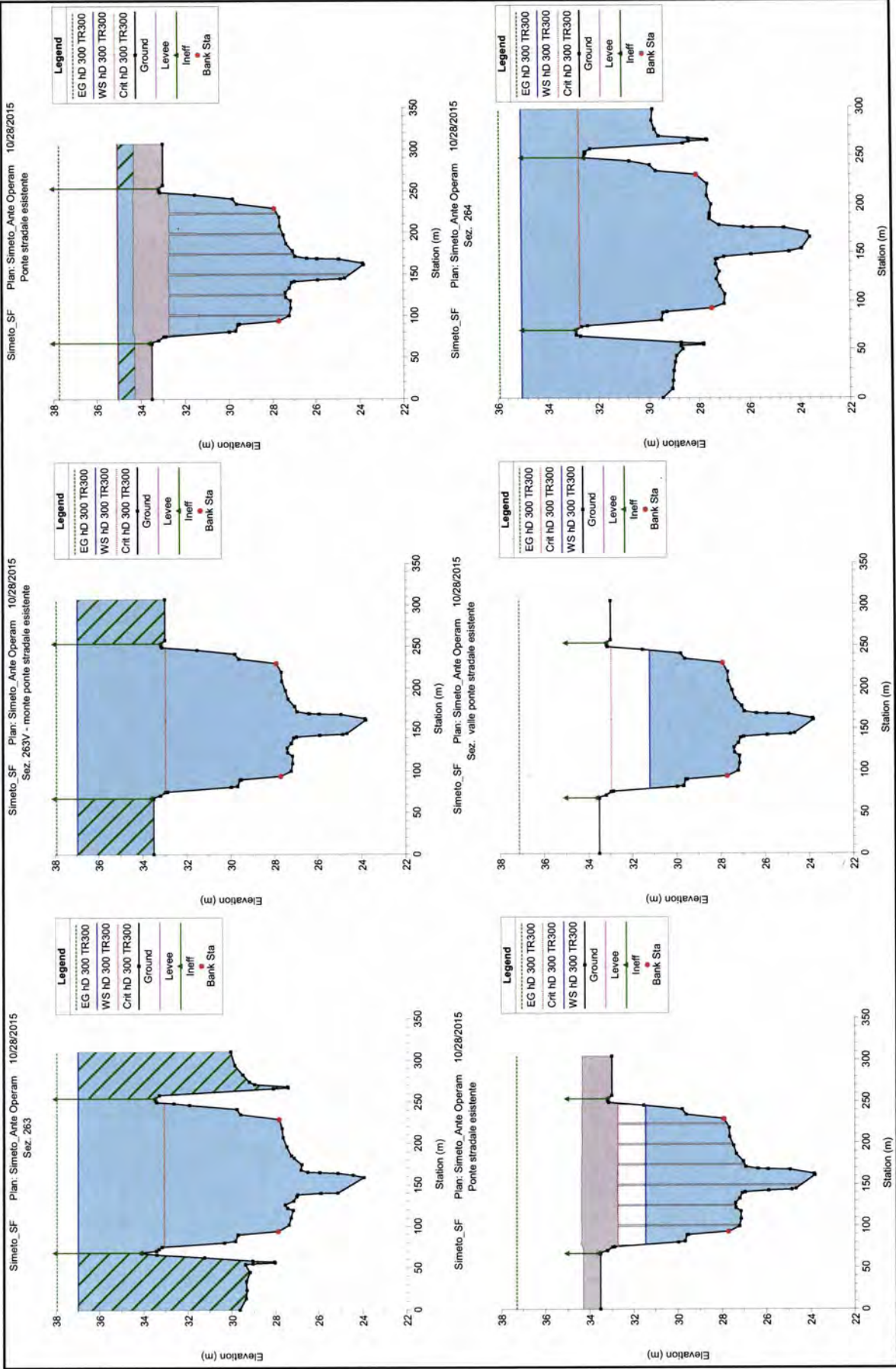




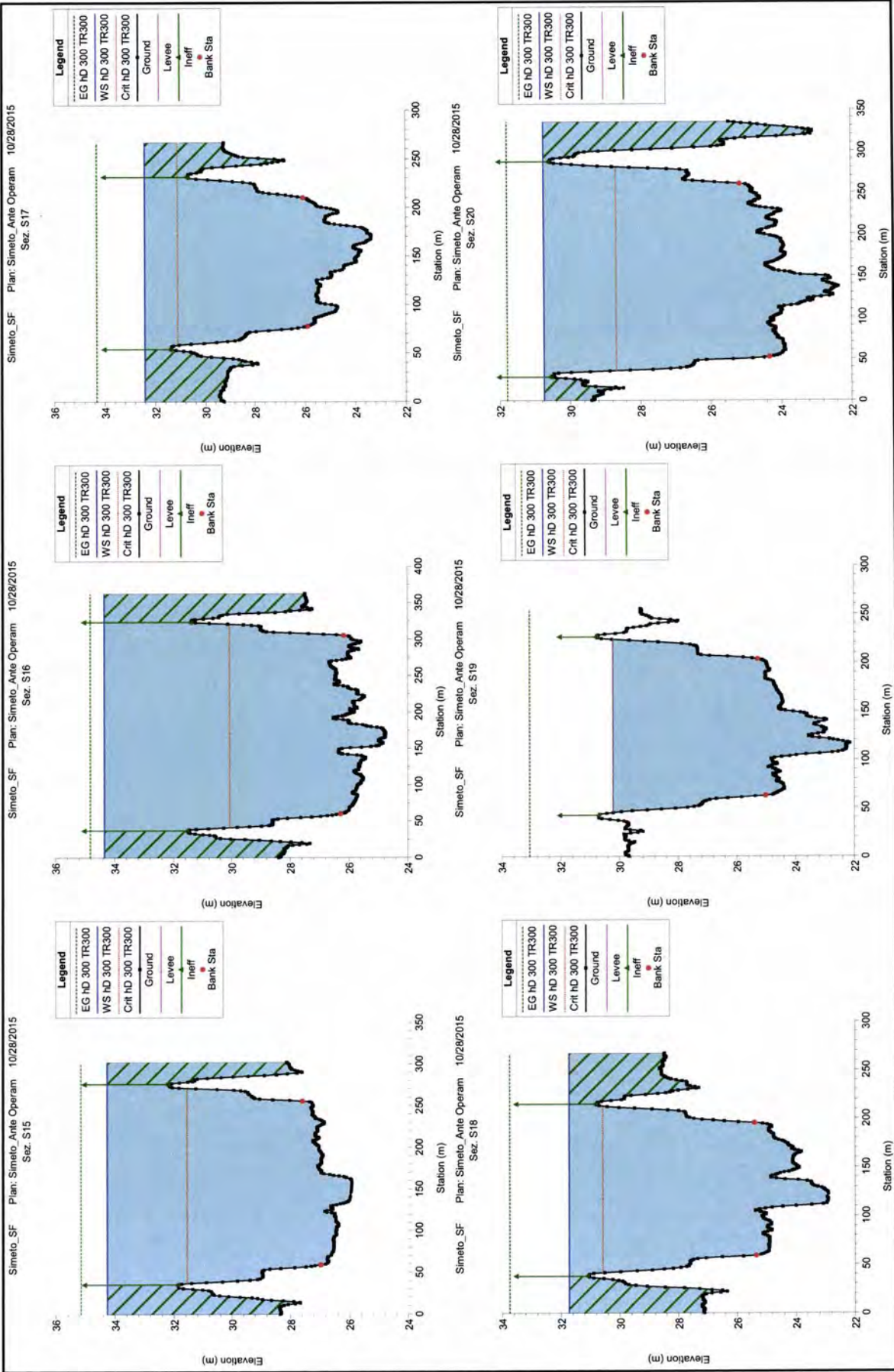




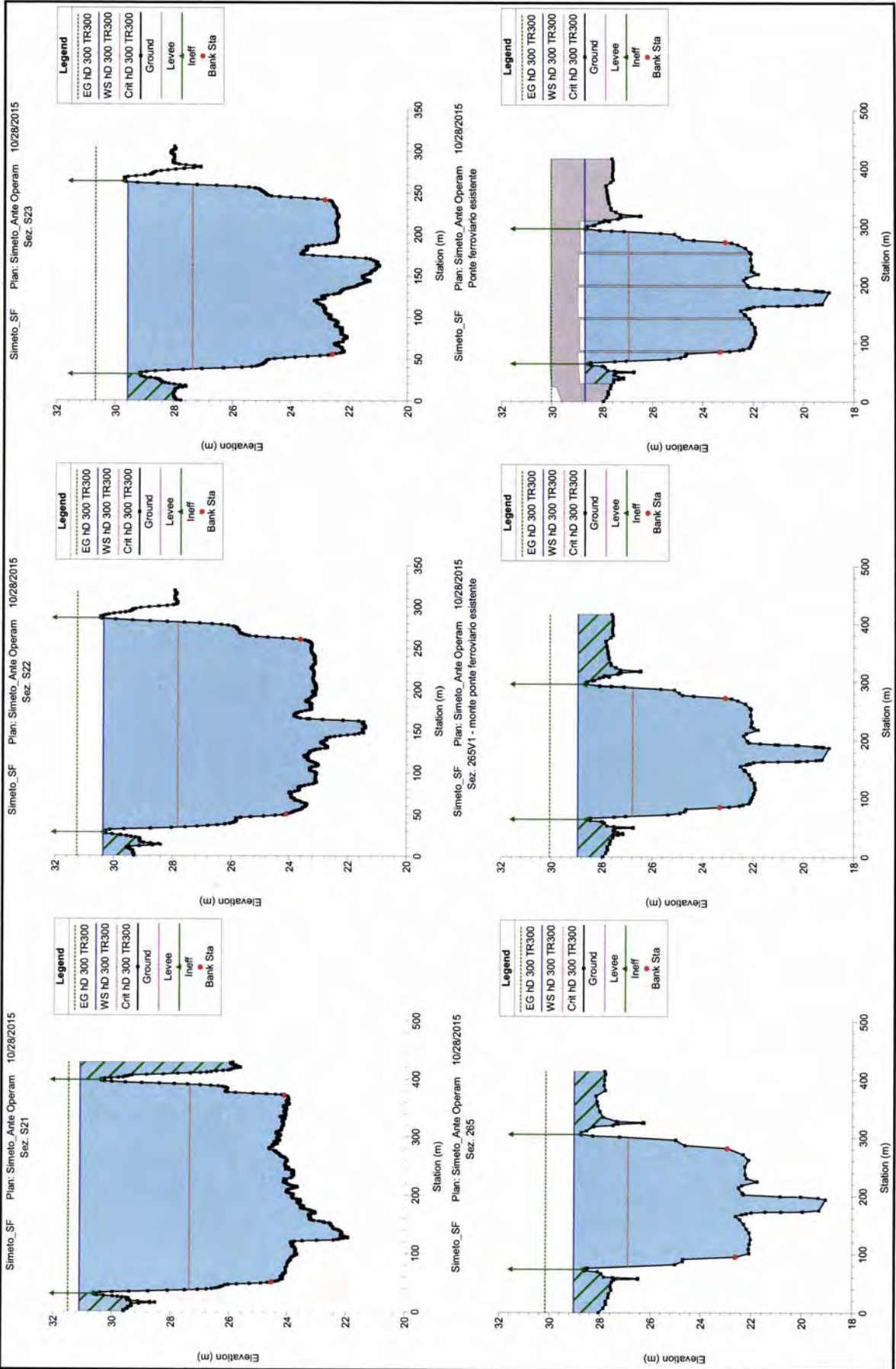


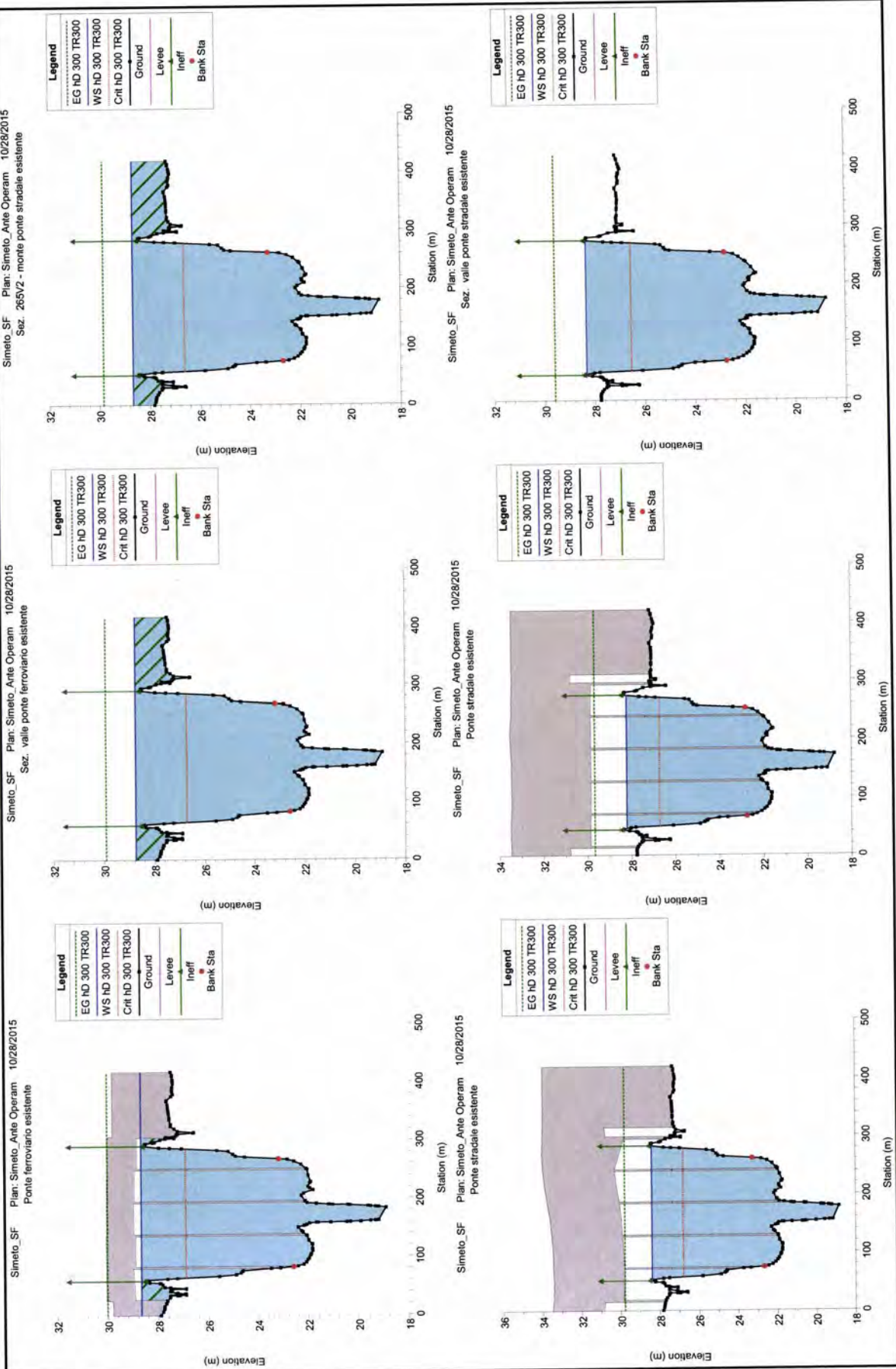


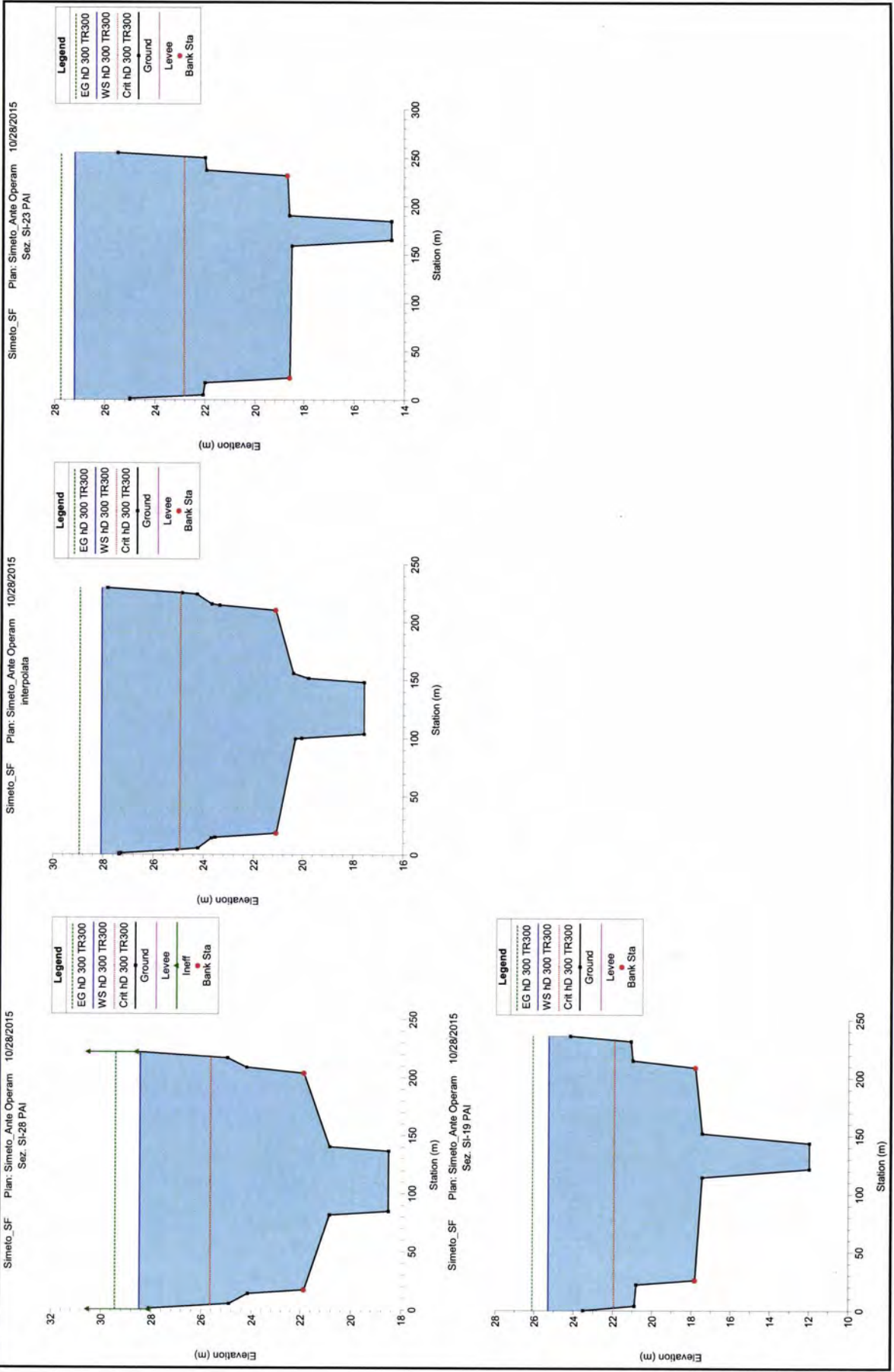




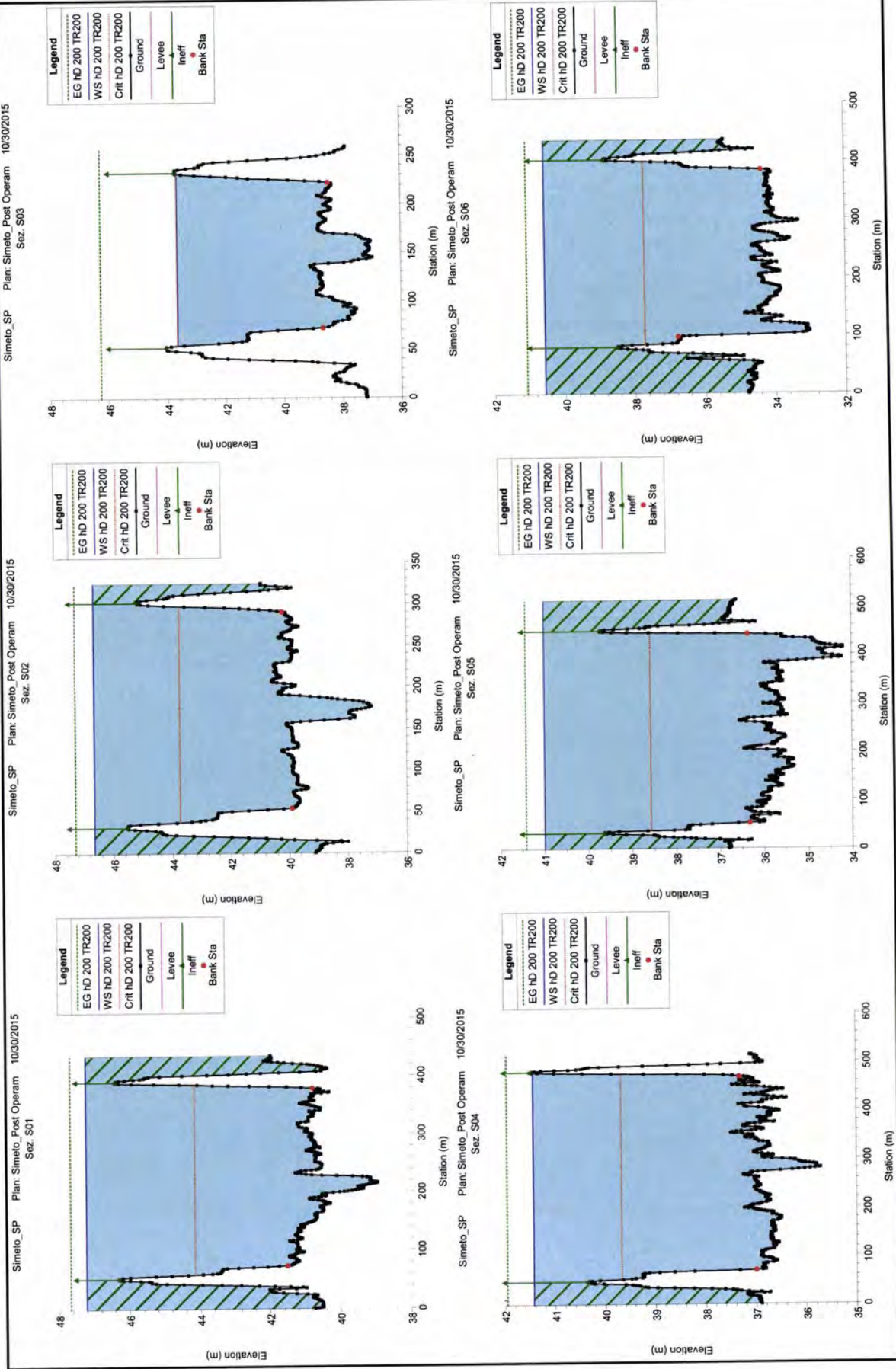


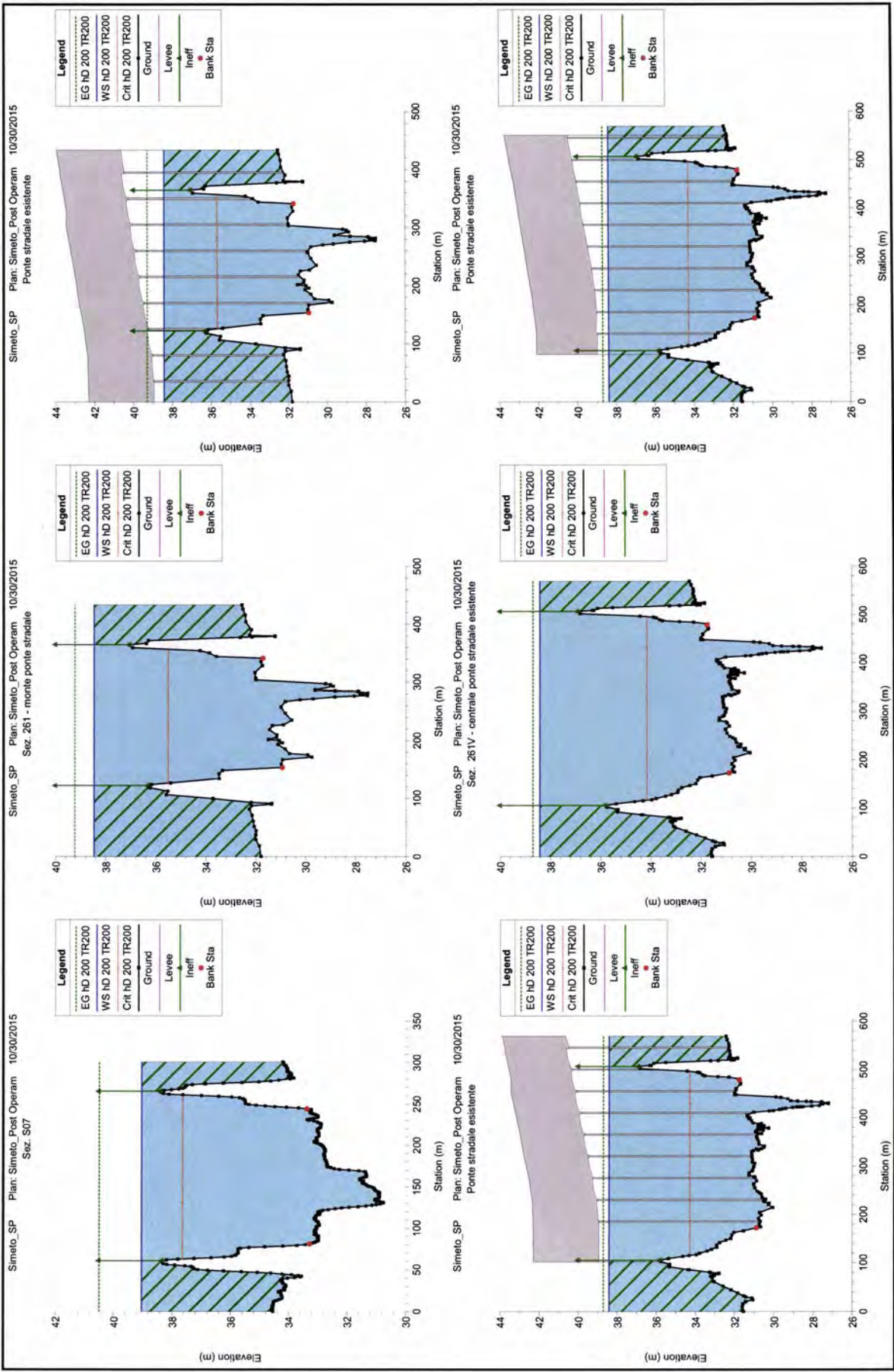




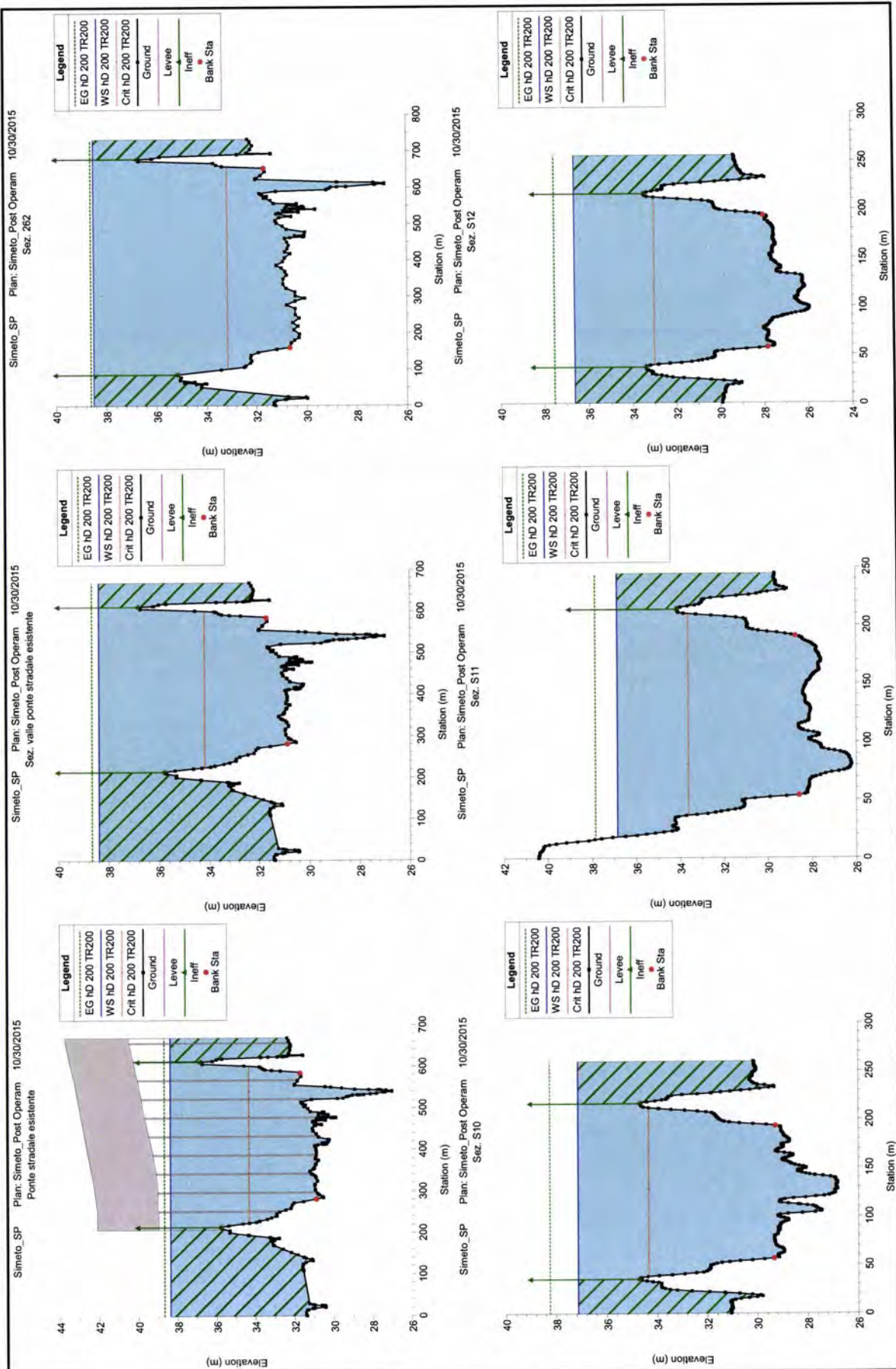




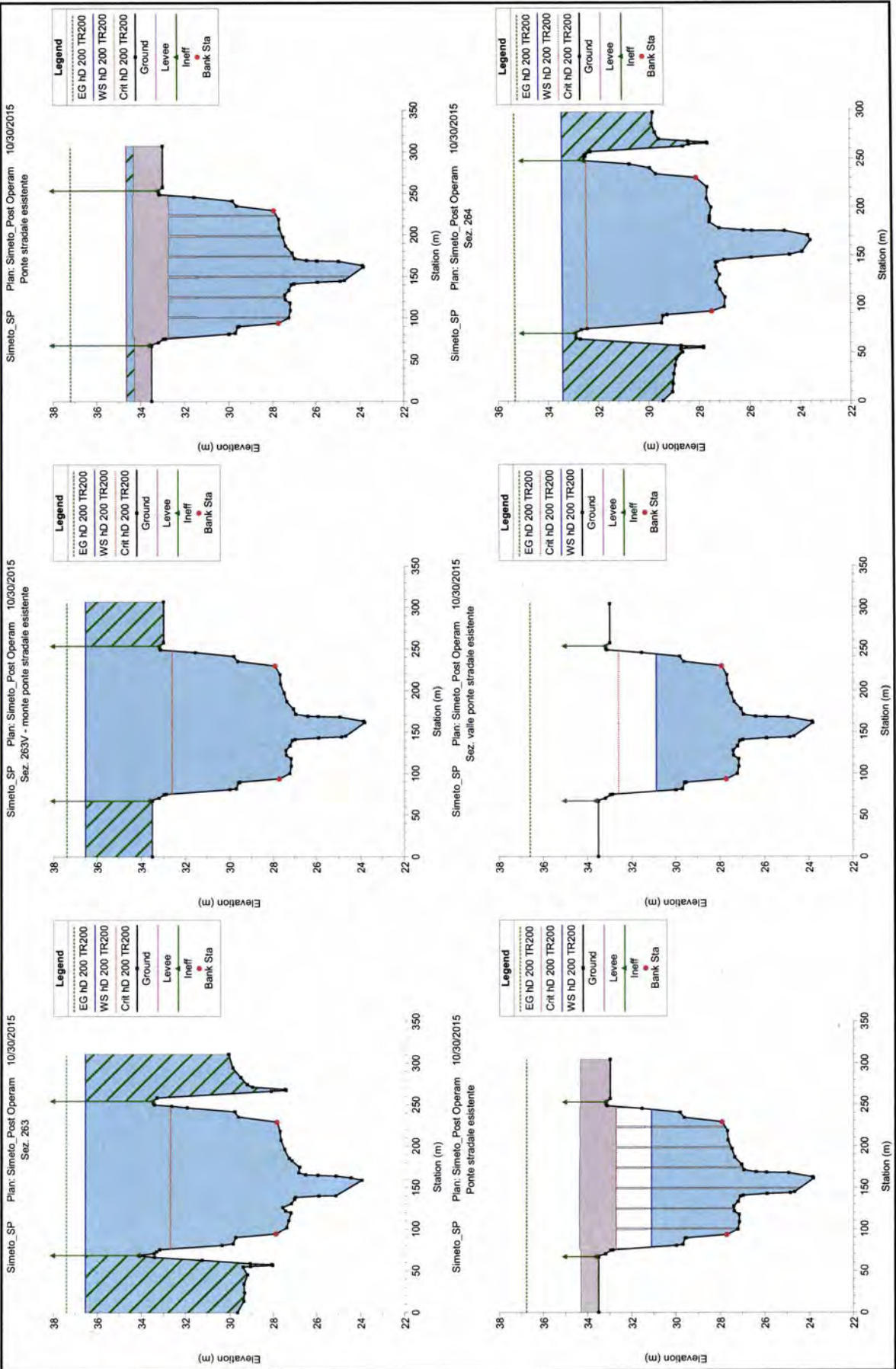


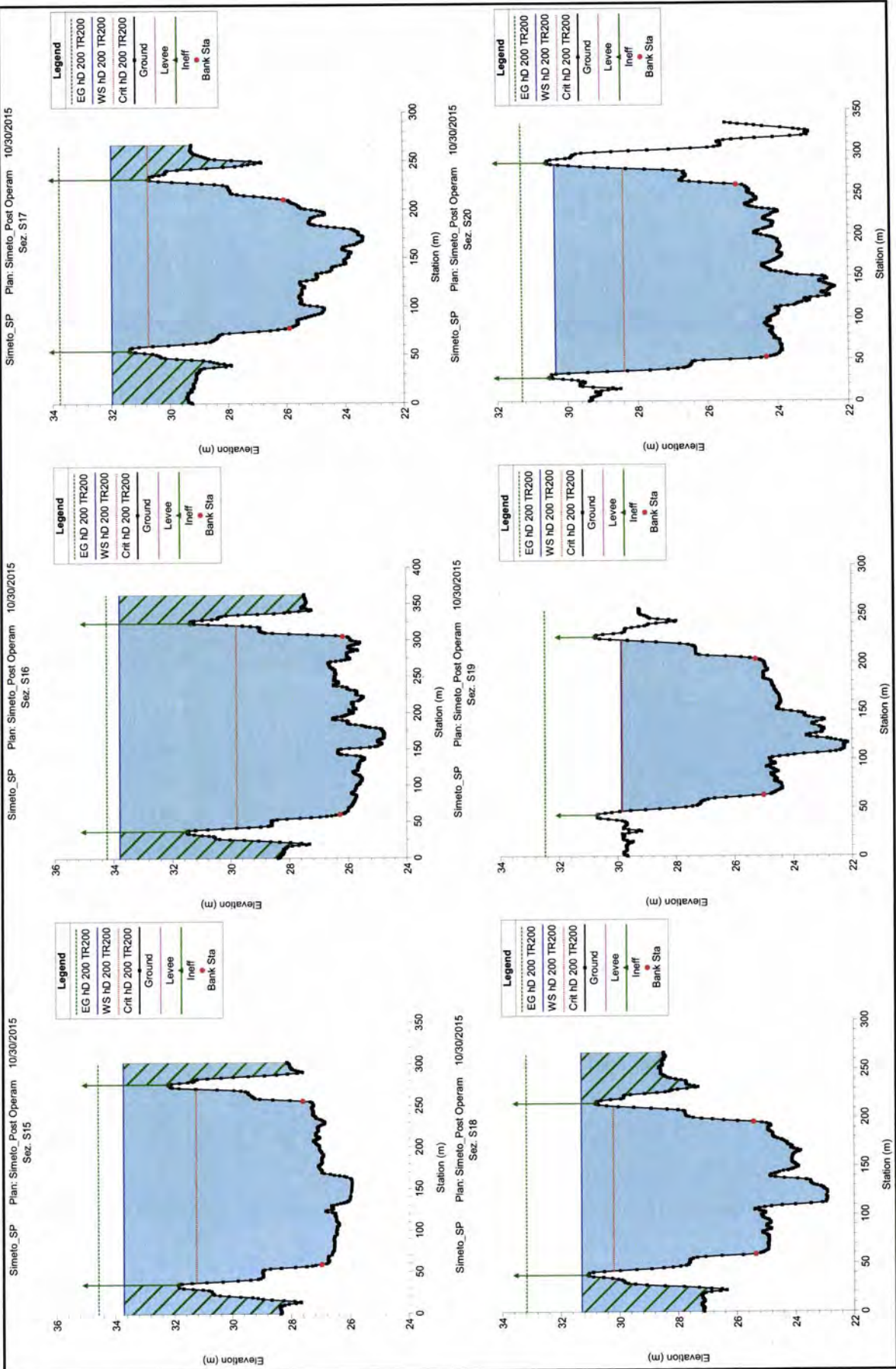




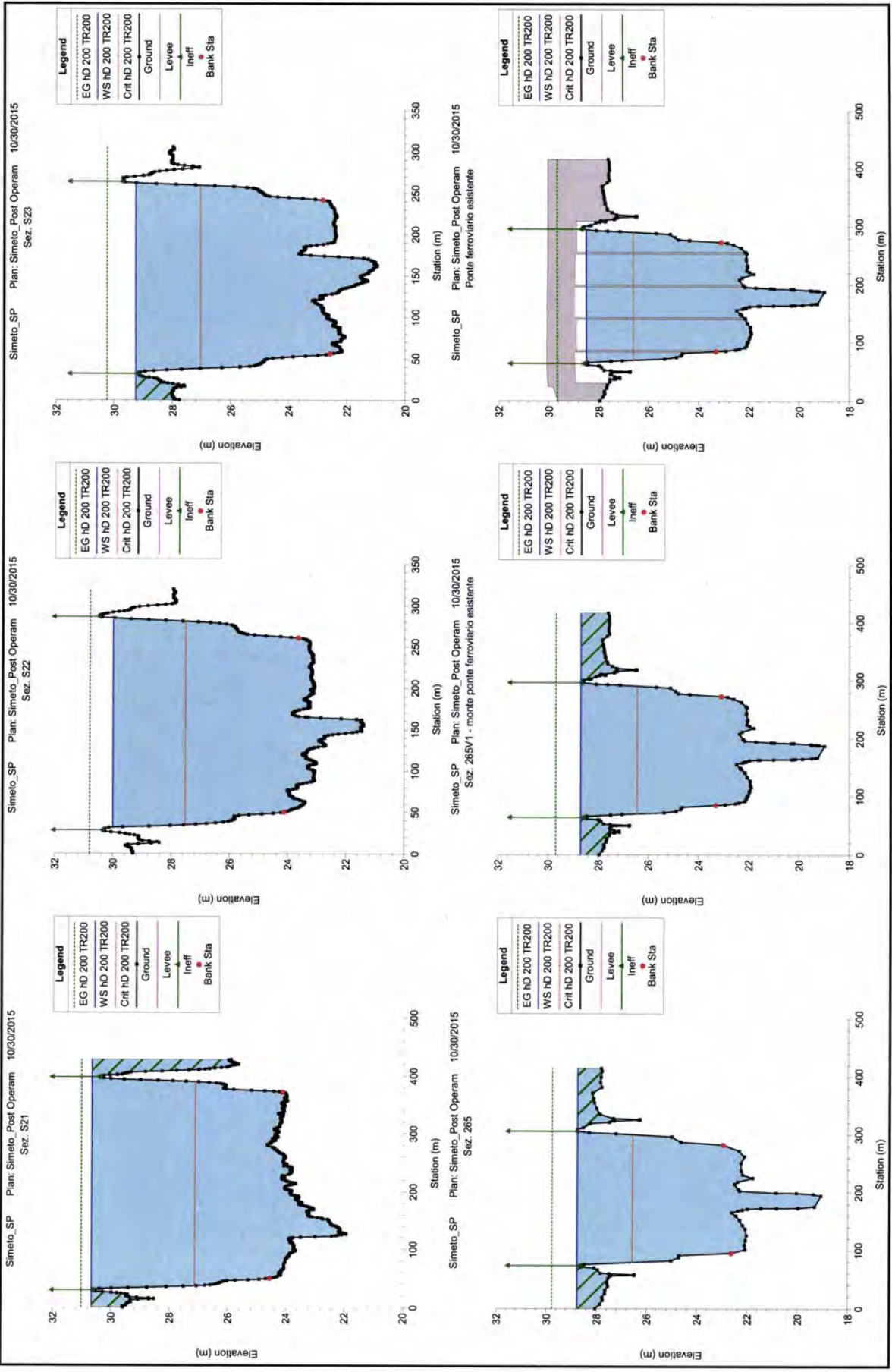




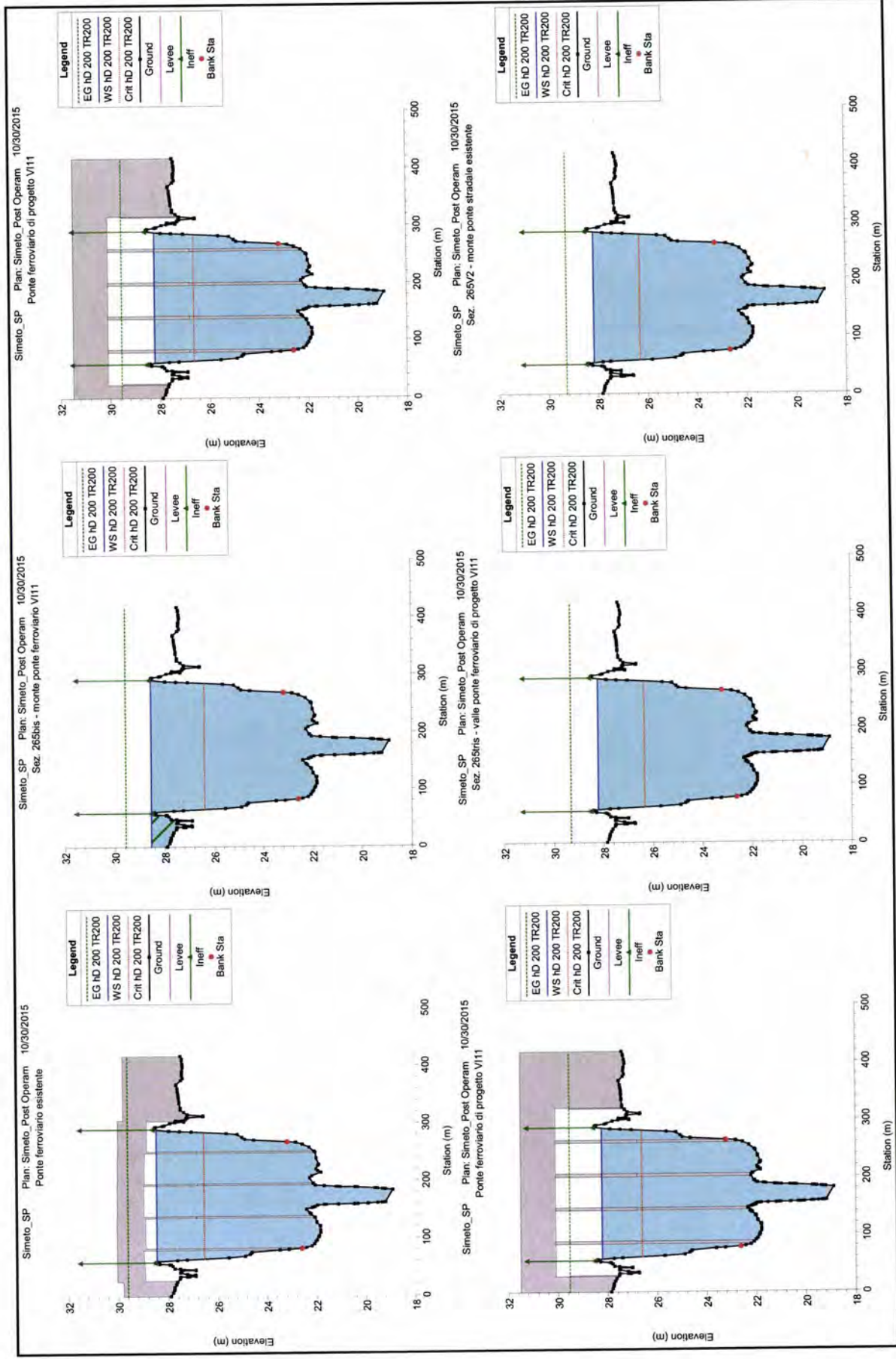









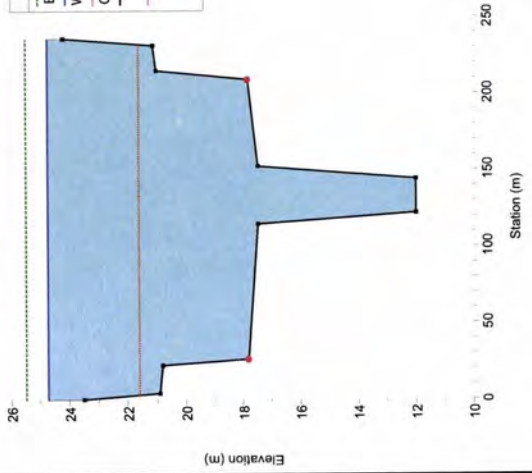




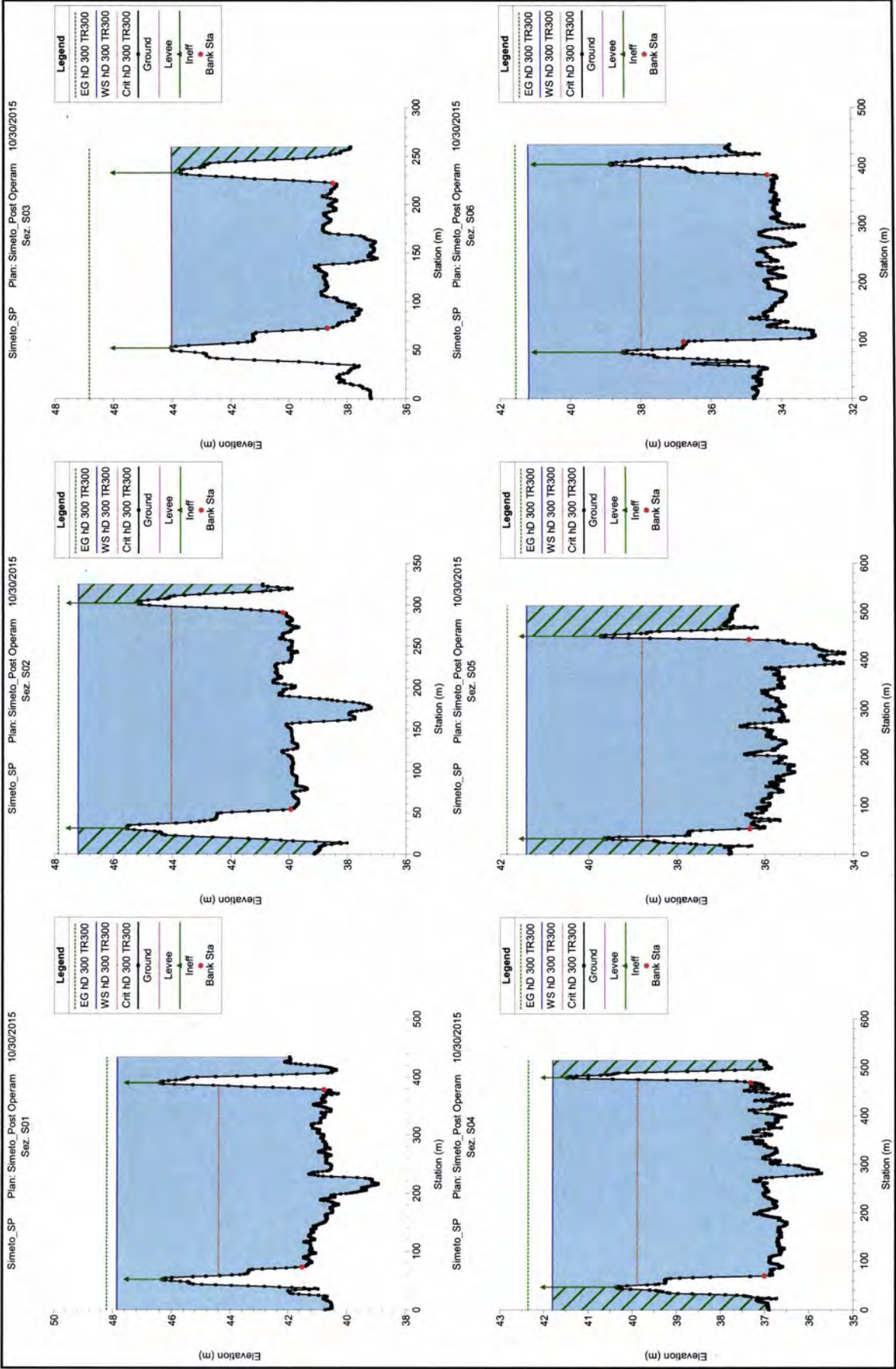


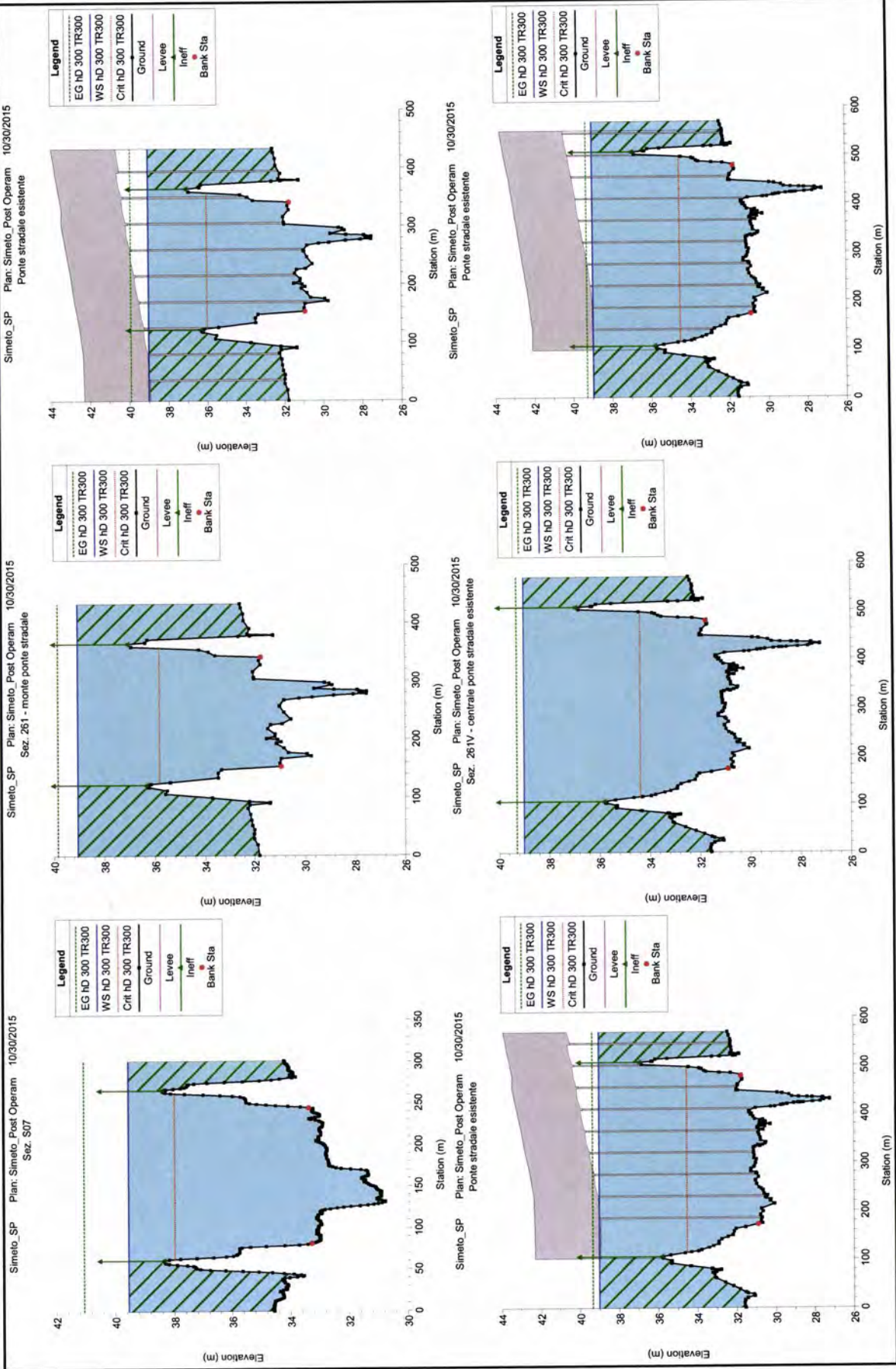
Simeto\_SP Plan: Simeto Post Operam 10/30/2015  
Sez. SH-19 PAI

| Legend            |     |
|-------------------|-----|
| EG HD 200 TR200   | --- |
| WS HD 200 TR200   | --- |
| Crit HD 200 TR200 | --- |
| Ground            | --- |
| Levee             | --- |
| Bank Sta          | •   |

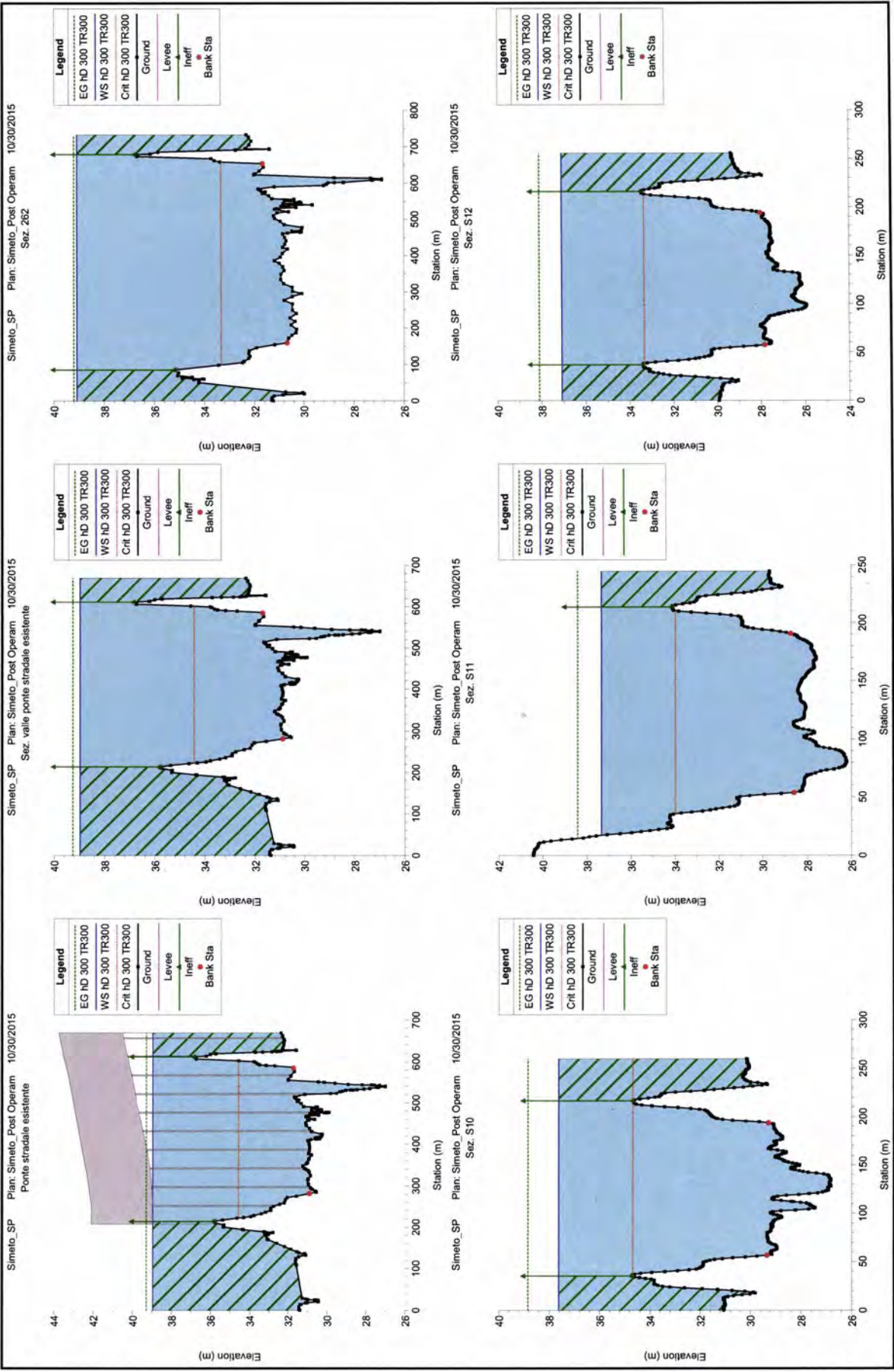




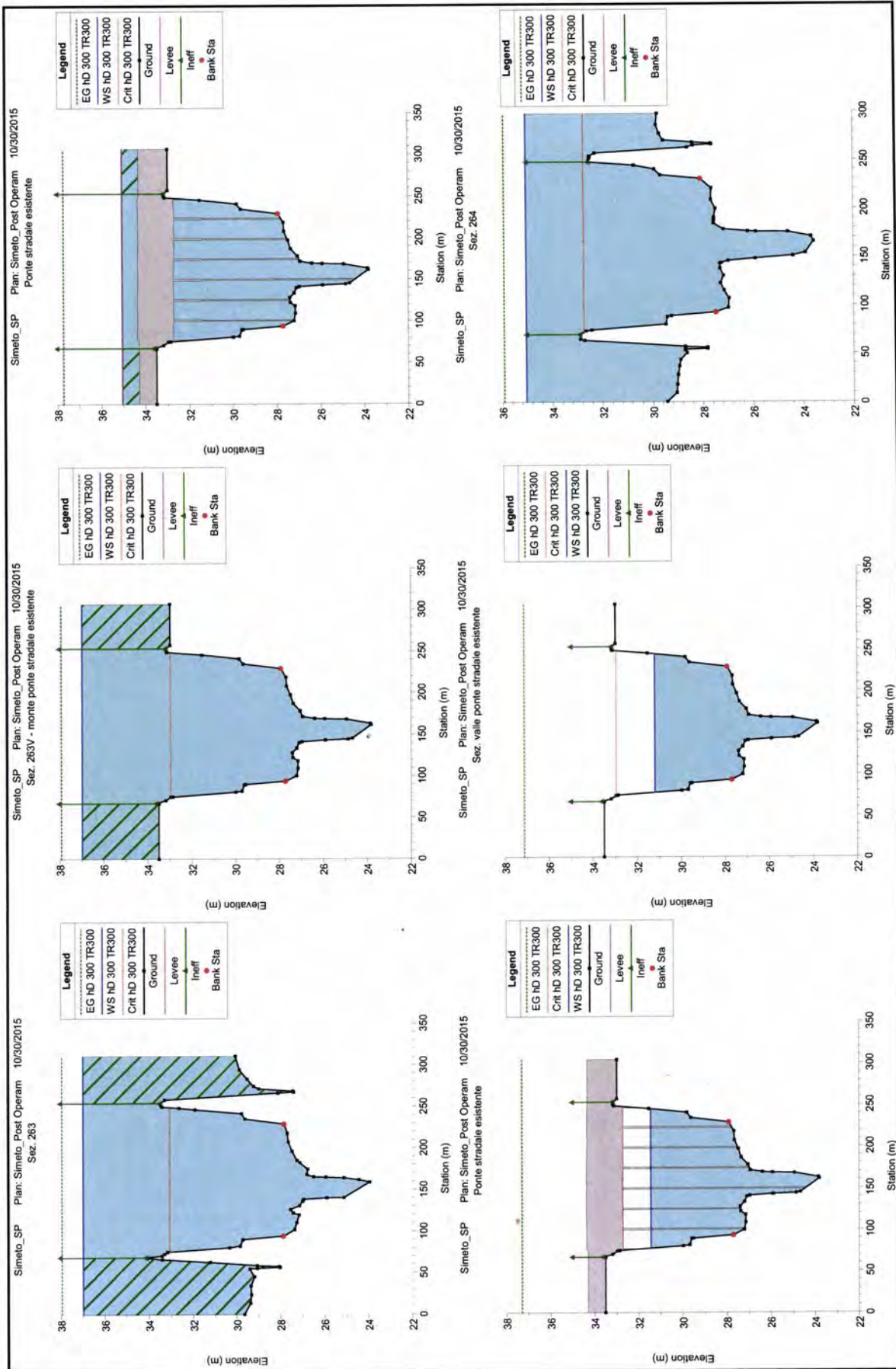


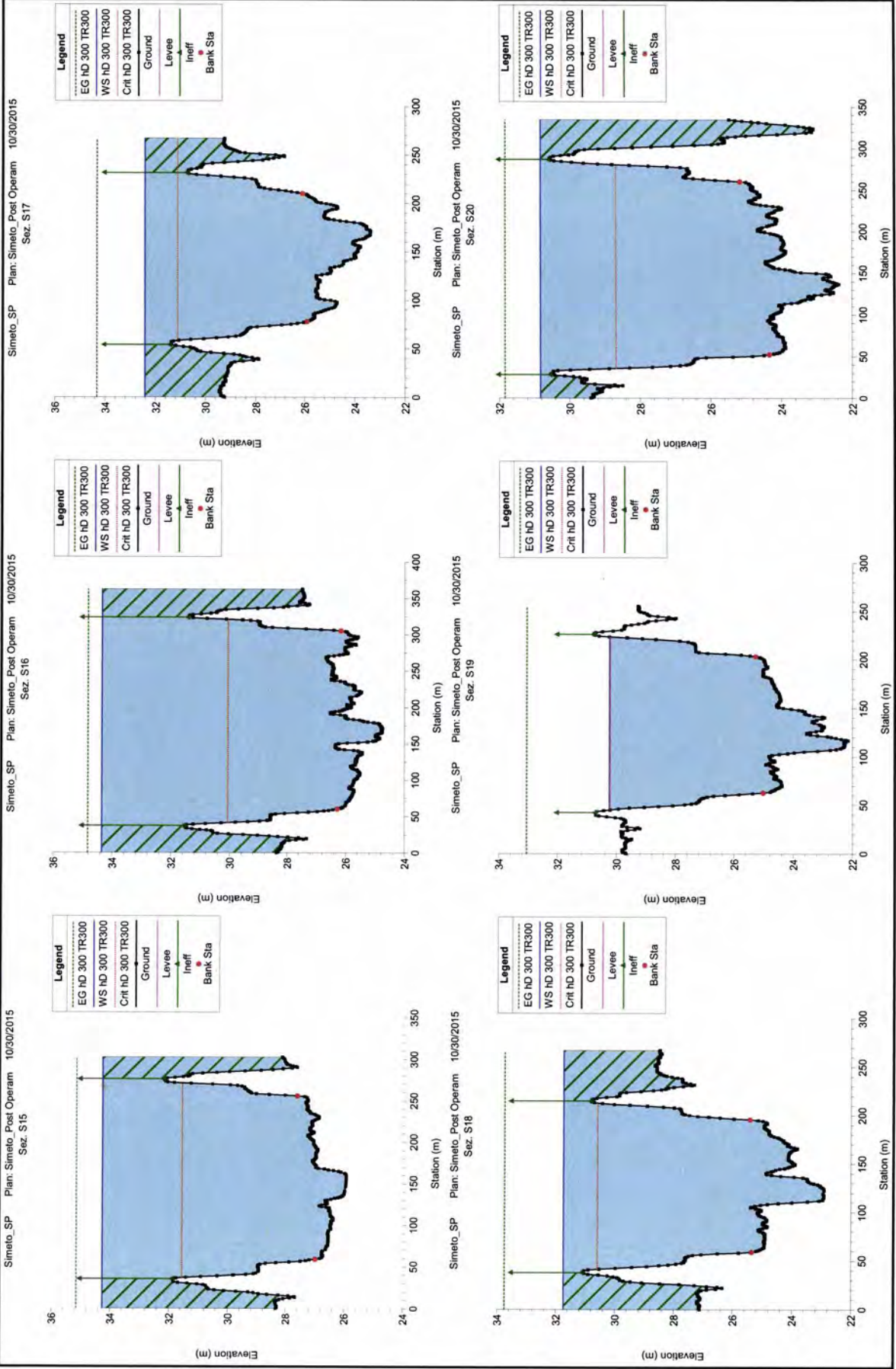




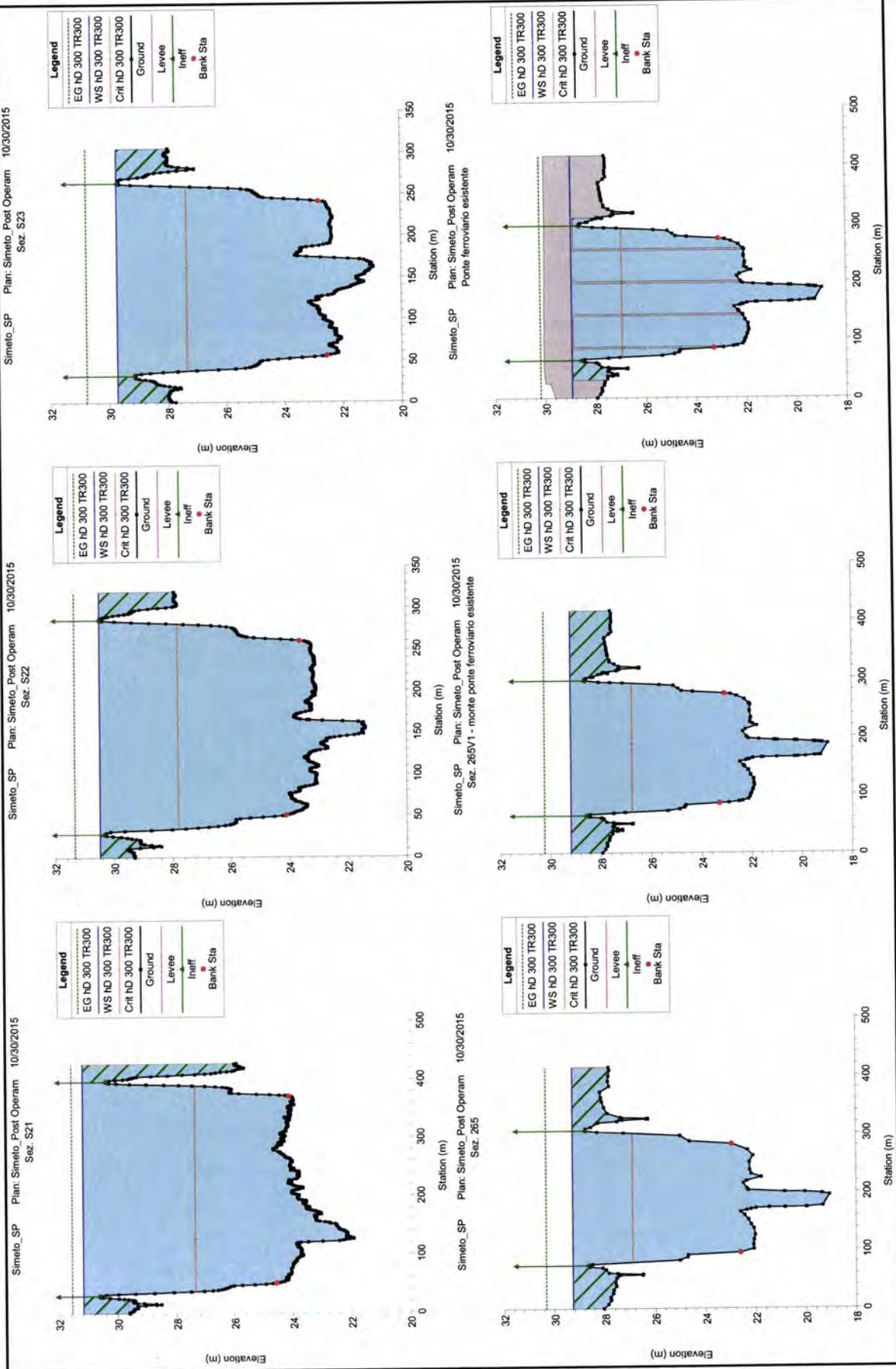




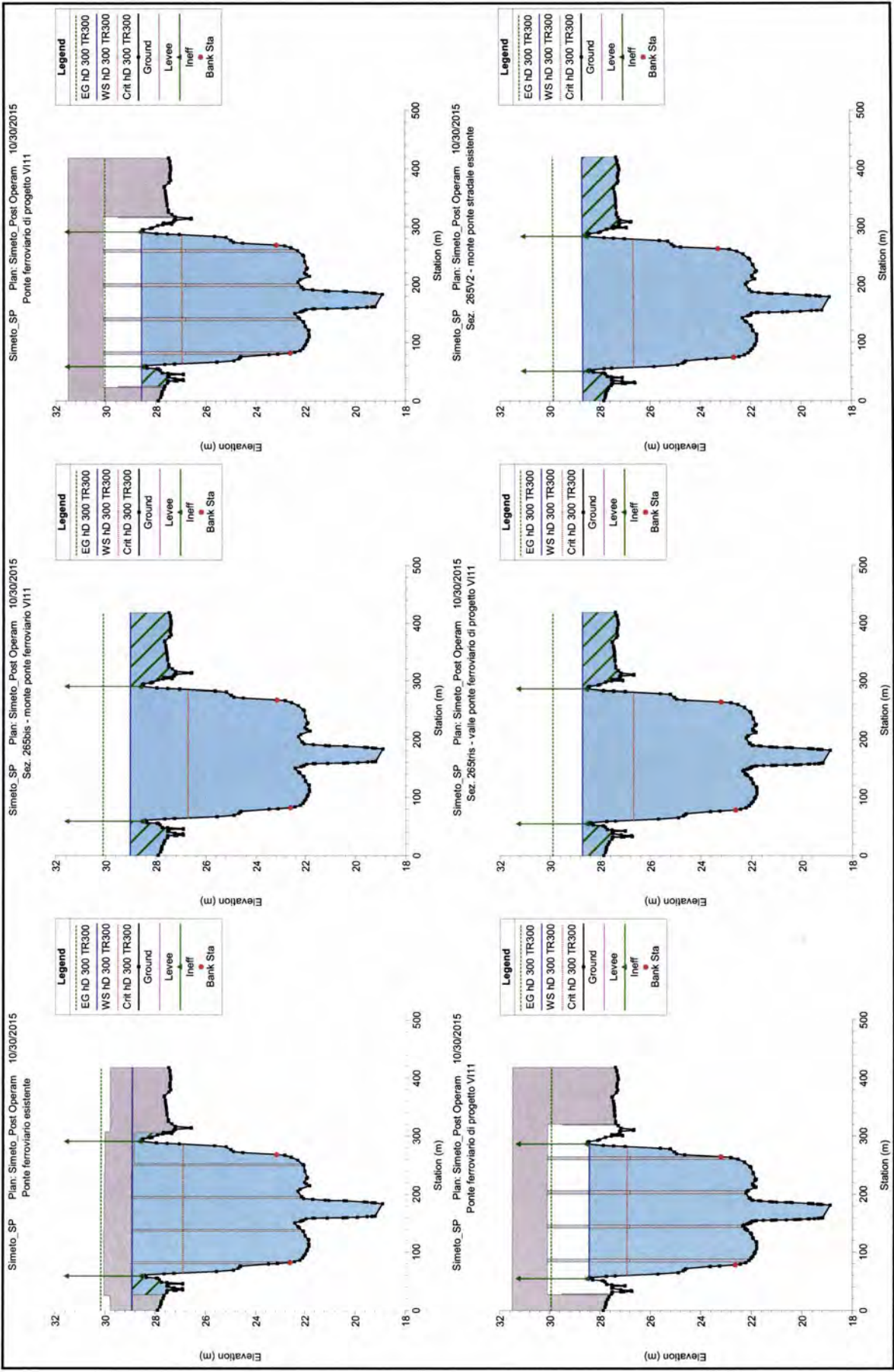












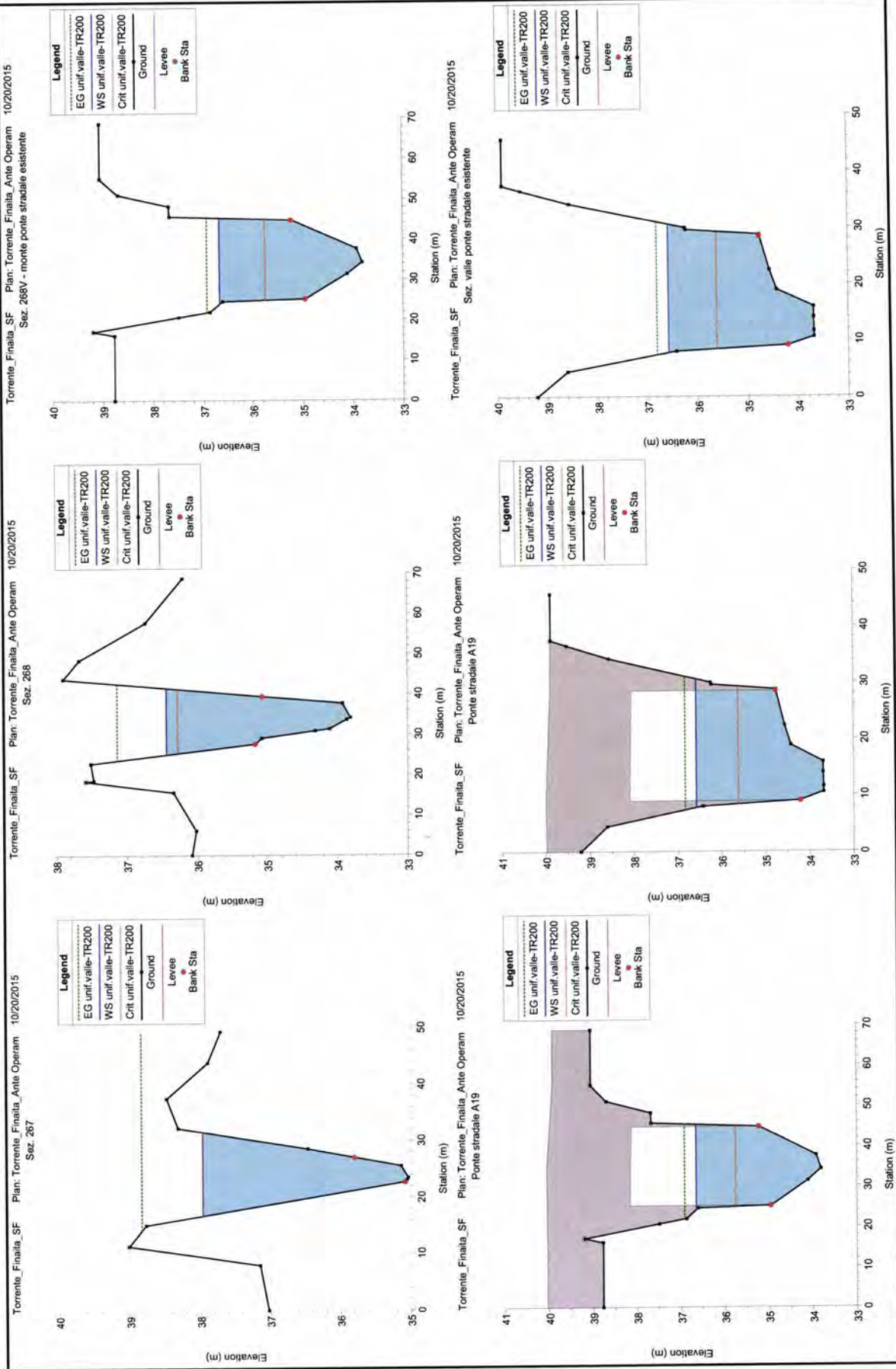


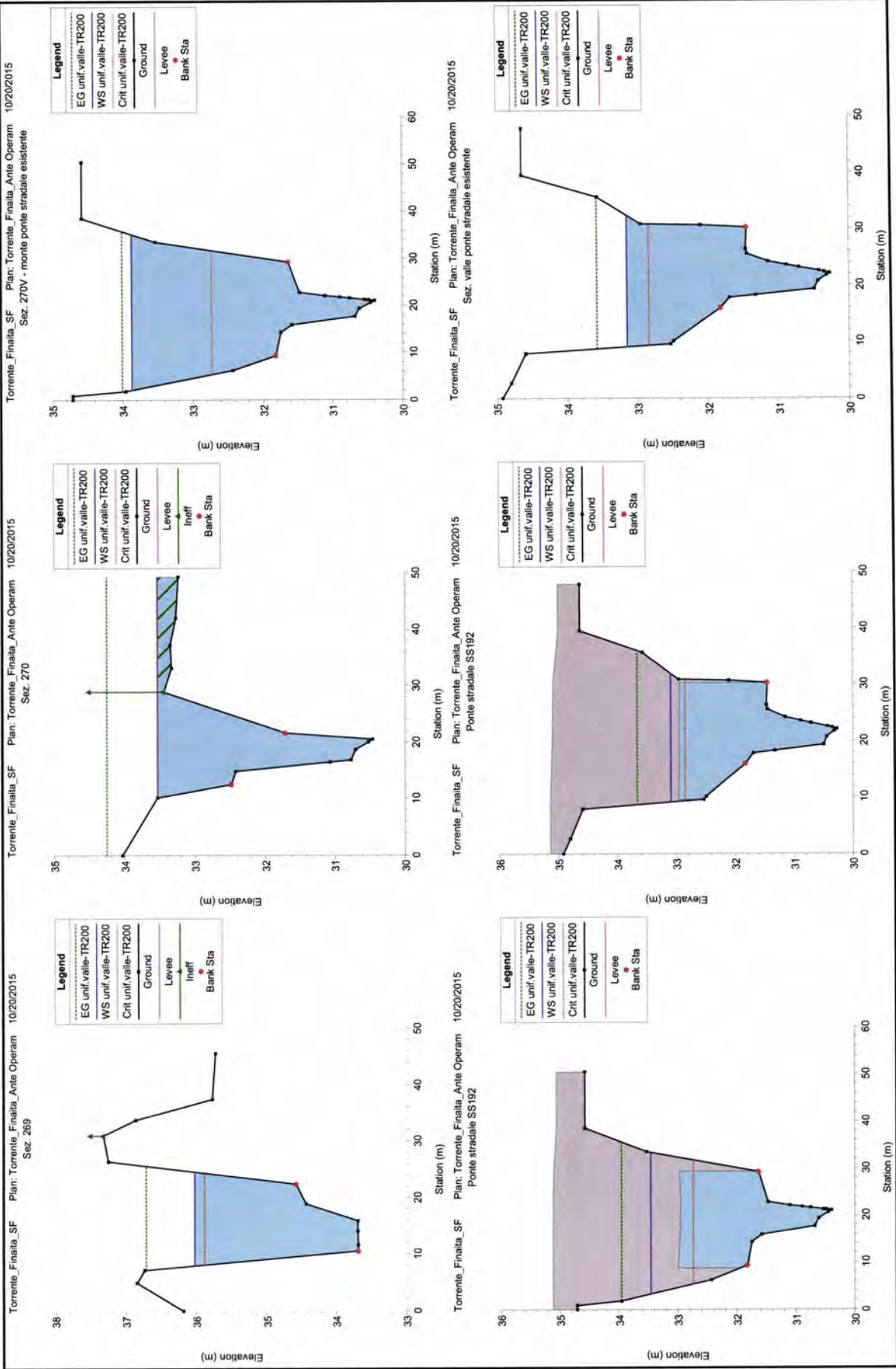


Simelo\_SP Plan: Simelo\_Post Operam 10/30/2015  
Sez. SI-19 PAI

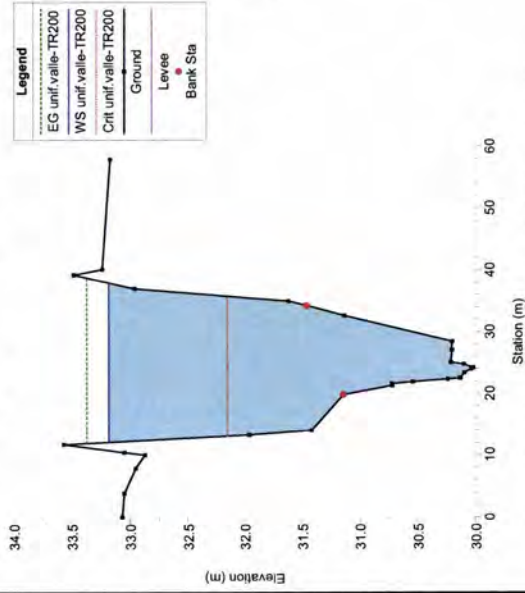




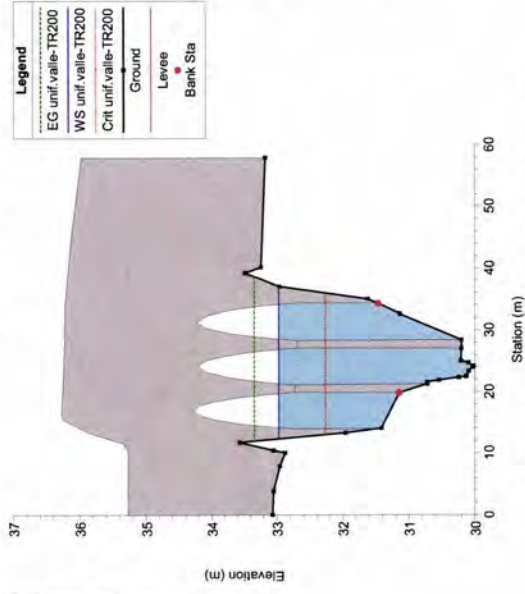





Torrente\_Finalita\_SF 10/20/2015  
 Plan: Torrente\_Finalita\_Ante Operam  
 Sez. 271M - monte ponte stradale esistente




Torrente\_Finalita\_SF 10/20/2015  
 Plan: Torrente\_Finalita\_Ante Operam  
 Ponte stradale esistente




Torrente\_Finalita\_SF 10/20/2015  
 Plan: Torrente\_Finalita\_Ante Operam  
 Ponte stradale esistente



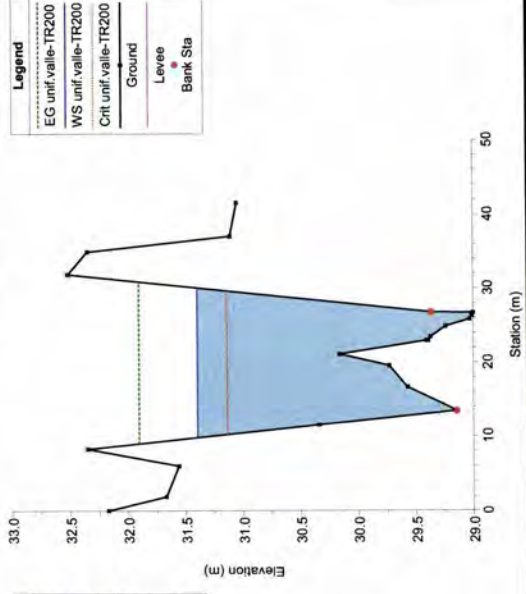
Torrente\_Finalita\_SF 10/20/2015  
 Plan: Torrente\_Finalita\_Ante Operam  
 Sez. valle ponte stradale esistente



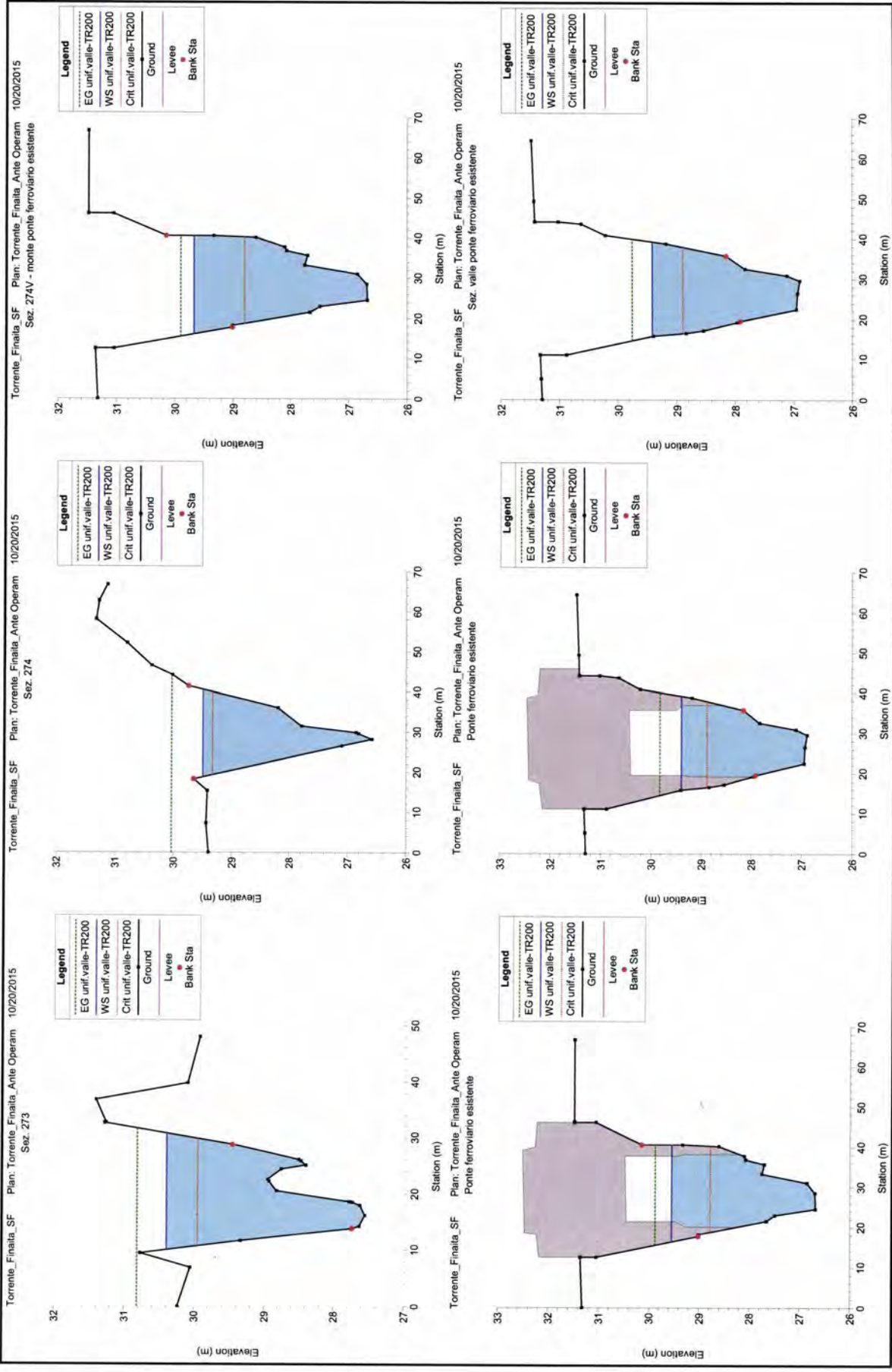
Torrente\_Finalita\_SF 10/20/2015  
 Plan: Torrente\_Finalita\_Ante Operam  
 Sez. 271



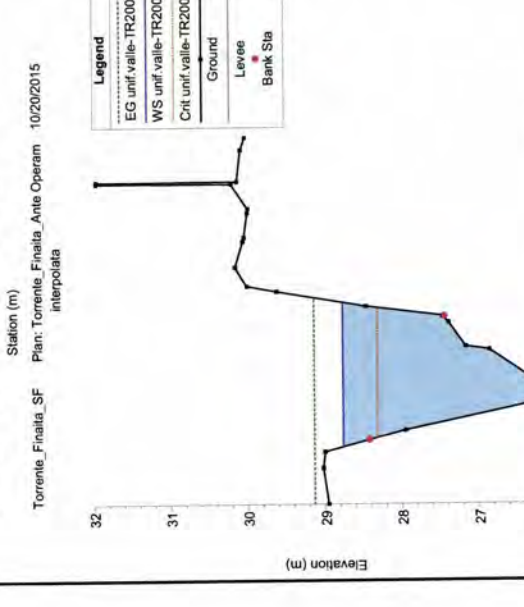
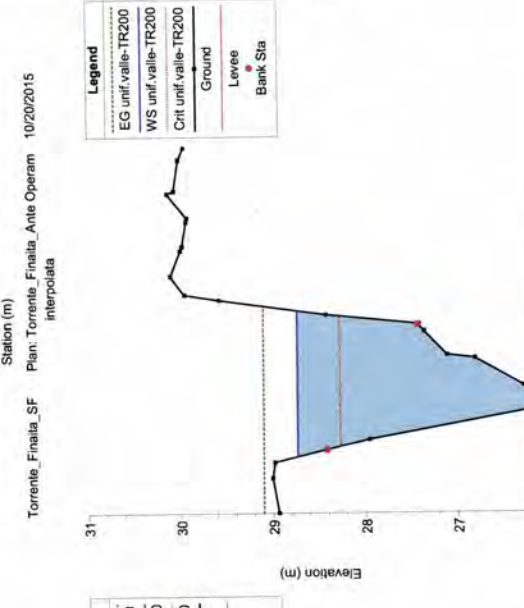
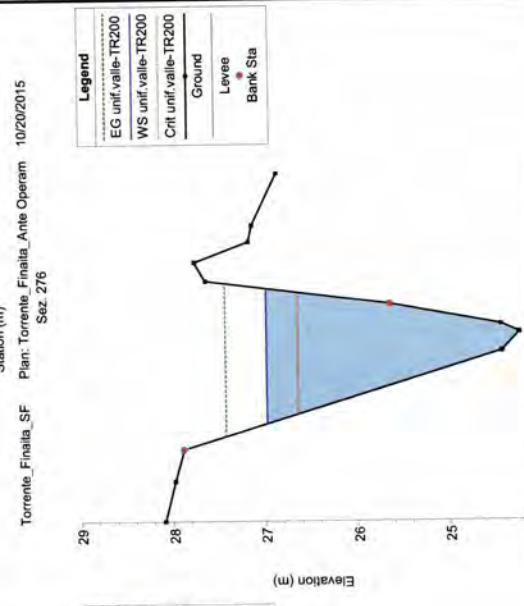
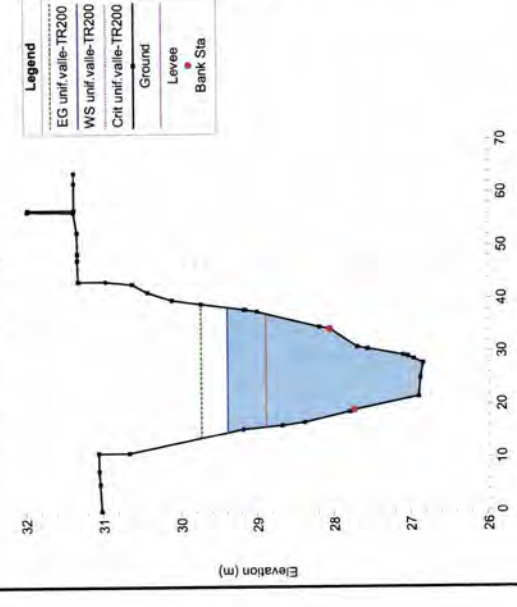

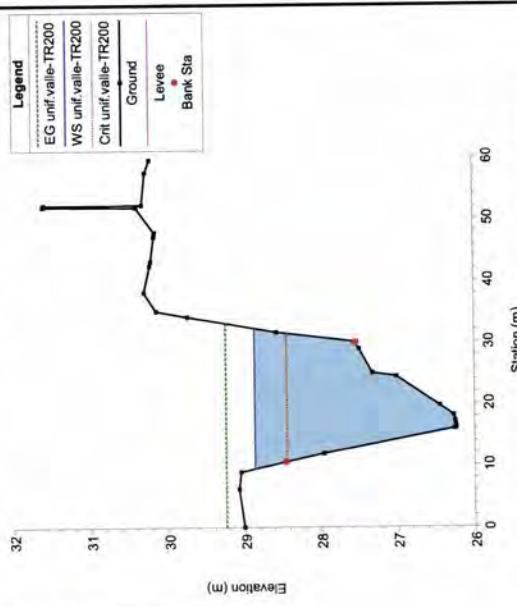
Torrente\_Finalita\_SF 10/20/2015  
 Plan: Torrente\_Finalita\_Ante Operam  
 Sez. 272

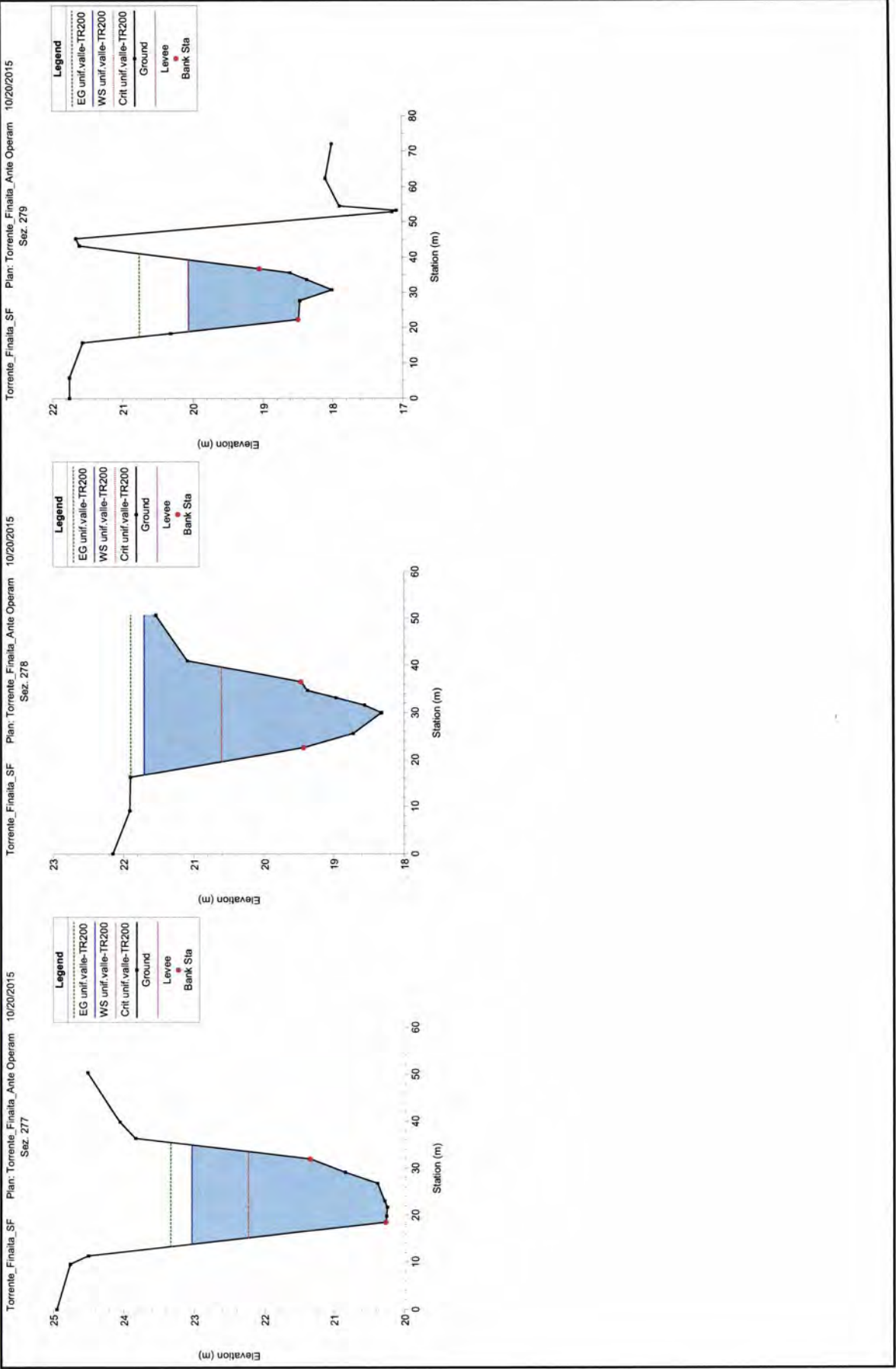




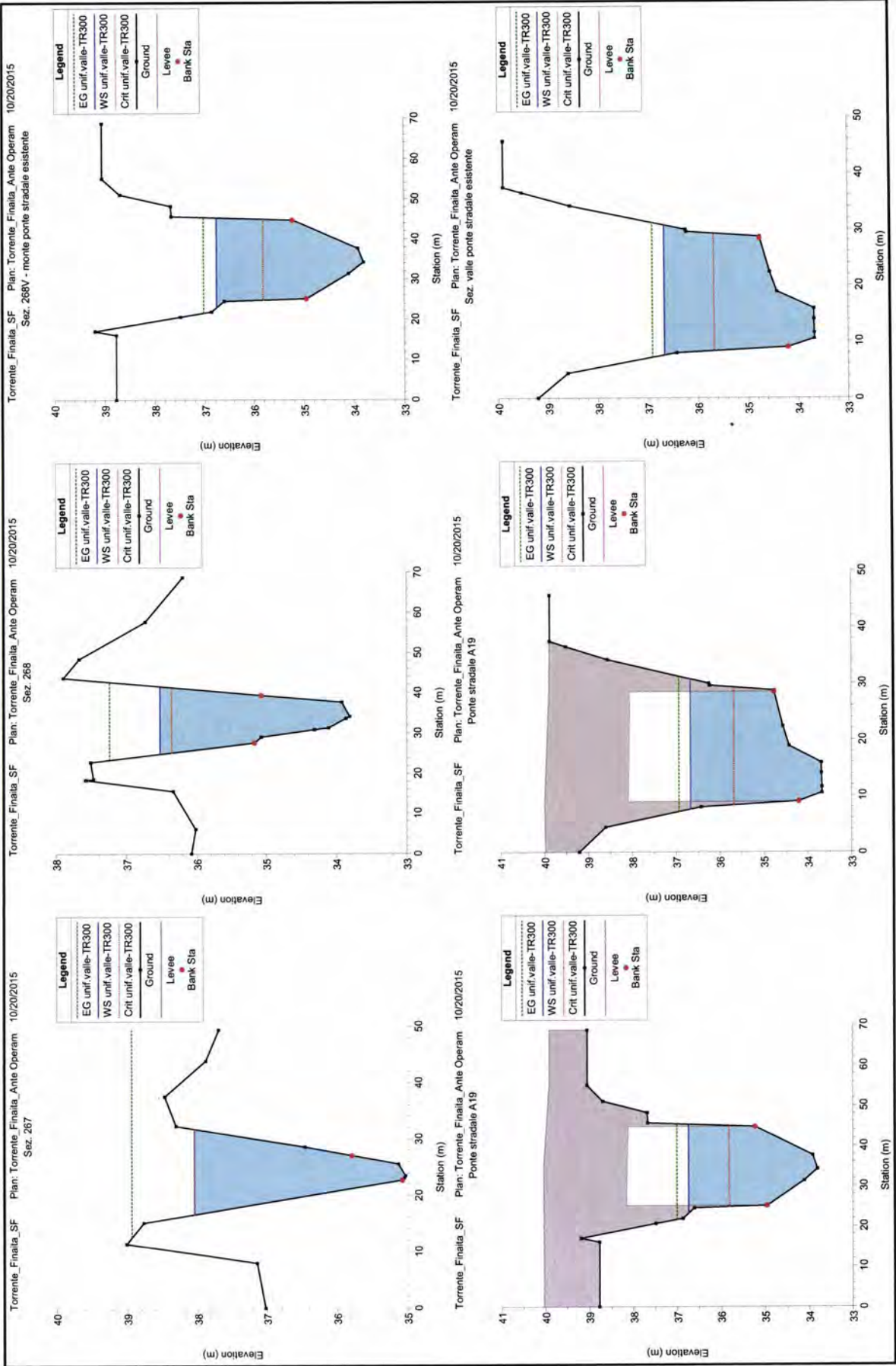


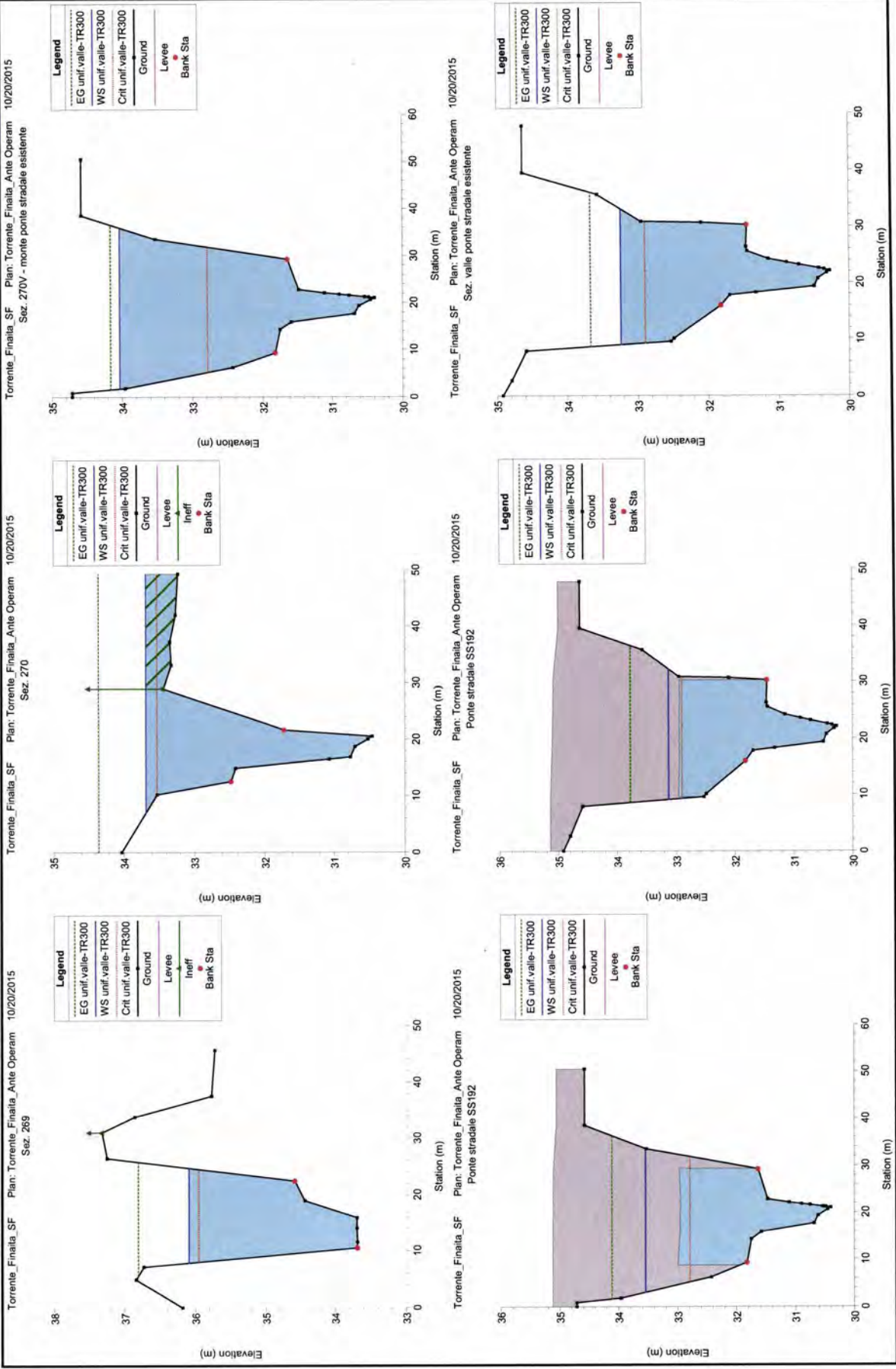
Torrente\_Finalita\_SF Plan: Torrente\_Finalita\_Ante Operam 10/20/2015  
 Torrente\_Finalita\_SF Plan: Torrente\_Finalita\_Ante Operam 10/20/2015  
 Torrente\_Finalita\_SF Plan: Torrente\_Finalita\_Ante Operam 10/20/2015  
 Torrente\_Finalita\_SF Plan: Torrente\_Finalita\_Ante Operam 10/20/2015

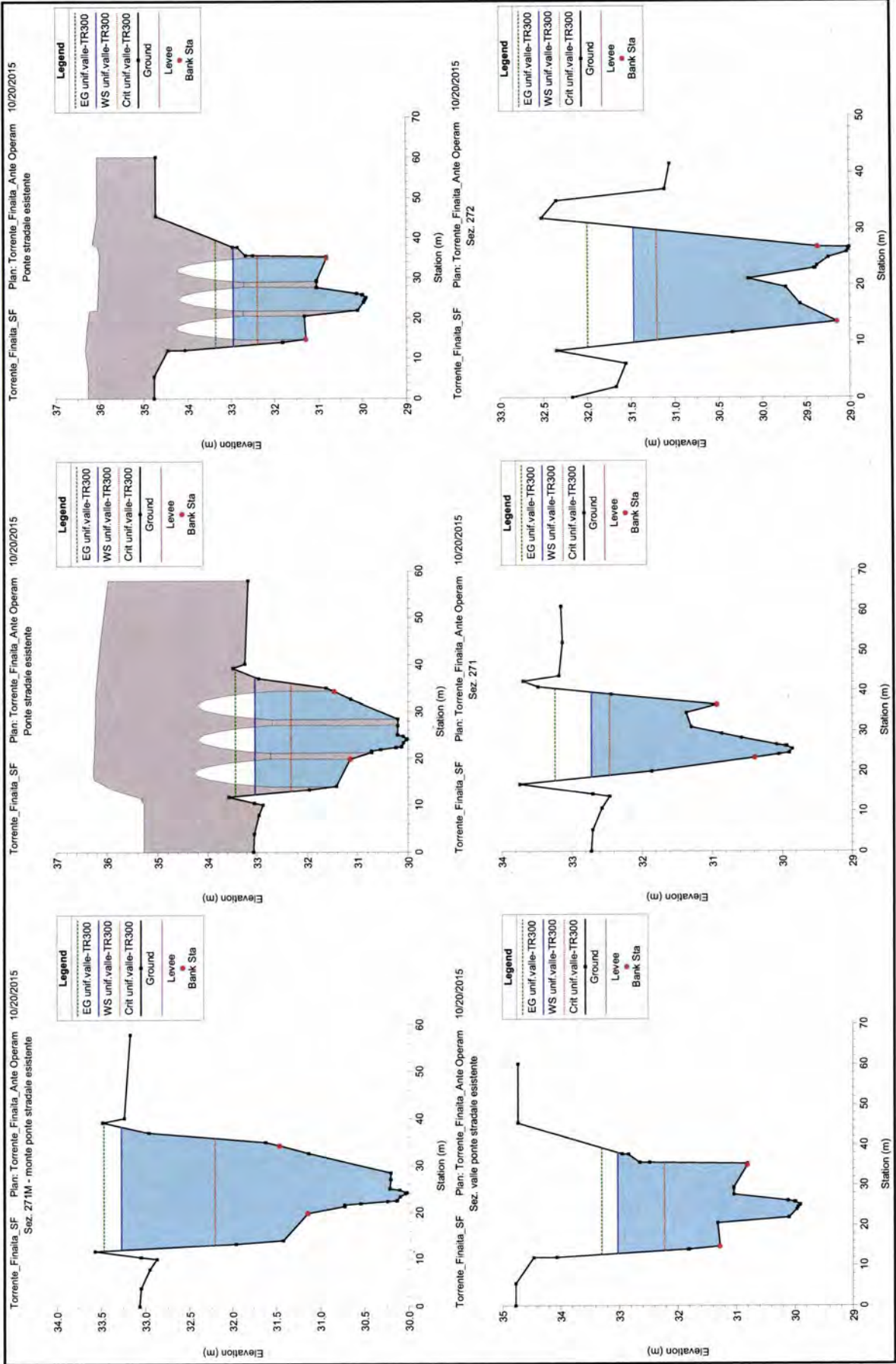




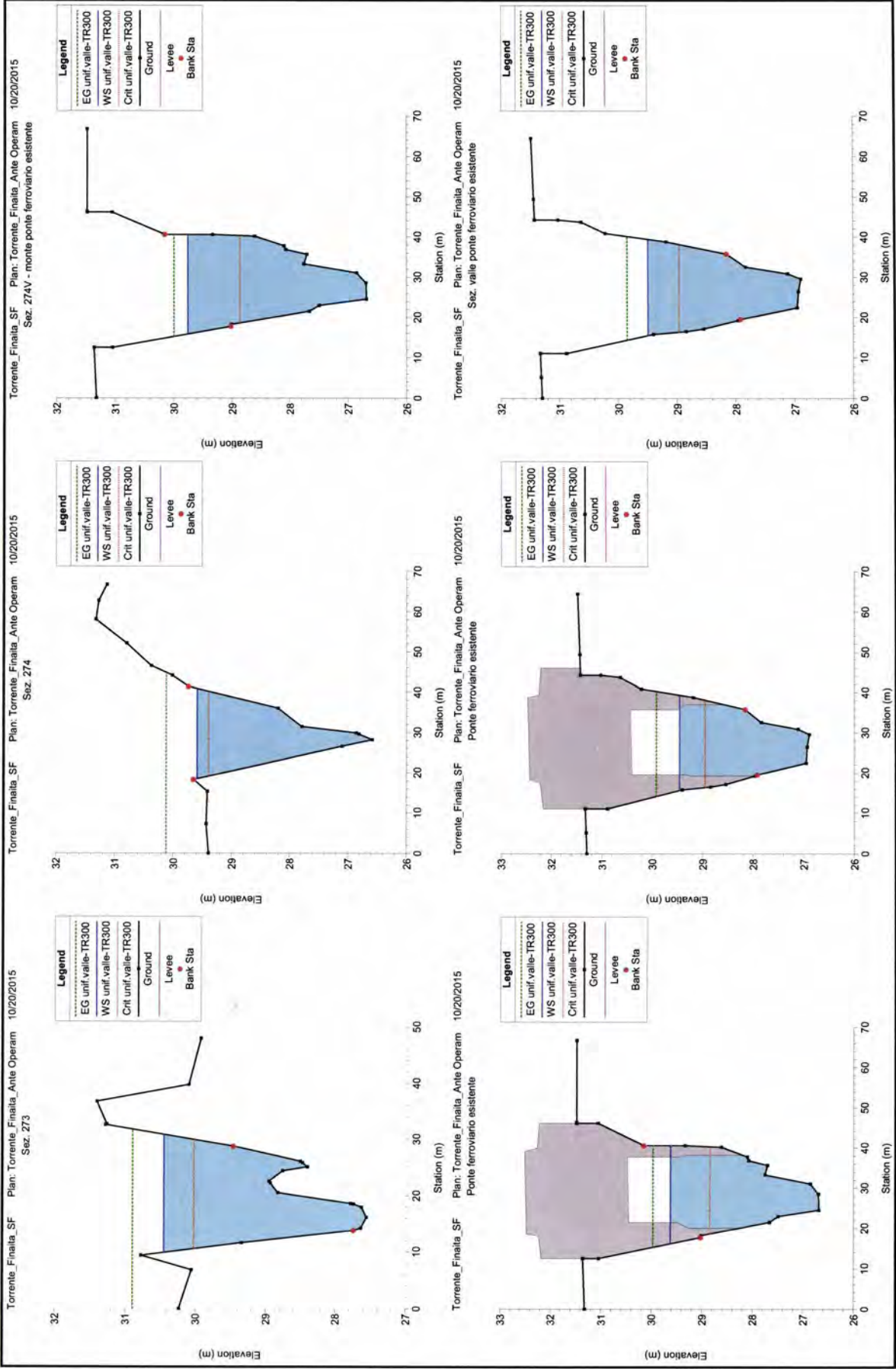


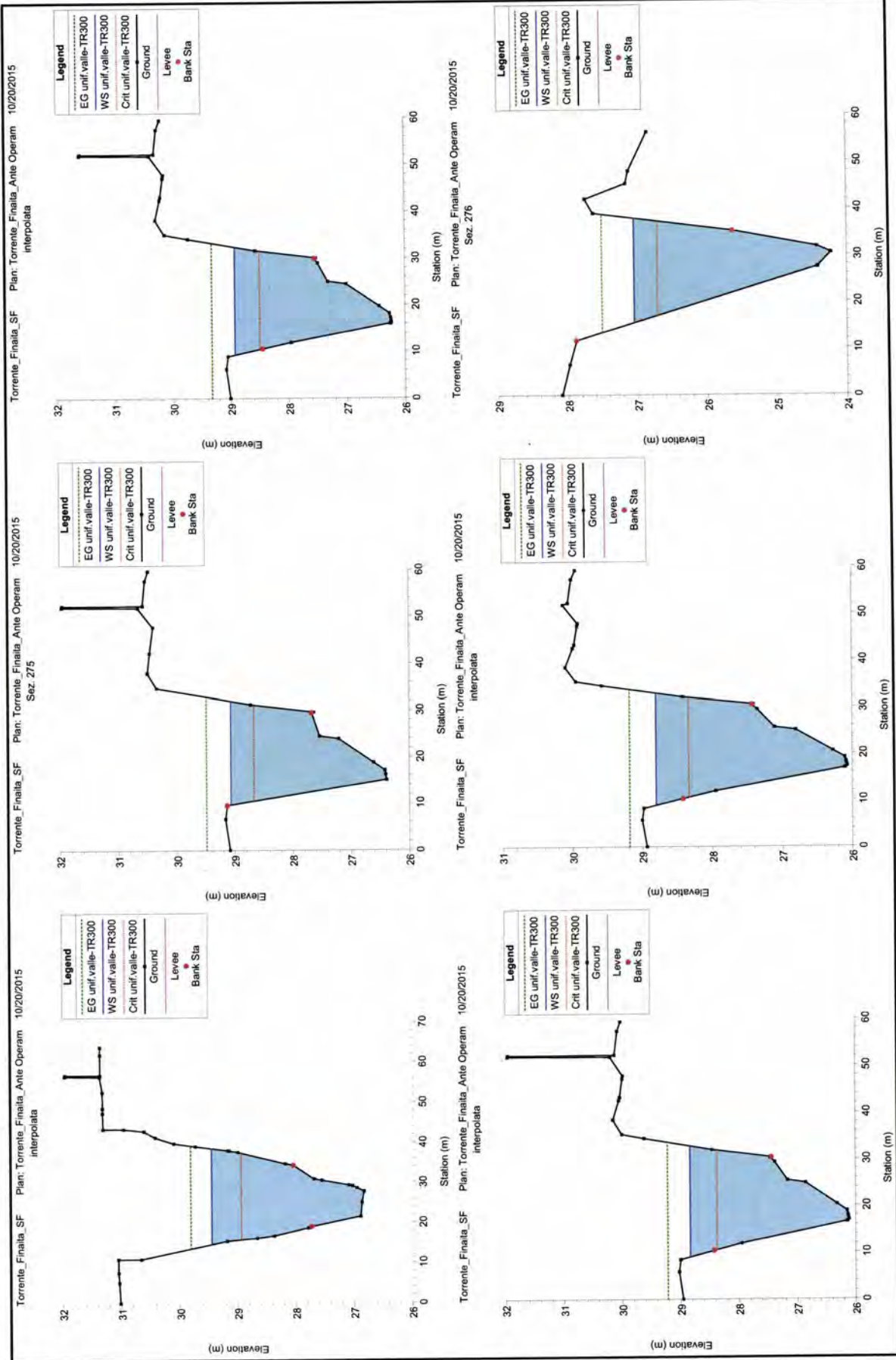


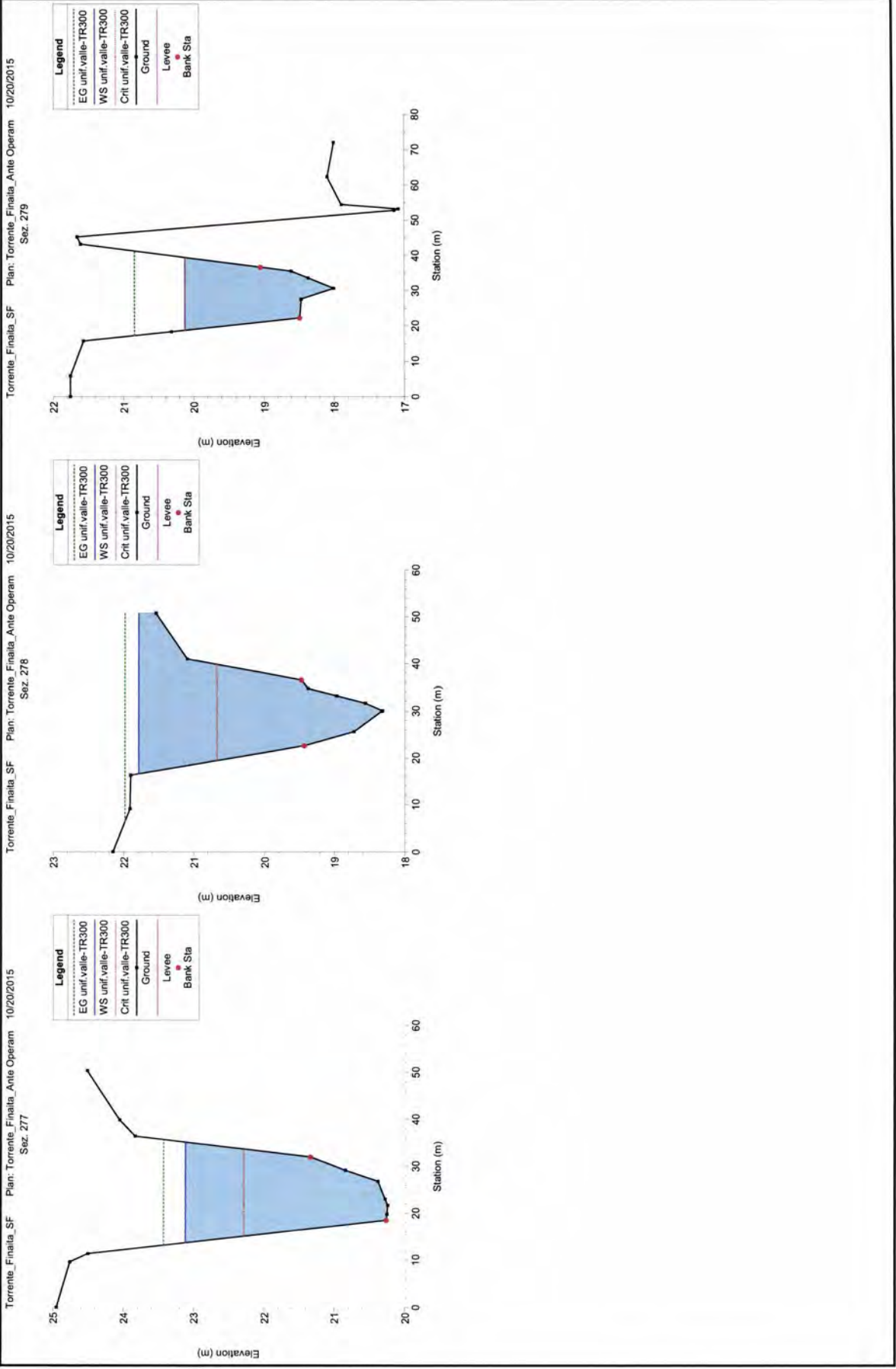




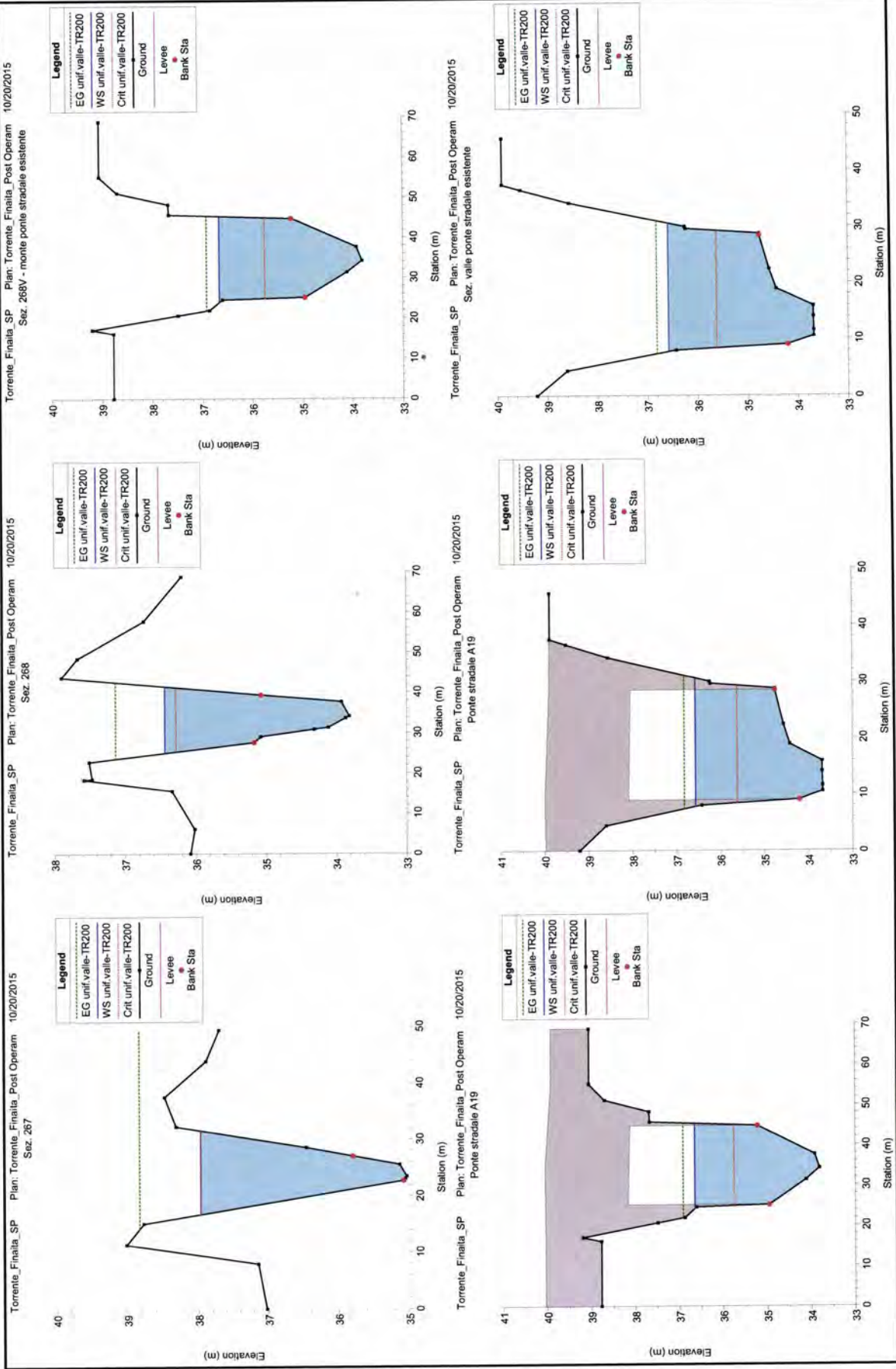


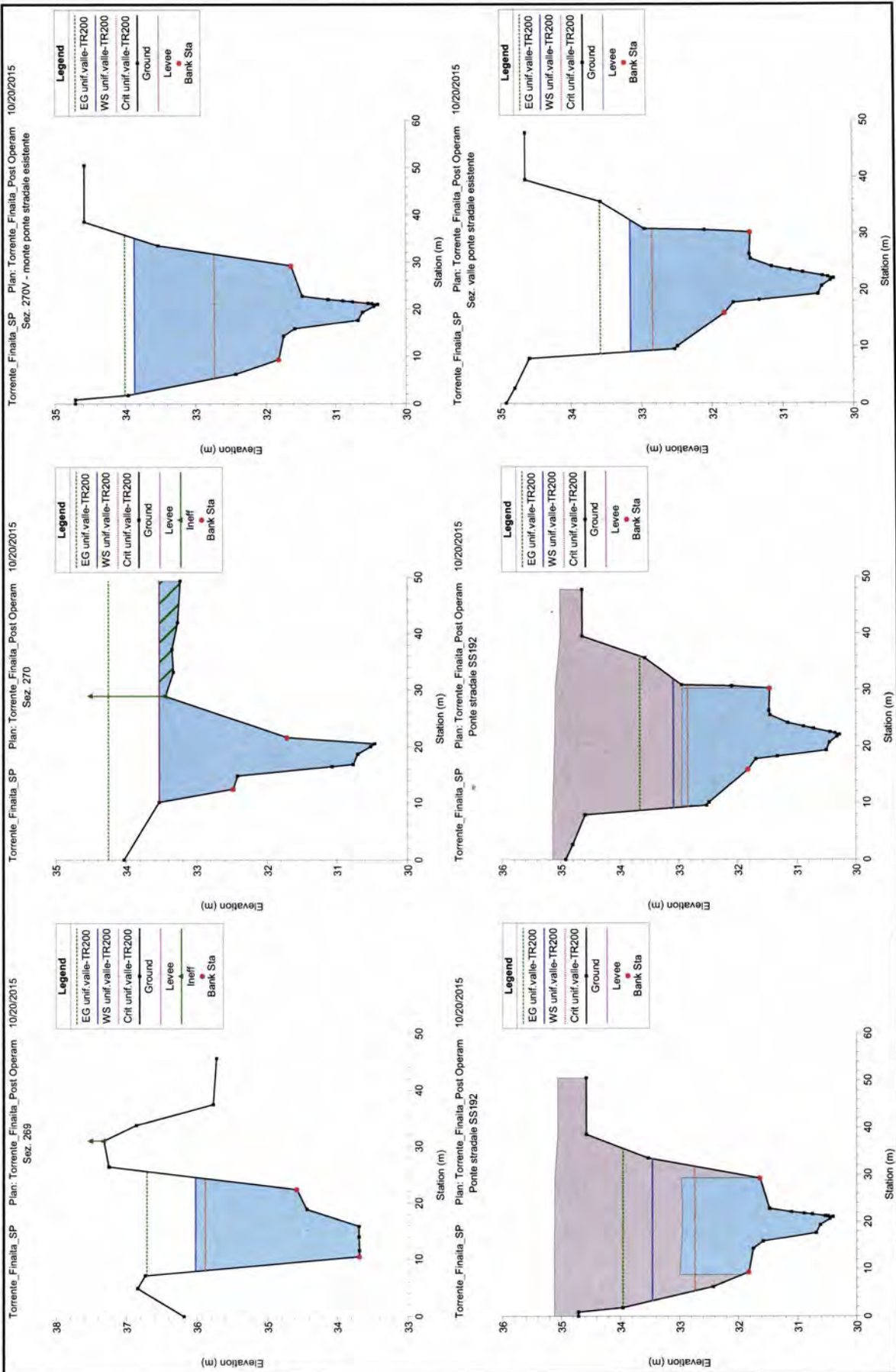


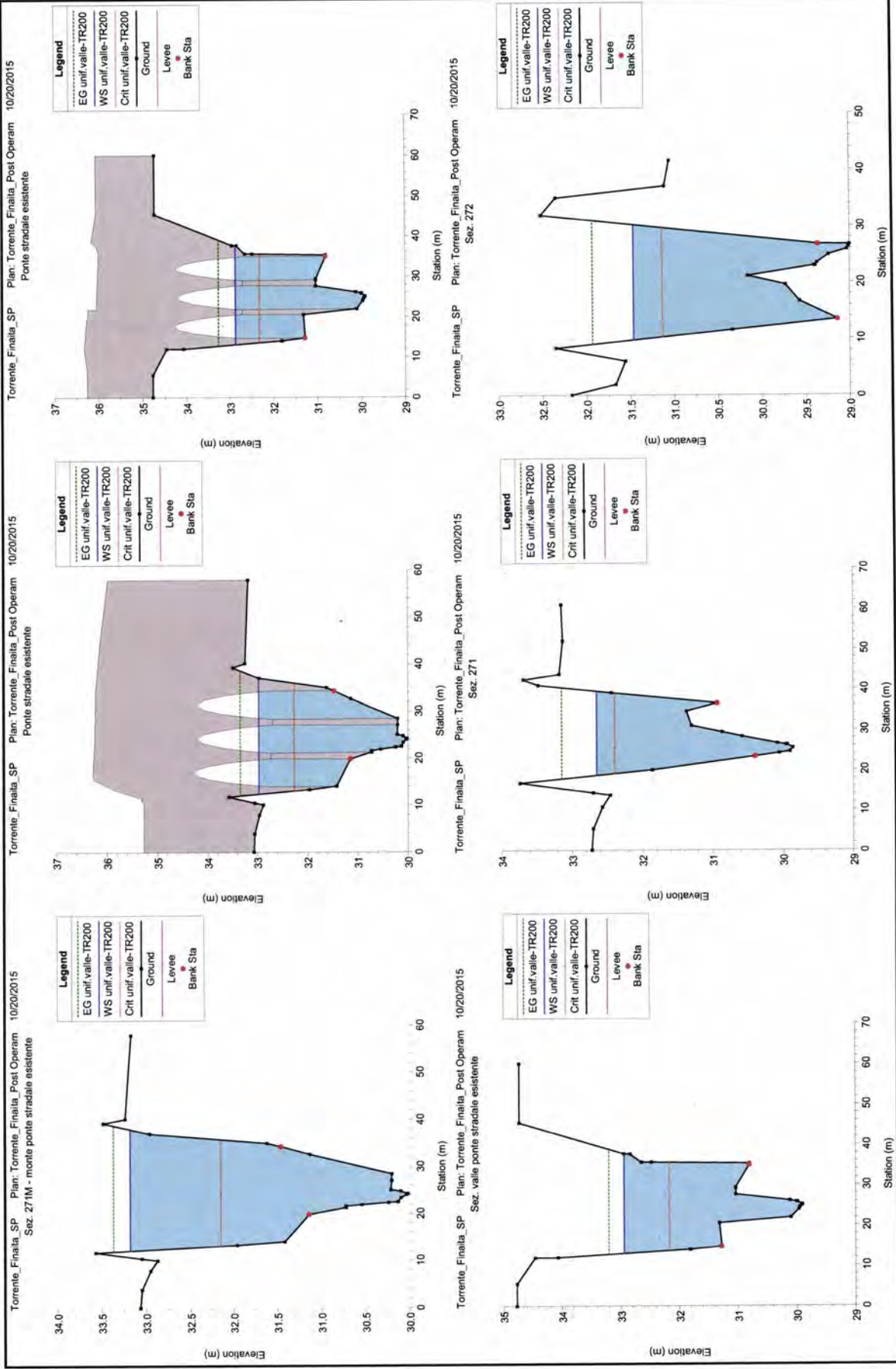




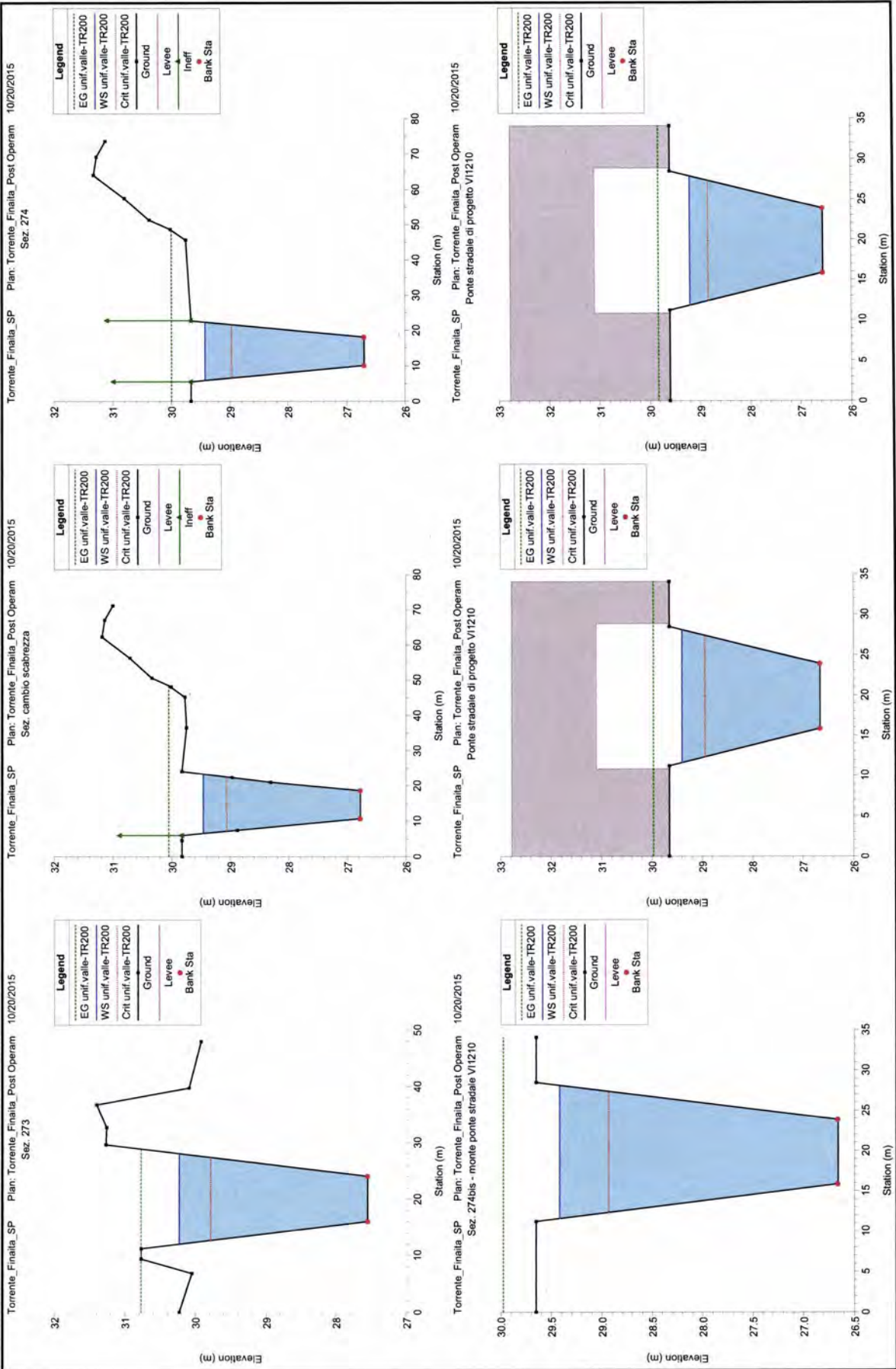


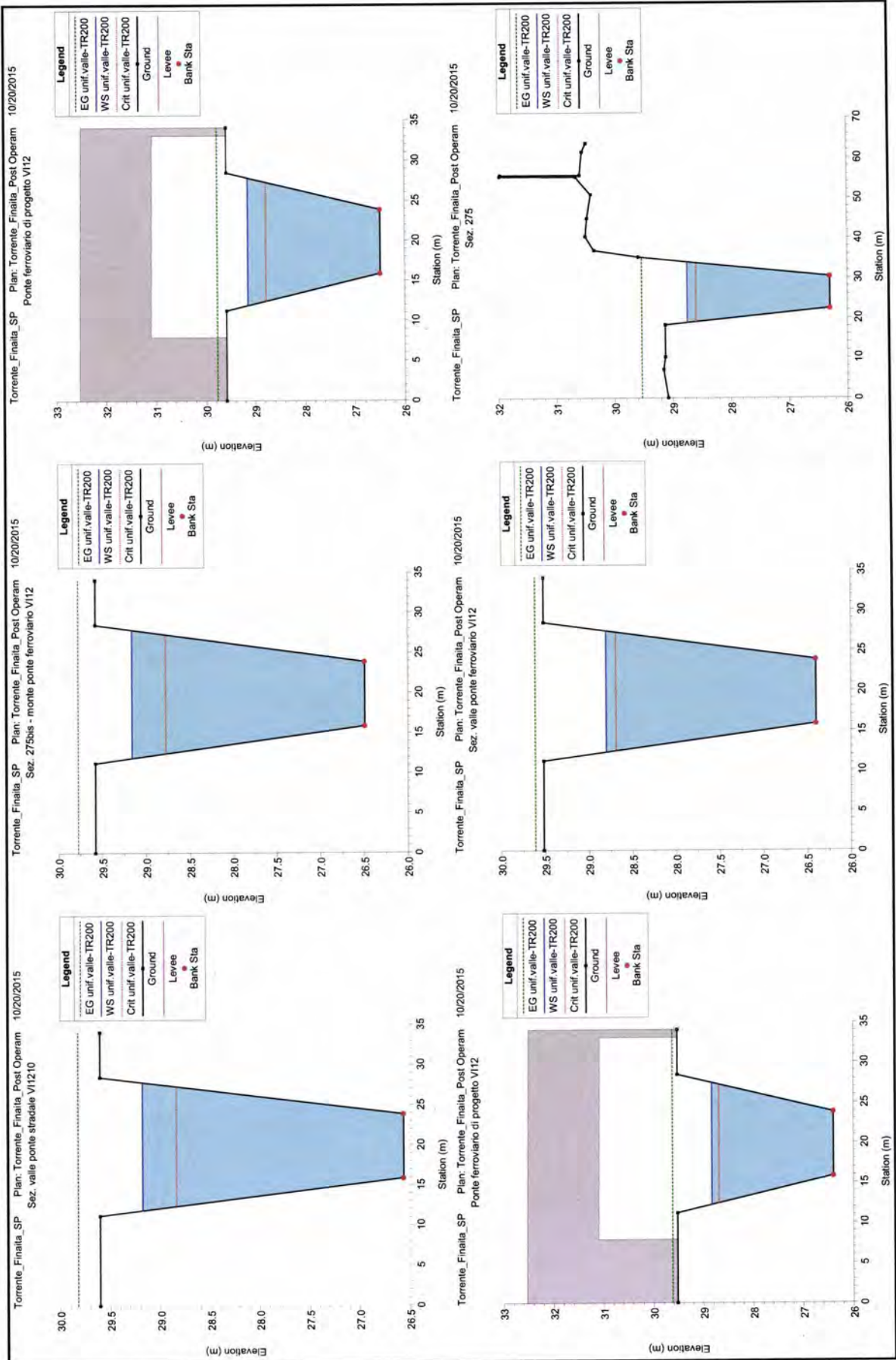


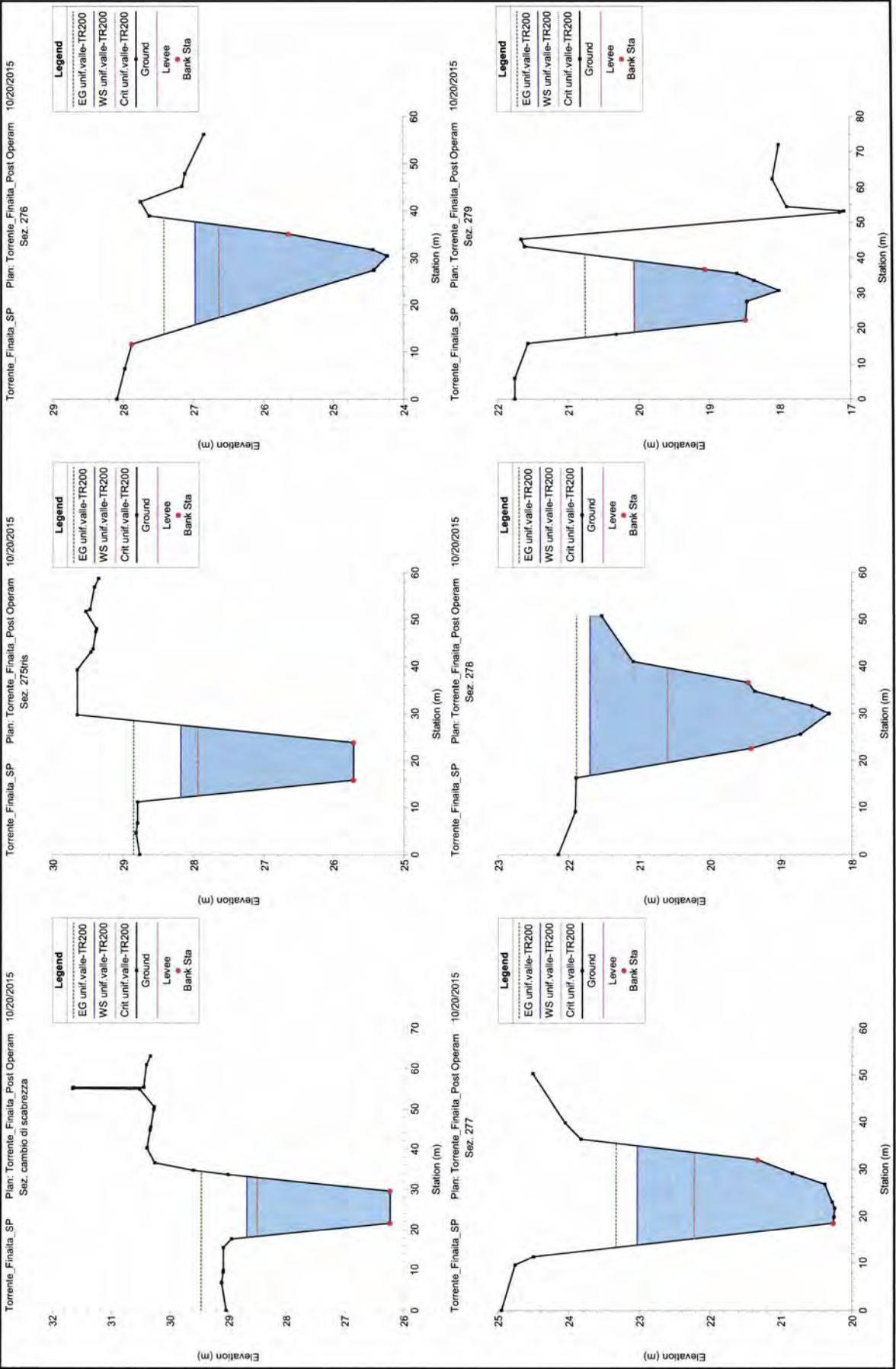




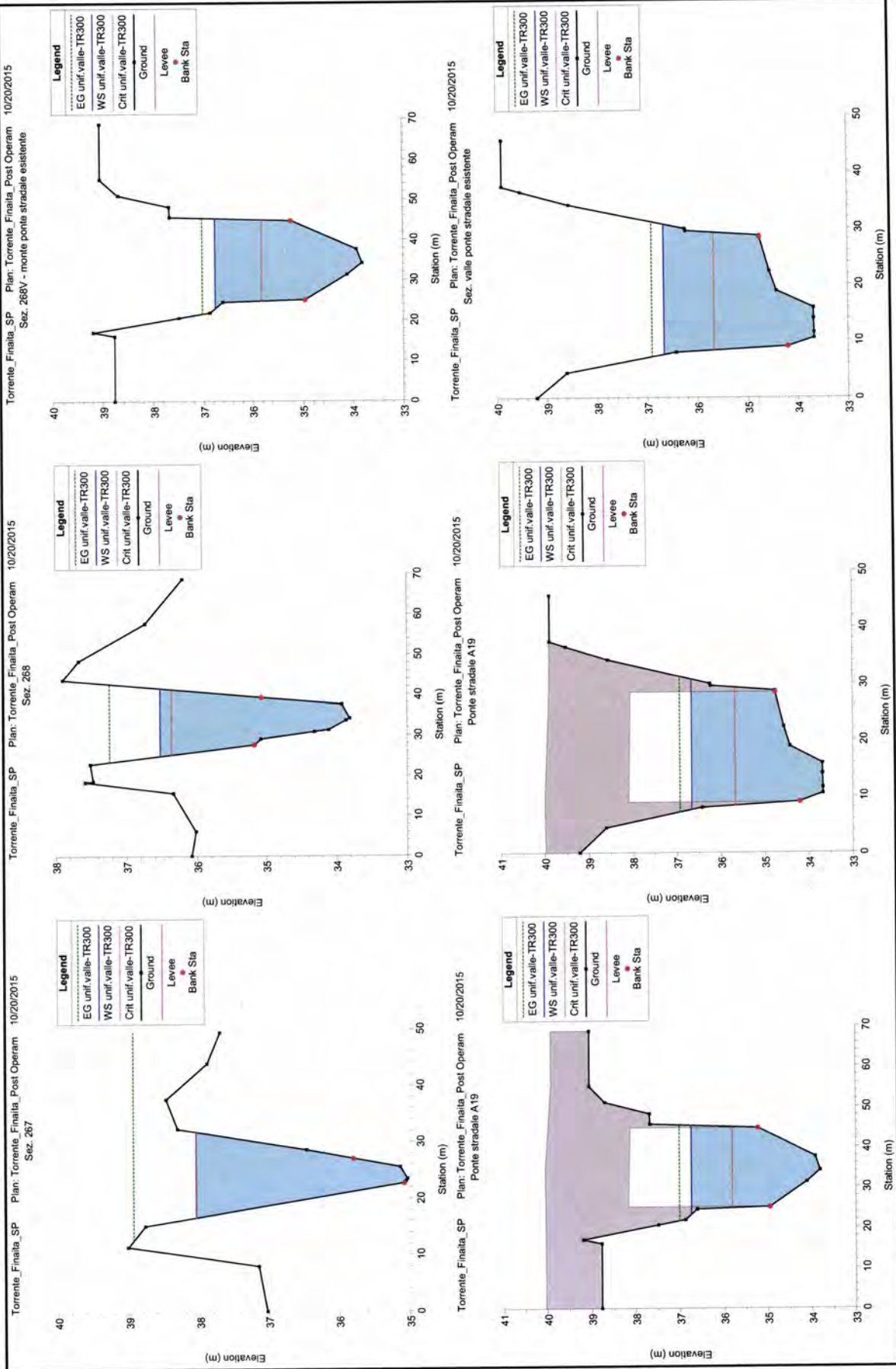


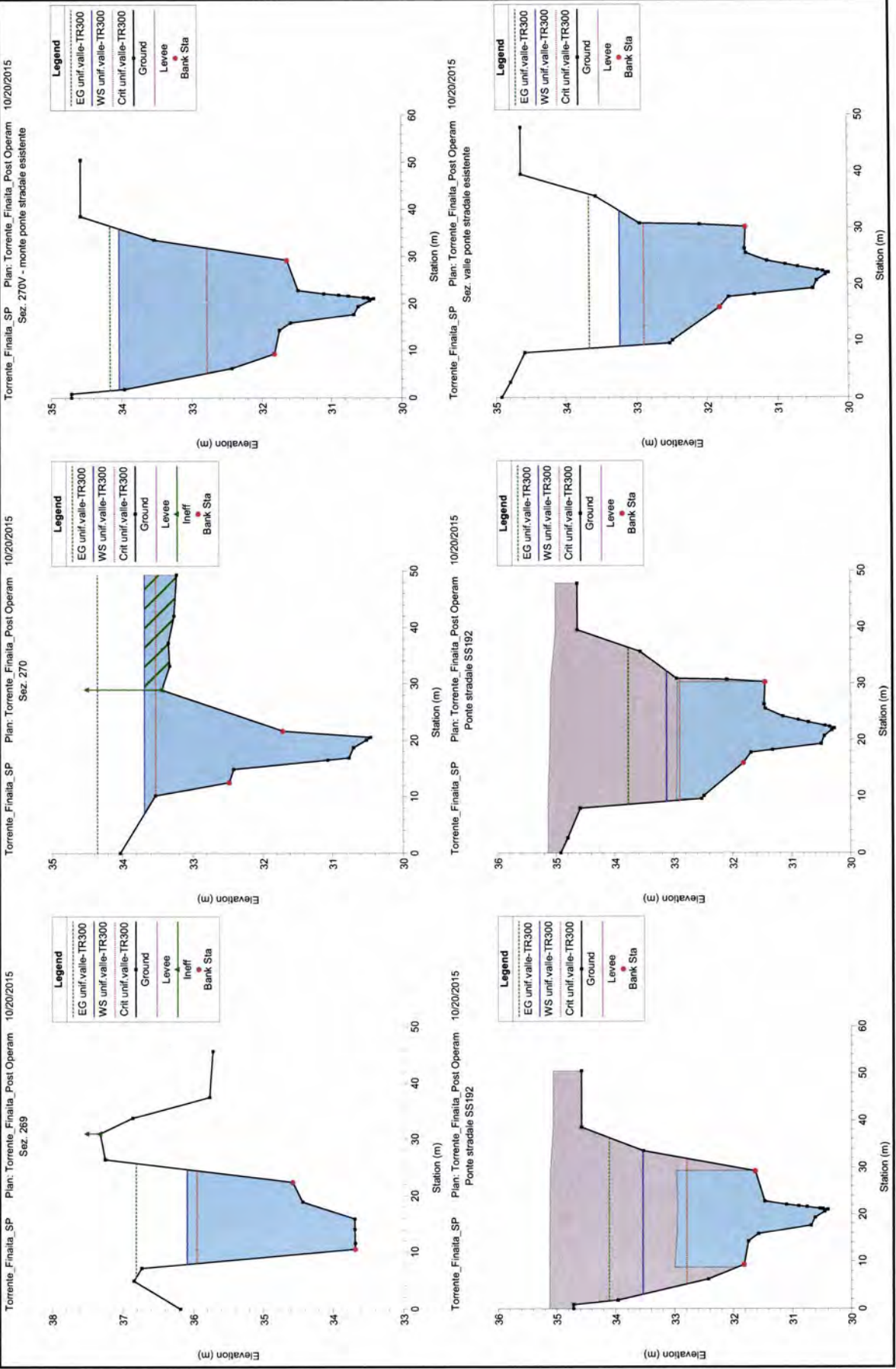


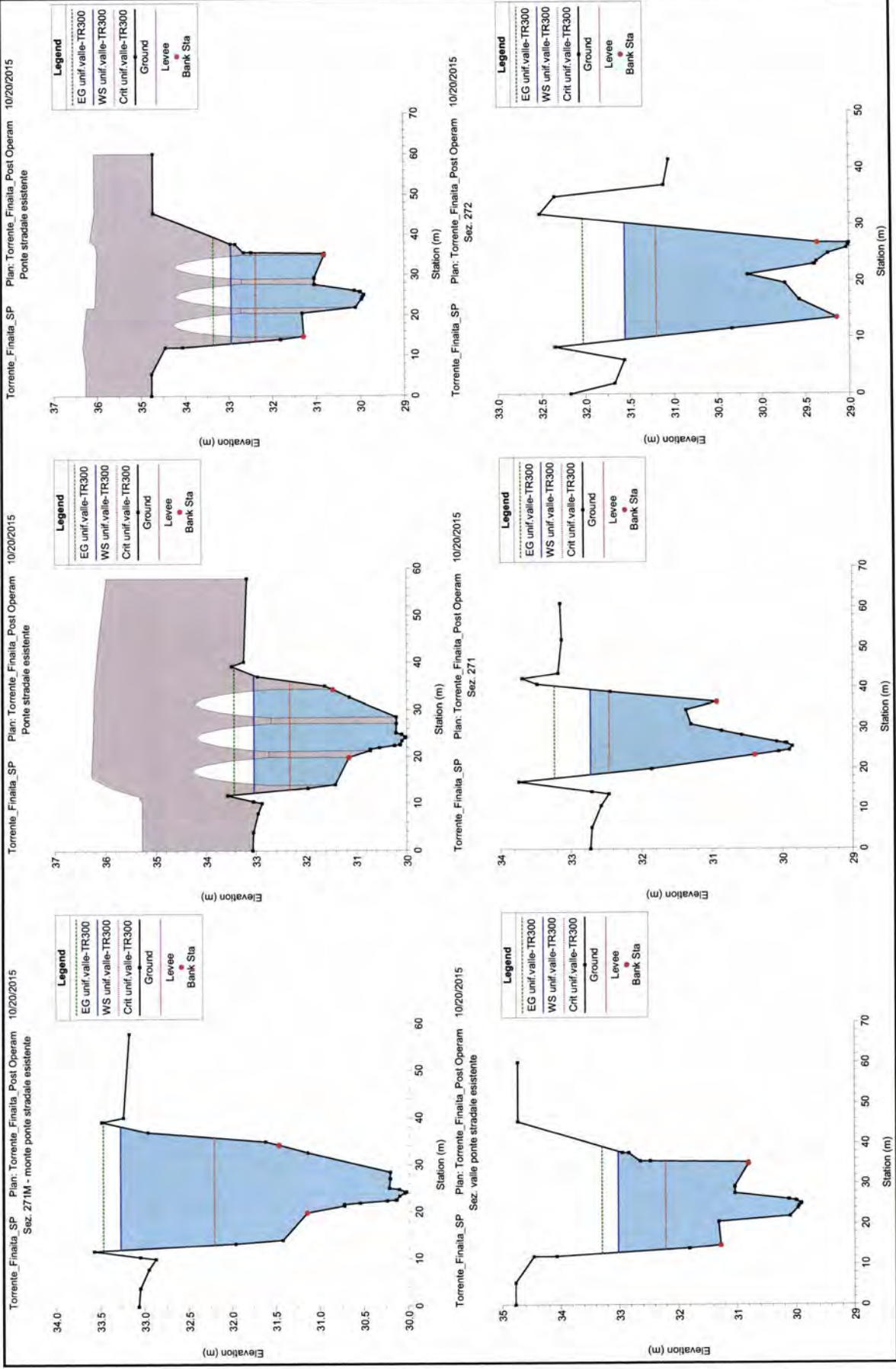






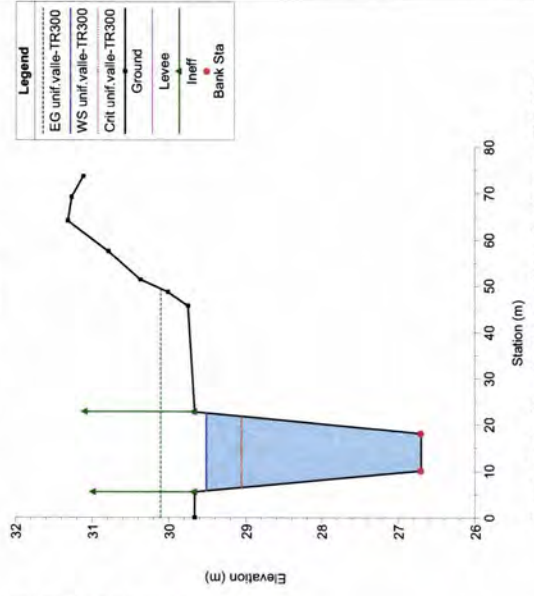




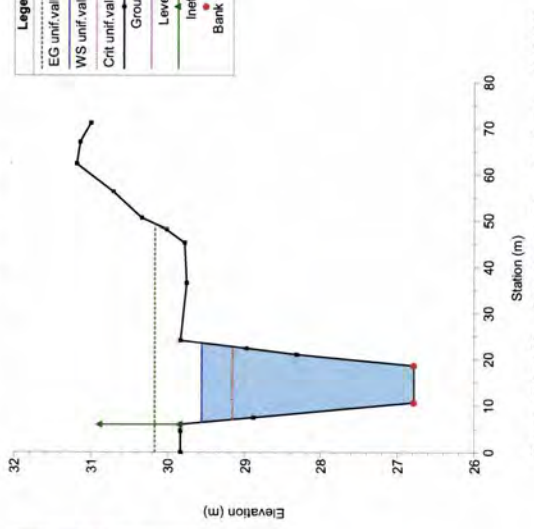




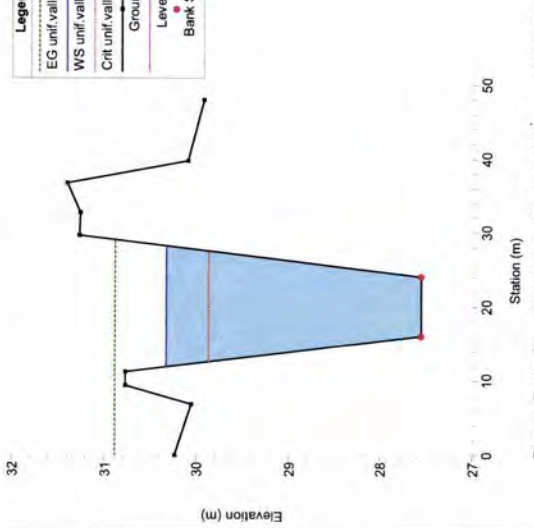
Torrente\_Finalita\_SP Plan: Torrente\_Finalita\_Post Operam 10/20/2015  
 Sez. 274




Torrente\_Finalita\_SP Plan: Torrente\_Finalita\_Post Operam 10/20/2015  
 Sez. cambio scabrezza



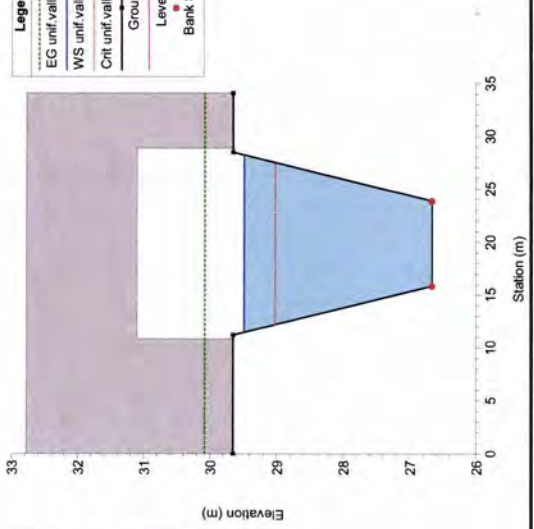
Torrente\_Finalita\_SP Plan: Torrente\_Finalita\_Post Operam 10/20/2015  
 Sez. 273



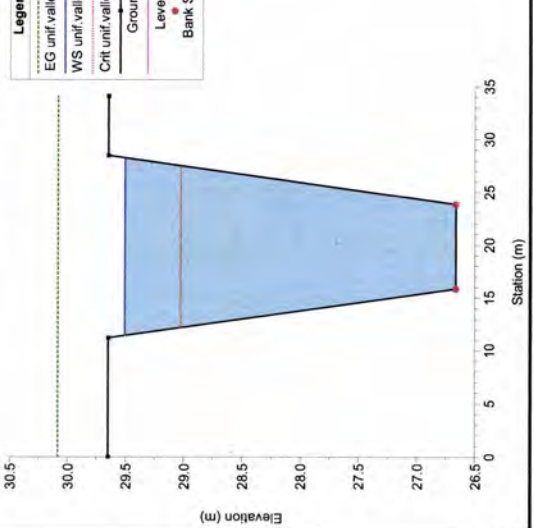
Torrente\_Finalita\_SP Plan: Torrente\_Finalita\_Post Operam 10/20/2015  
 Ponte stradale di progetto V11210

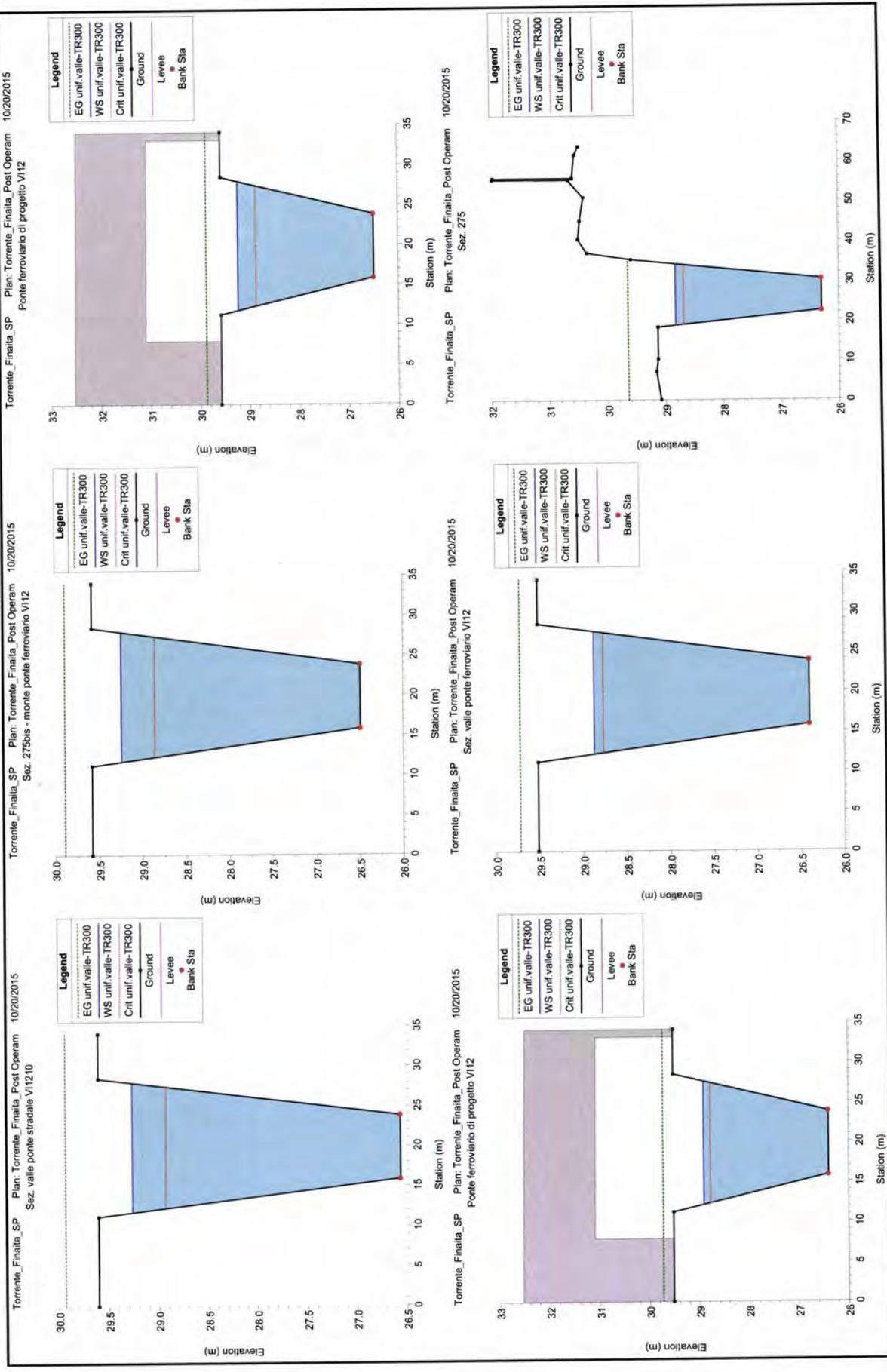


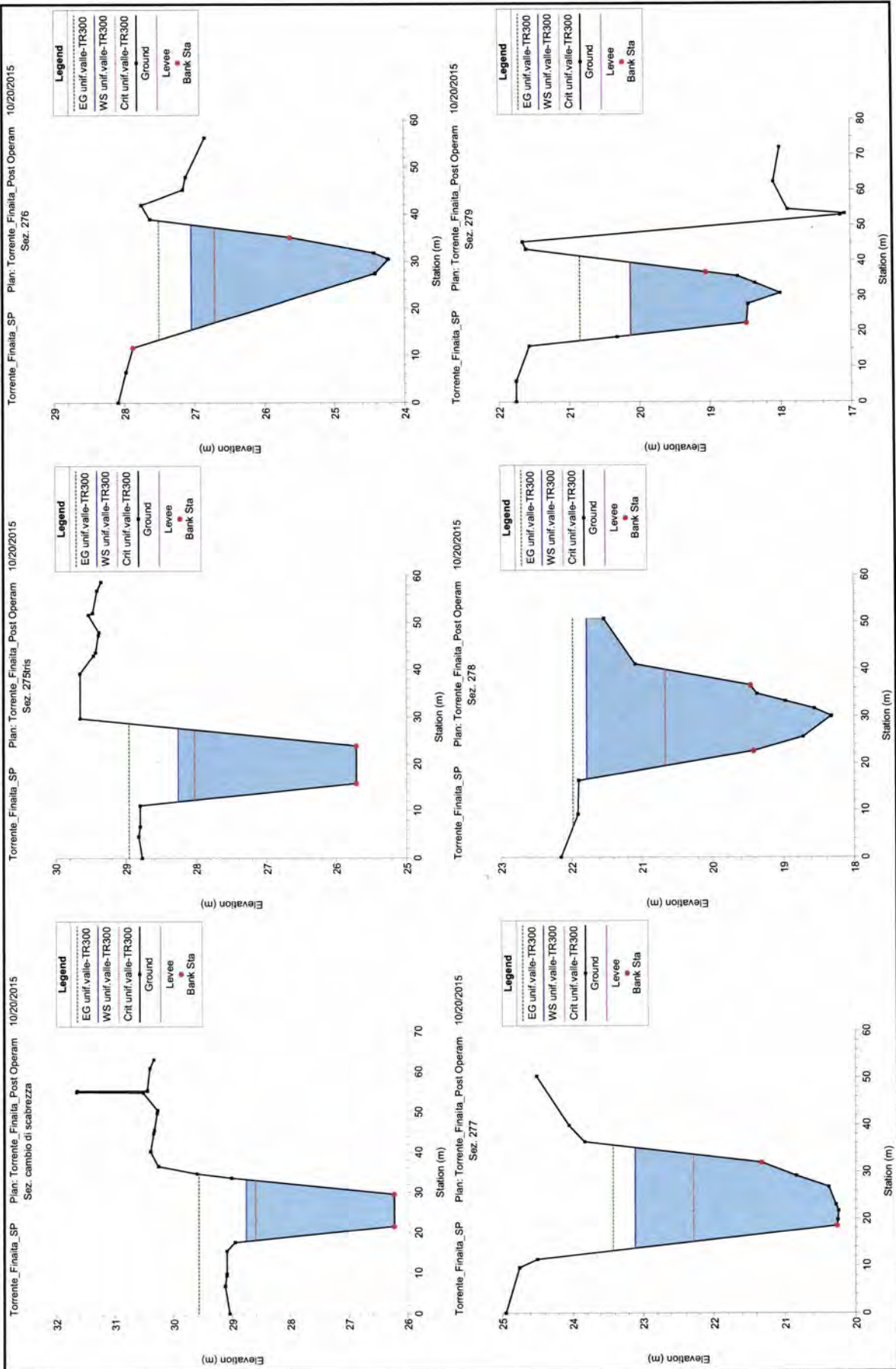
Torrente\_Finalita\_SP Plan: Torrente\_Finalita\_Post Operam 10/20/2015  
 Ponte stradale di progetto V11210



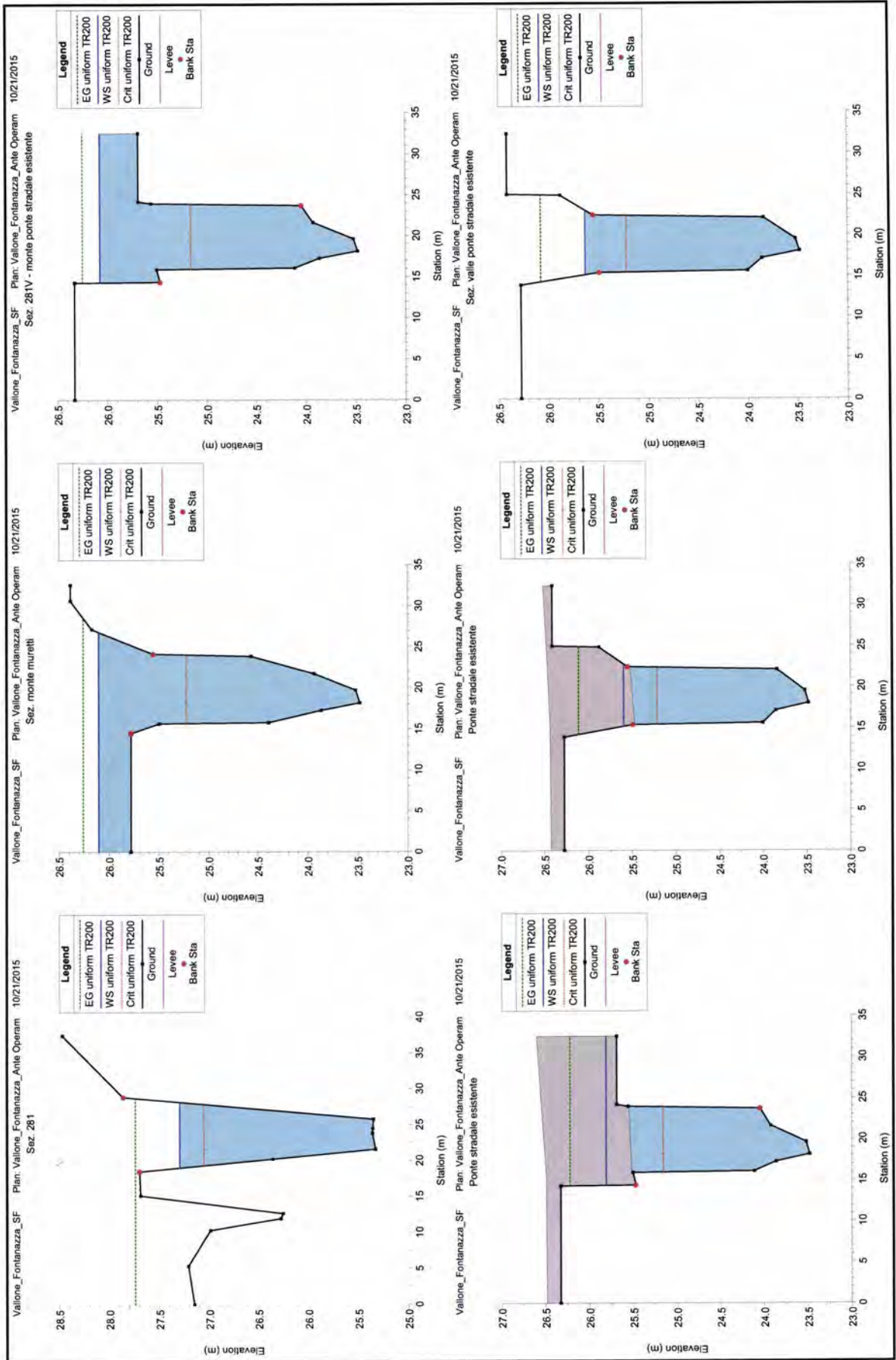
Torrente\_Finalita\_SP Plan: Torrente\_Finalita\_Post Operam 10/20/2015  
 Sez. 274bis - monte ponte stradale V11210



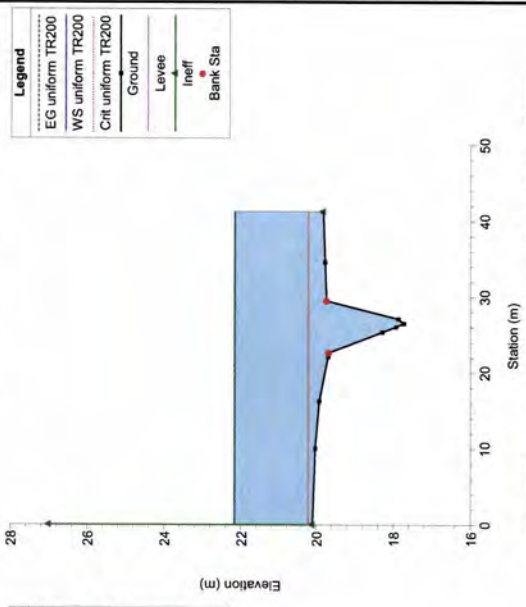




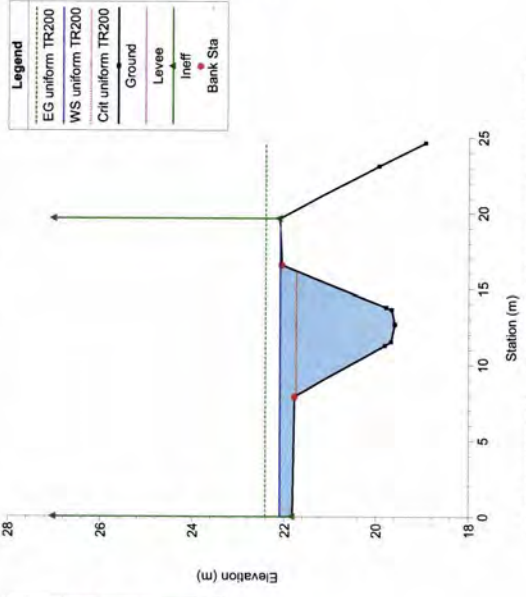





Vallone\_Fontanazza\_SF Plan: Vallone\_Fontanazza\_Ante Operam 10/21/2015  
 Sez. 283 - monte ponte stradale esistente




Vallone\_Fontanazza\_SF Plan: Vallone\_Fontanazza\_Ante Operam 10/21/2015  
 Sez. 282



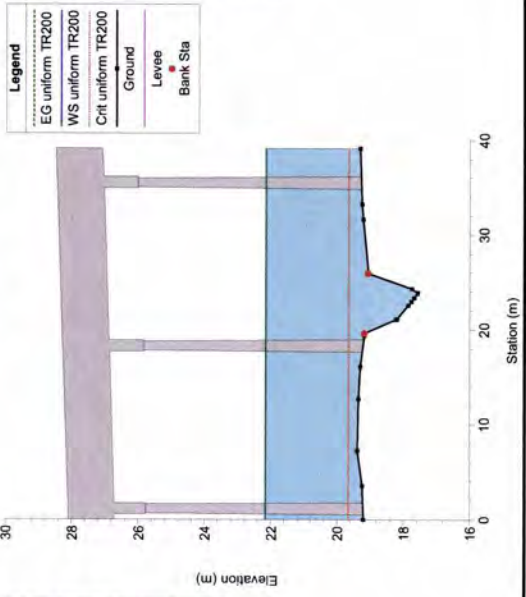
Vallone\_Fontanazza\_SF Plan: Vallone\_Fontanazza\_Ante Operam 10/21/2015  
 Sez. vaille muretti



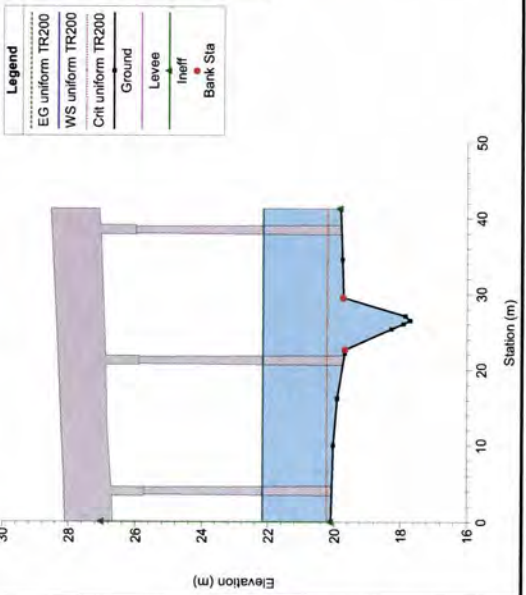
Vallone\_Fontanazza\_SF Plan: Vallone\_Fontanazza\_Ante Operam 10/21/2015  
 Sez. valle ponte stradale esistente

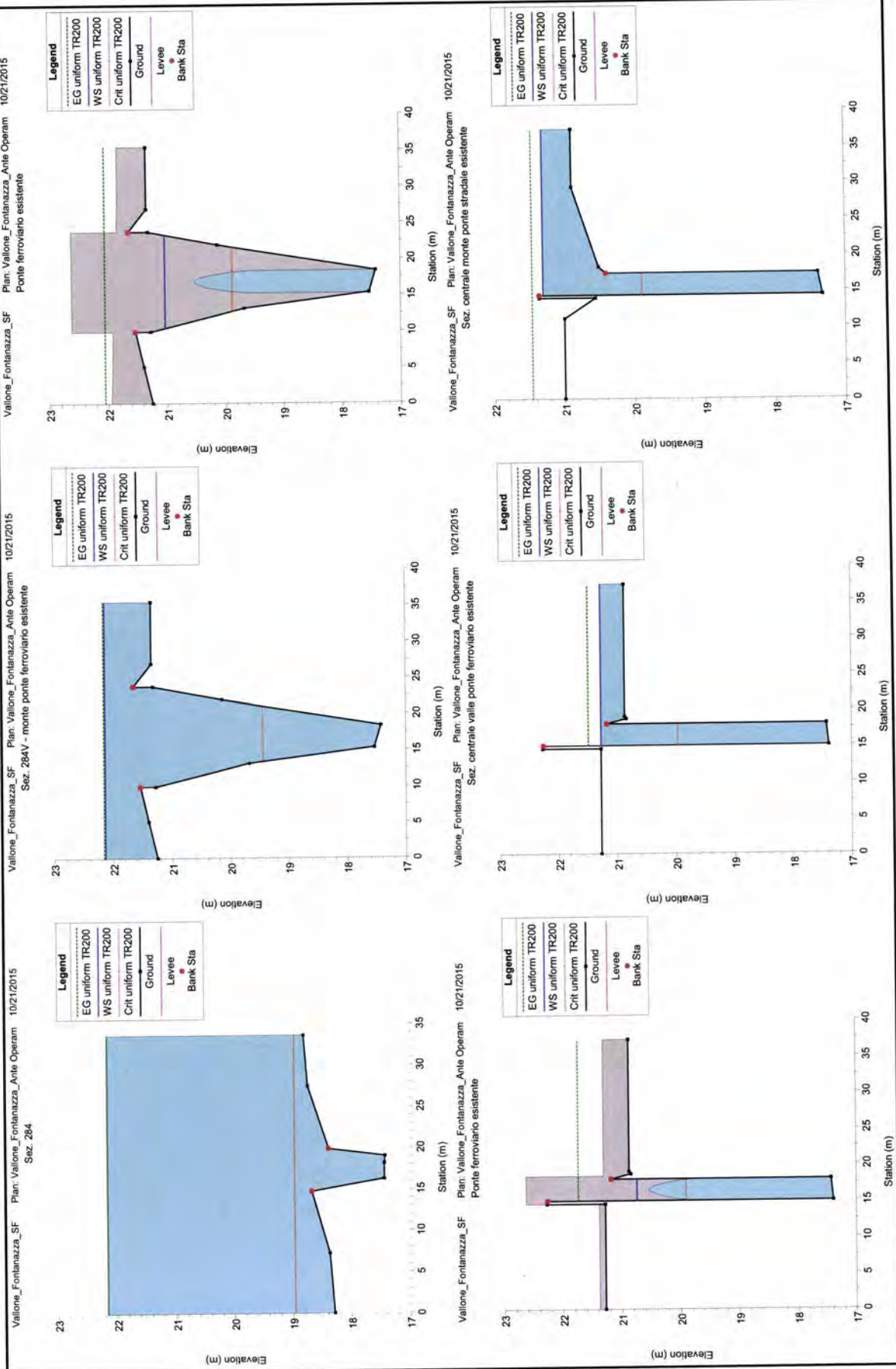


Vallone\_Fontanazza\_SF Plan: Vallone\_Fontanazza\_Ante Operam 10/21/2015  
 Ponte stradale SS417

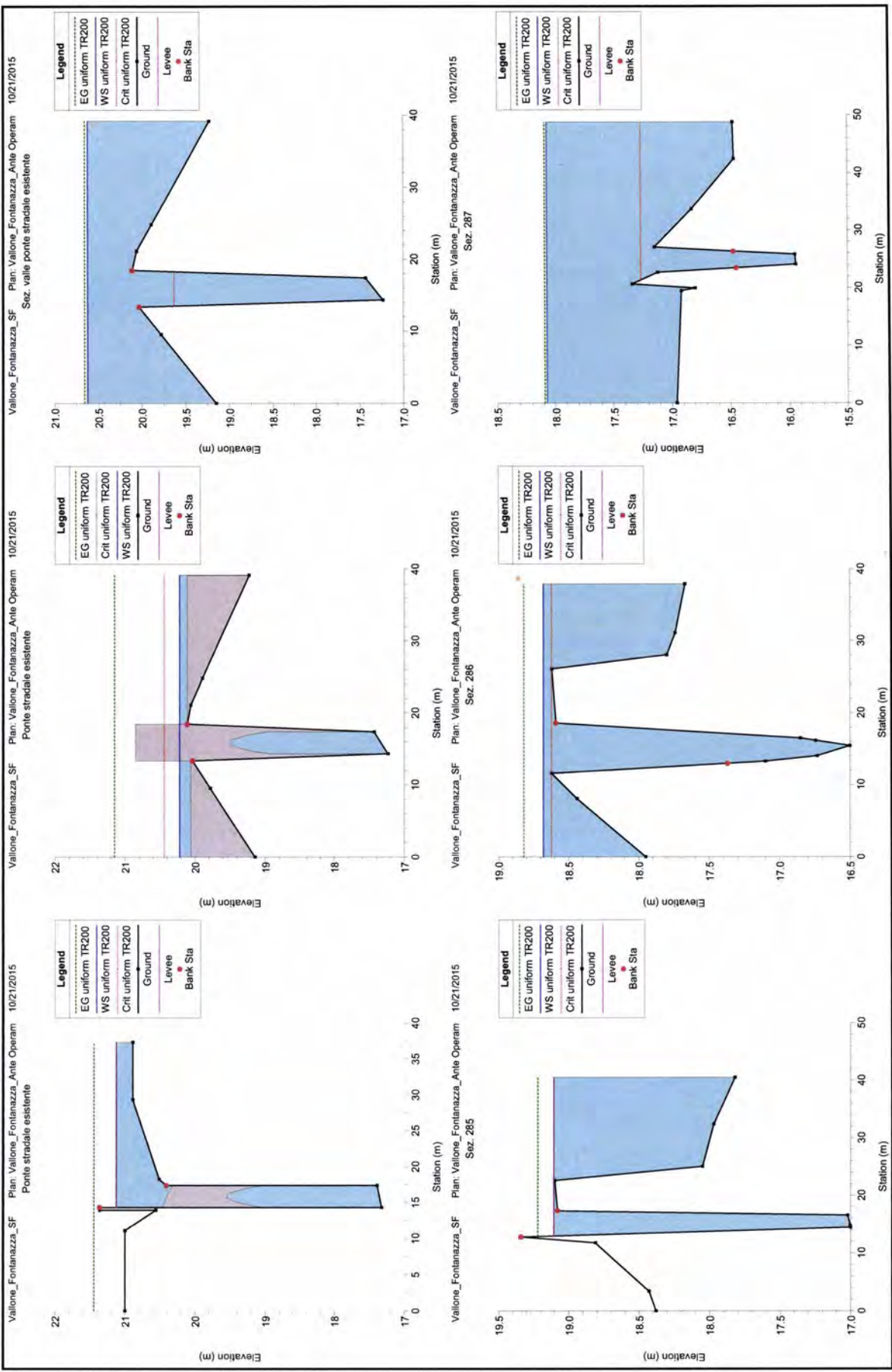


Vallone\_Fontanazza\_SF Plan: Vallone\_Fontanazza\_Ante Operam 10/21/2015  
 Ponte stradale SS417

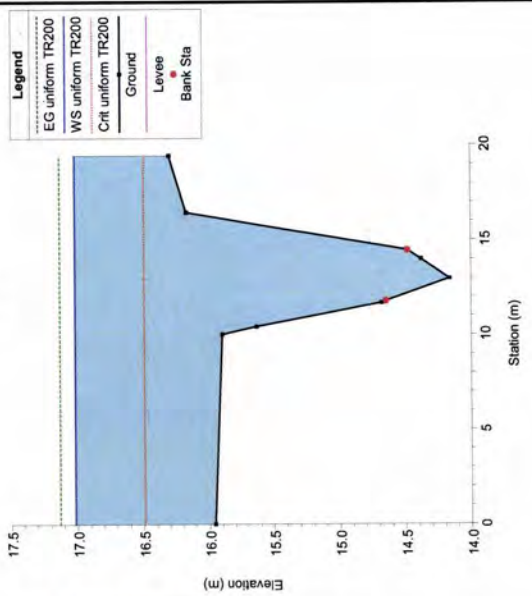




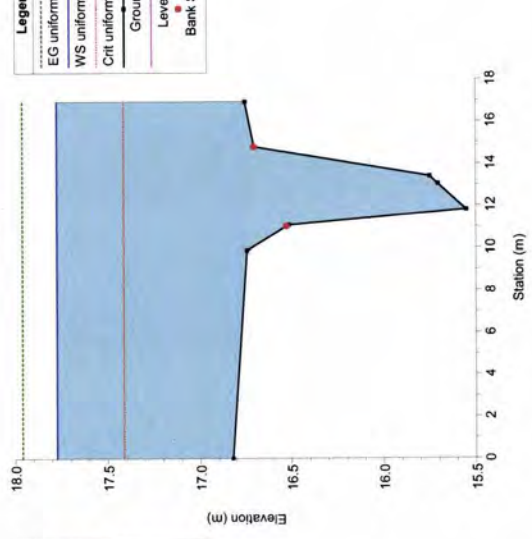




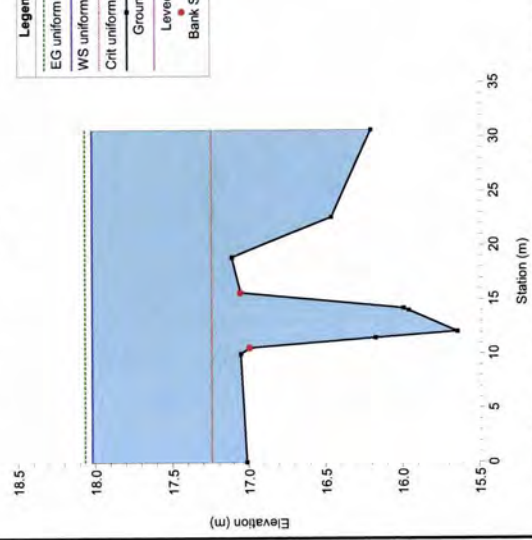
Vallone\_Fontanazza\_SF Plan: Vallone\_Fontanazza\_Ante Operam 10/21/2015  
Sez. 290



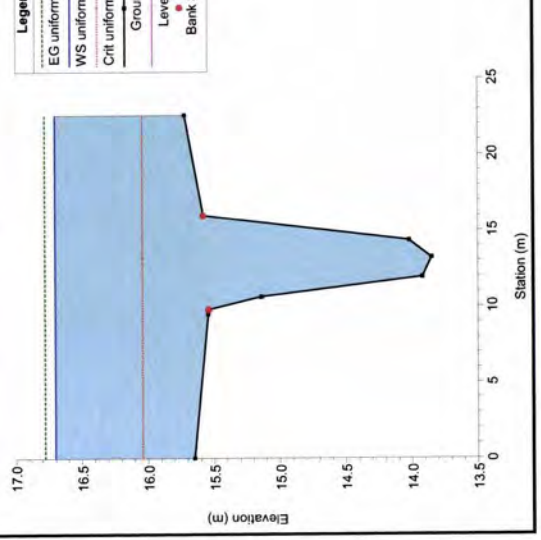
Vallone\_Fontanazza\_SF Plan: Vallone\_Fontanazza\_Ante Operam 10/21/2015  
Sez. 289

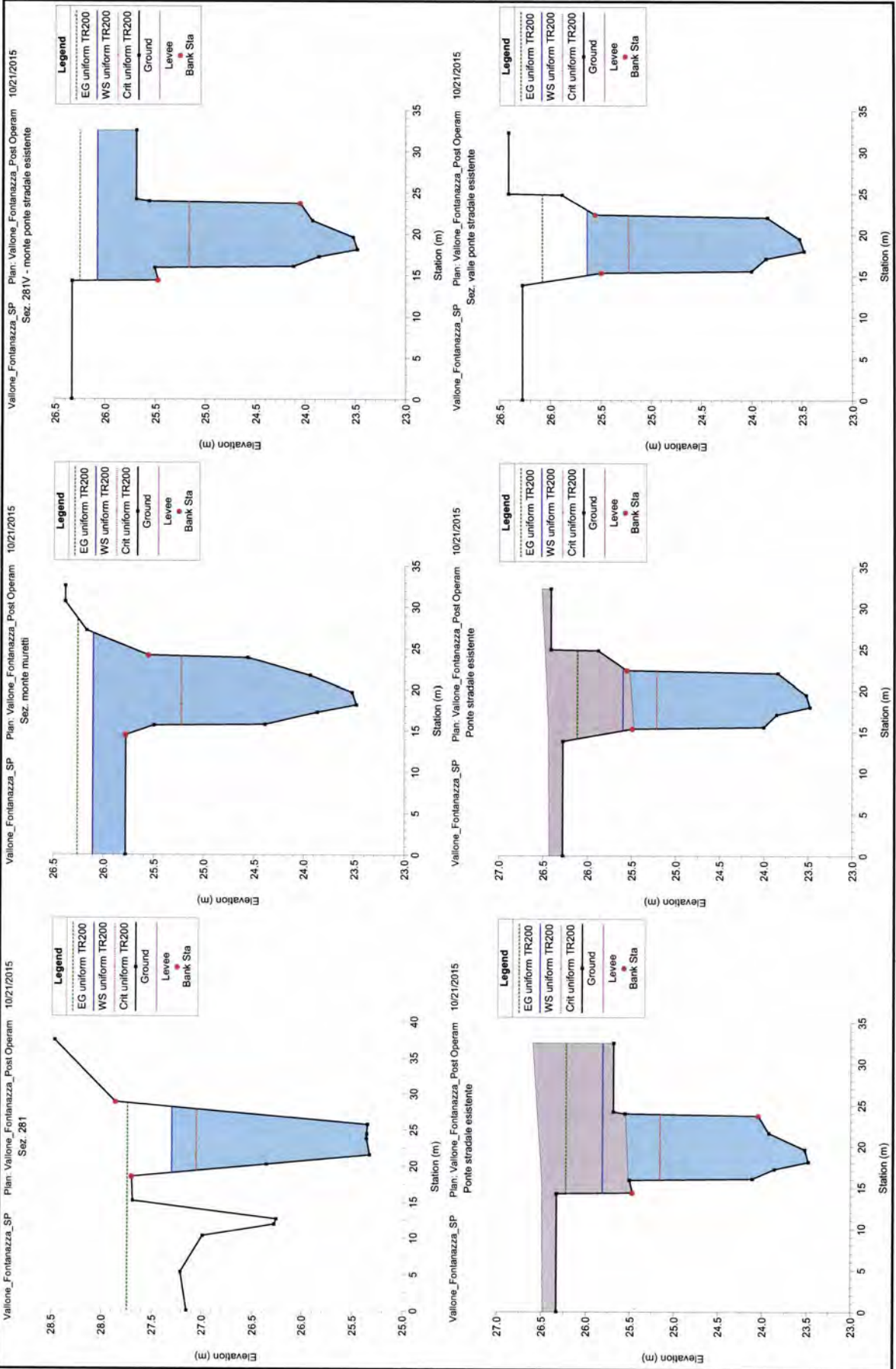


Vallone\_Fontanazza\_SF Plan: Vallone\_Fontanazza\_Ante Operam 10/21/2015  
Sez. 288

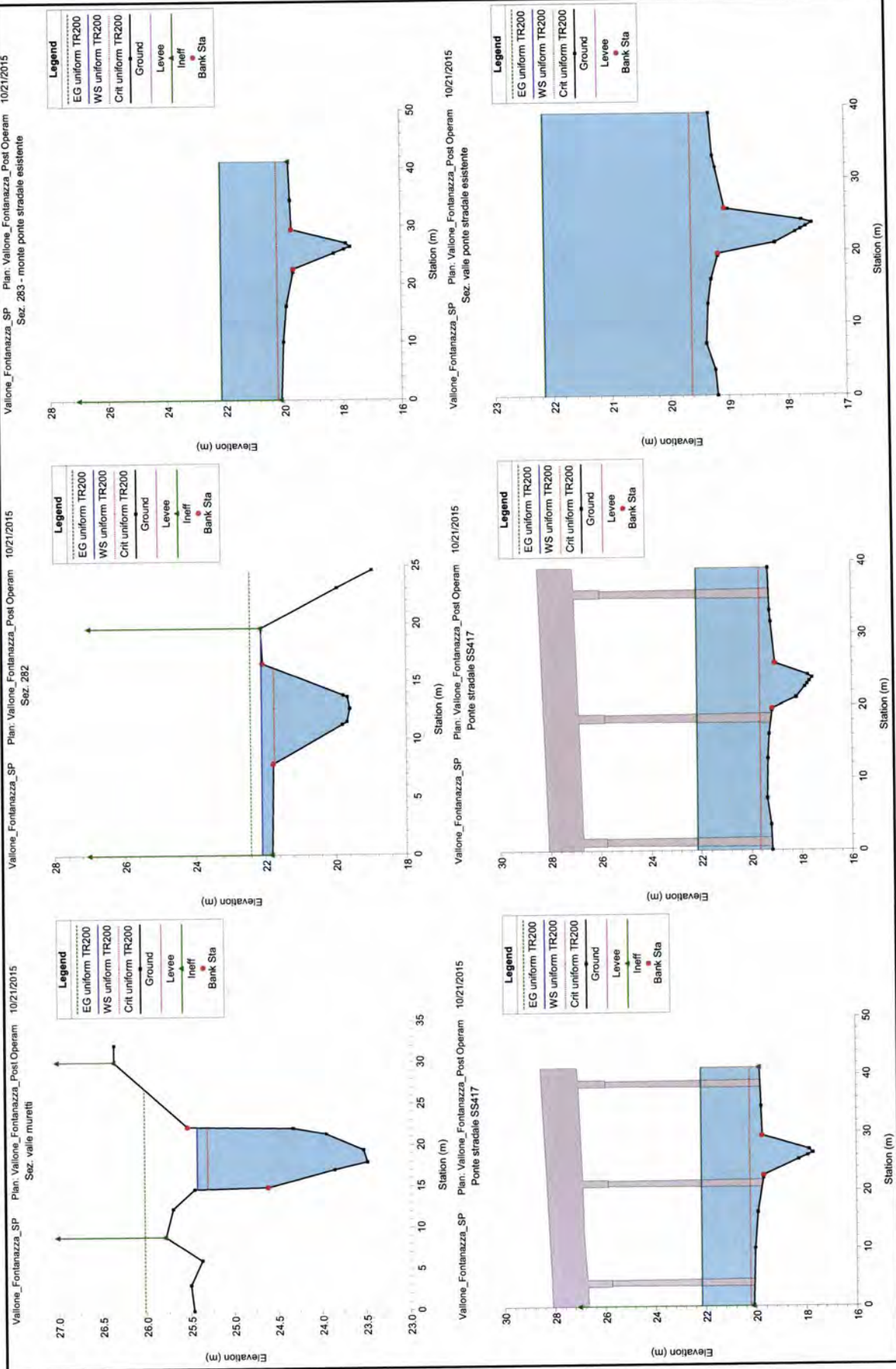


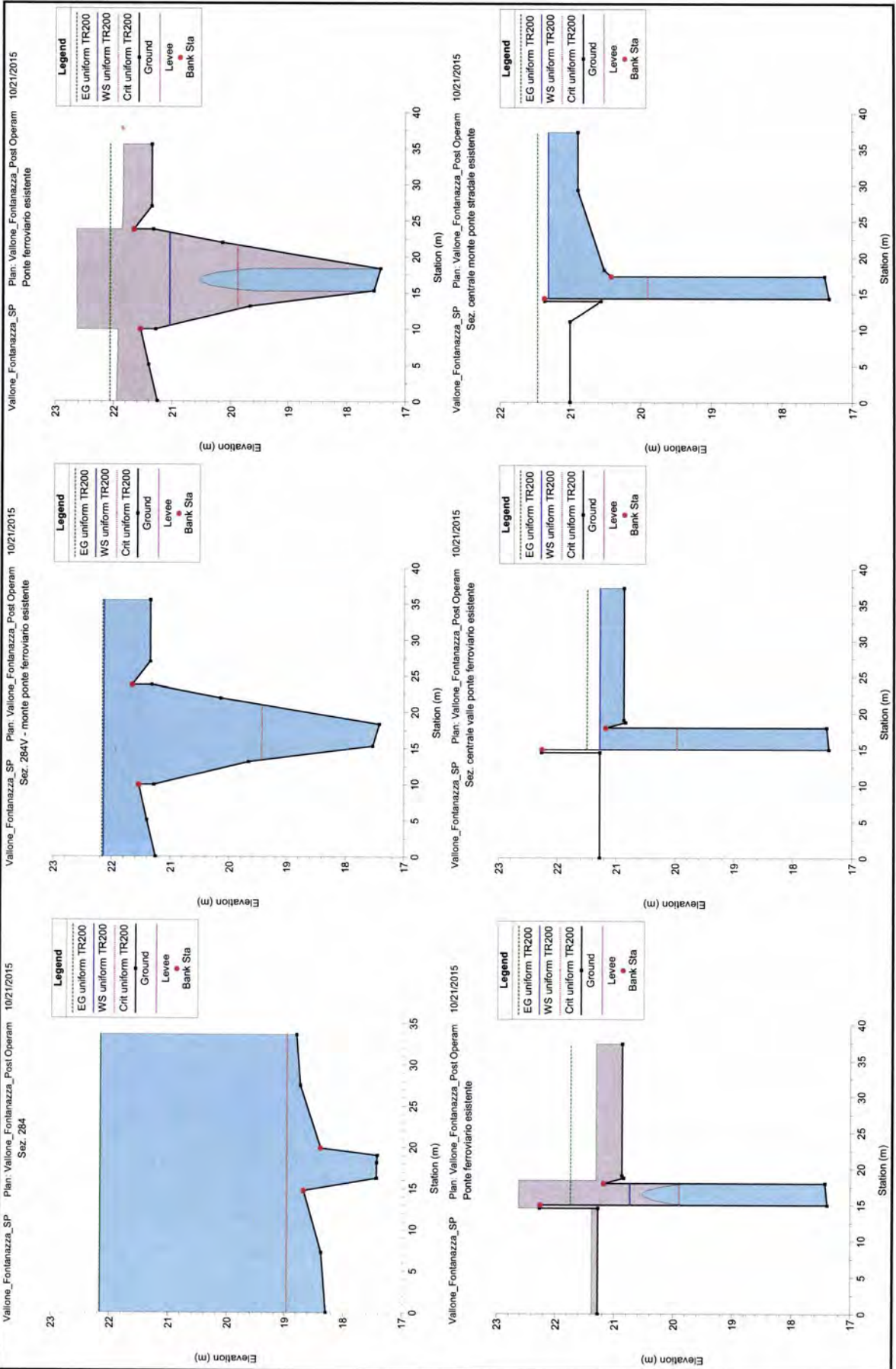
Vallone\_Fontanazza\_SF Plan: Vallone\_Fontanazza\_Ante Operam 10/21/2015  
Sez. 291

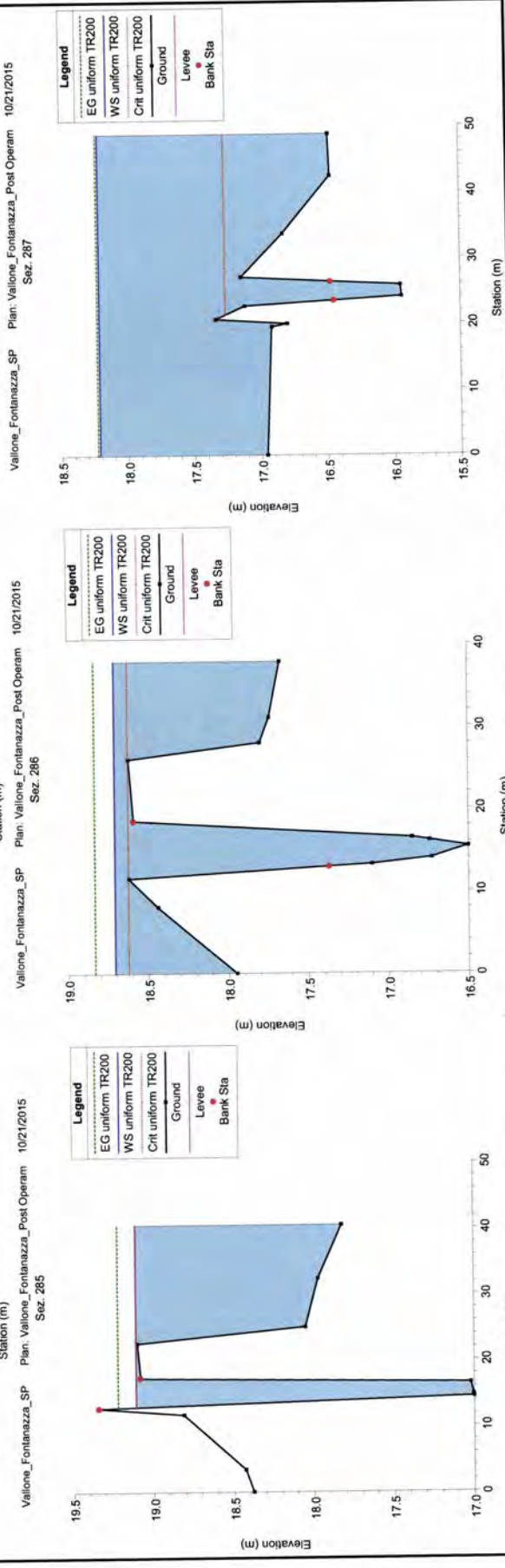
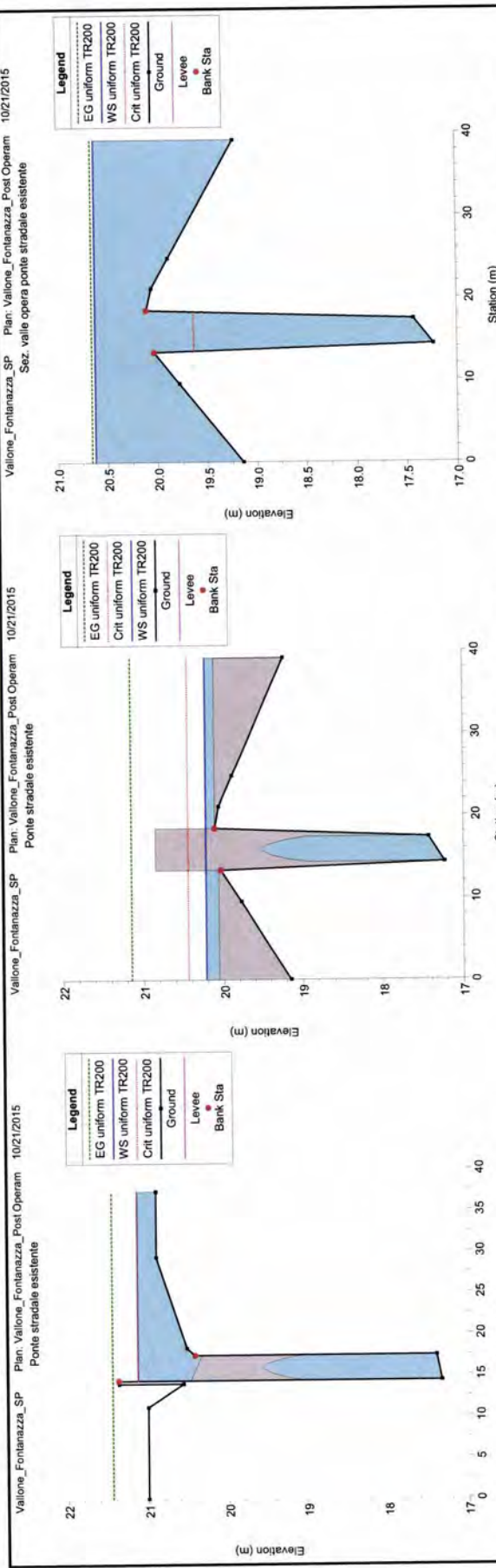




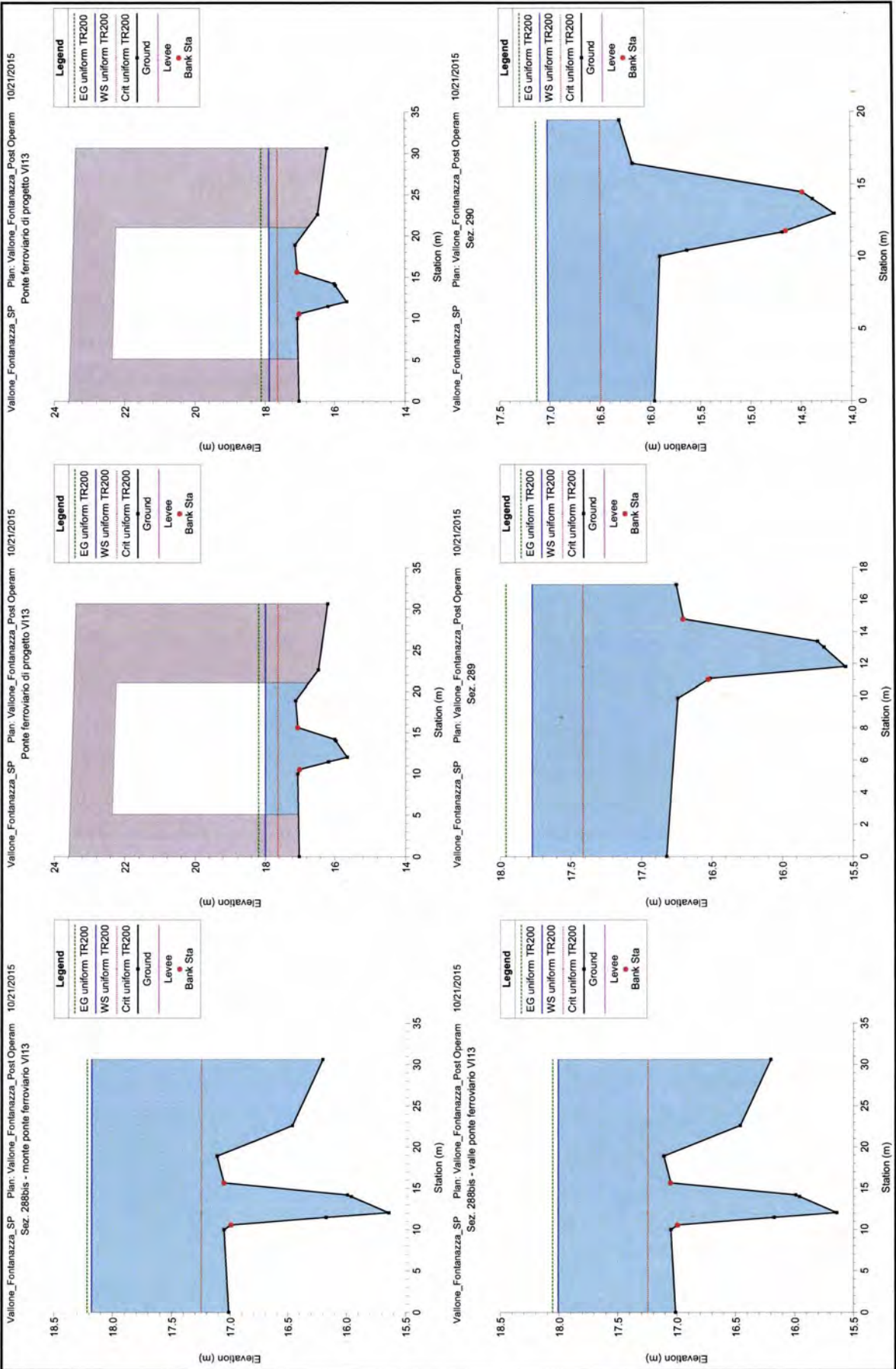







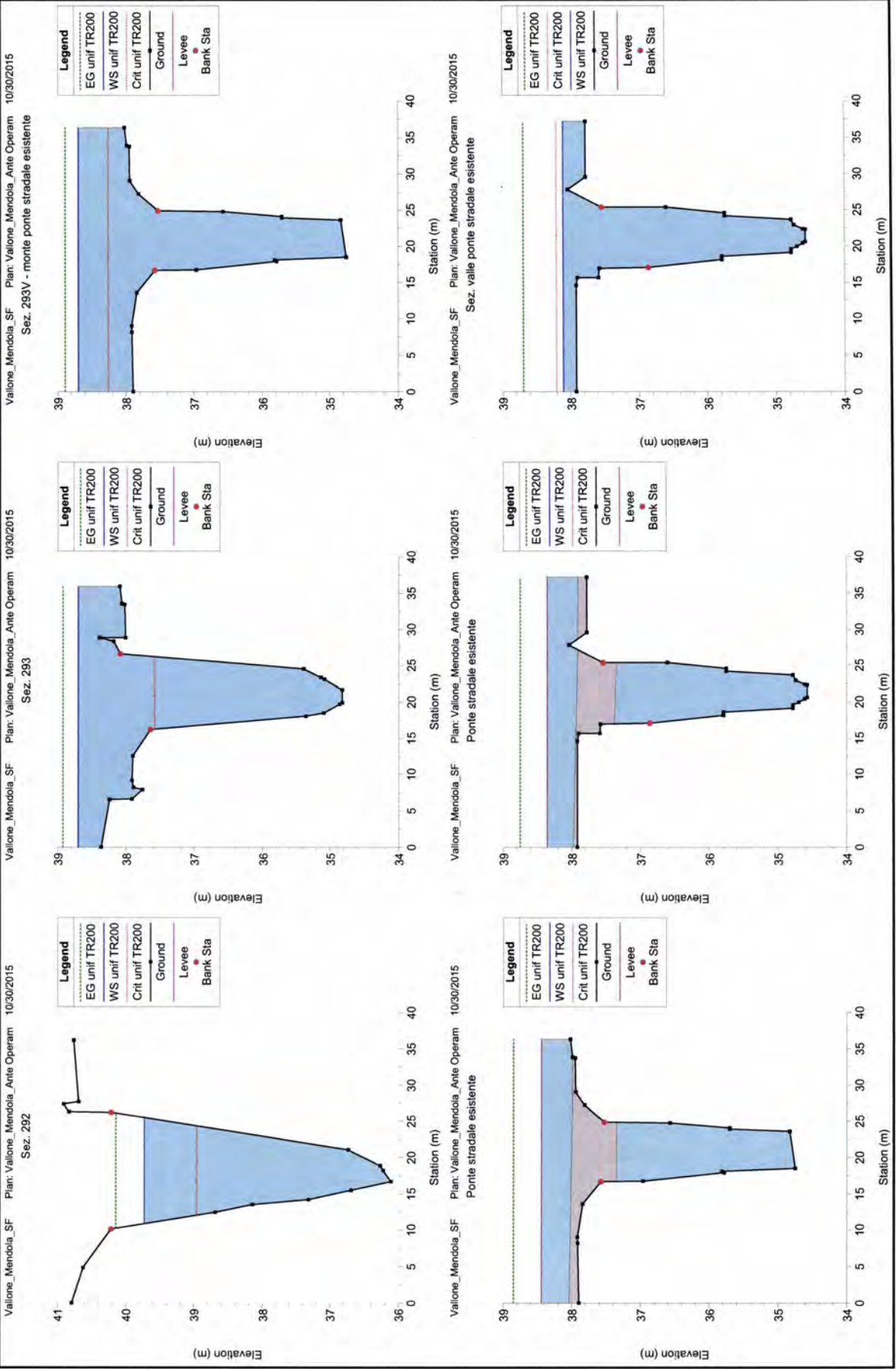




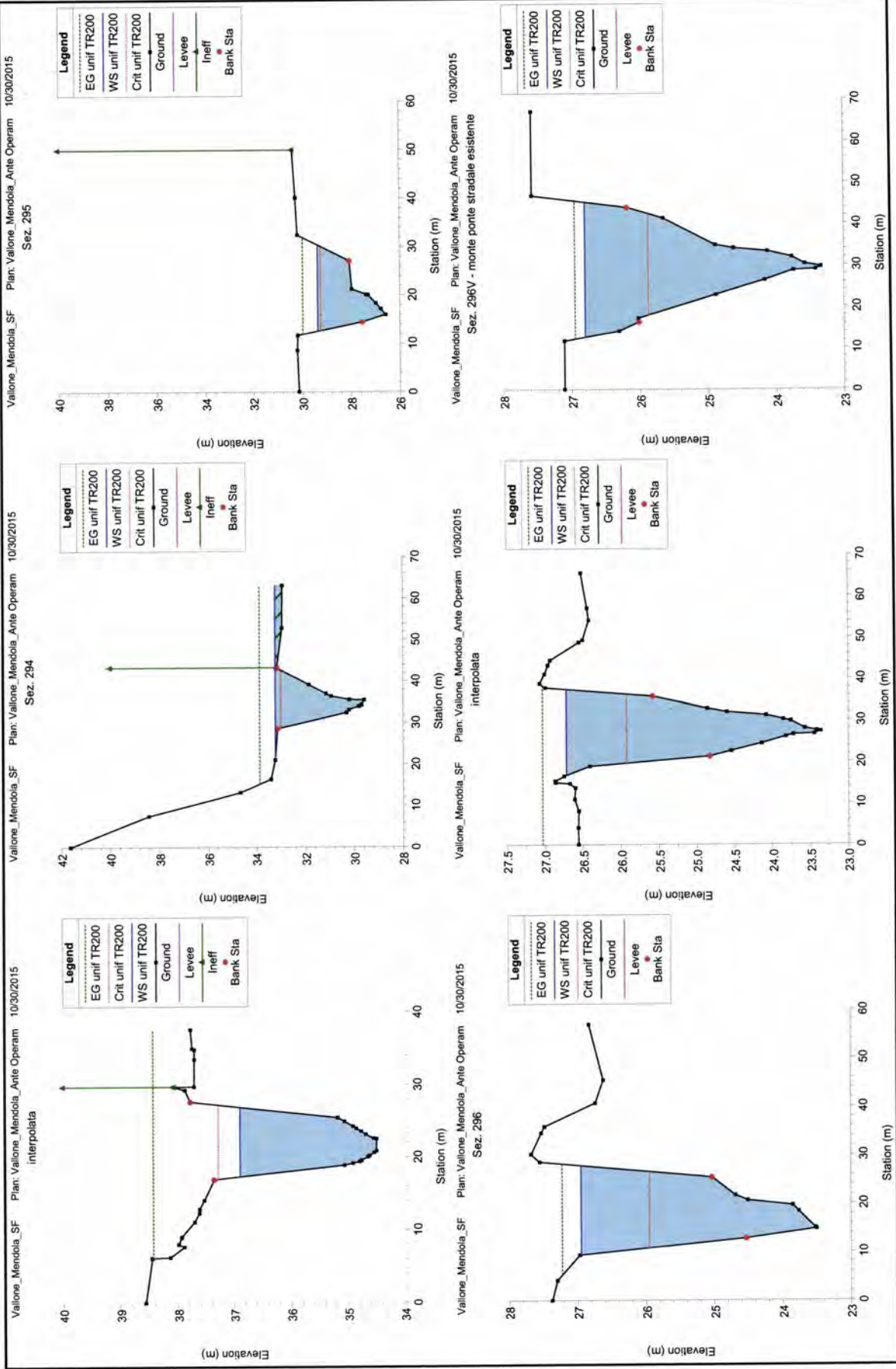


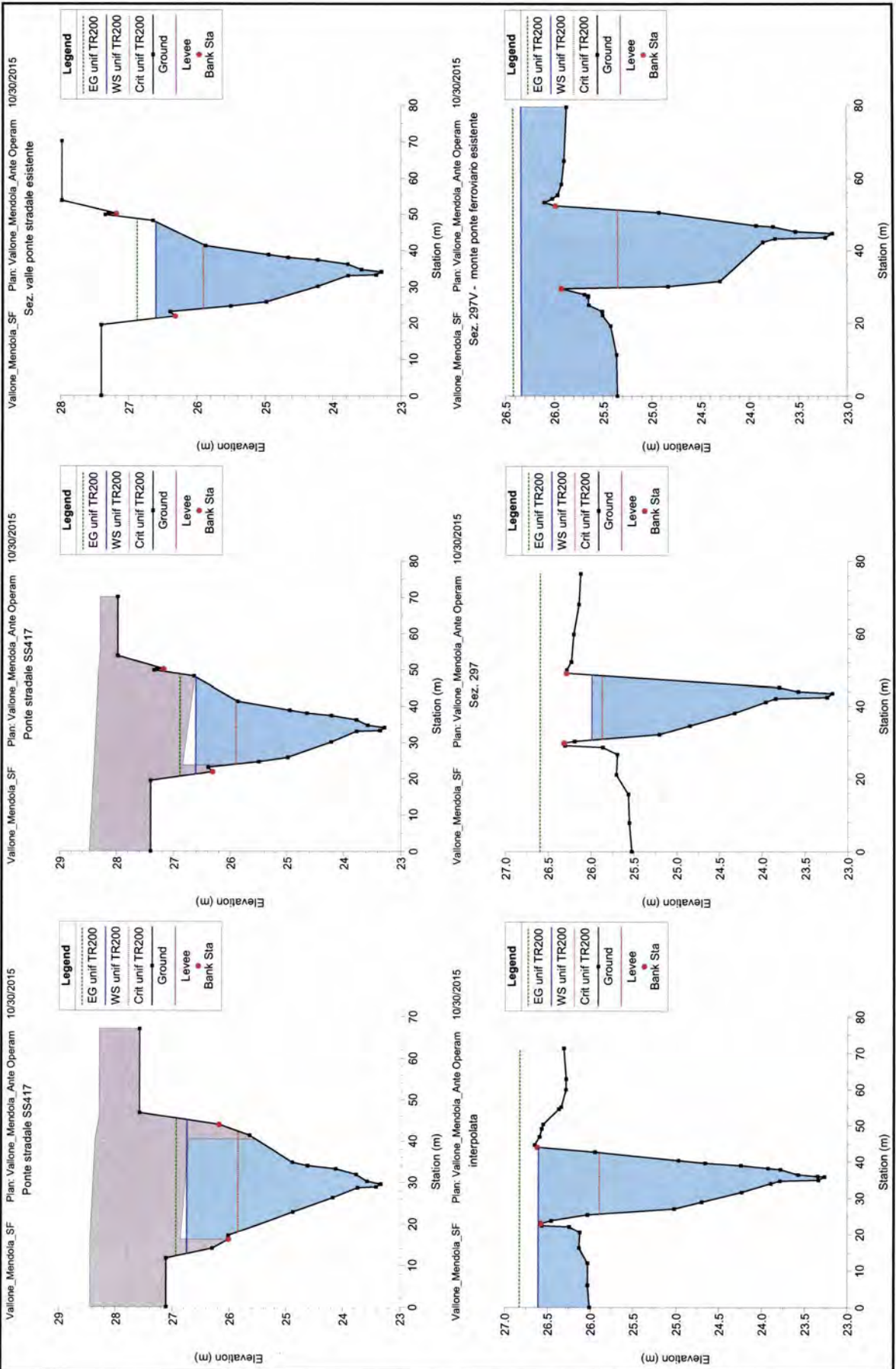
Vallone\_Fontanaazza\_SP Plan: Vallone\_Fontanaazza\_Post.Operam 10/21/2015  
 Sez. 291

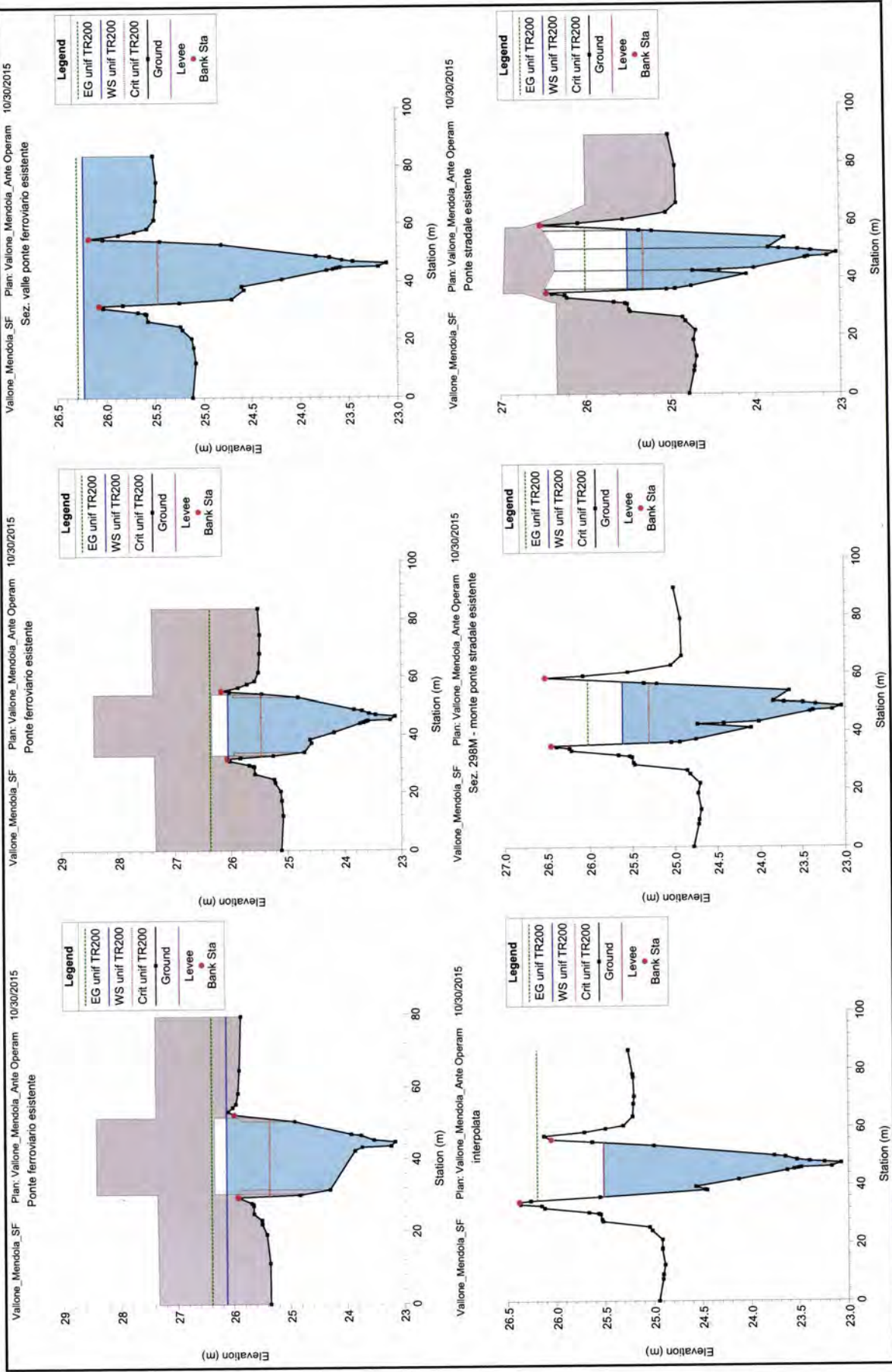






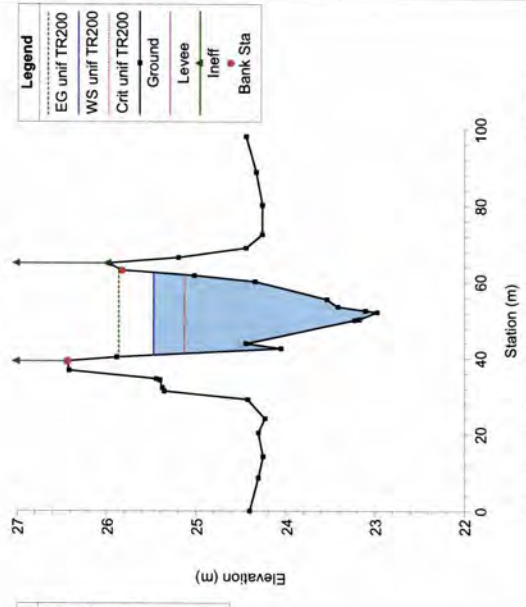




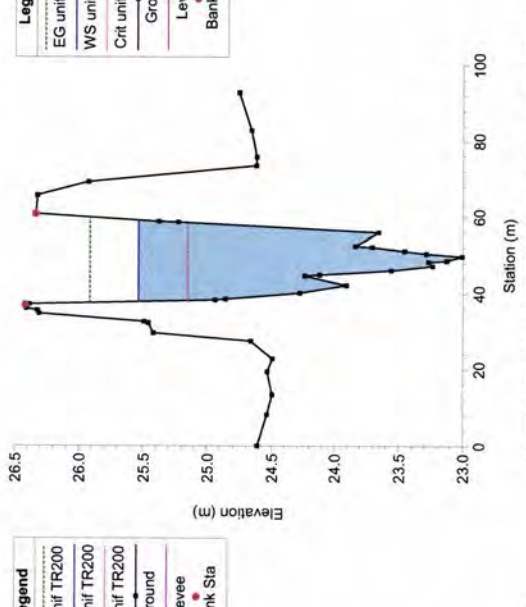




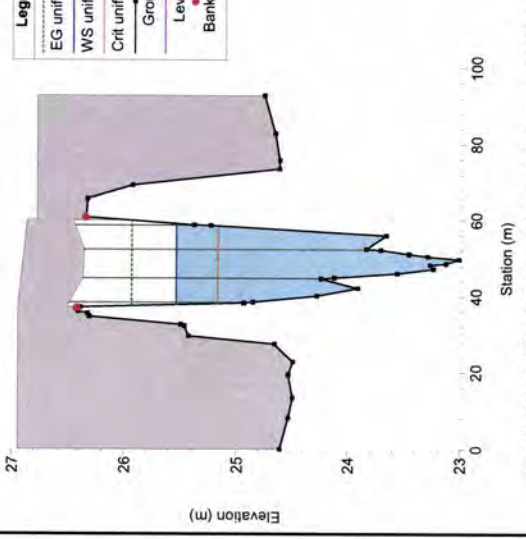
Vallone\_Mendoza\_SF Plan: Vallone\_Mendoza\_Ante Operam 10/30/2015  
Sez. 298



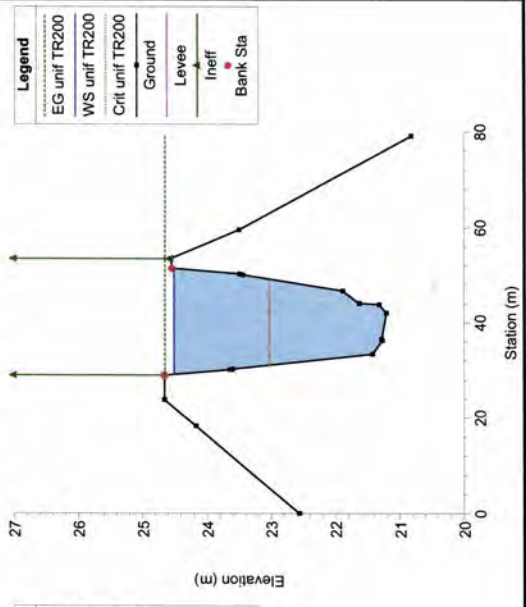
Vallone\_Mendoza\_SF Plan: Vallone\_Mendoza\_Ante Operam 10/30/2015  
Sez. valle ponte stradale esistente



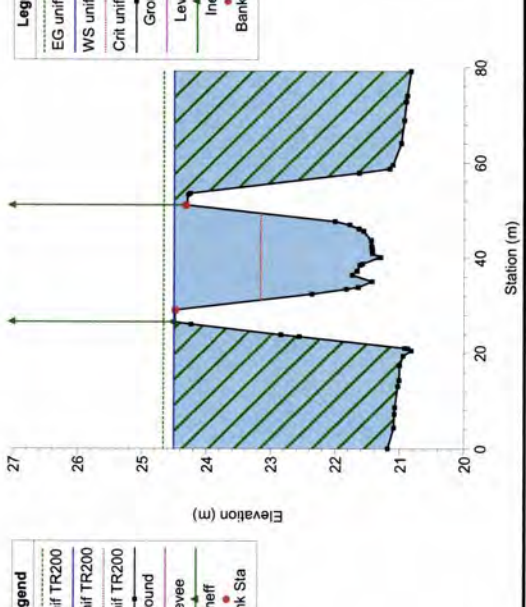
Vallone\_Mendoza\_SF Plan: Vallone\_Mendoza\_Ante Operam 10/30/2015  
Ponte stradale esistente



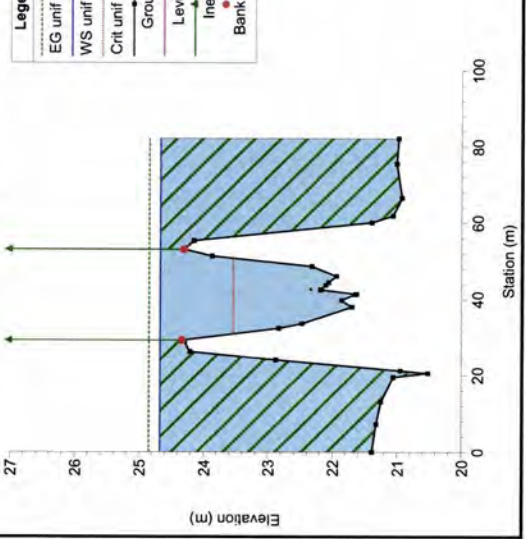
Vallone\_Mendoza\_SF Plan: Vallone\_Mendoza\_Ante Operam 10/30/2015  
Sez. 300M - monte ponte stradale esistente

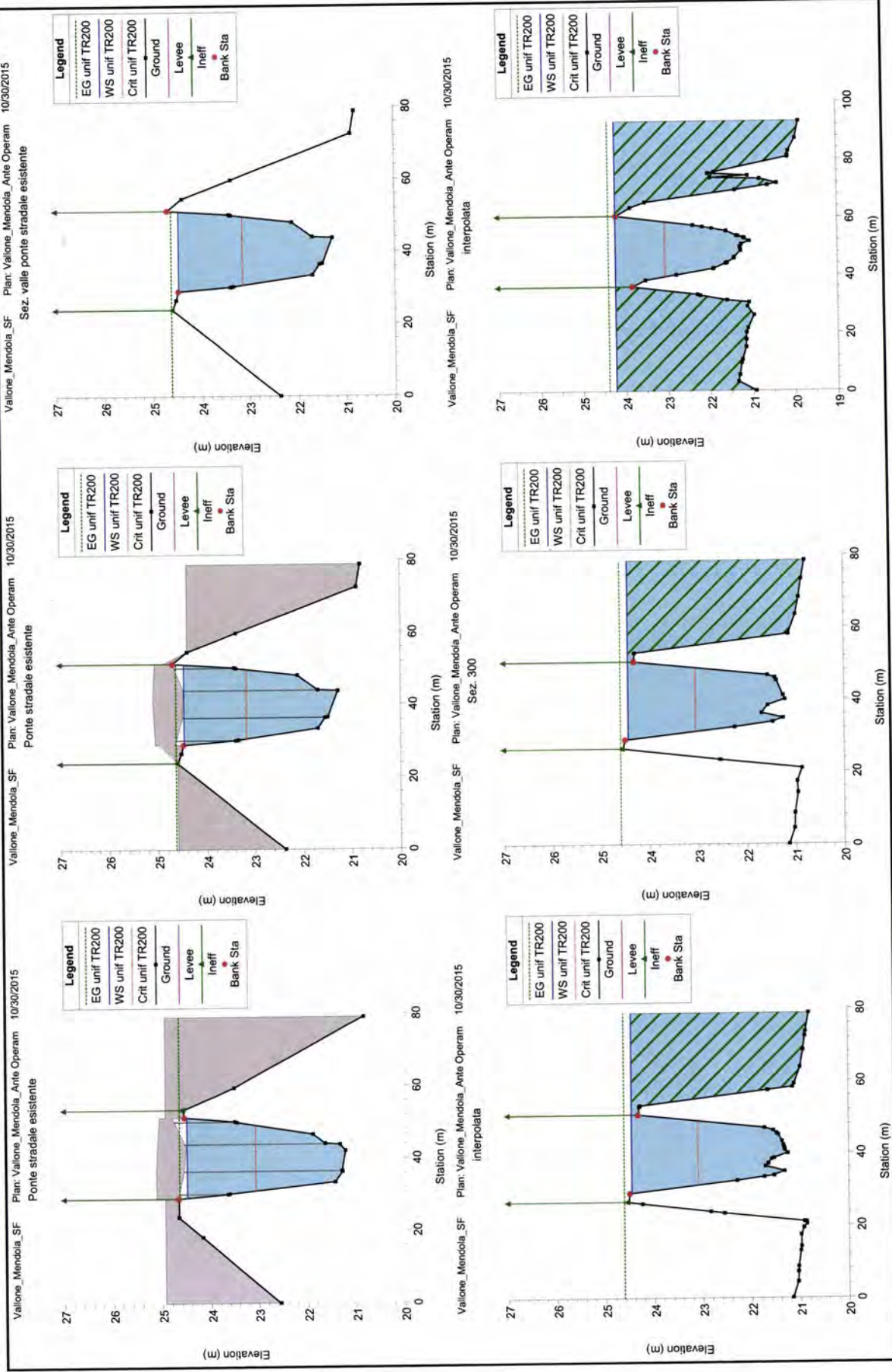


Vallone\_Mendoza\_SF Plan: Vallone\_Mendoza\_Ante Operam 10/30/2015  
interpolata

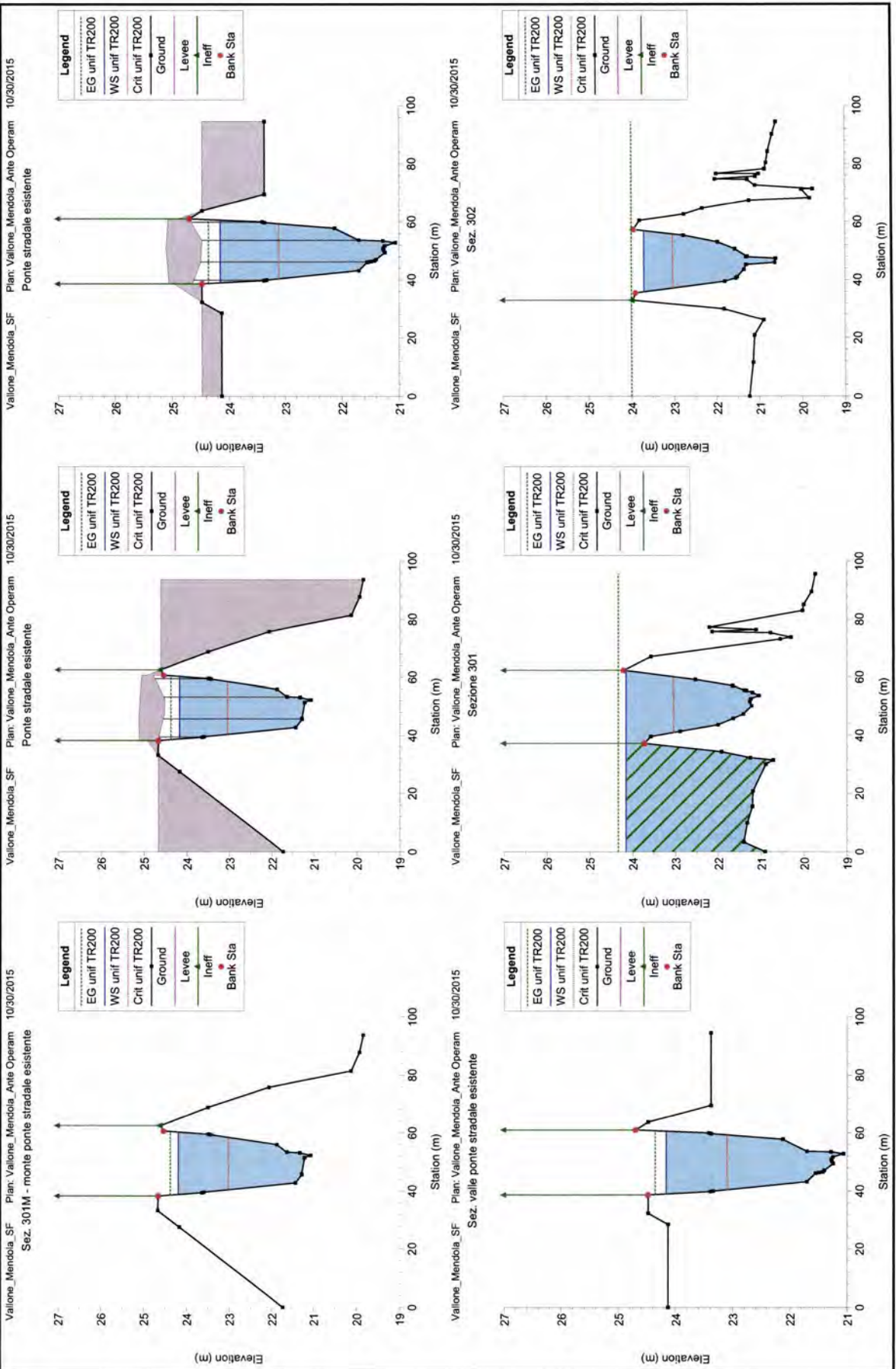


Vallone\_Mendoza\_SF Plan: Vallone\_Mendoza\_Ante Operam 10/30/2015  
Sez. 299

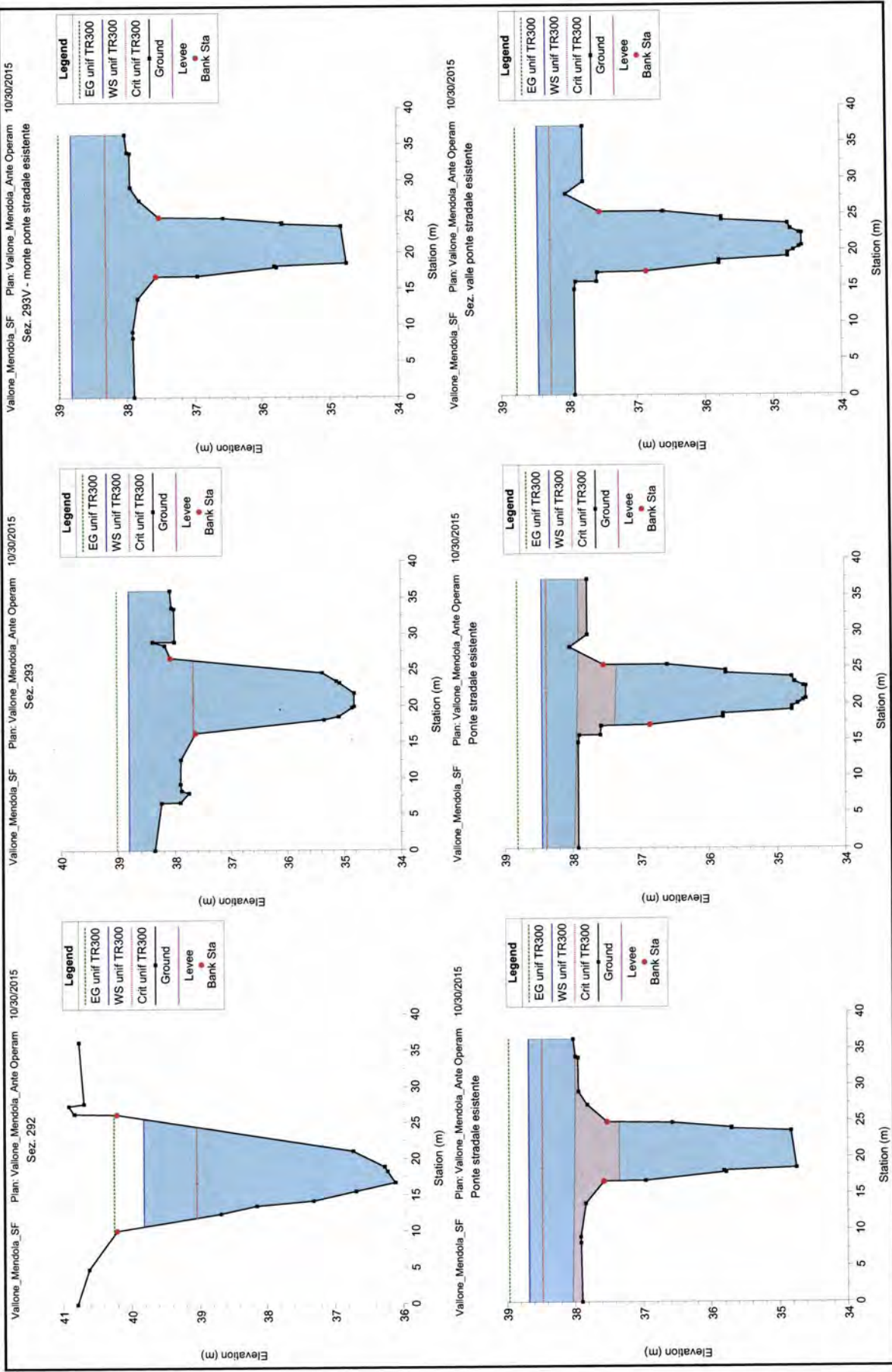


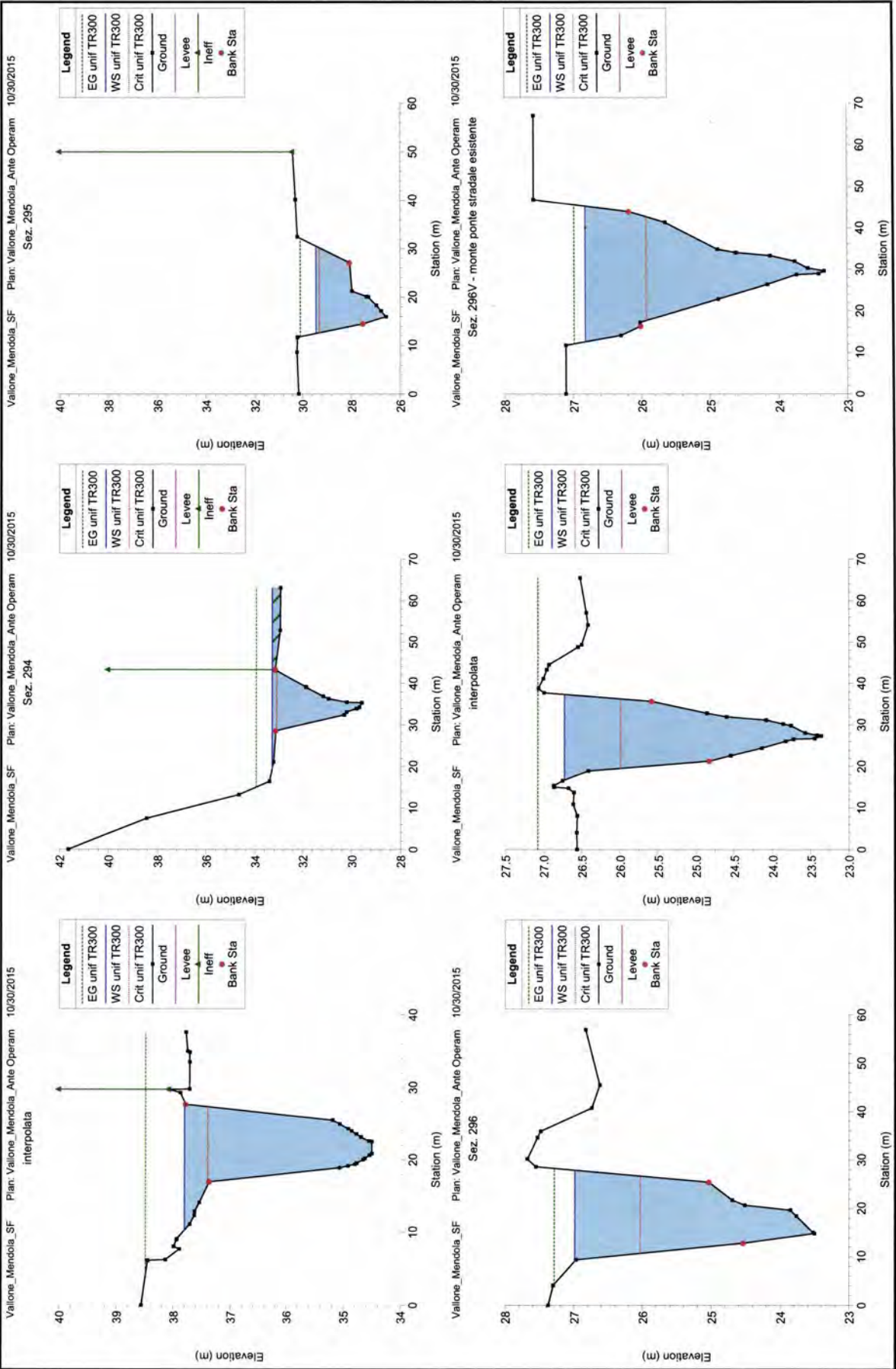


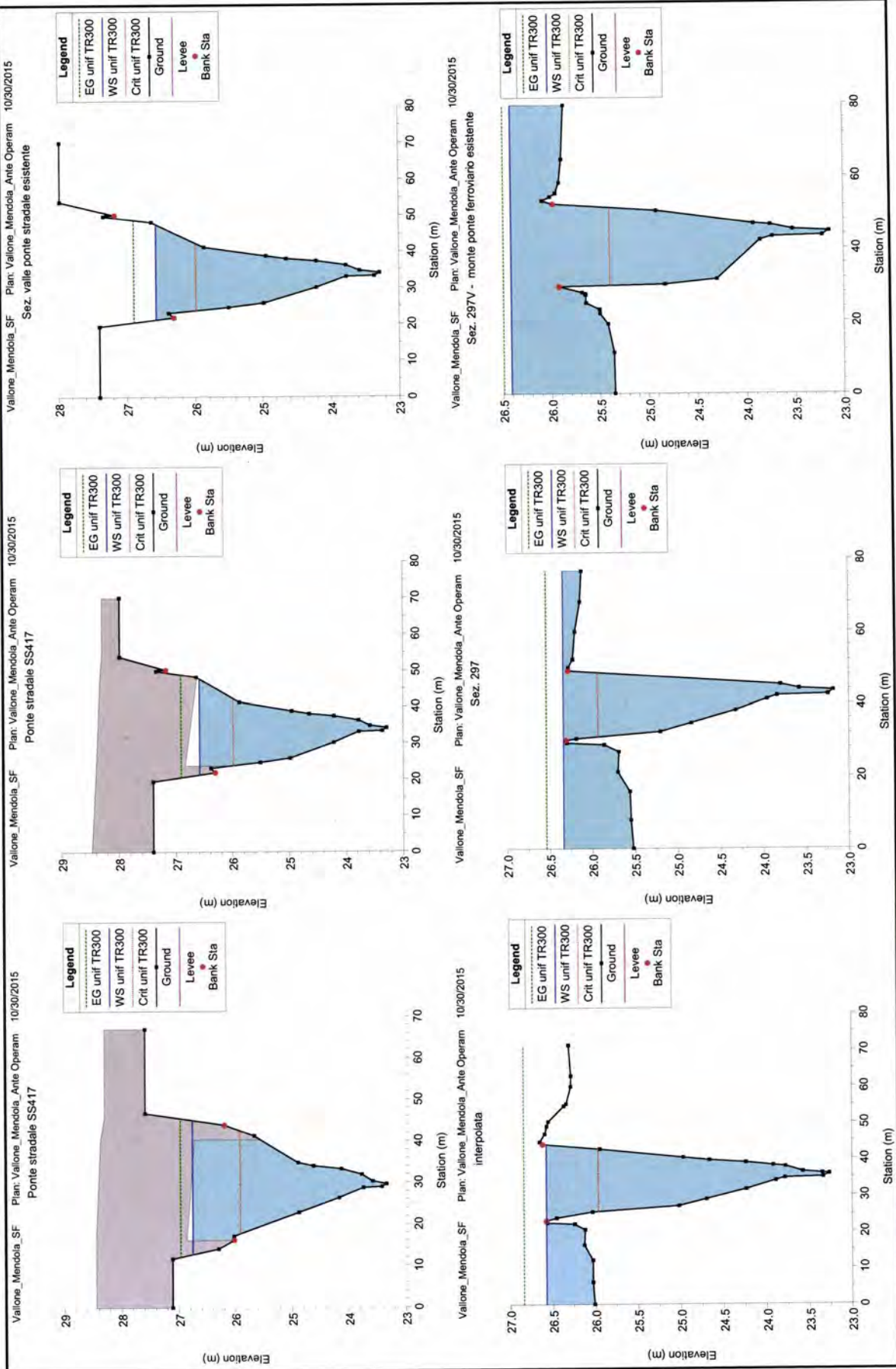




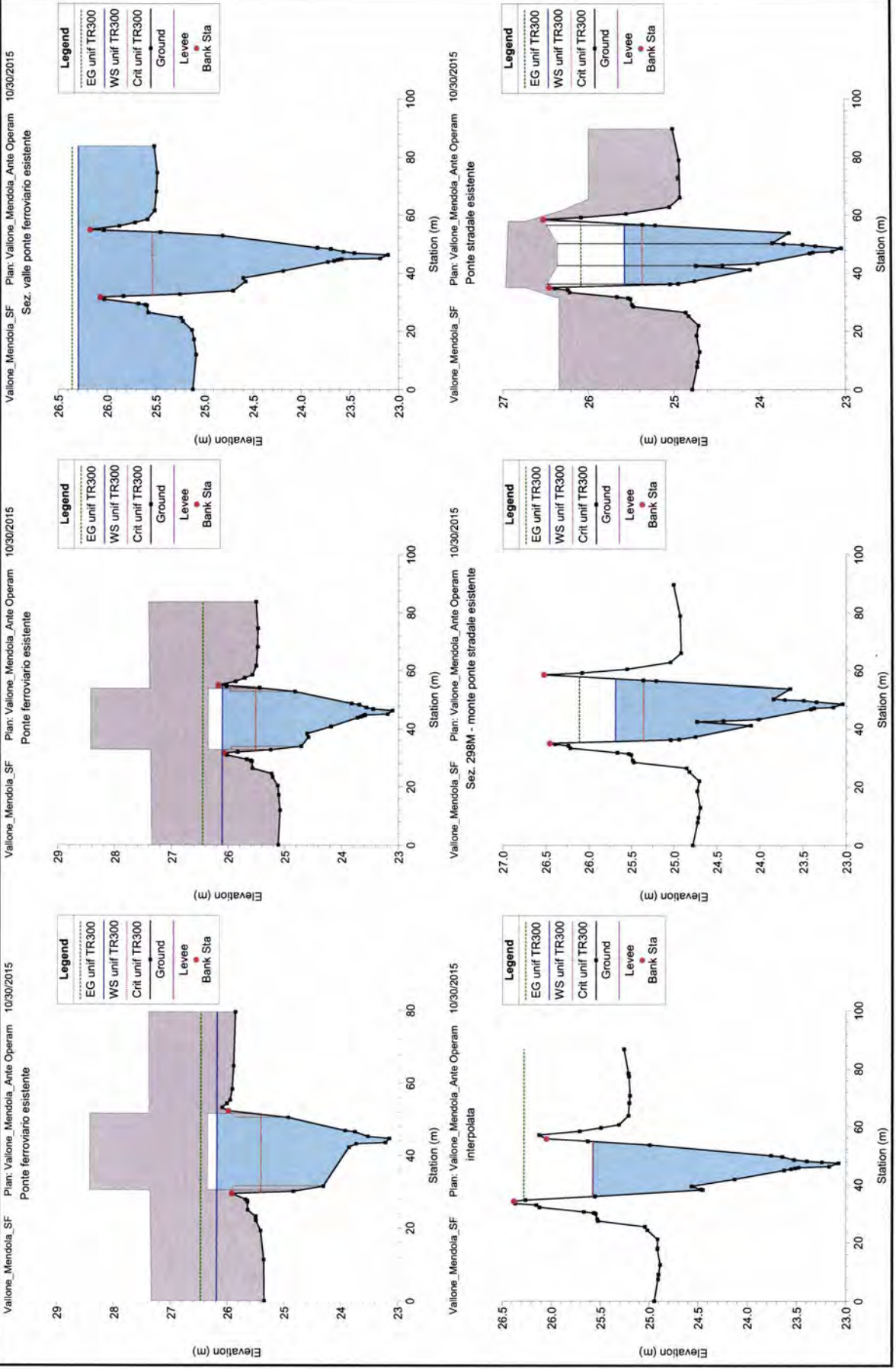


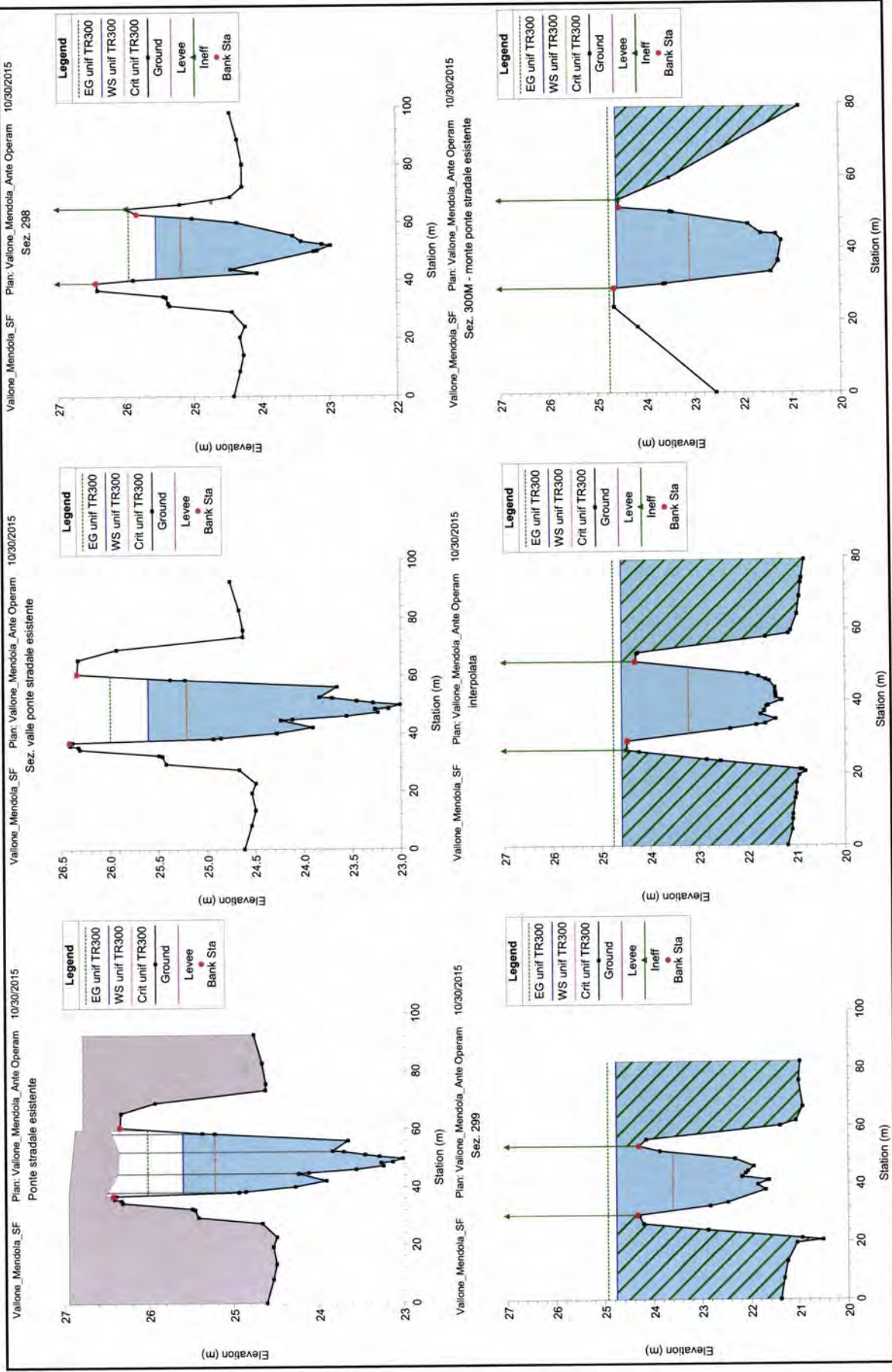




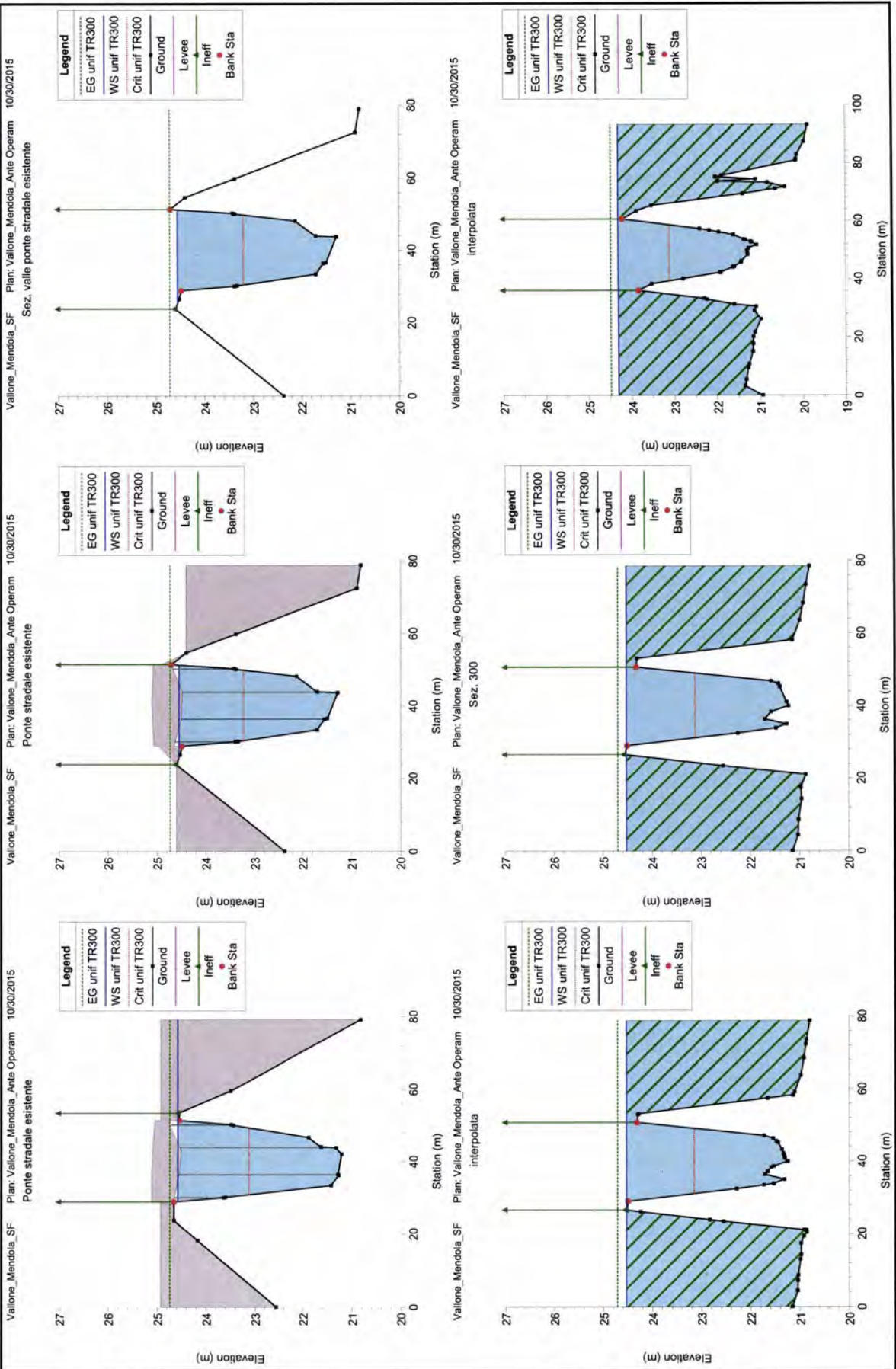




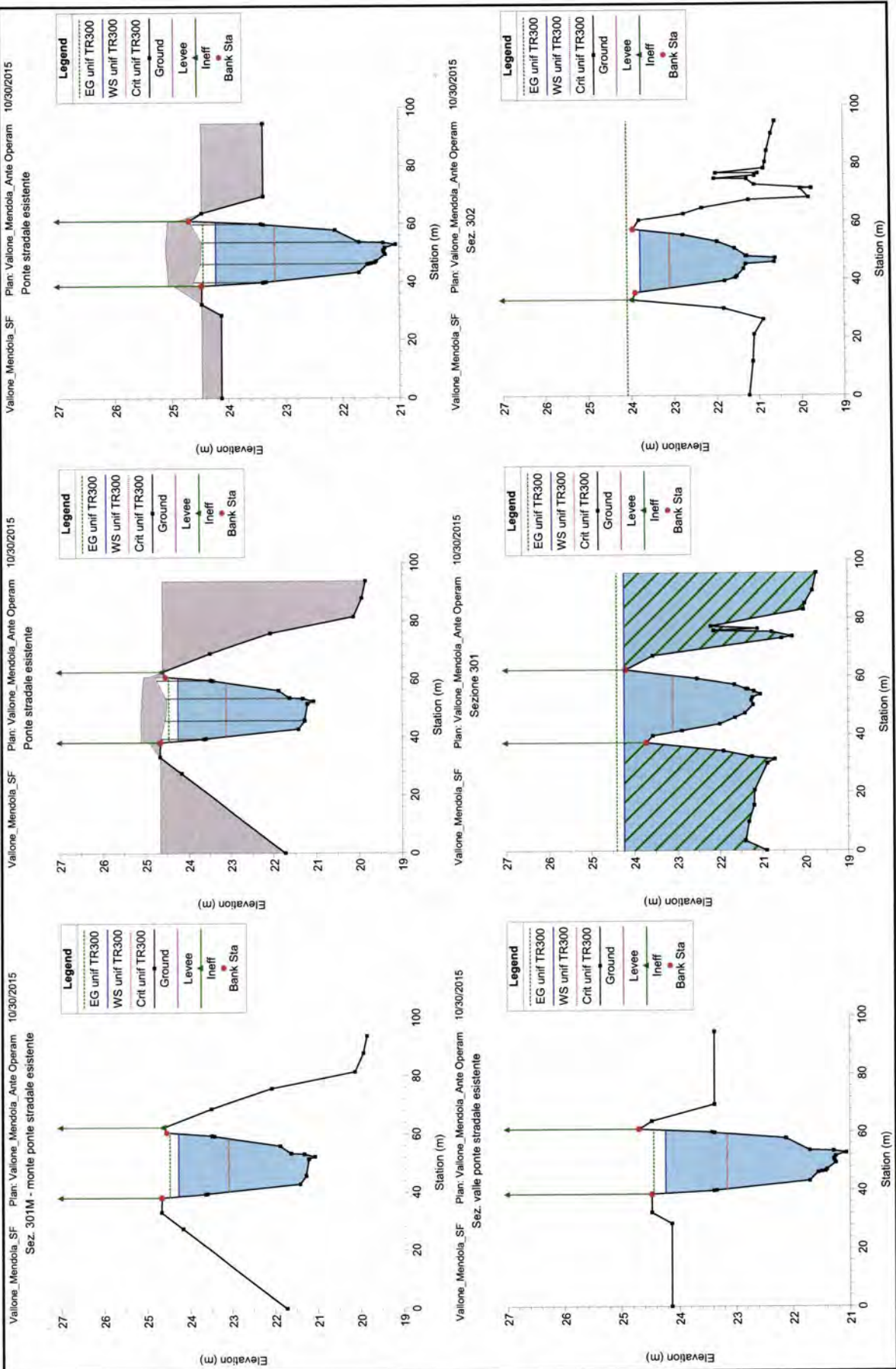




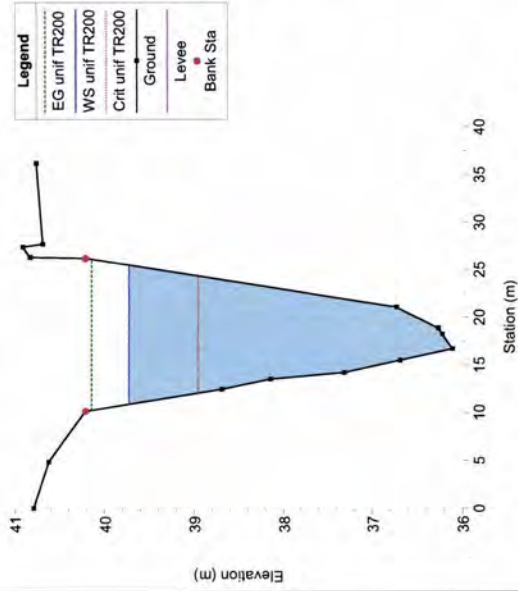




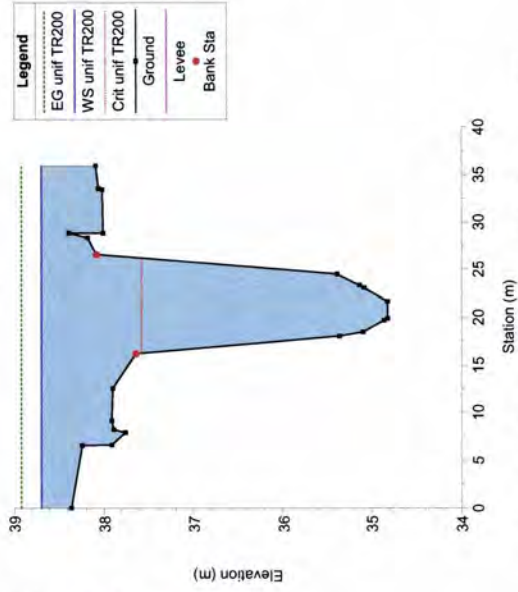




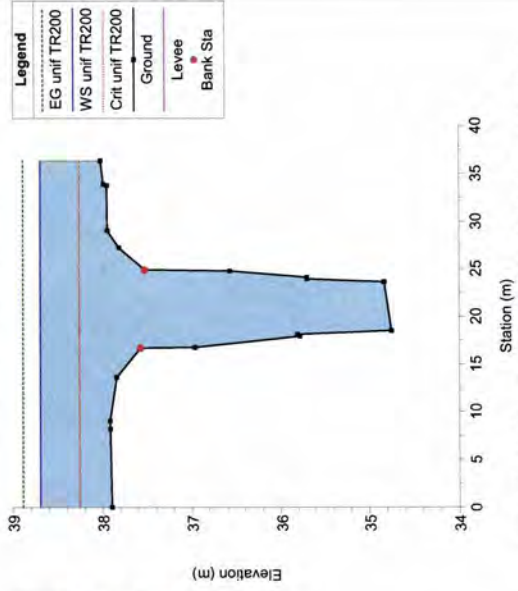
Vallone\_Mendola\_SP Plan: Vallone\_Mendola\_SP\_Post Operam 10/30/2015  
Sez. 292



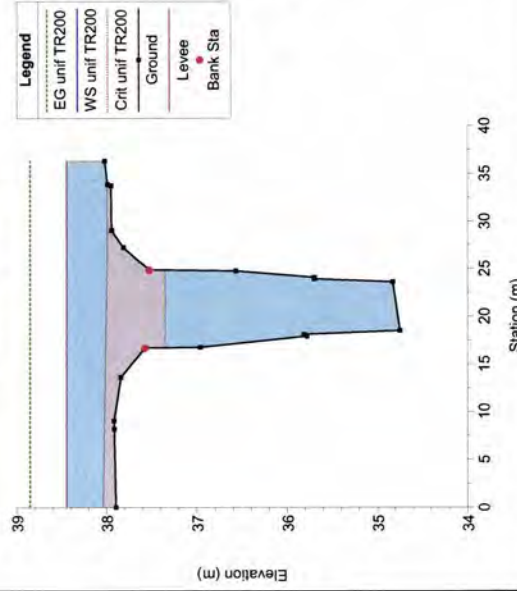
Vallone\_Mendola\_SP Plan: Vallone\_Mendola\_SP\_Post Operam 10/30/2015  
Sez. 293



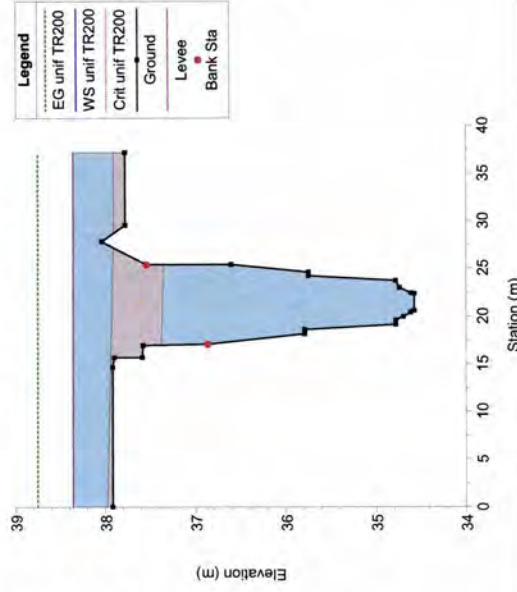
Vallone\_Mendola\_SP Plan: Vallone\_Mendola\_SP\_Post Operam 10/30/2015  
Sez. 293V - monte ponte stradale esistente



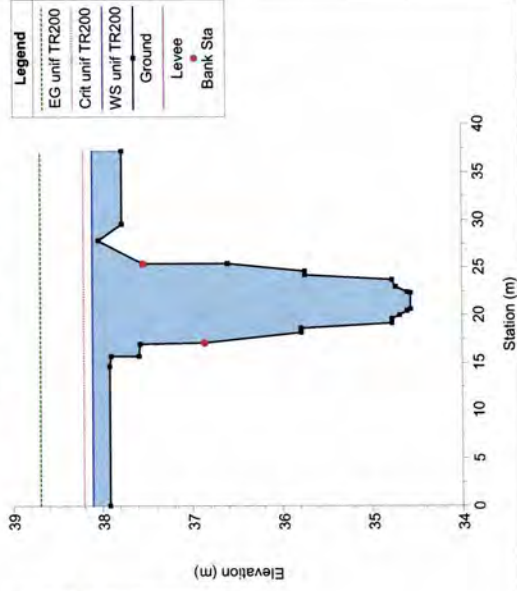
Vallone\_Mendola\_SP Plan: Vallone\_Mendola\_SP\_Post Operam 10/30/2015  
Ponte stradale esistente

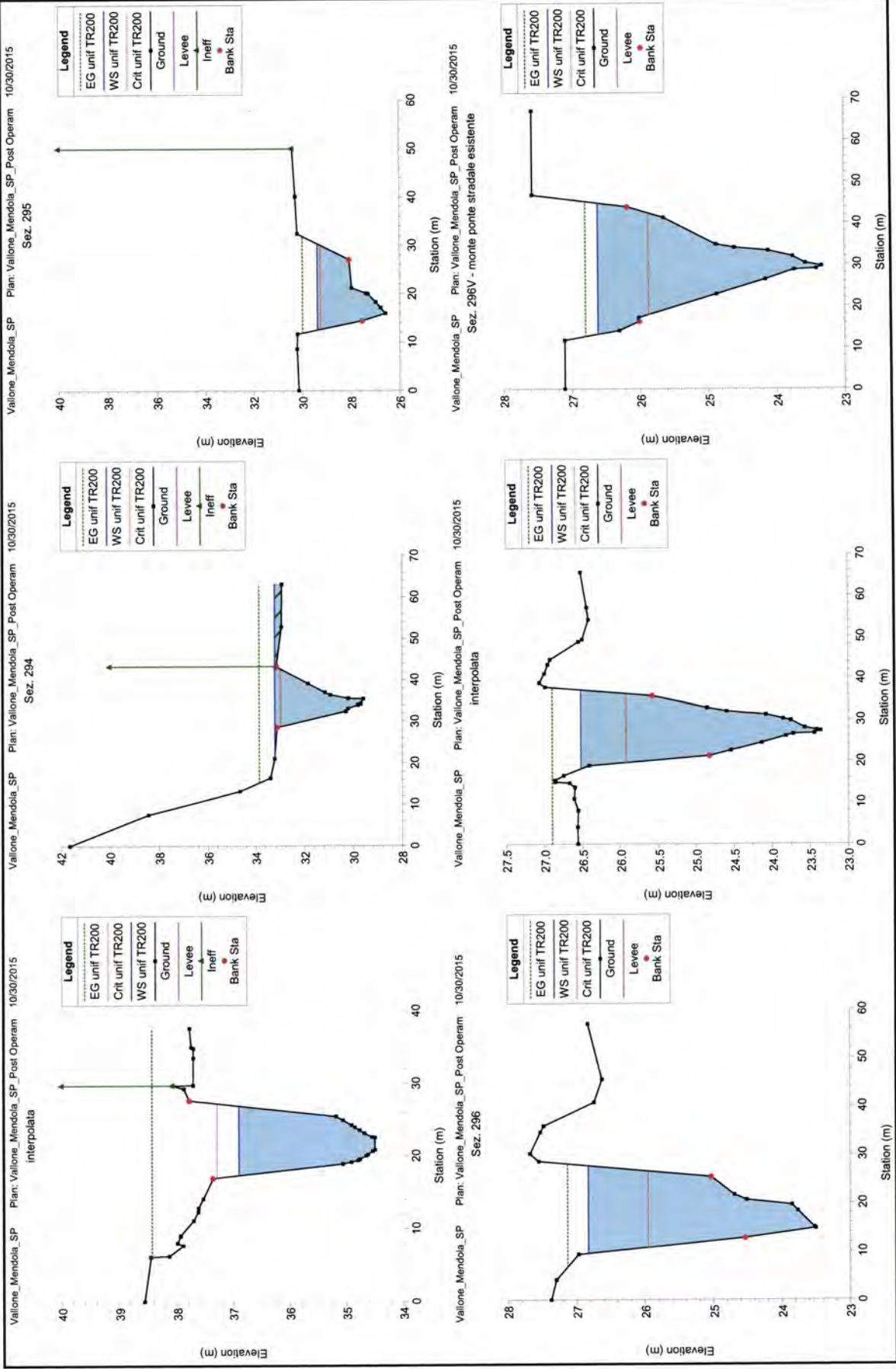


Vallone\_Mendola\_SP Plan: Vallone\_Mendola\_SP\_Post Operam 10/30/2015  
Ponte stradale esistente

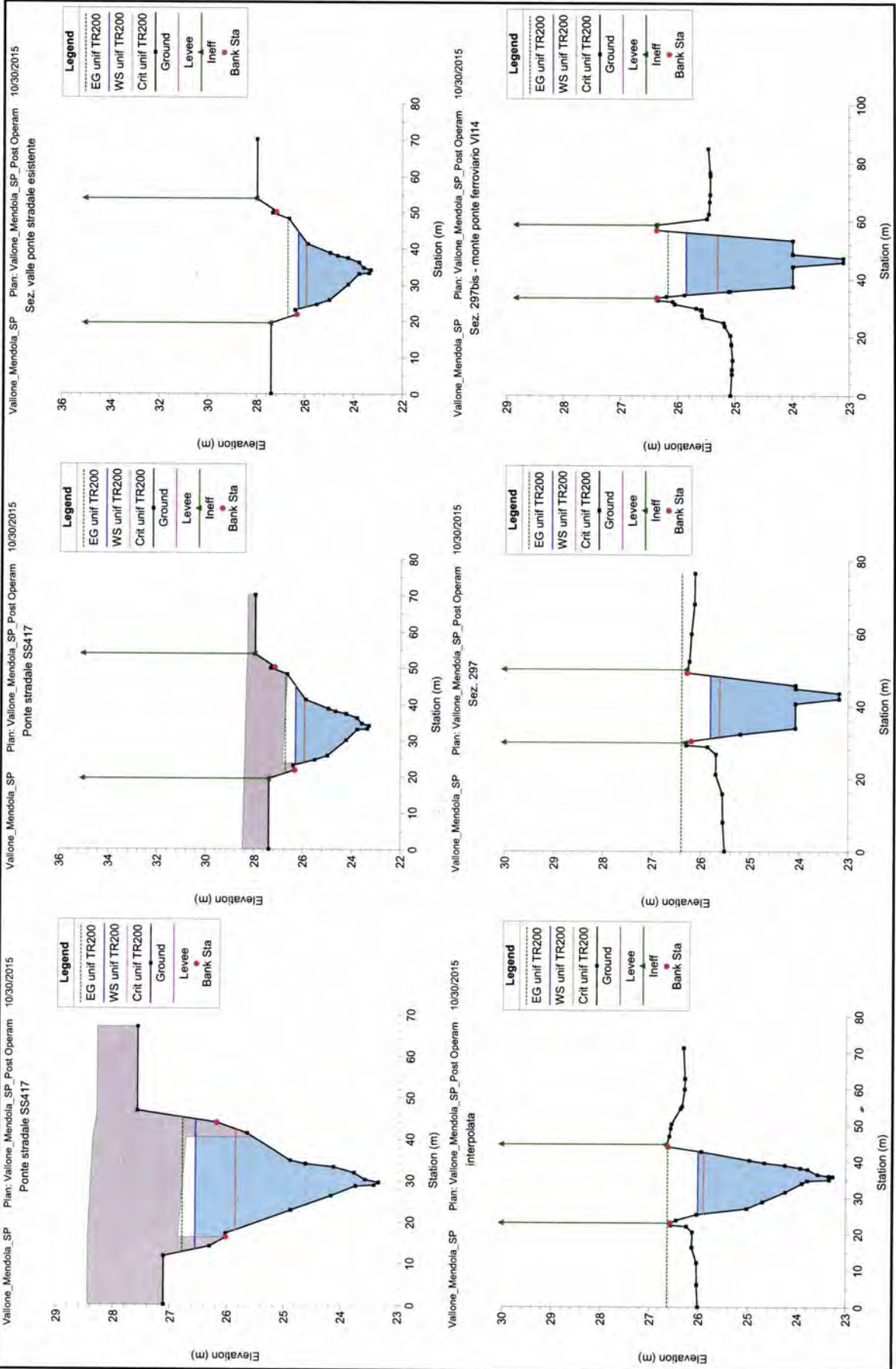


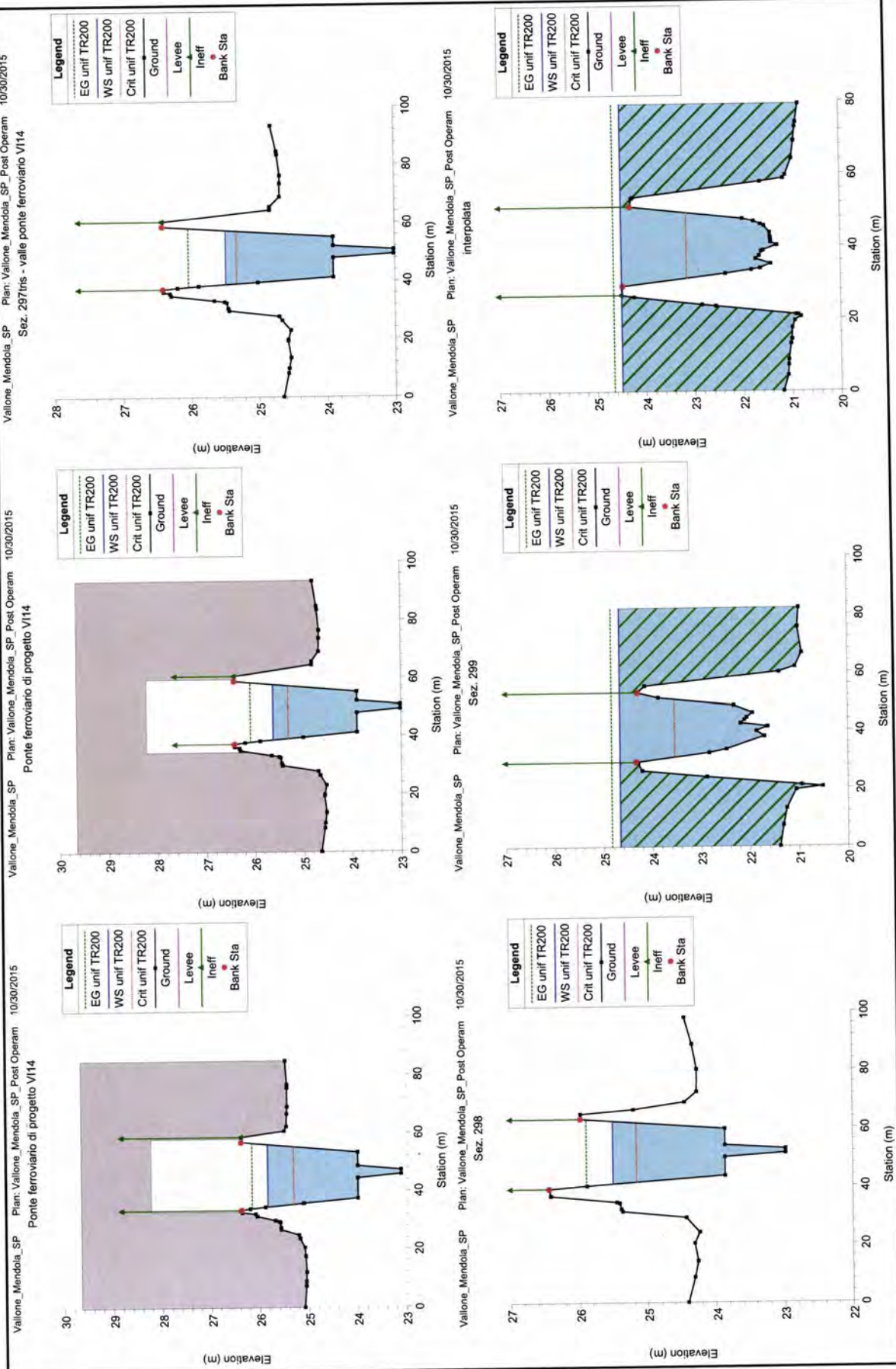
Vallone\_Mendola\_SP Plan: Vallone\_Mendola\_SP\_Post Operam 10/30/2015  
Sez. valle ponte stradale esistente



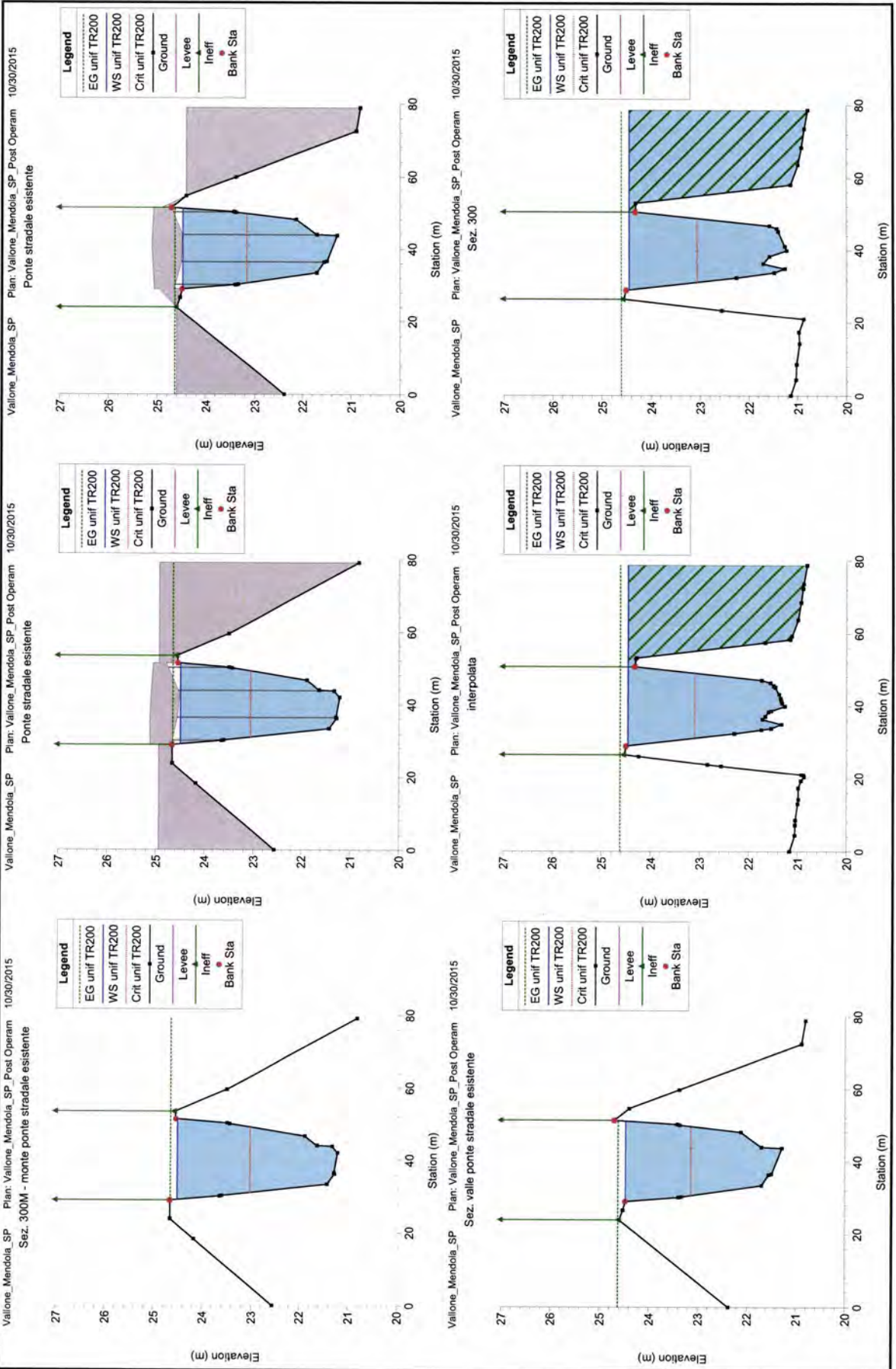




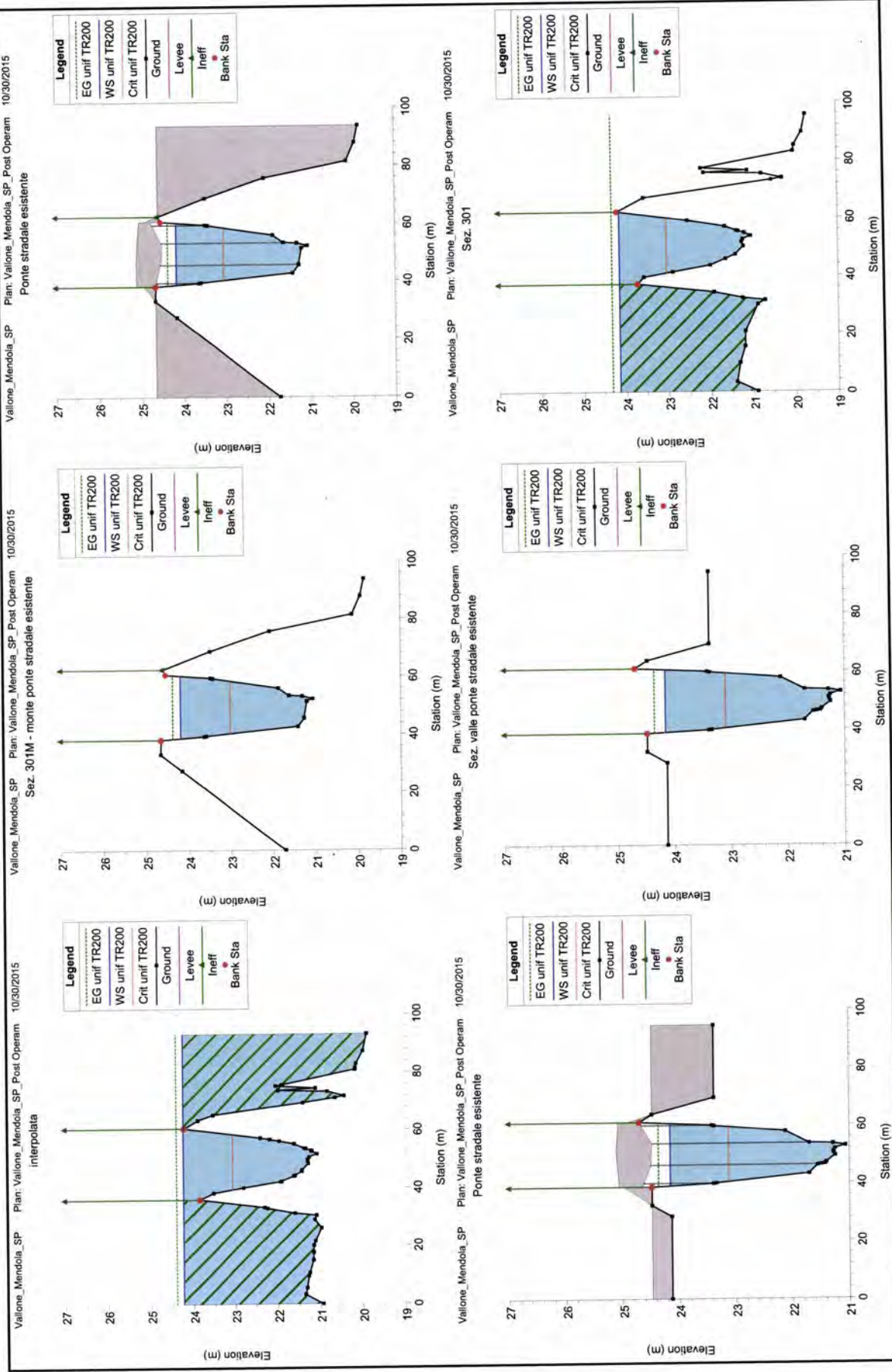




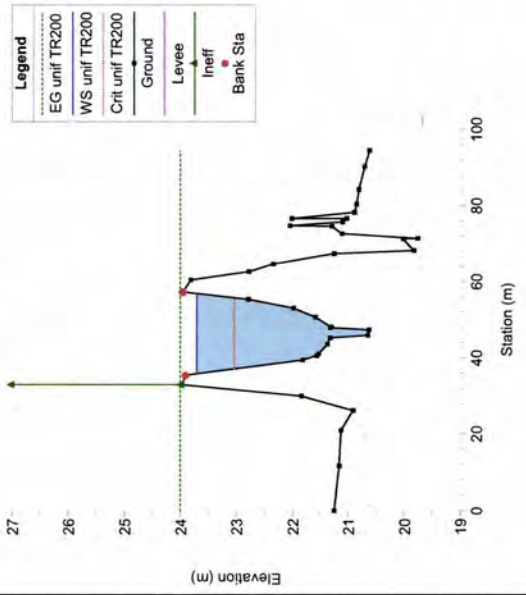


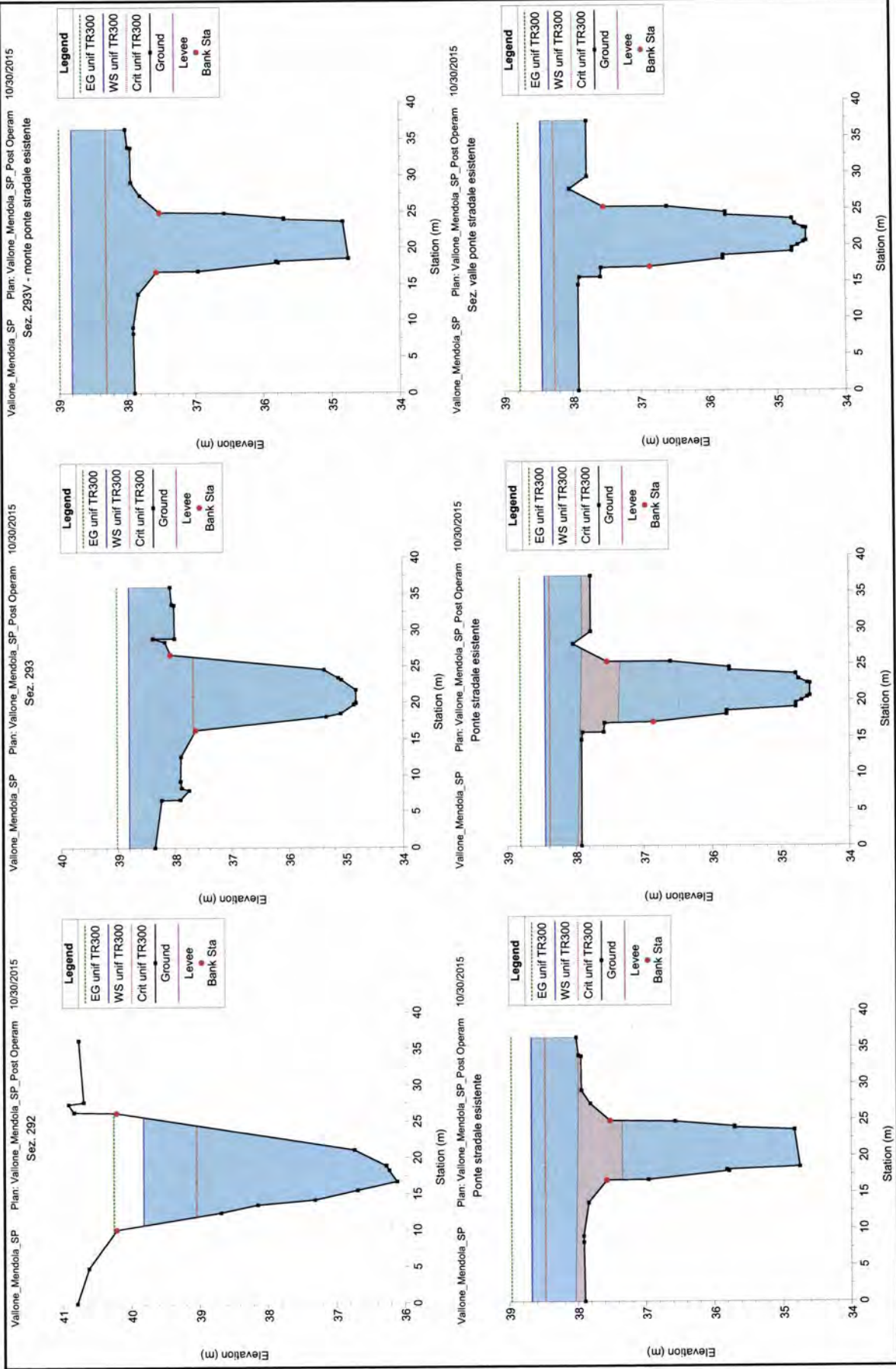






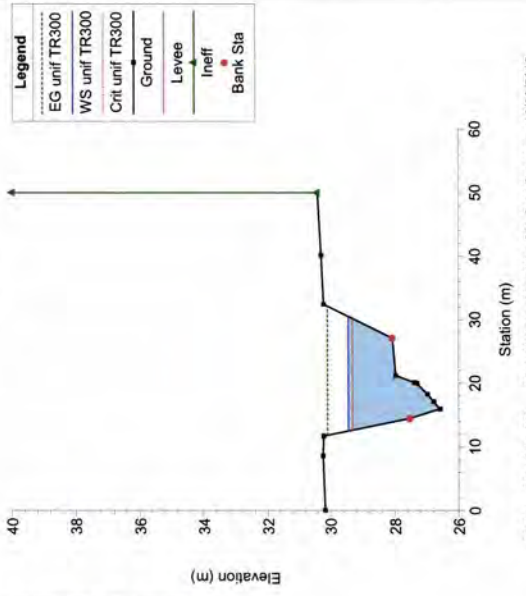
Vallone\_Mendola\_SP Plan: Vallone\_Mendola\_SP\_Post Operam 10/30/2015  
Sez. 302



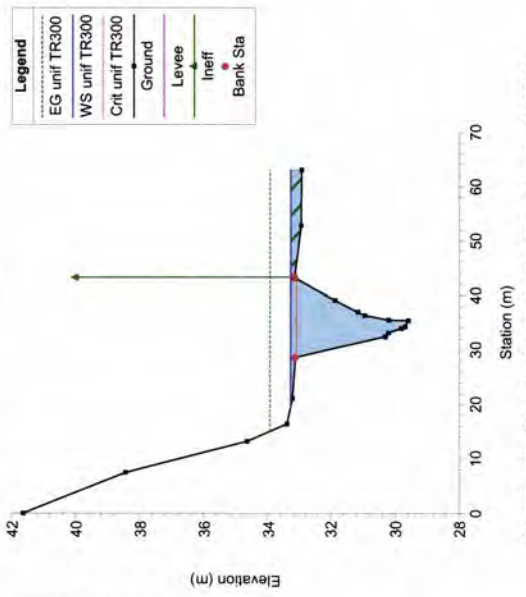




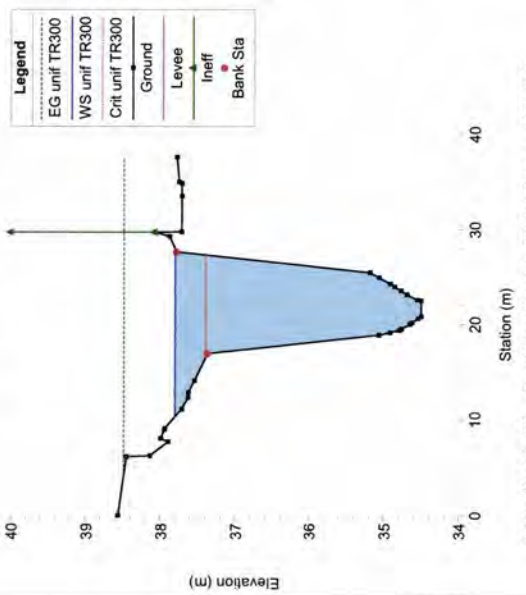
Vallone\_Mendola\_SP Plan: Vallone\_Mendola\_SP\_Post Operam 10/30/2015  
Sez. 295



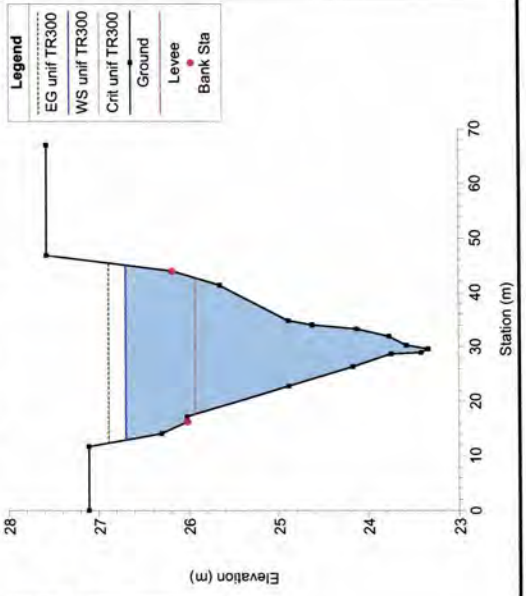
Vallone\_Mendola\_SP Plan: Vallone\_Mendola\_SP\_Post Operam 10/30/2015  
Sez. 294



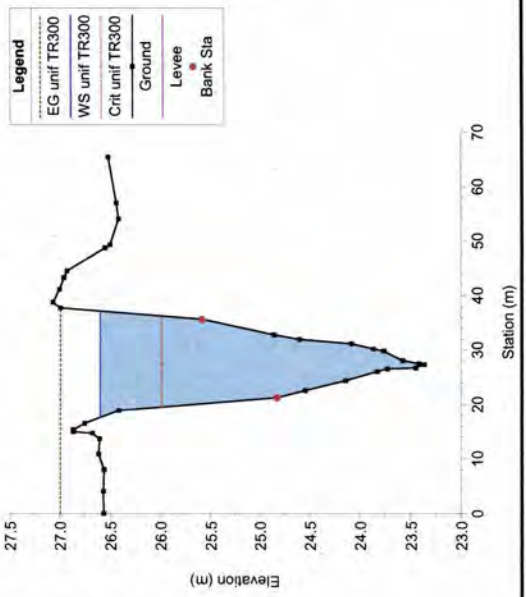
Vallone\_Mendola\_SP Plan: Vallone\_Mendola\_SP\_Post Operam 10/30/2015  
interpolata



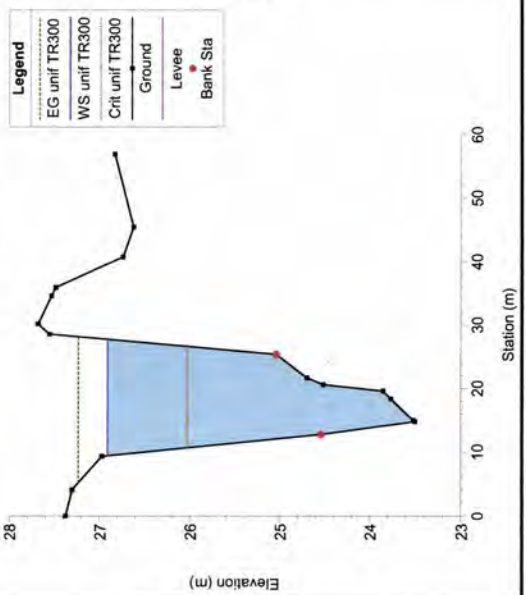
Vallone\_Mendola\_SP Plan: Vallone\_Mendola\_SP\_Post Operam 10/30/2015  
Sez. 296V - morte ponte stradale esistente

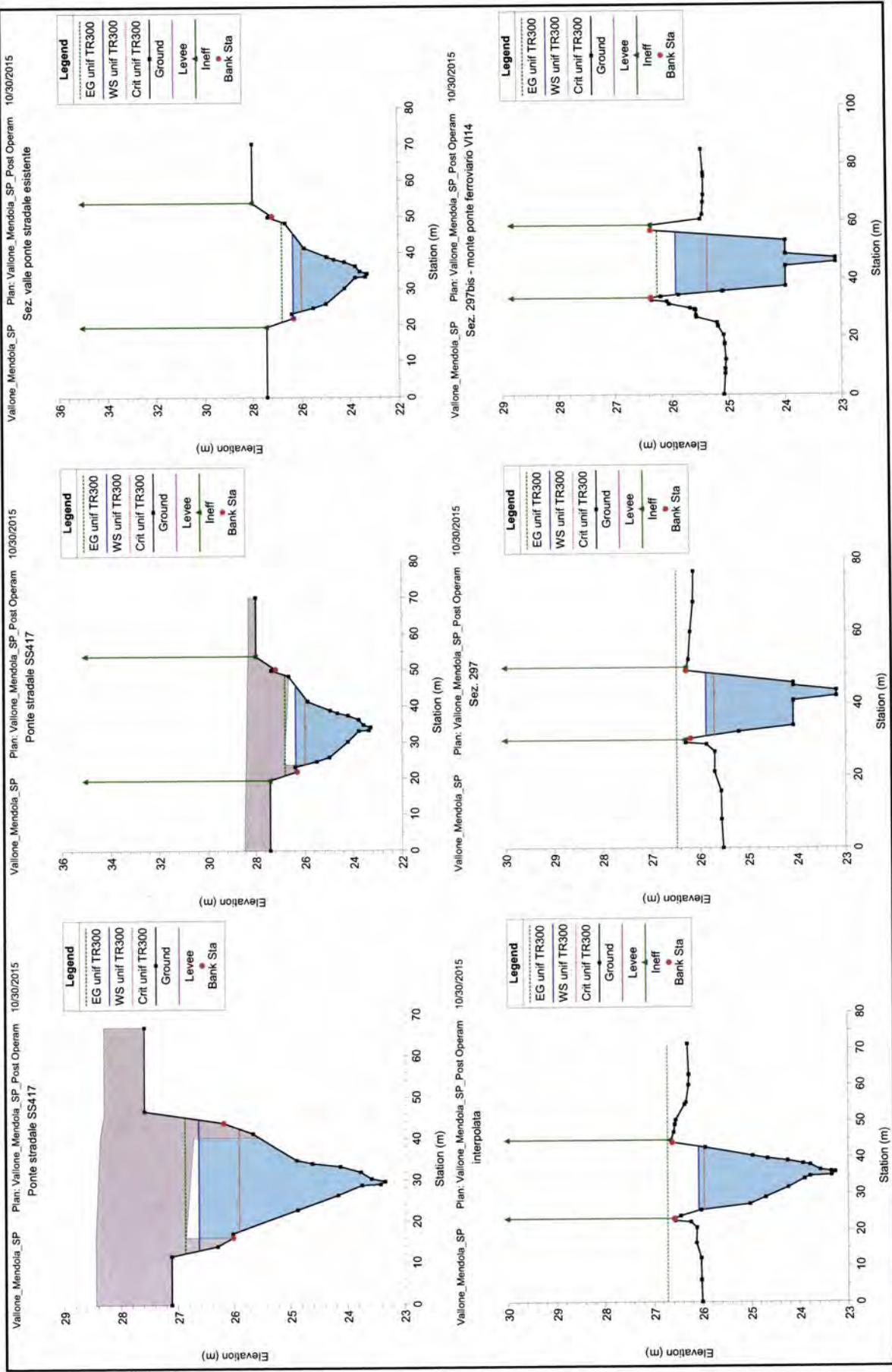


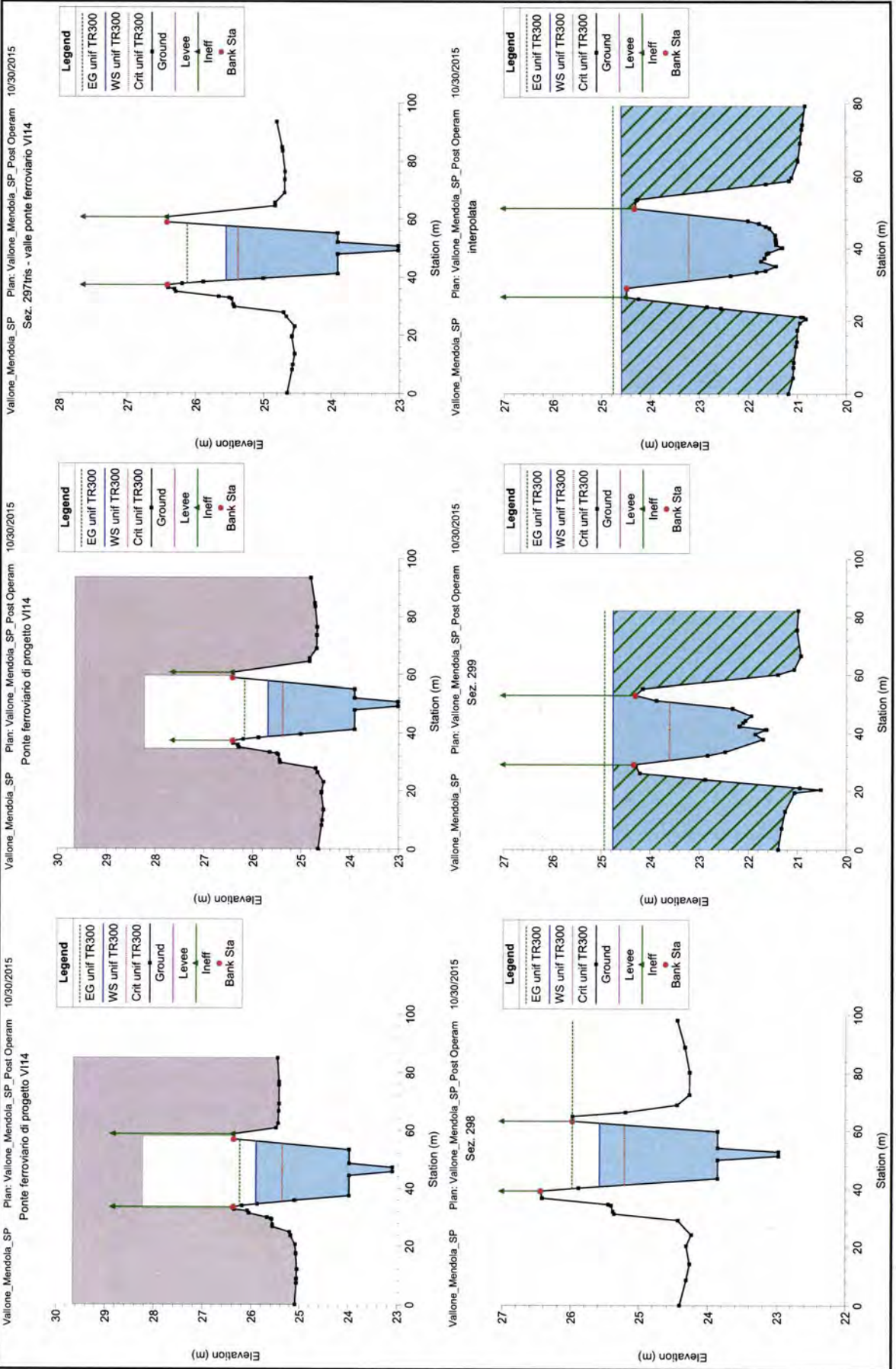
Vallone\_Mendola\_SP Plan: Vallone\_Mendola\_SP\_Post Operam 10/30/2015  
interpolata



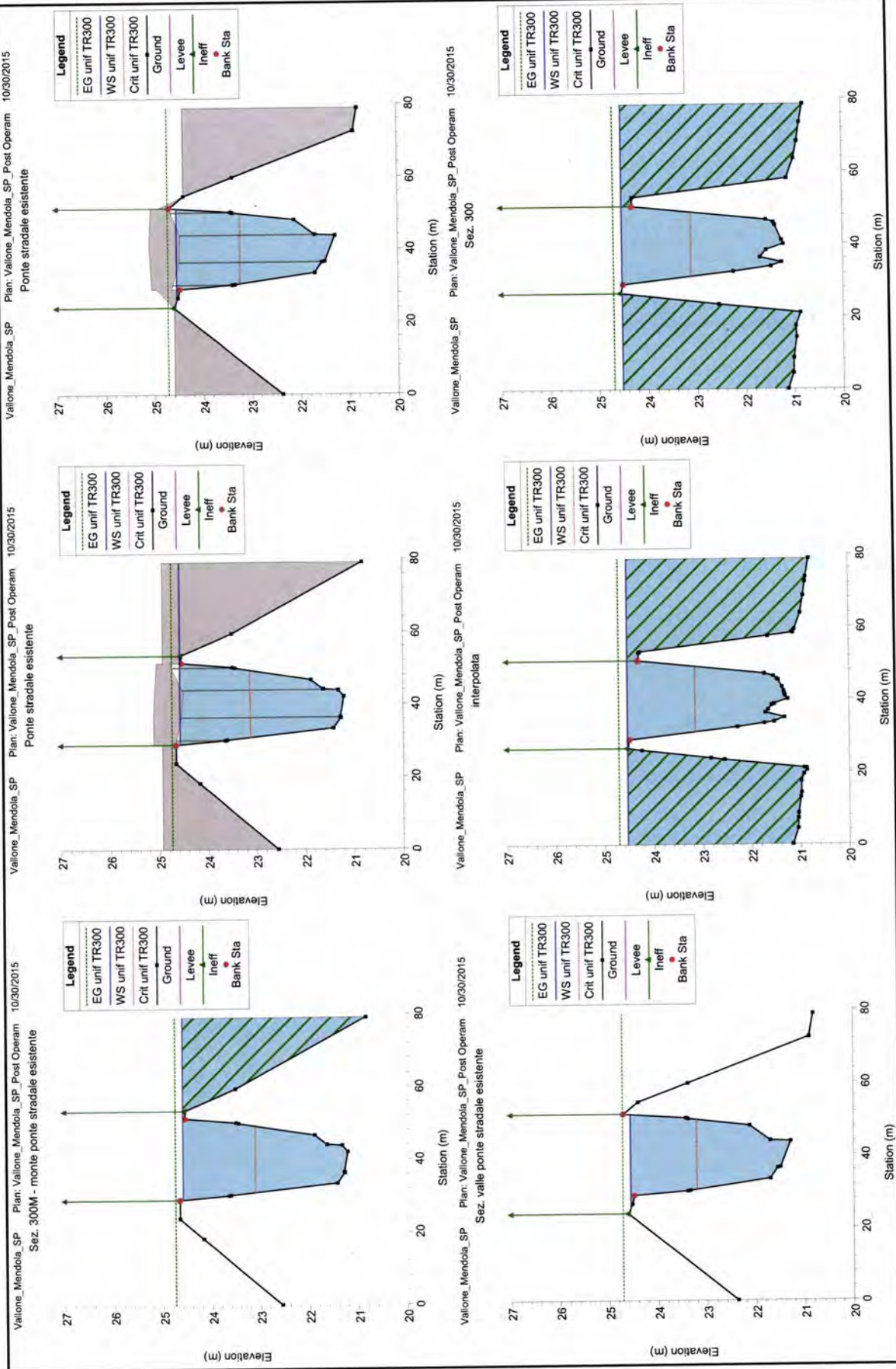
Vallone\_Mendola\_SP Plan: Vallone\_Mendola\_SP\_Post Operam 10/30/2015  
Sez. 296

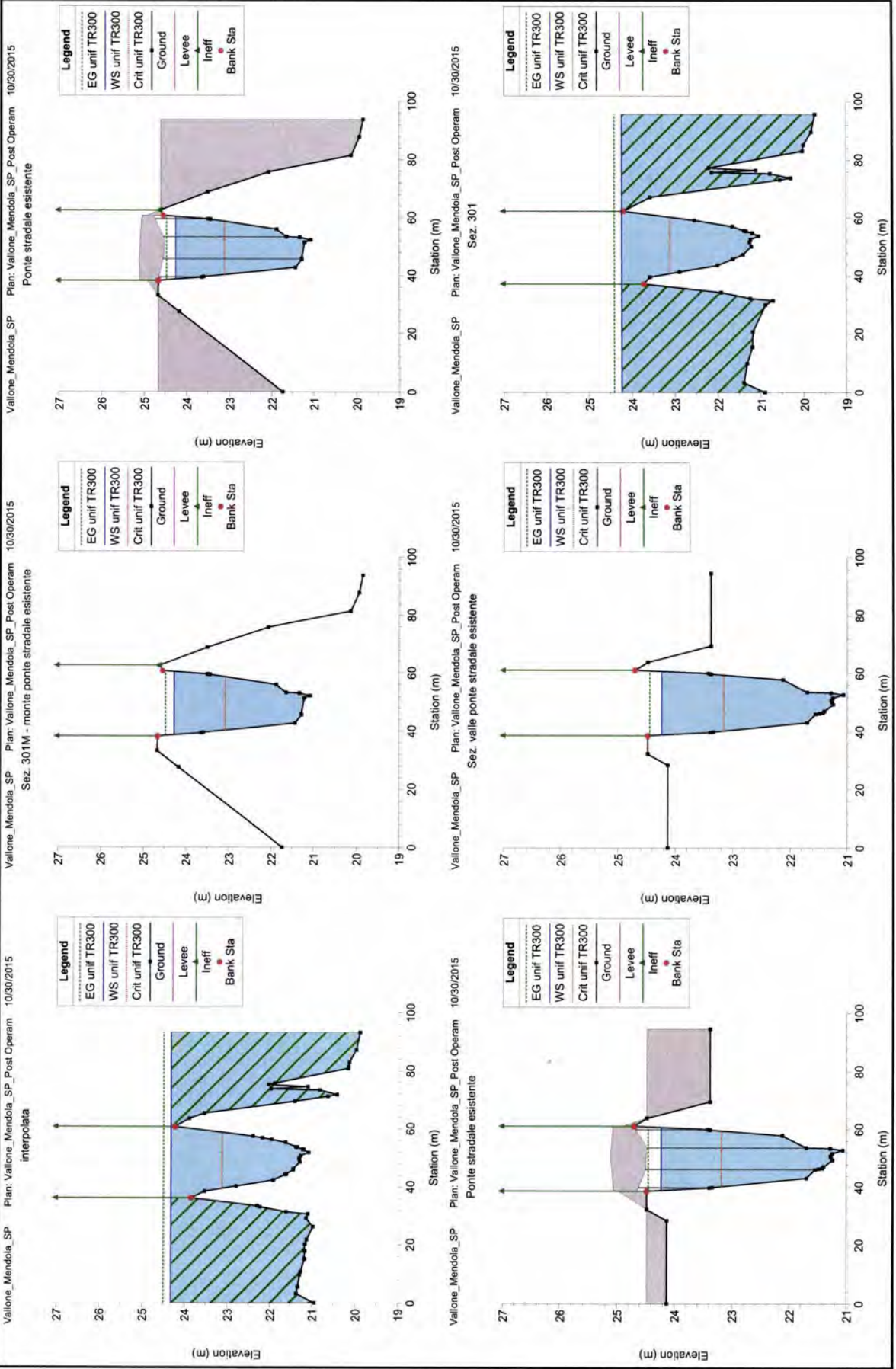




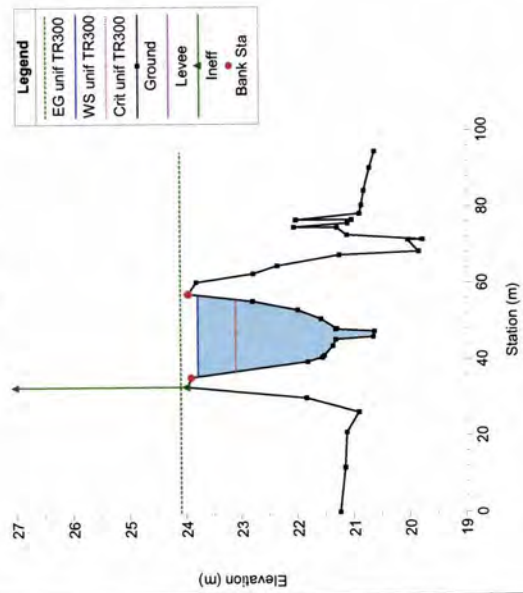




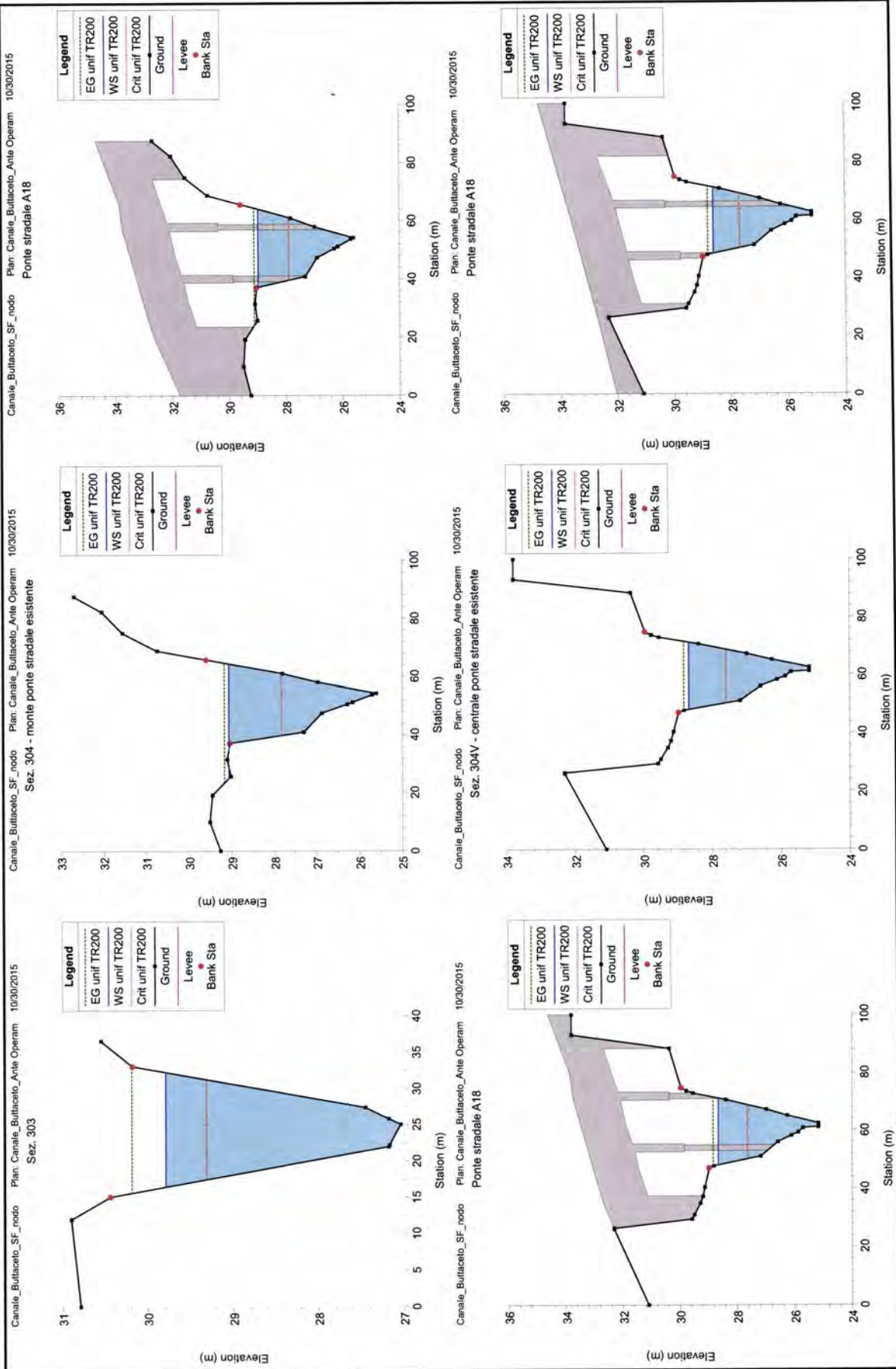


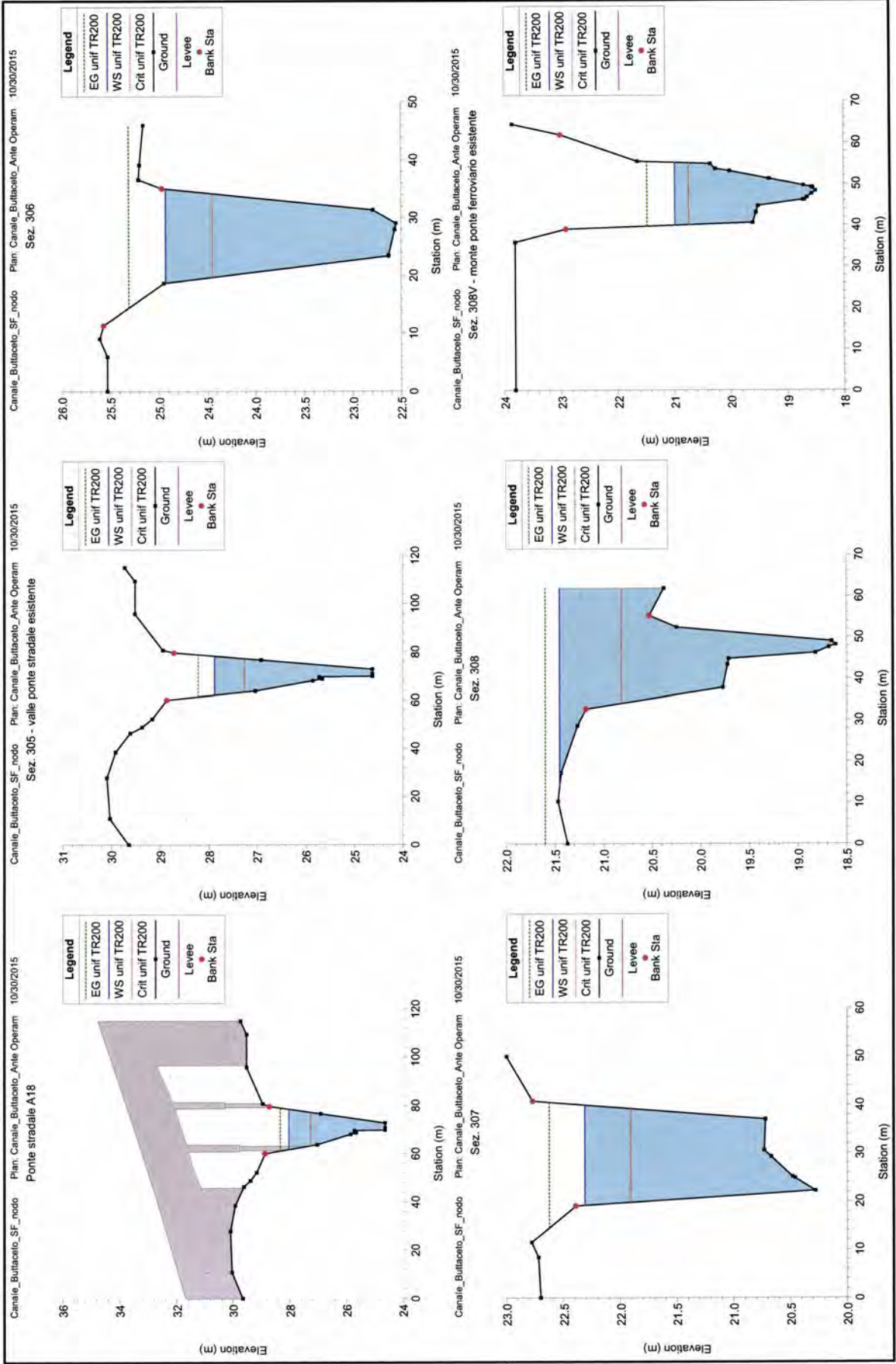


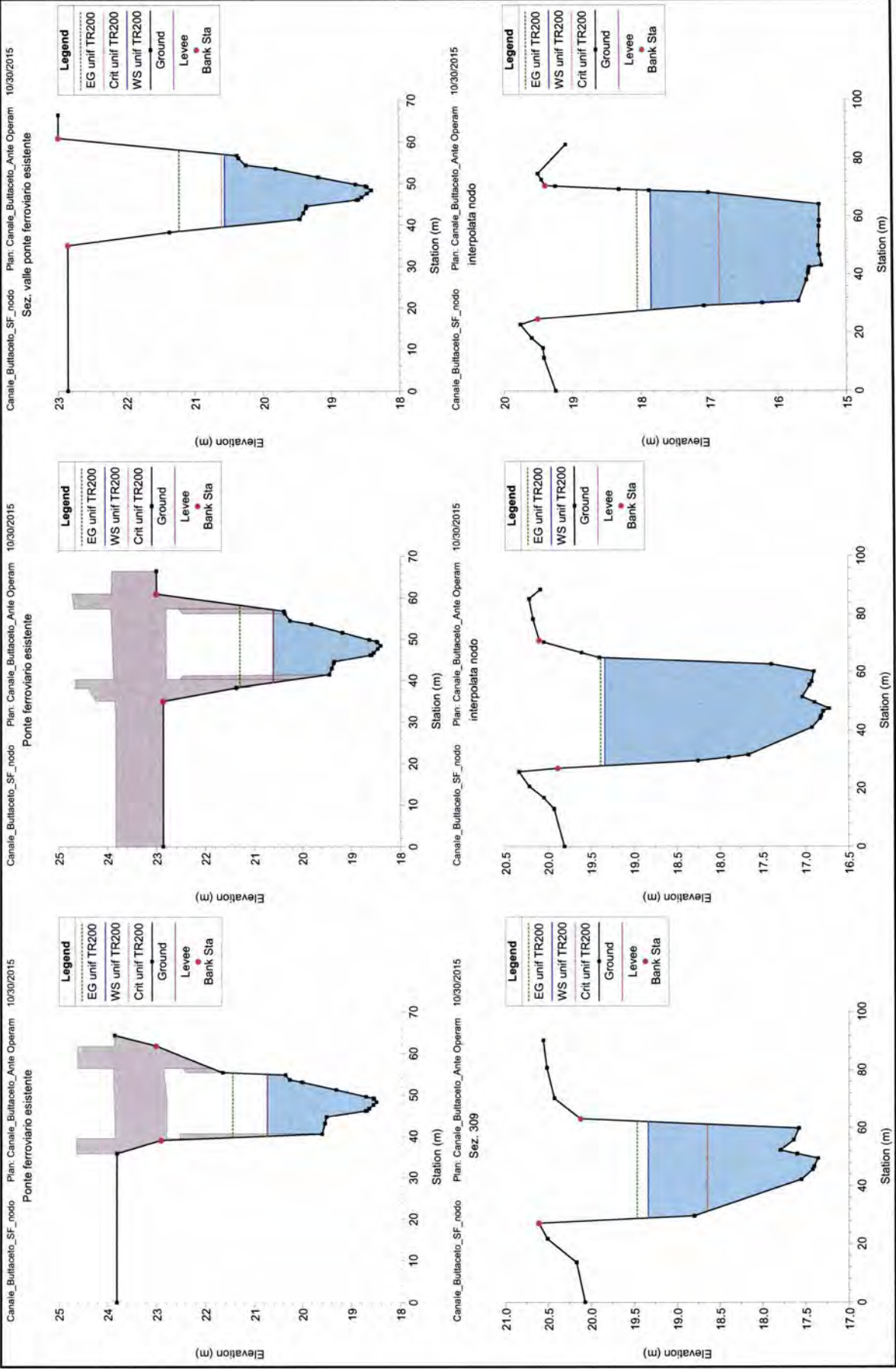
Vallone\_Mendola\_SP Plan: Vallone\_Mendola\_SP\_Post Operam 10/30/2015  
 Sez. 302





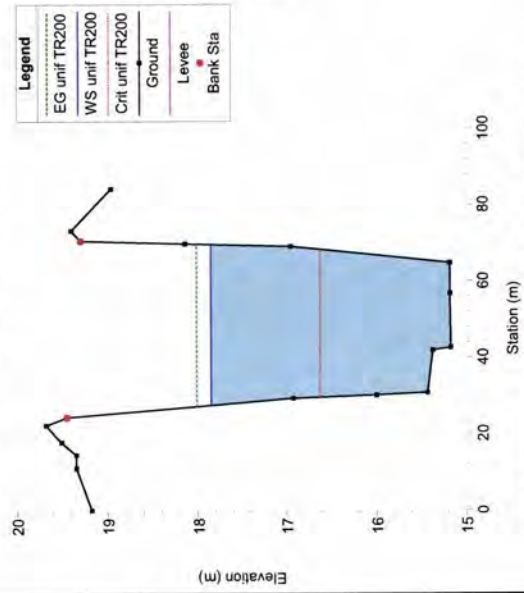










Canale\_Buttaccio\_SF\_nodo 10/30/2015  
 Plan: Canale\_Buttaccio\_Ante Operam  
 Sez. 309V - monte ponte stradale esistente




Canale\_Buttaccio\_SF\_nodo 10/30/2015  
 Plan: Canale\_Buttaccio\_Ante Operam  
 Ponte stradale SP701




Canale\_Buttaccio\_SF\_nodo 10/30/2015  
 Plan: Canale\_Buttaccio\_Ante Operam  
 Ponte stradale SP701




Canale\_Buttaccio\_SF\_nodo 10/30/2015  
 Plan: Canale\_Buttaccio\_Ante Operam  
 Sez. valle ponte stradale esistente

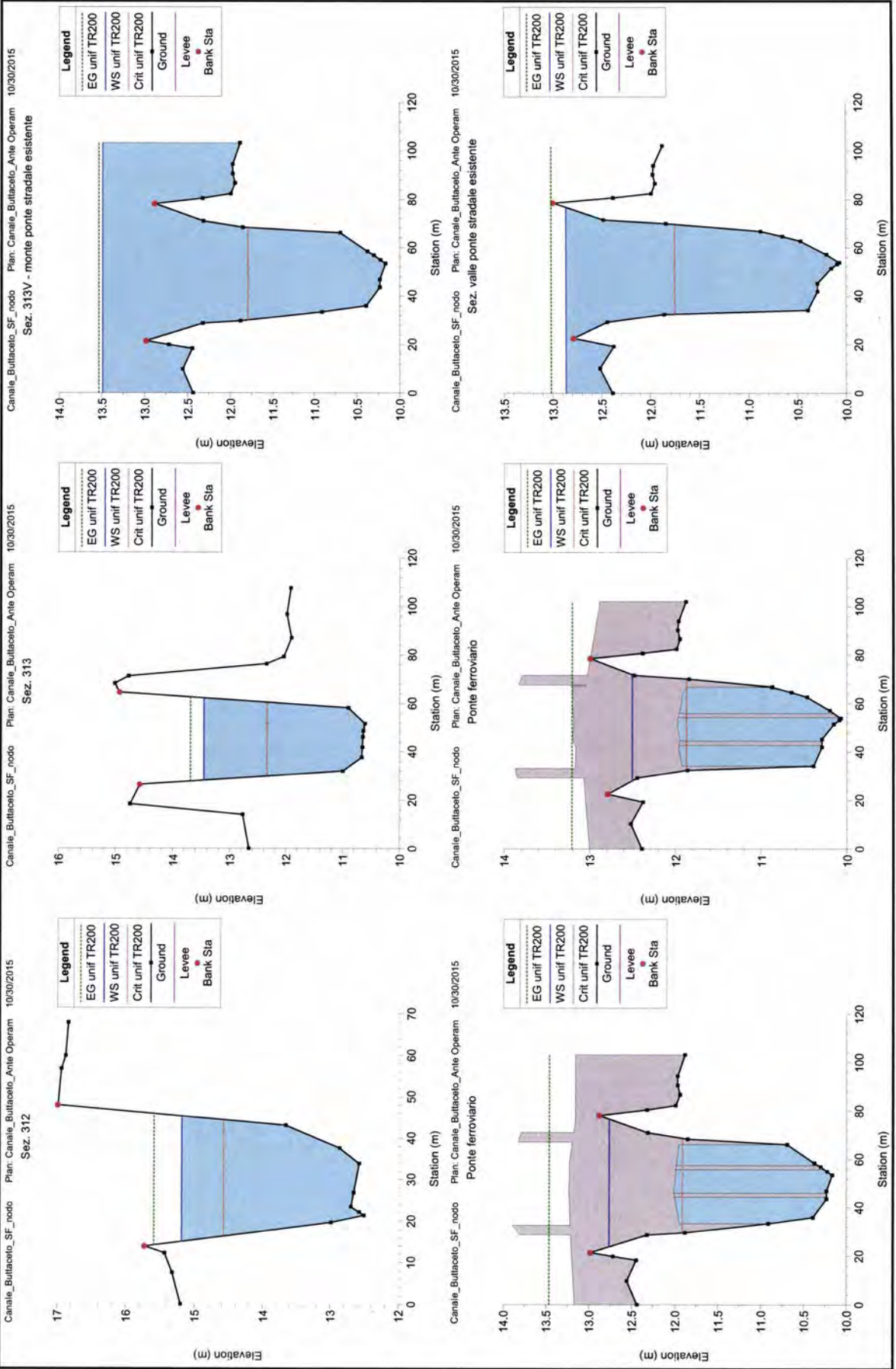


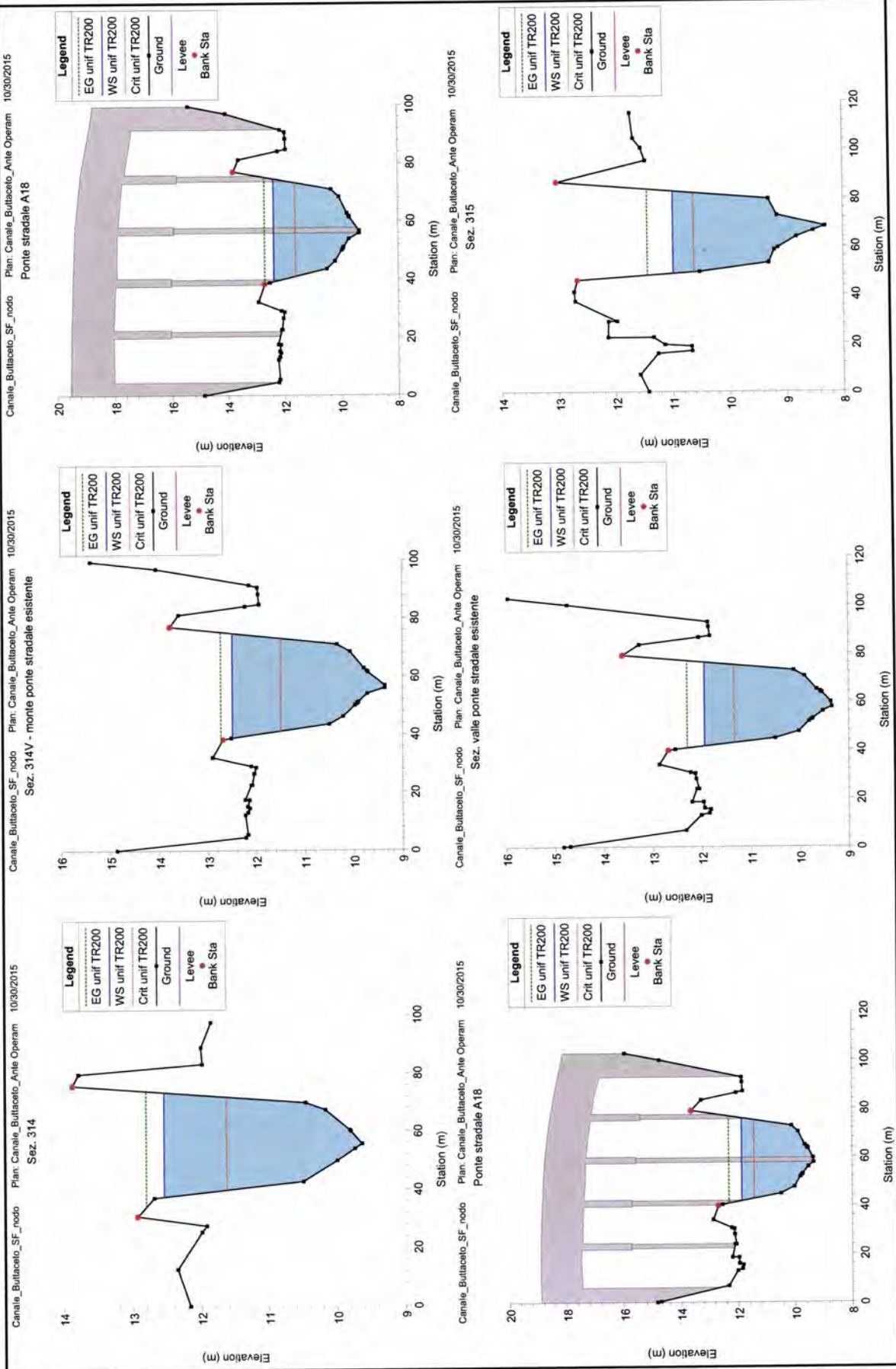
Canale\_Buttaccio\_SF\_nodo 10/30/2015  
 Plan: Canale\_Buttaccio\_Ante Operam  
 Sez. 310



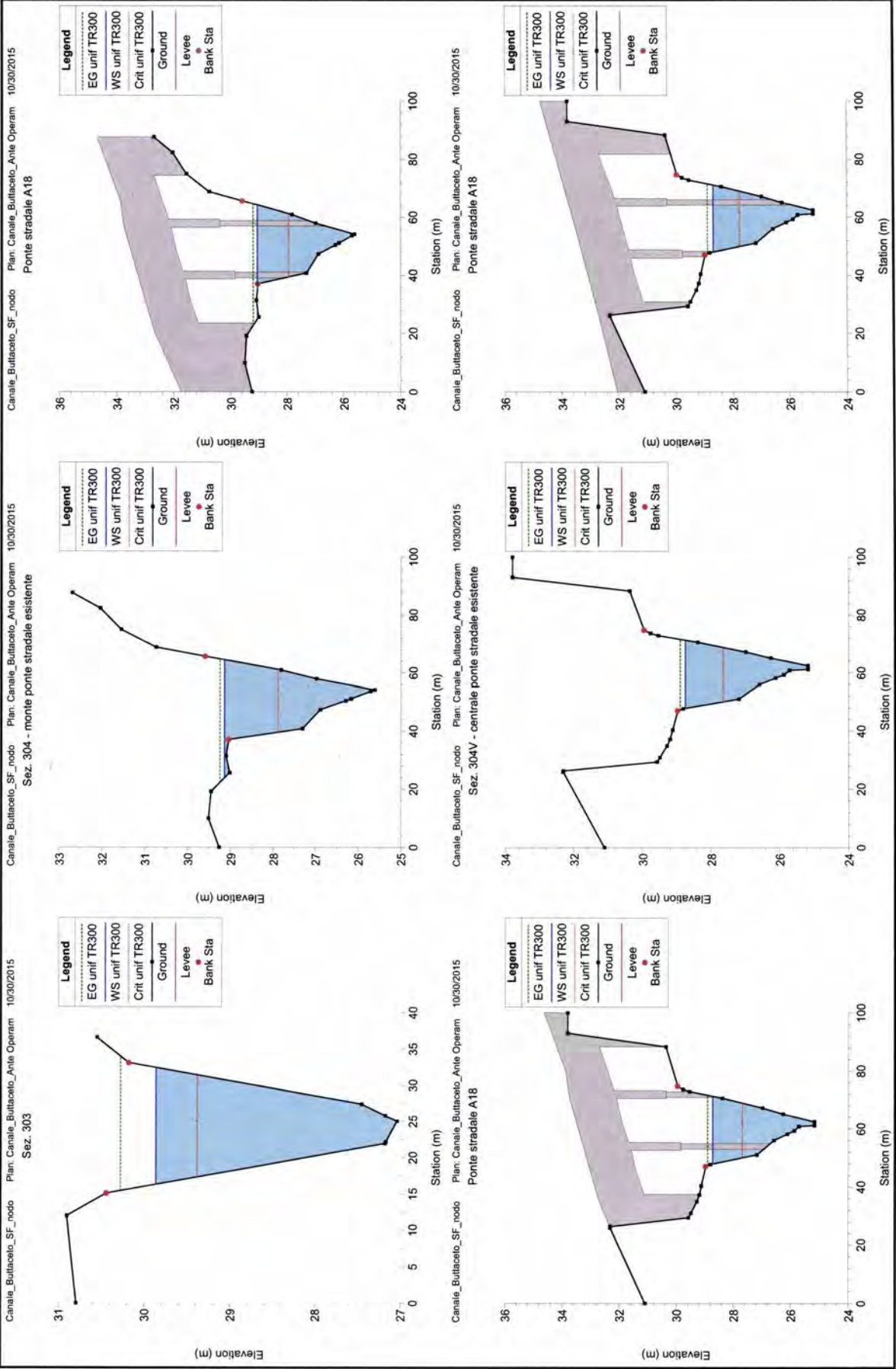
Canale\_Buttaccio\_SF\_nodo 10/30/2015  
 Plan: Canale\_Buttaccio\_Ante Operam  
 Sez. 311

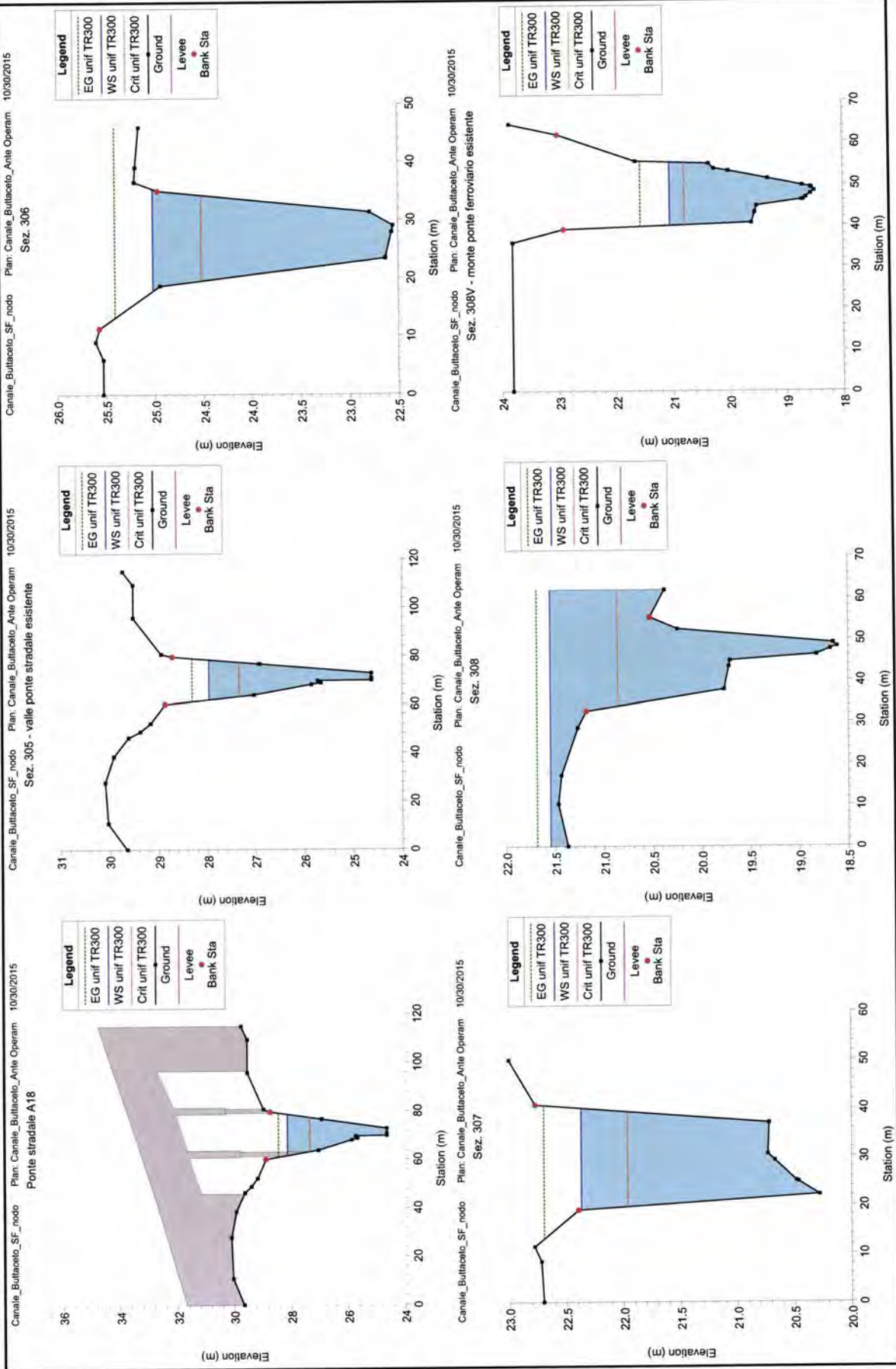


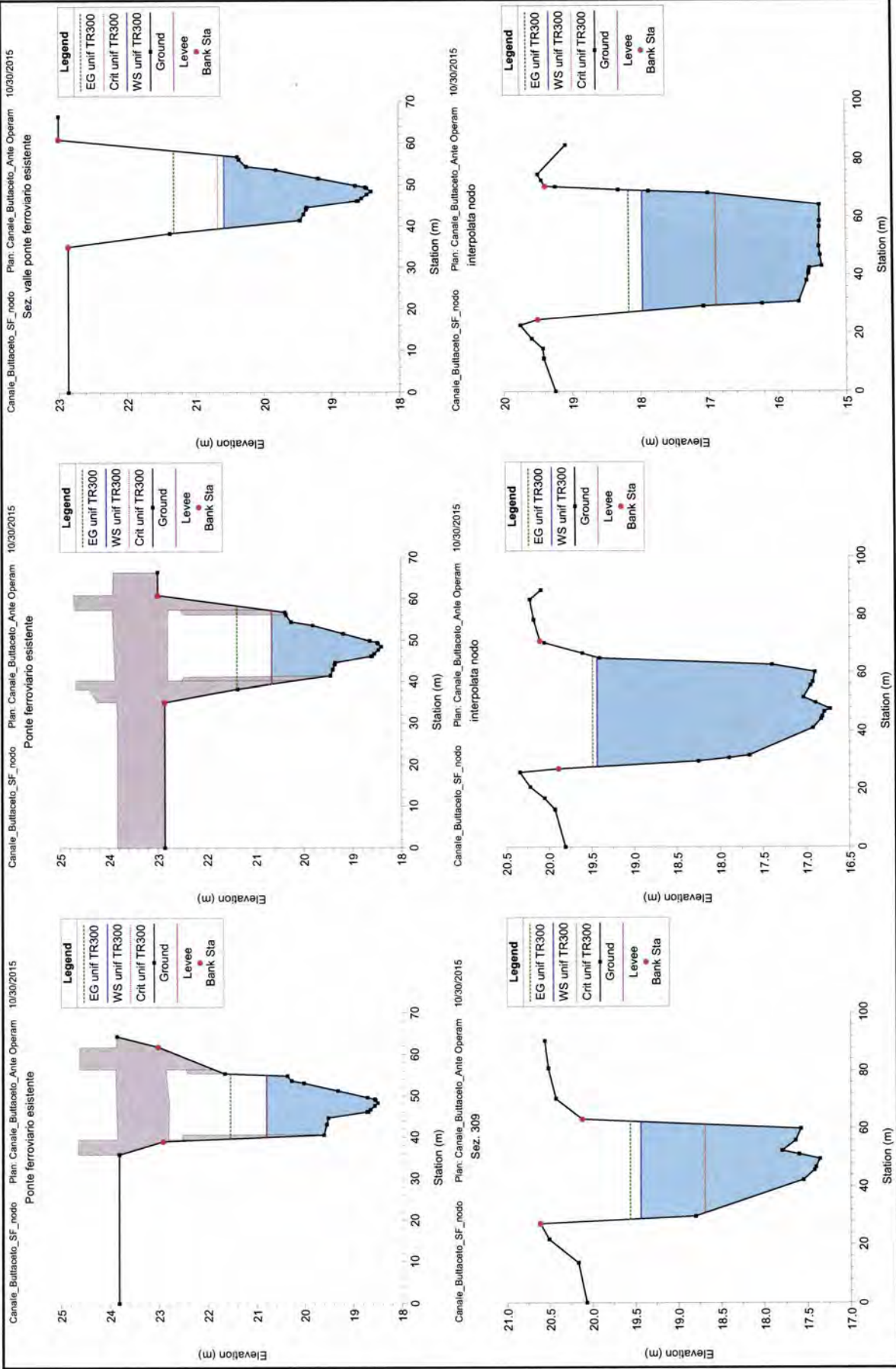




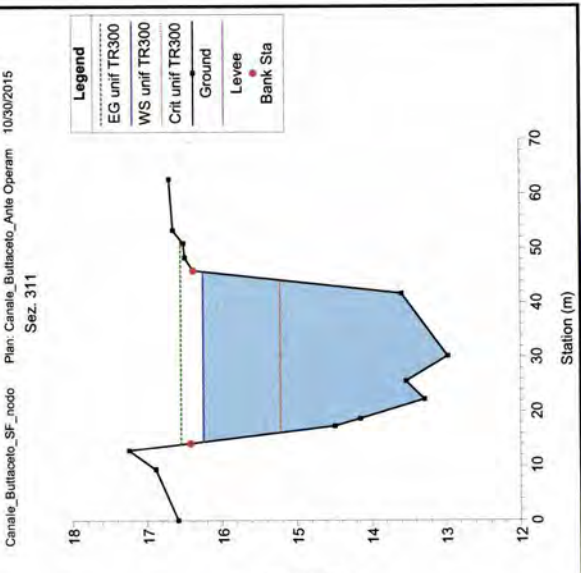
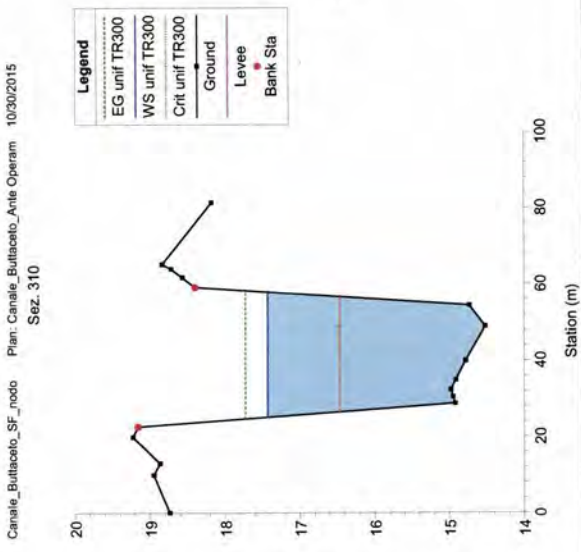
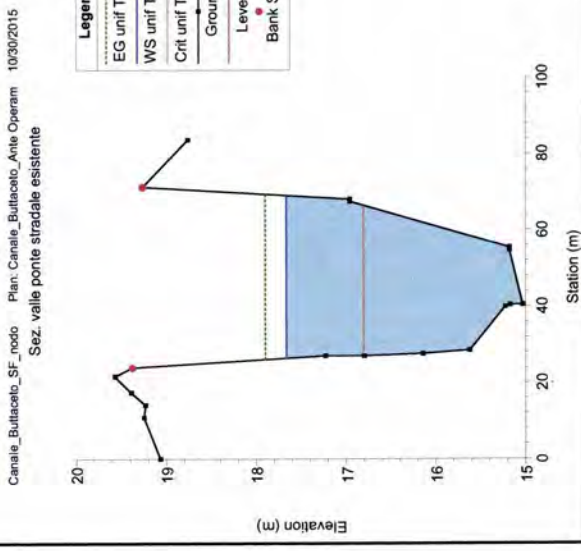
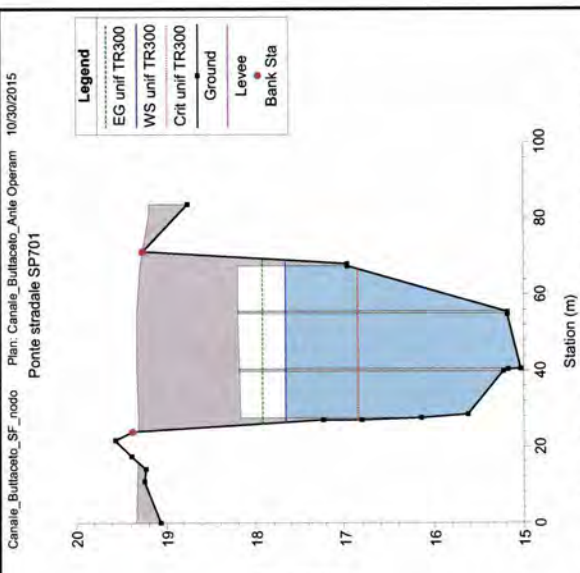

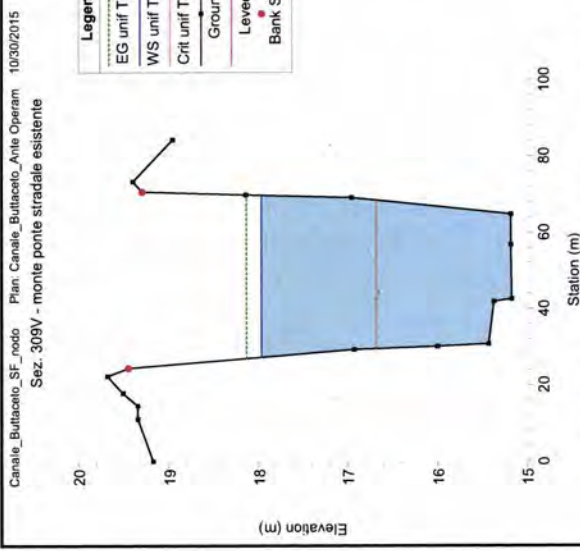


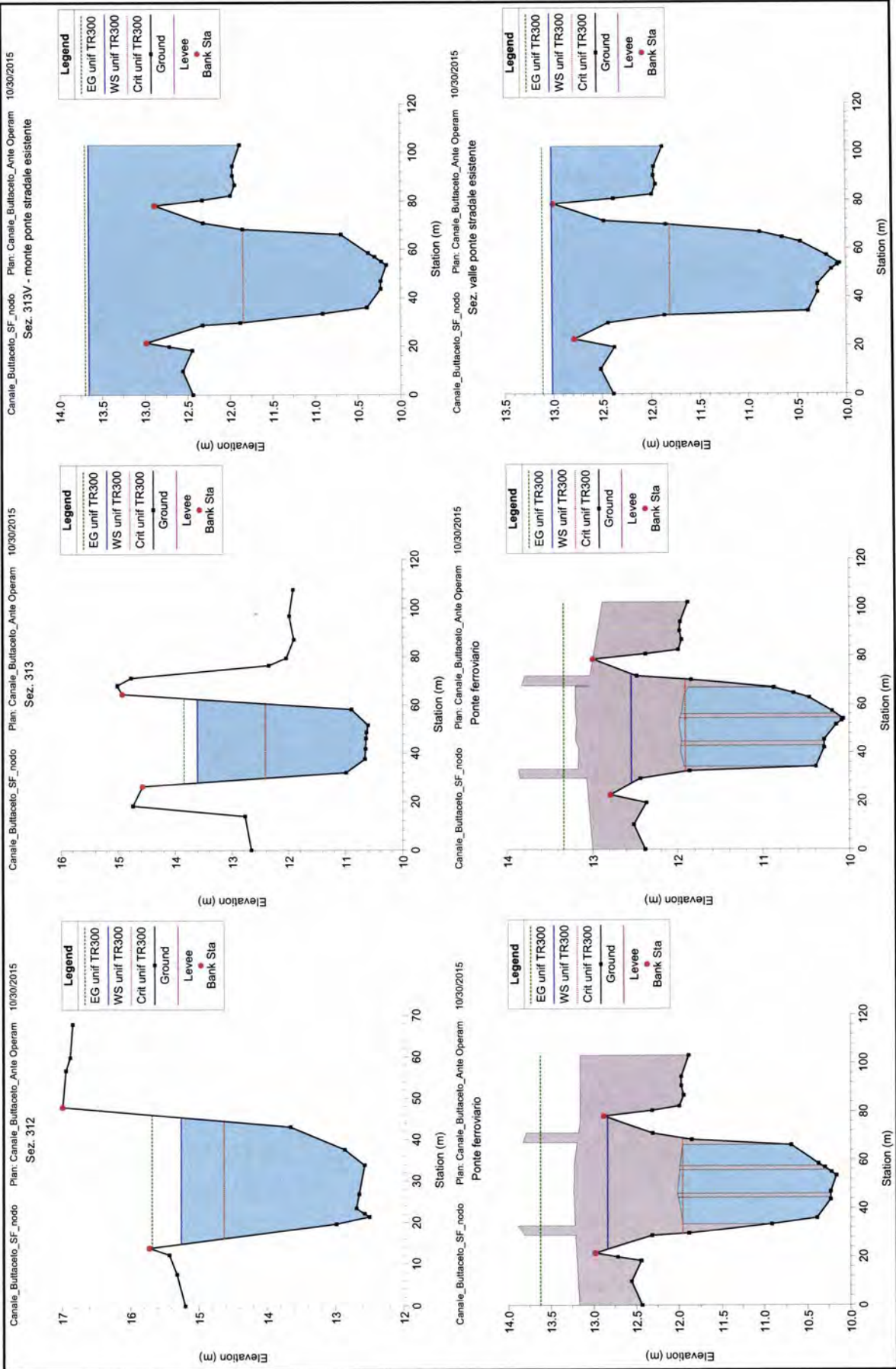


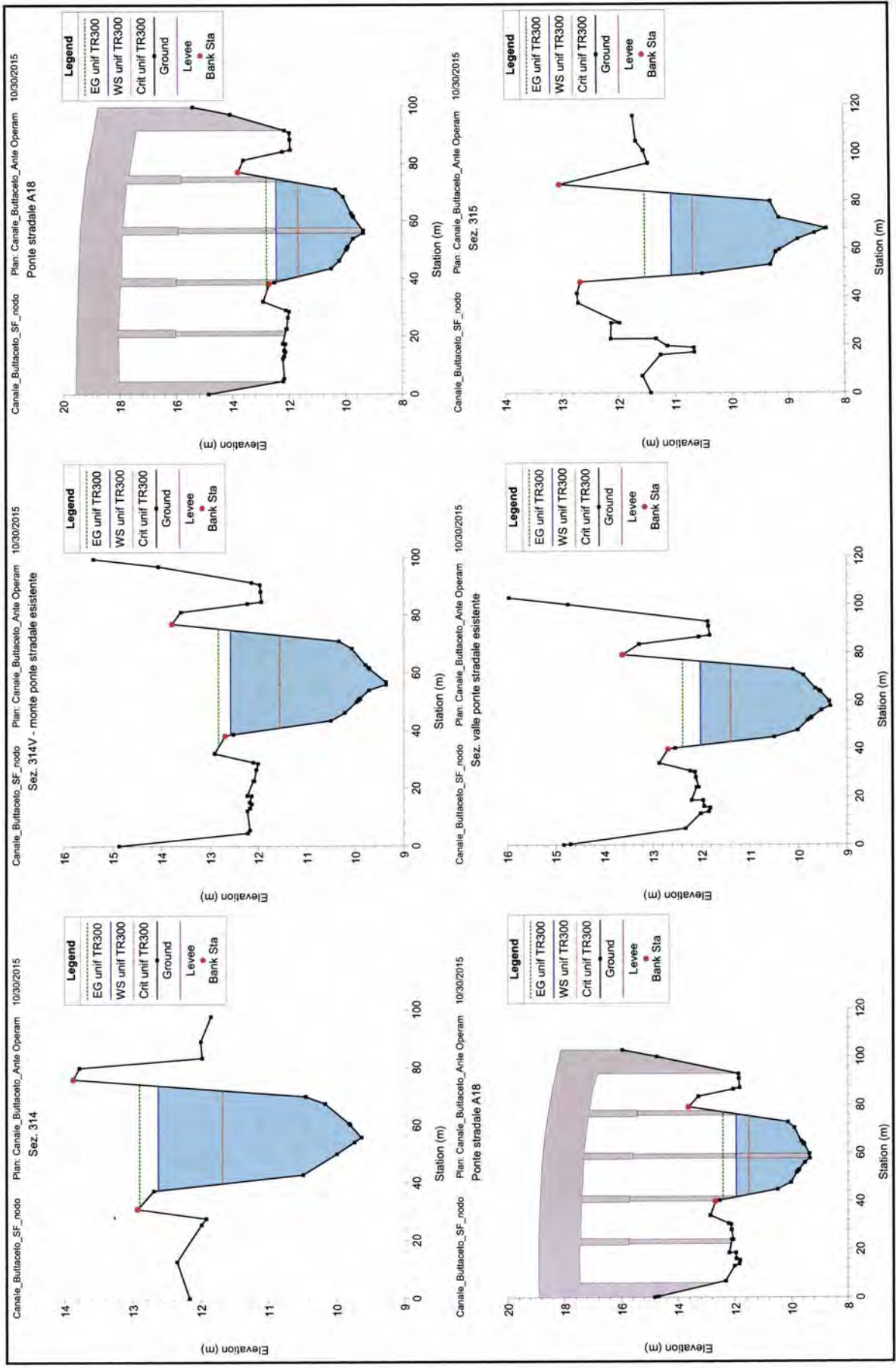




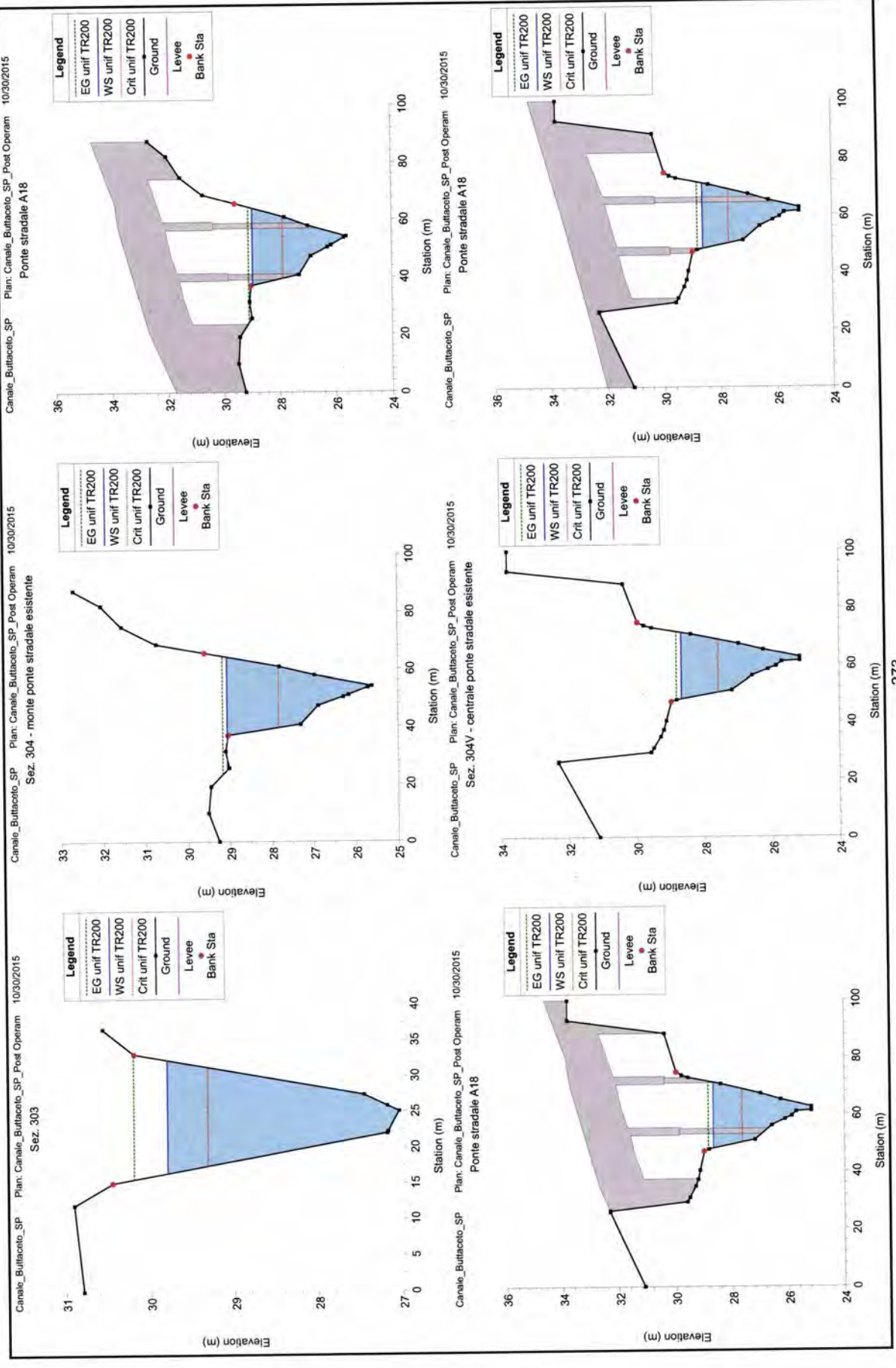


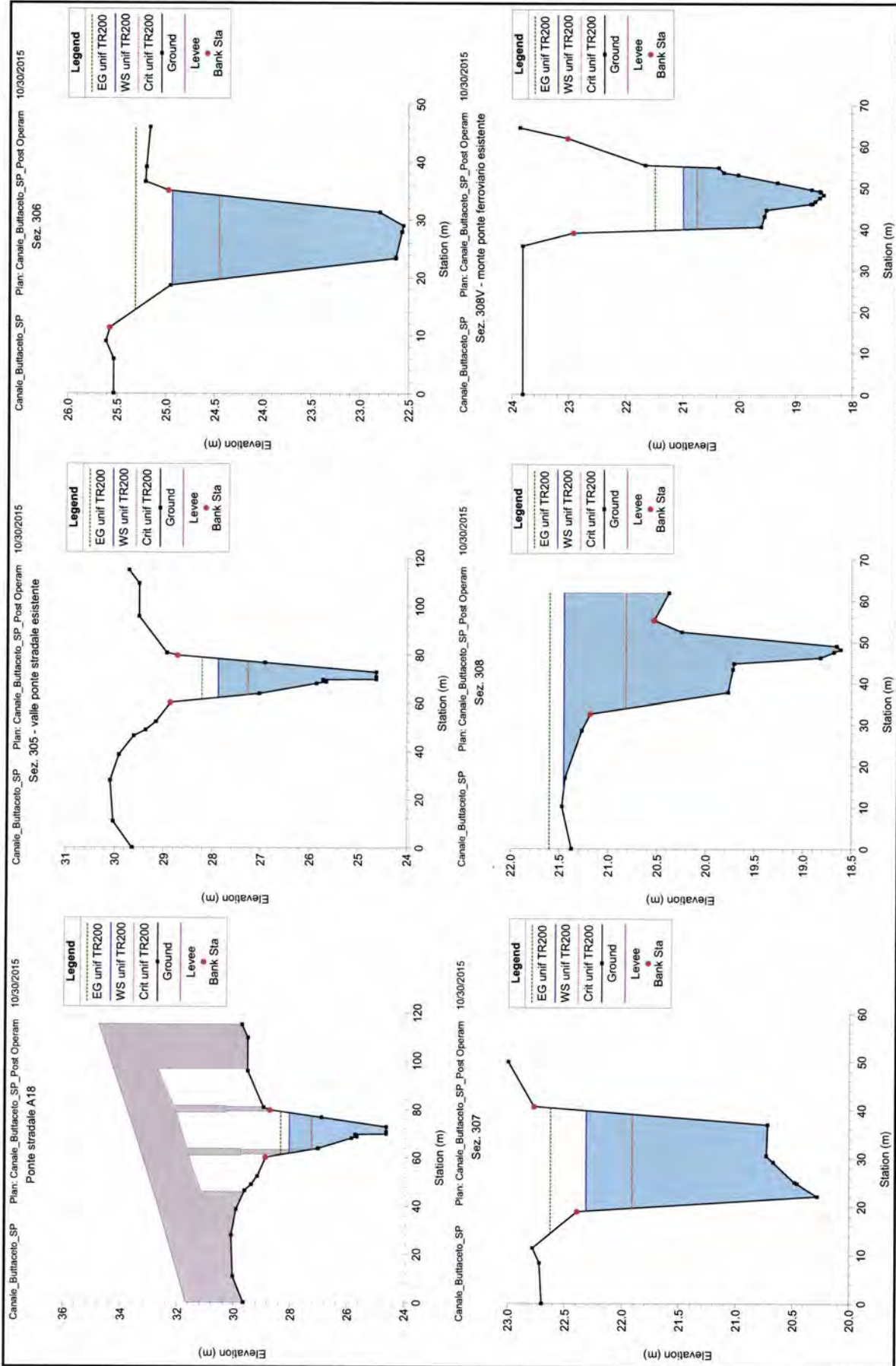


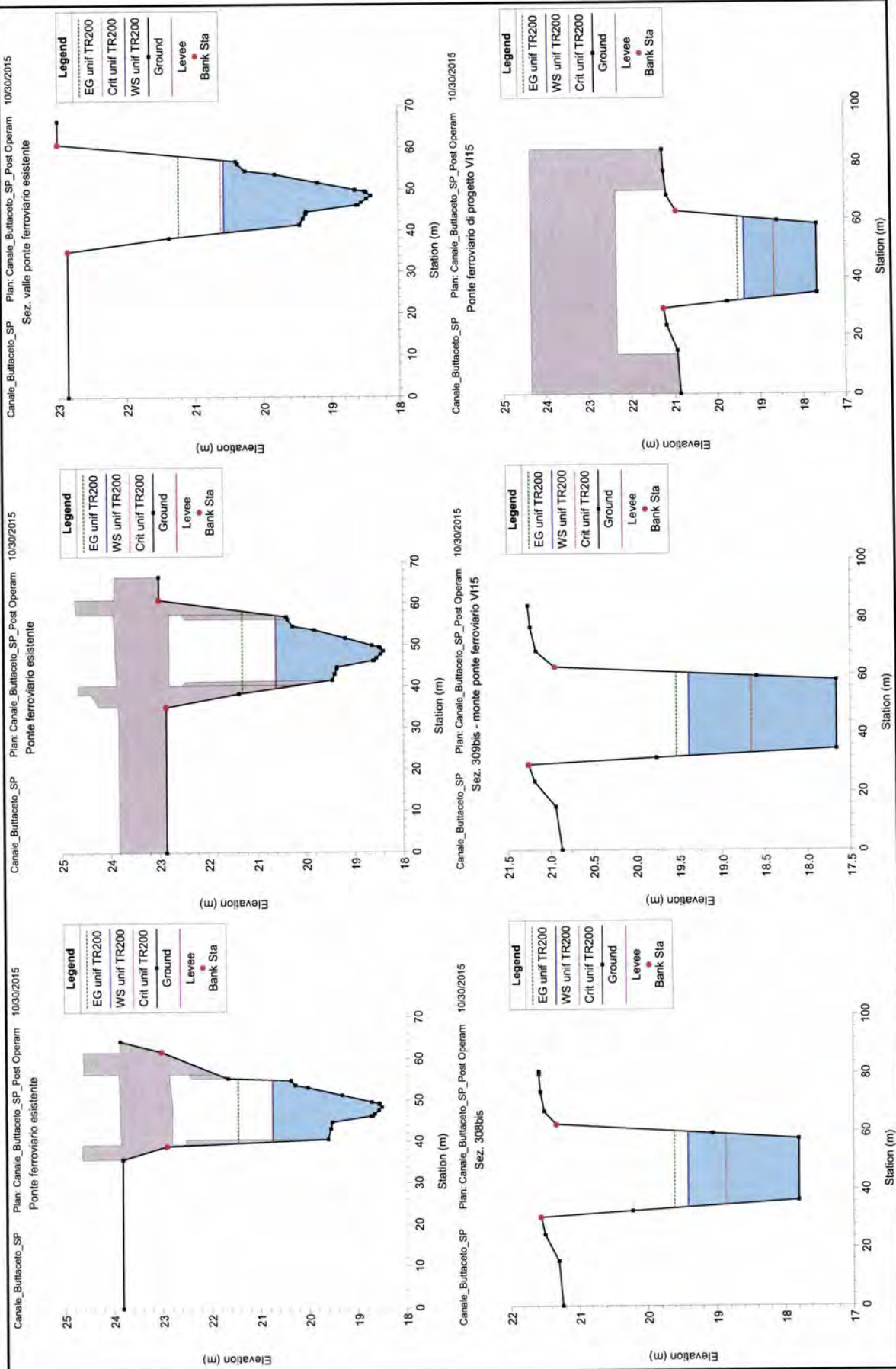




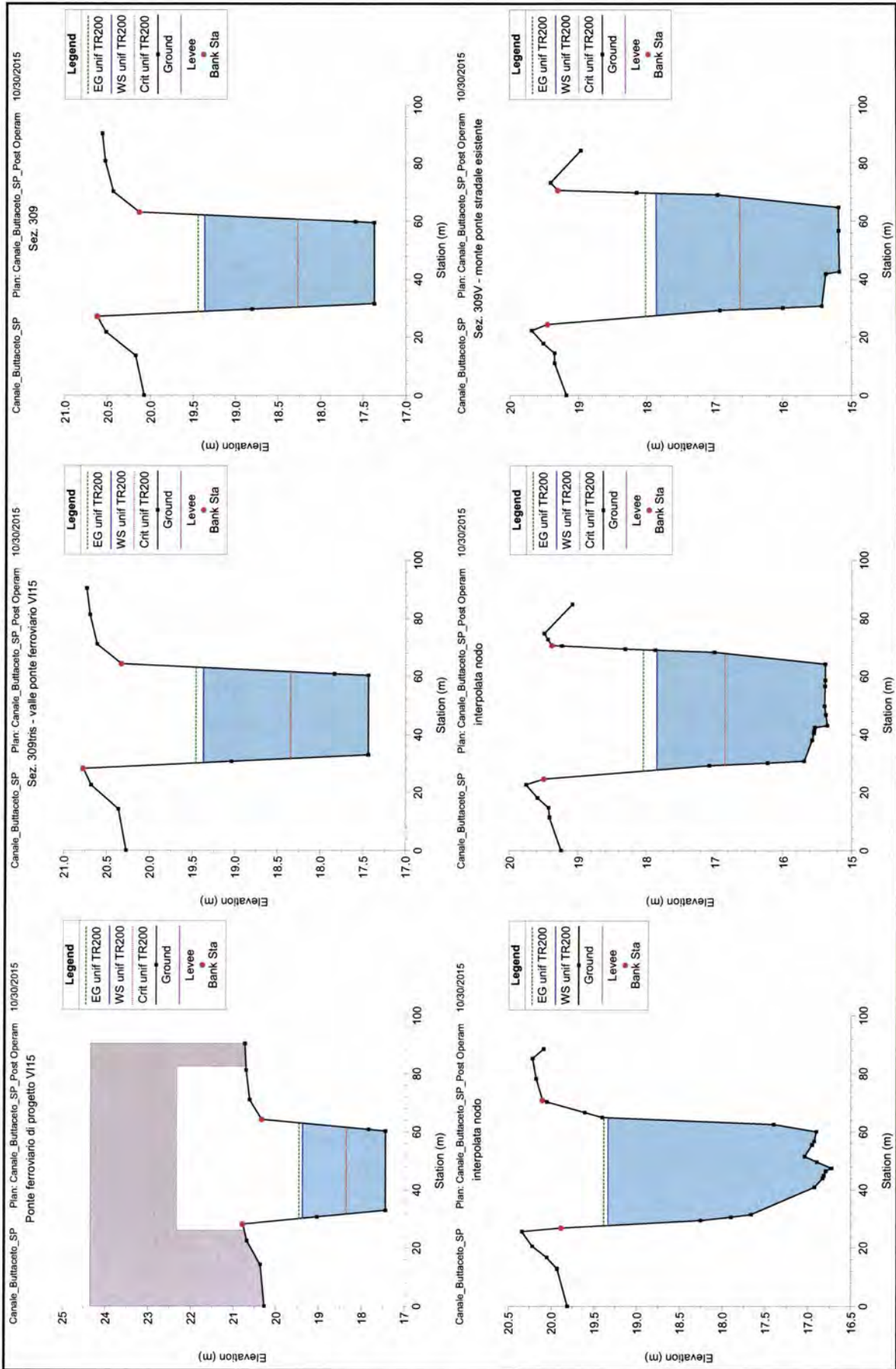


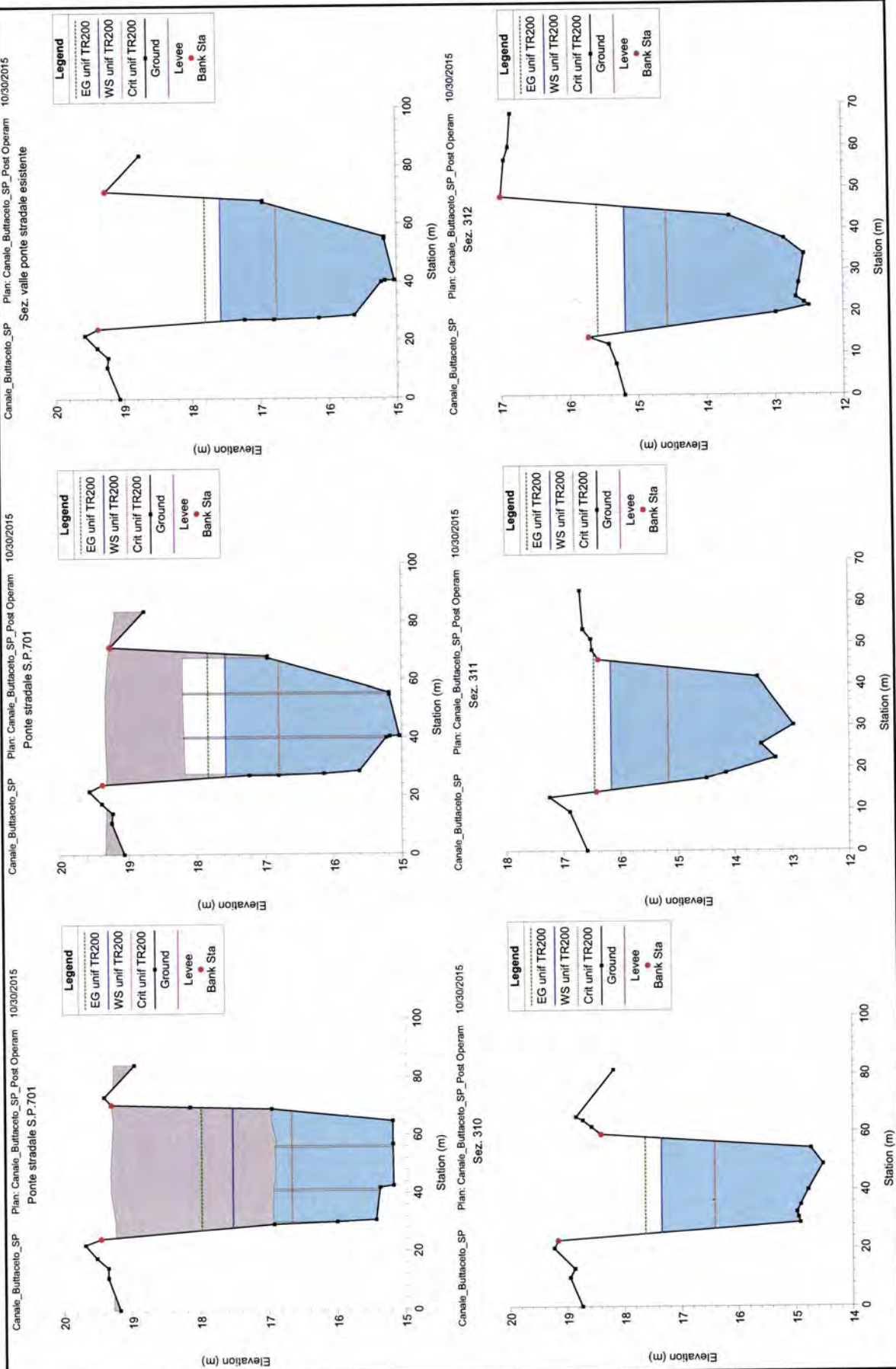


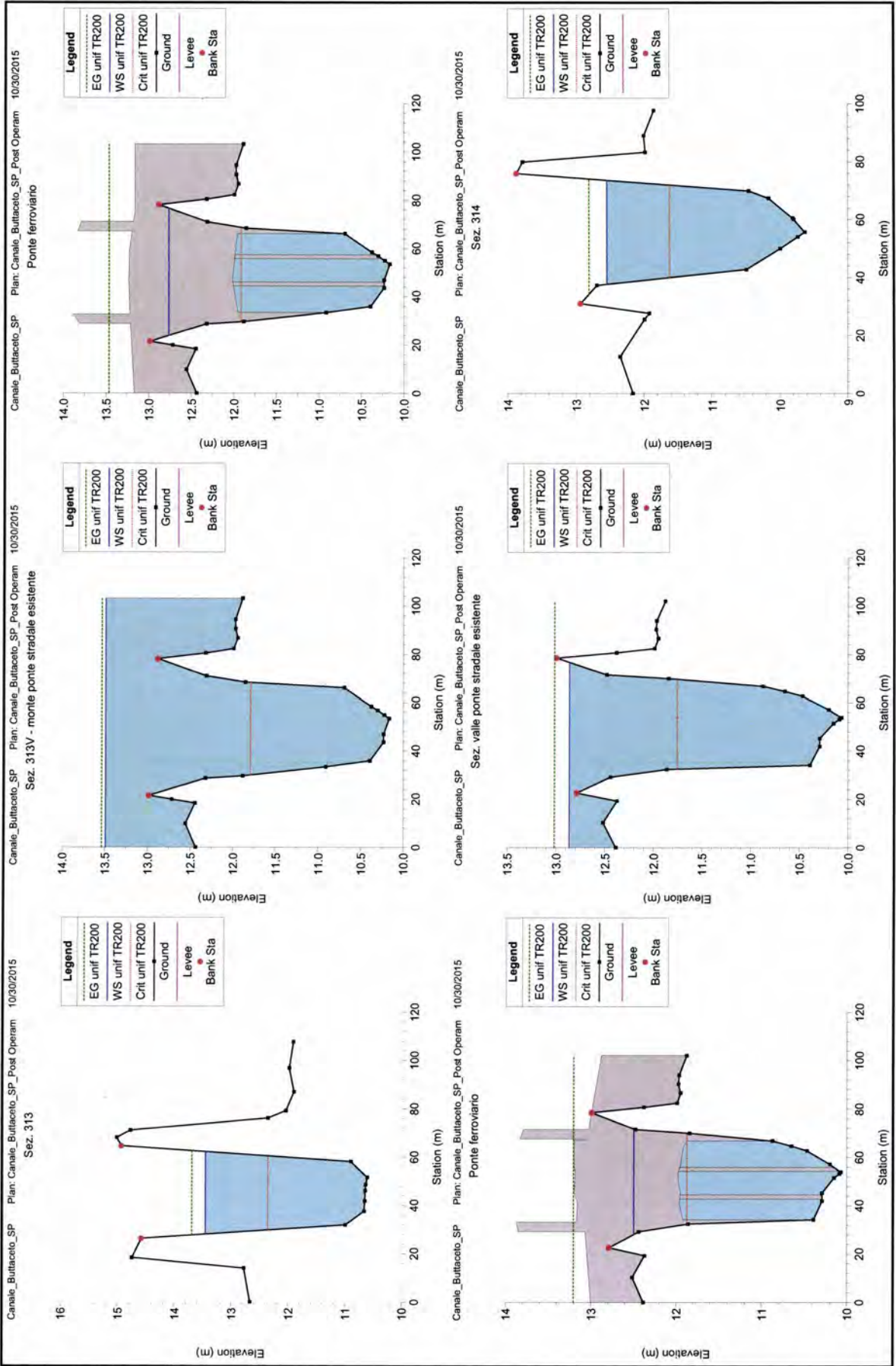






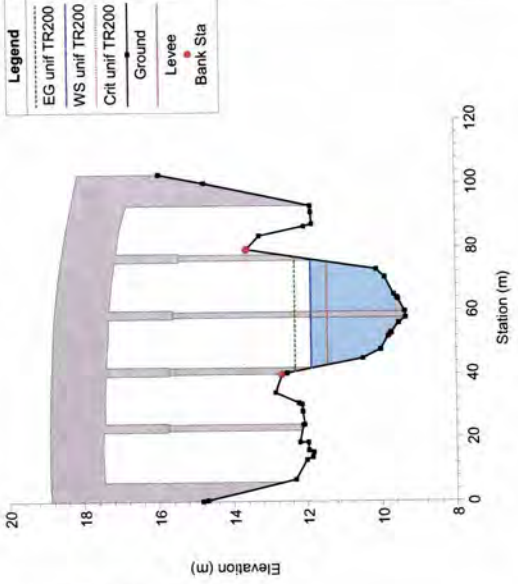




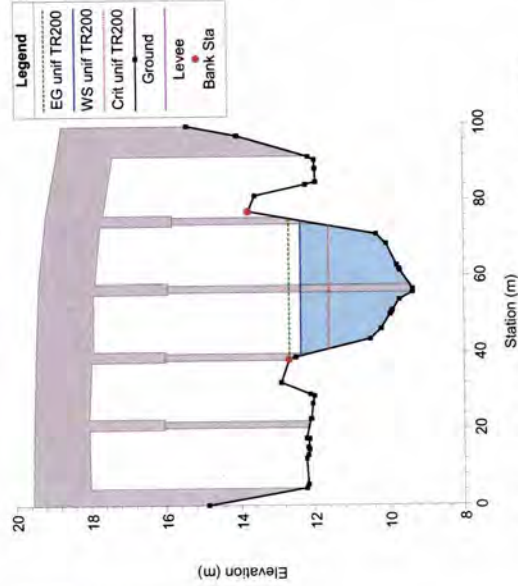




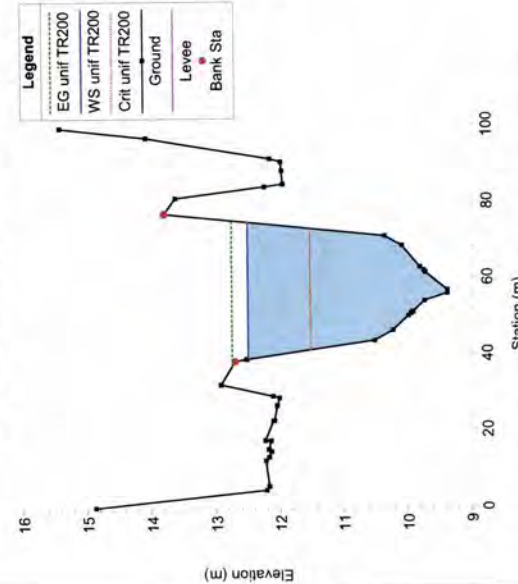
Canale\_Buttacoto\_SP Plan: Canale\_Buttacoto\_SP\_Post Operam 10/30/2015  
 Ponte stradale A18




Canale\_Buttacoto\_SP Plan: Canale\_Buttacoto\_SP\_Post Operam 10/30/2015  
 Ponte stradale A18




Canale\_Buttacoto\_SP Plan: Canale\_Buttacoto\_SP\_Post Operam 10/30/2015  
 Sez. 314V - monte ponte stradale esistente

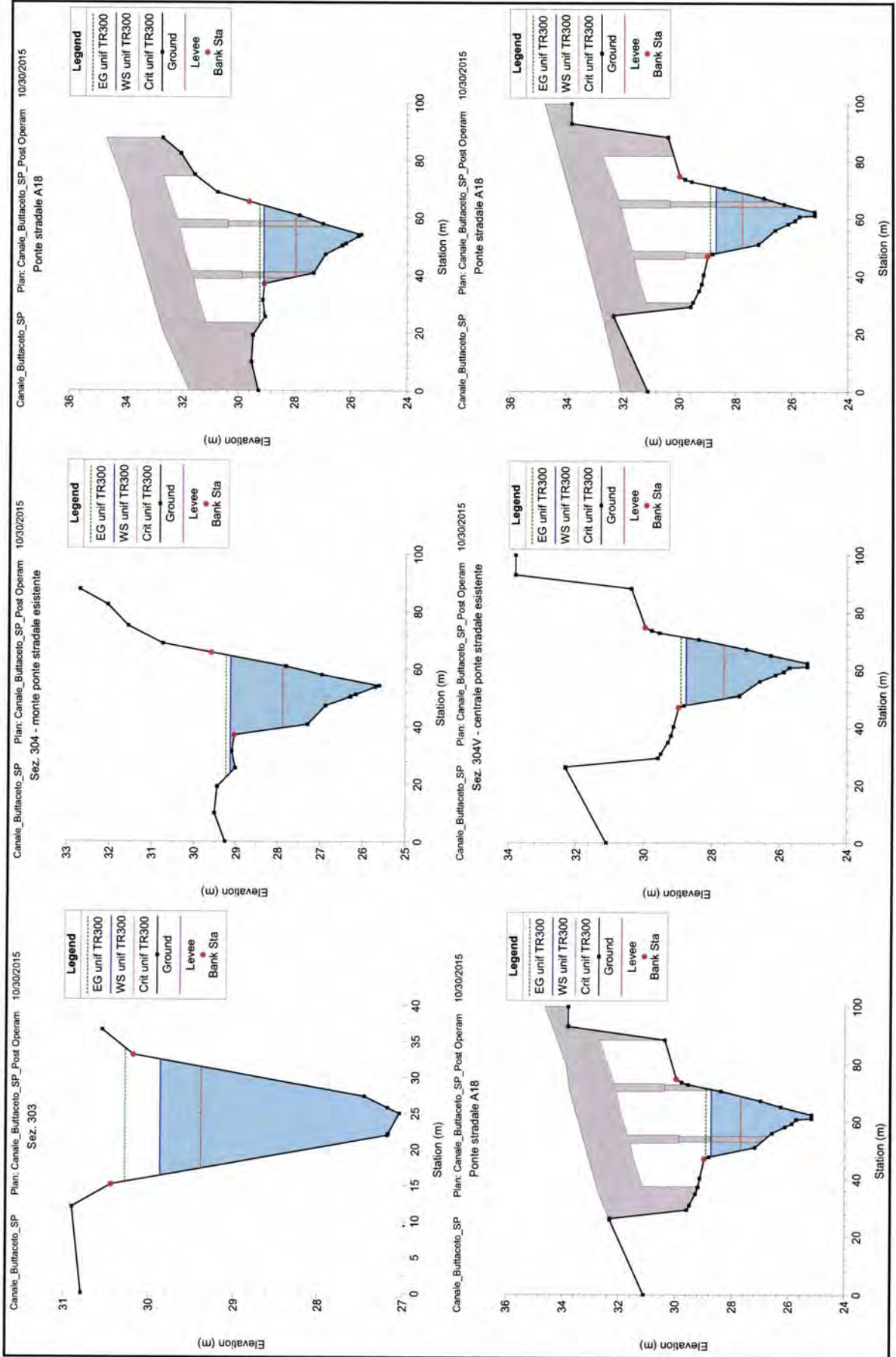


Canale\_Buttacoto\_SP Plan: Canale\_Buttacoto\_SP\_Post Operam 10/30/2015  
 Sez. 315

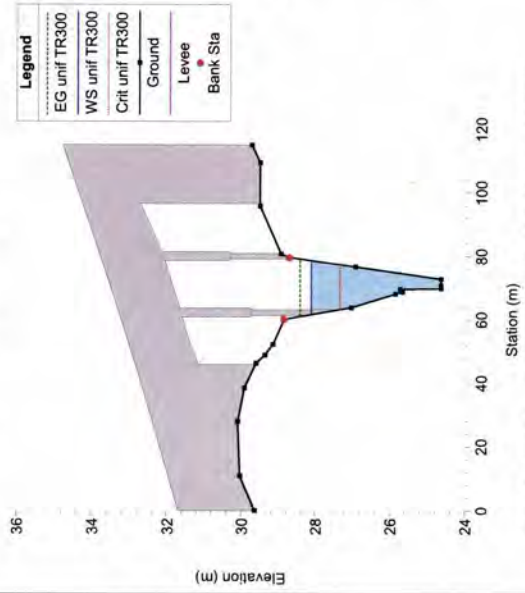


Canale\_Buttacoto\_SP Plan: Canale\_Buttacoto\_SP\_Post Operam 10/30/2015  
 Sez. valle ponte stradale esistente

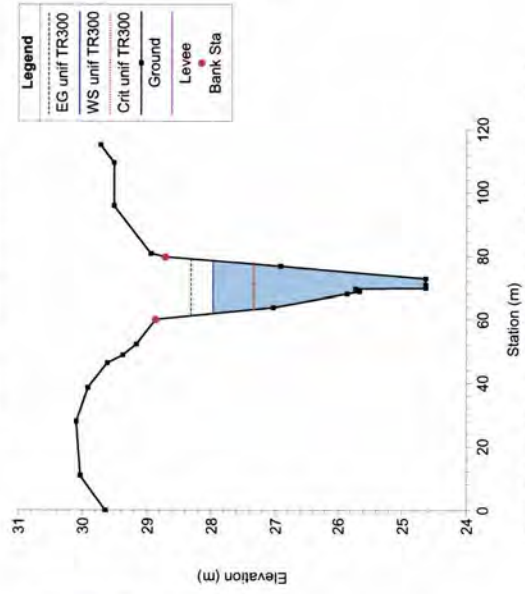





Canale\_Buttaceto\_SP Plan: Canale\_Buttaceto\_SP\_Post Operam 10/30/2015  
 Ponte stradale A18



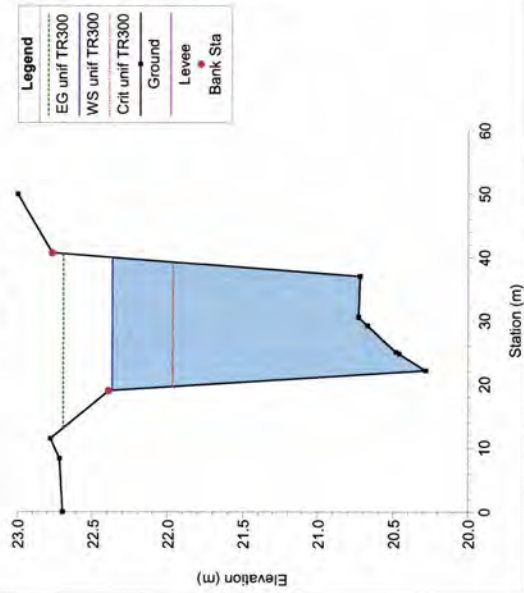
Canale\_Buttaceto\_SP Plan: Canale\_Buttaceto\_SP\_Post Operam 10/30/2015  
 Sez. 305 - valle ponte stradale esistente



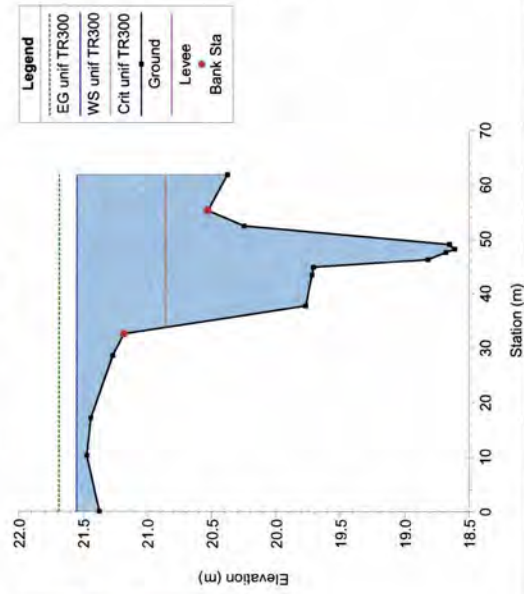
Canale\_Buttaceto\_SP Plan: Canale\_Buttaceto\_SP\_Post Operam 10/30/2015  
 Sez. 306




Canale\_Buttaceto\_SP Plan: Canale\_Buttaceto\_SP\_Post Operam 10/30/2015  
 Sez. 307



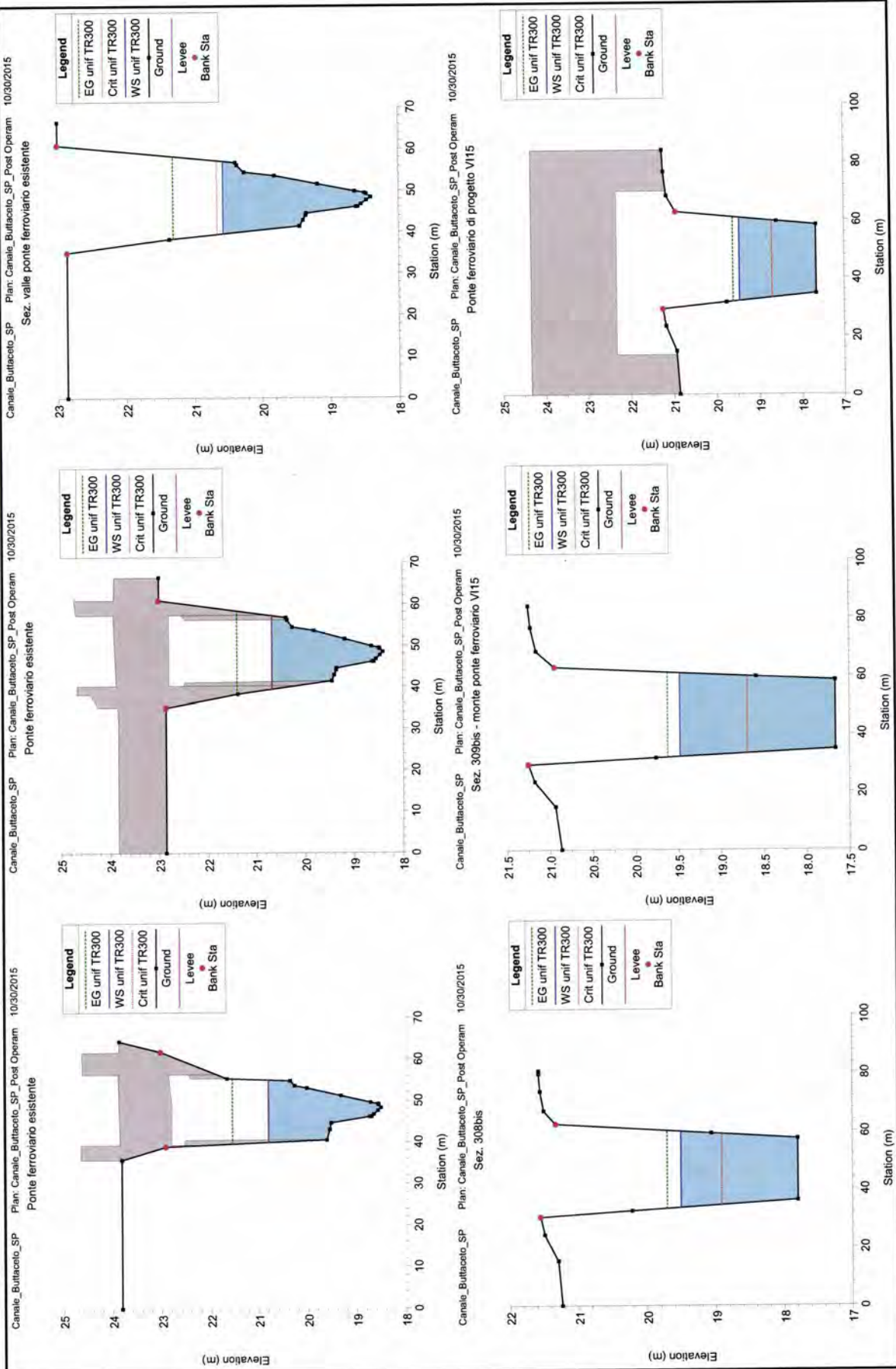
Canale\_Buttaceto\_SP Plan: Canale\_Buttaceto\_SP\_Post Operam 10/30/2015  
 Sez. 308

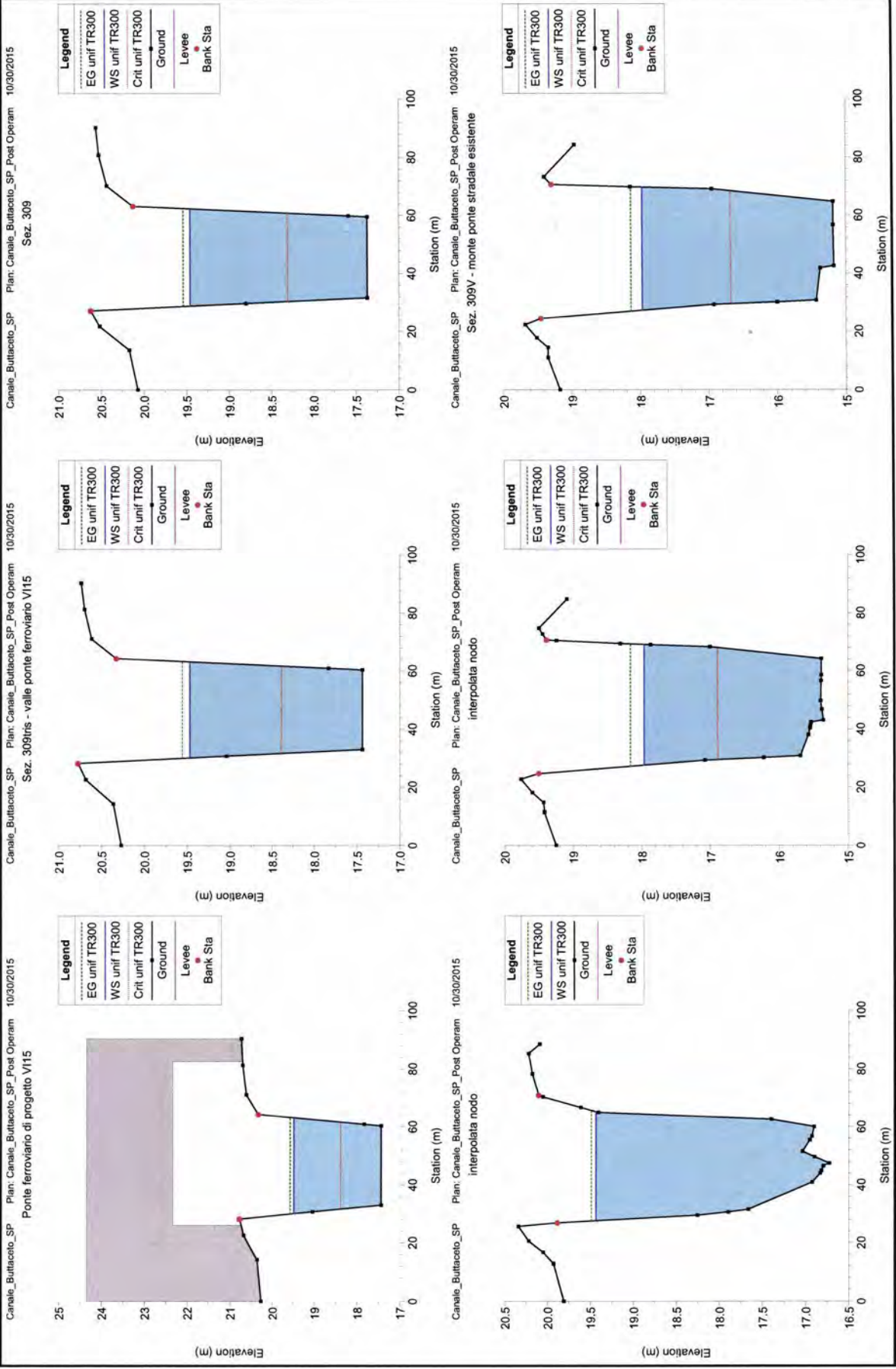


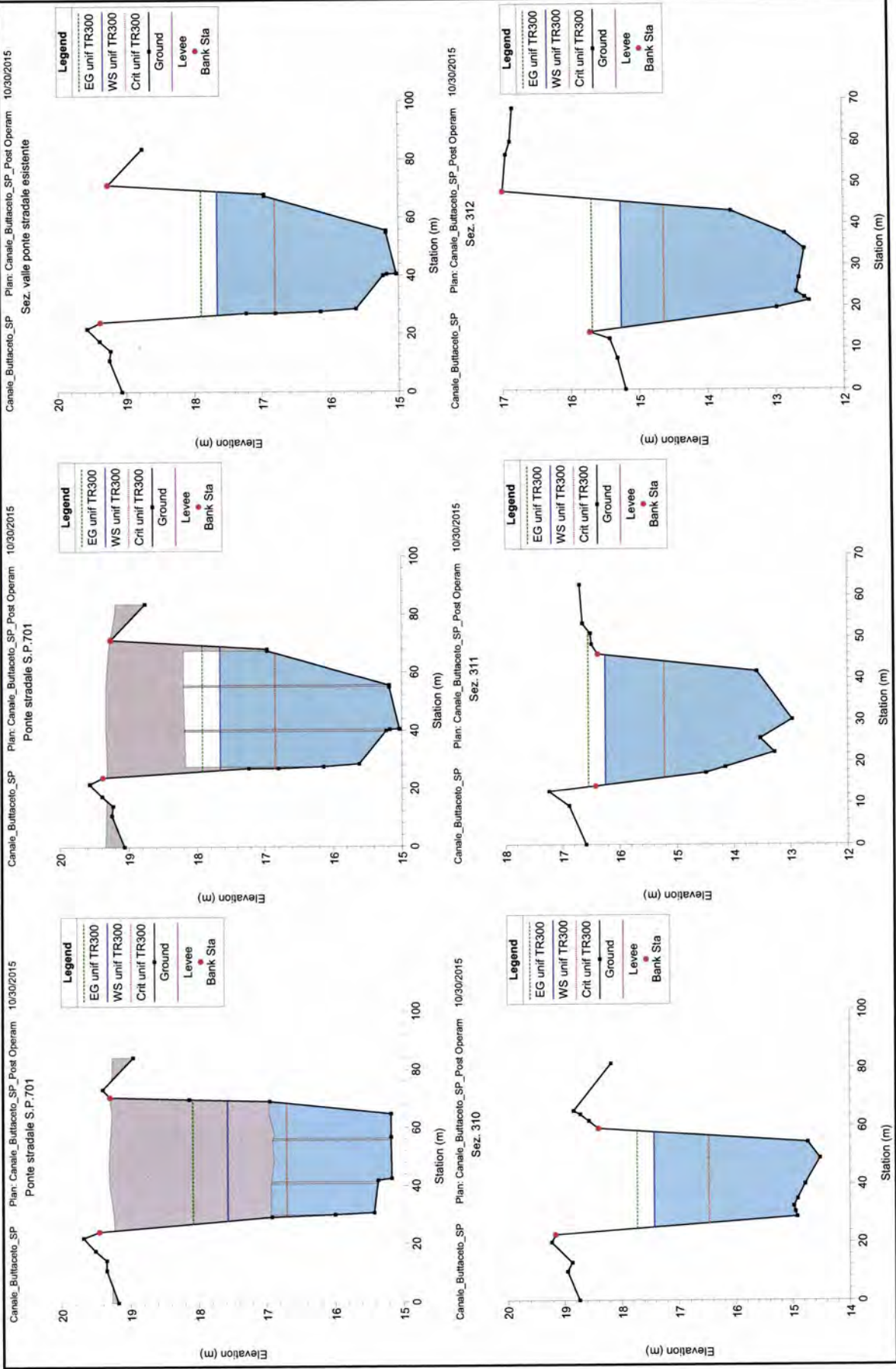
Canale\_Buttaceto\_SP Plan: Canale\_Buttaceto\_SP\_Post Operam 10/30/2015  
 Sez. 308V - monte ponte ferroviario esistente



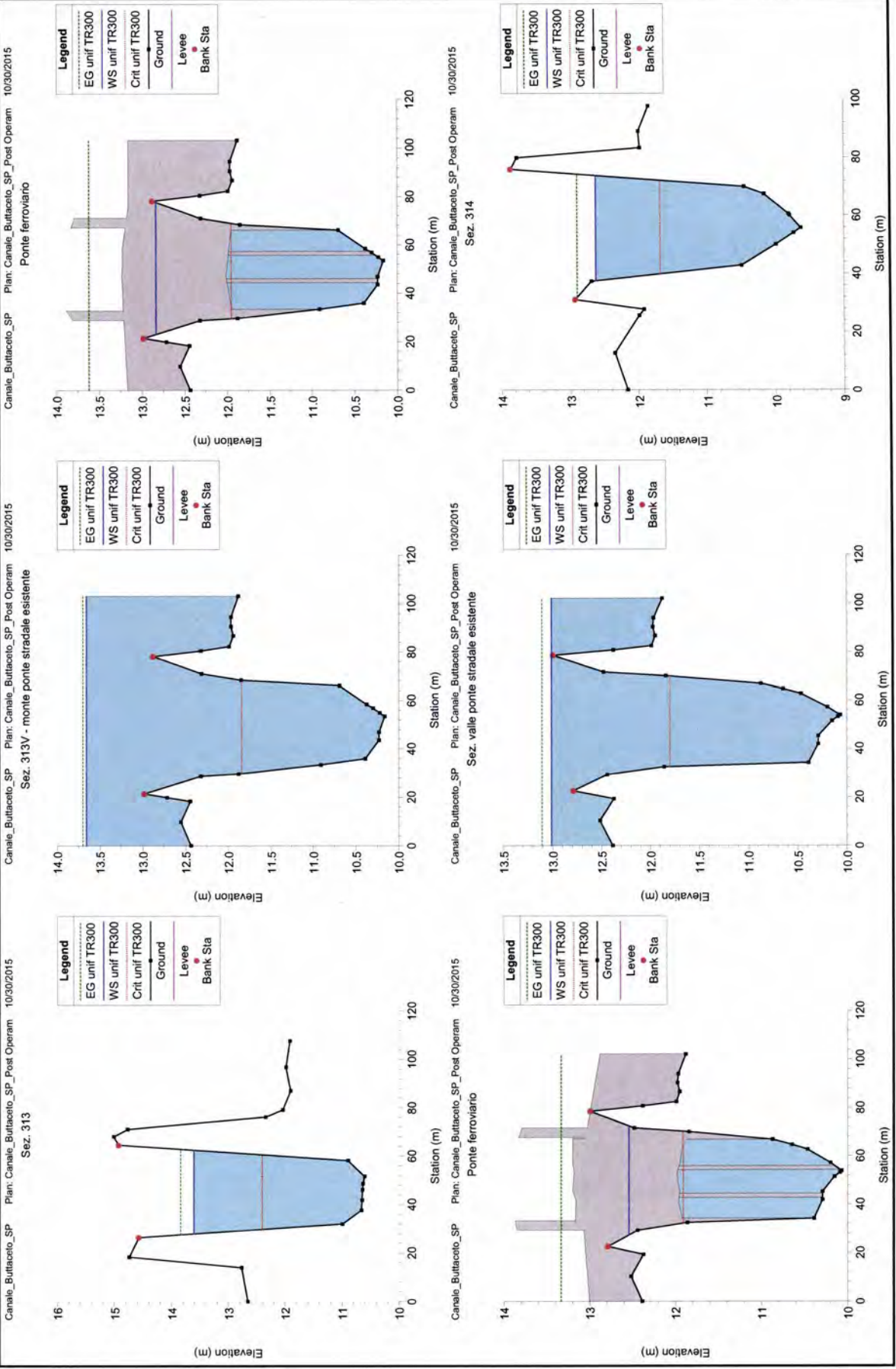




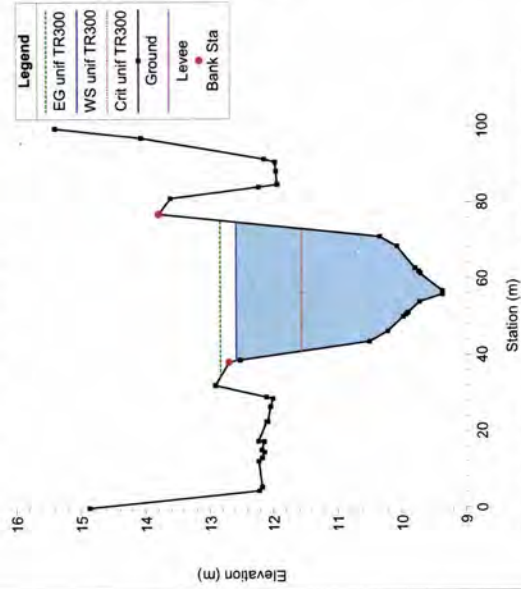




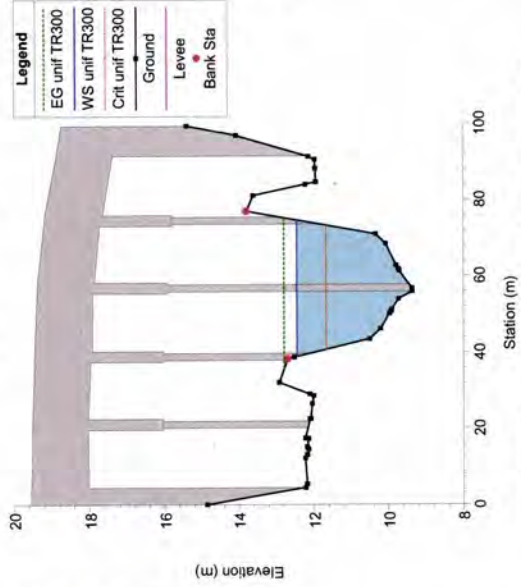




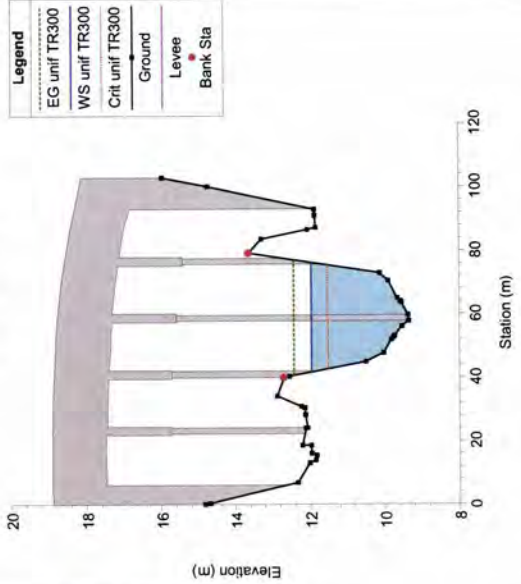
Canale\_Buttaceto\_SP Plan: Canale\_Buttaceto\_SP\_Post Operam  
 Sez. 314V - monte ponte stradale esistente  
 10/30/2015




Canale\_Buttaceto\_SP Plan: Canale\_Buttaceto\_SP\_Post Operam  
 Ponte stradale A18  
 10/30/2015



Canale\_Buttaceto\_SP Plan: Canale\_Buttaceto\_SP\_Post Operam  
 Ponte stradale A18  
 10/30/2015



Canale\_Buttaceto\_SP Plan: Canale\_Buttaceto\_SP\_Post Operam  
 Sez. 315  
 10/30/2015



Canale\_Buttaceto\_SP Plan: Canale\_Buttaceto\_SP\_Post Operam  
 Sez. 315  
 10/30/2015

