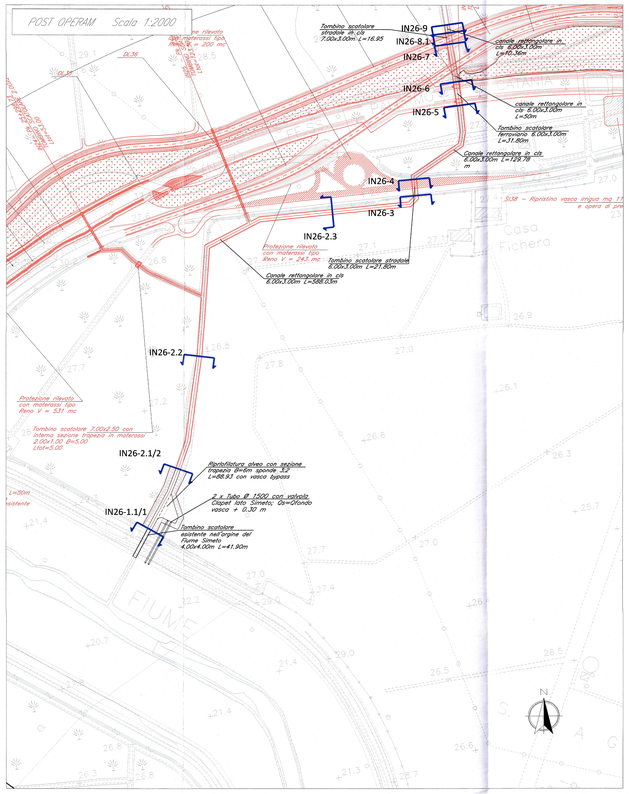

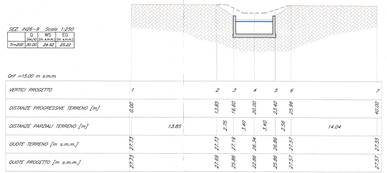



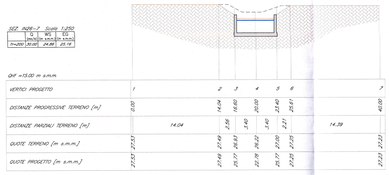

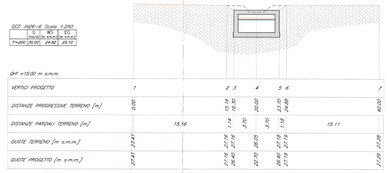









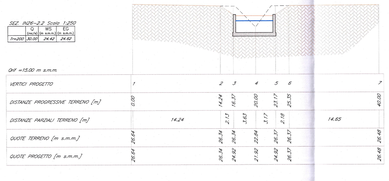

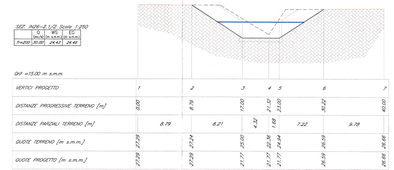

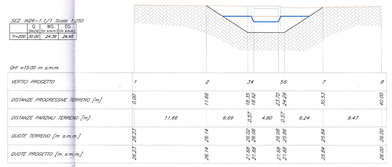

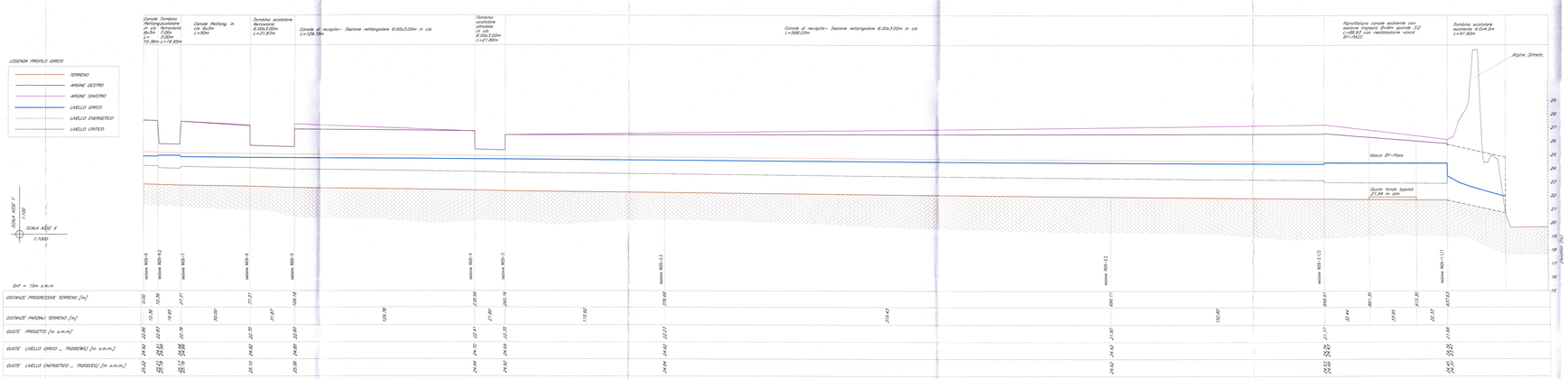

QUADRO D'UNIONE – Scala 1:200000

LEGENDA PLANIMETRIA:

100 TRACCIA SEZIONI IDRAULICHE (vista delle sezioni da monte a valle)

IDROGRAFIA

OPERE IN PROGETTO

PROTEZIONI DI FONDO

LEGENDA SEZIONI

LIVELLO IDRICO (WS)
LIVELLO ENERGIA (EG)
PROFILO DEL TERRENO DI PROGETTO
PROFILO DEL TERRENO ESISTENTE

NB: LE QUOTE SONO ESPRESSE IN m s.m.m.

COMMITTENTE:

RFI RETE FERROVIARIA ITALIANA
GRUPPO FERROVIE DELLO STATO ITALIANE

PROGETTAZIONE:

ITALFERR
GRUPPO FERROVIE DELLO STATO ITALIANE

DIRETTRICE FERROVIARIA MESSINA - CATANIA - PALERMO

NUOVO COLLEGAMENTO PALERMO - CATANIA

U.O. CORPO STRADALE E GEOTECNICA

PROGETTO DEFINITIVO

RADDOPPIO DELLA TRATTA BICOCCA - CATENANUOVA

IDROLOGIA E IDRAULICA

Riprofilatura fosso esistente

Planimetria, profilo e sezioni trasversali
IN26

SCALA: varie

COMMESSA	LOTTO	FASE	ENTE	TIPO DOC.	OPERA/DISCIPLINA	PROGR.	REV.
RS0K	10	D	11	BZ	ID0002	023	A

Rev.	Descrizione	Redatto	Data	Verificato	Data	Approvato	Data	Autorizzato Data
A	Emissione Esecutiva	C. Mariani	Aprile 2016	A. Lorenzi	Aprile 2016	L. Lauri	Aprile 2016	L. Mazzola Aprile 2016

n. Elab.: 164