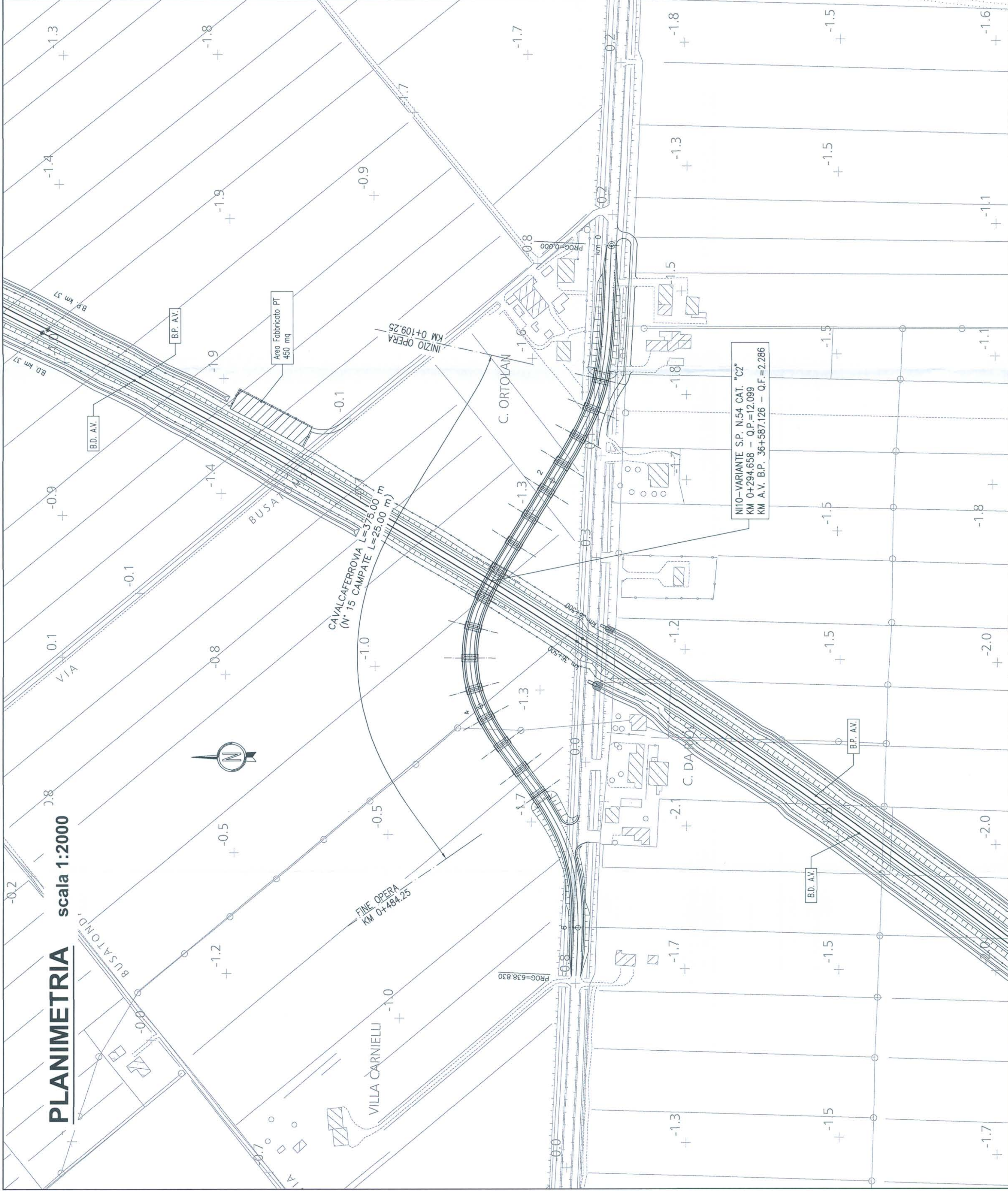


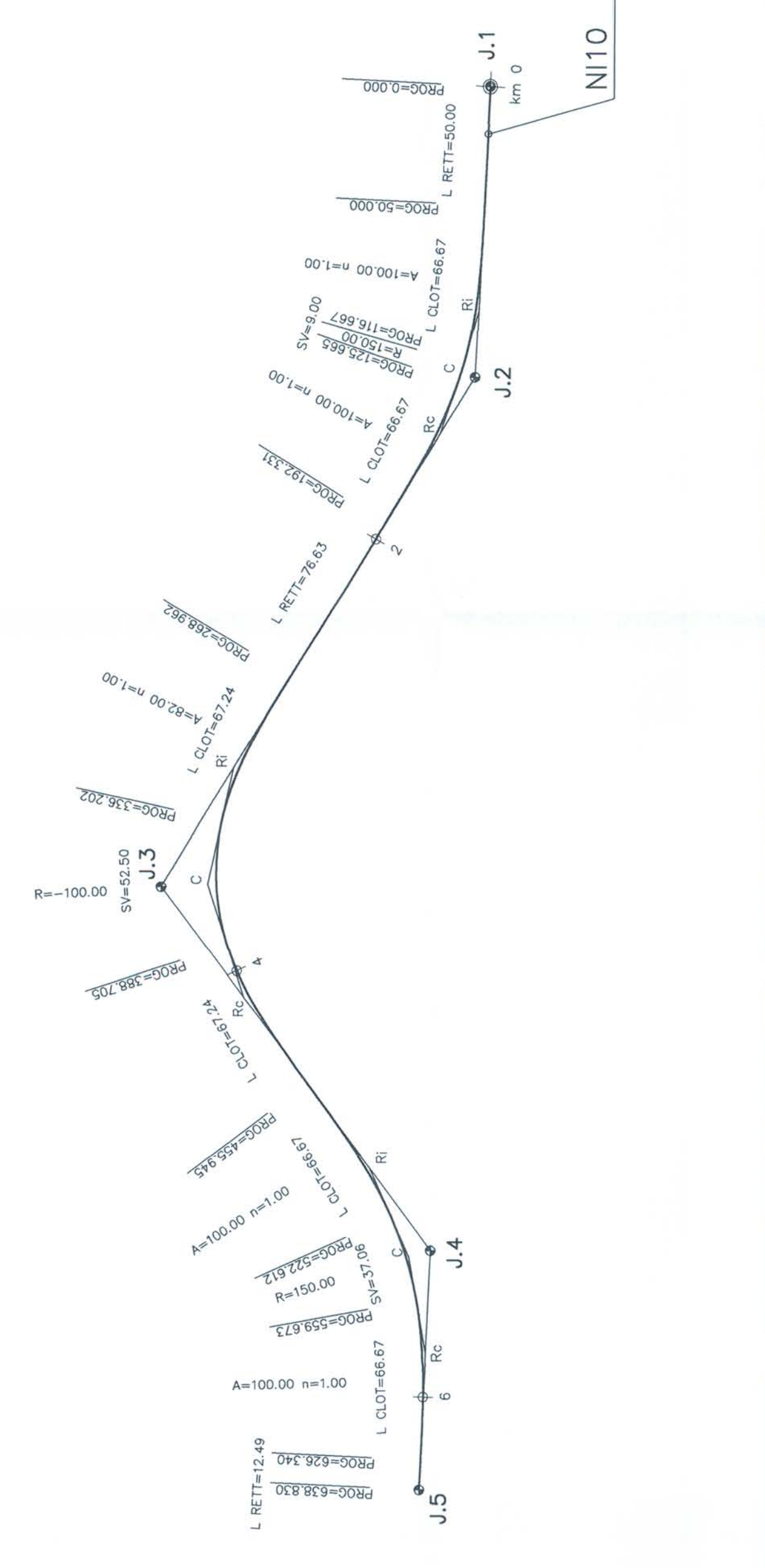
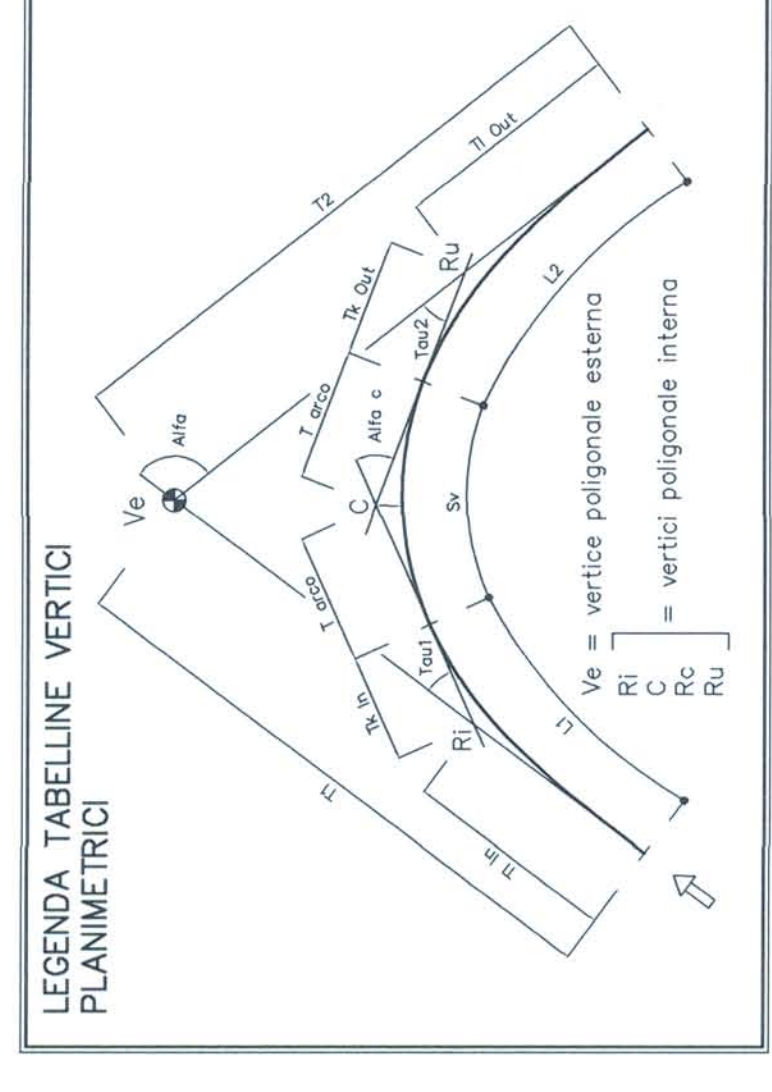
**PLANIMETRIA**

scala 1:2000



**PLANIMETRIA DI TRACCIAMENTO**

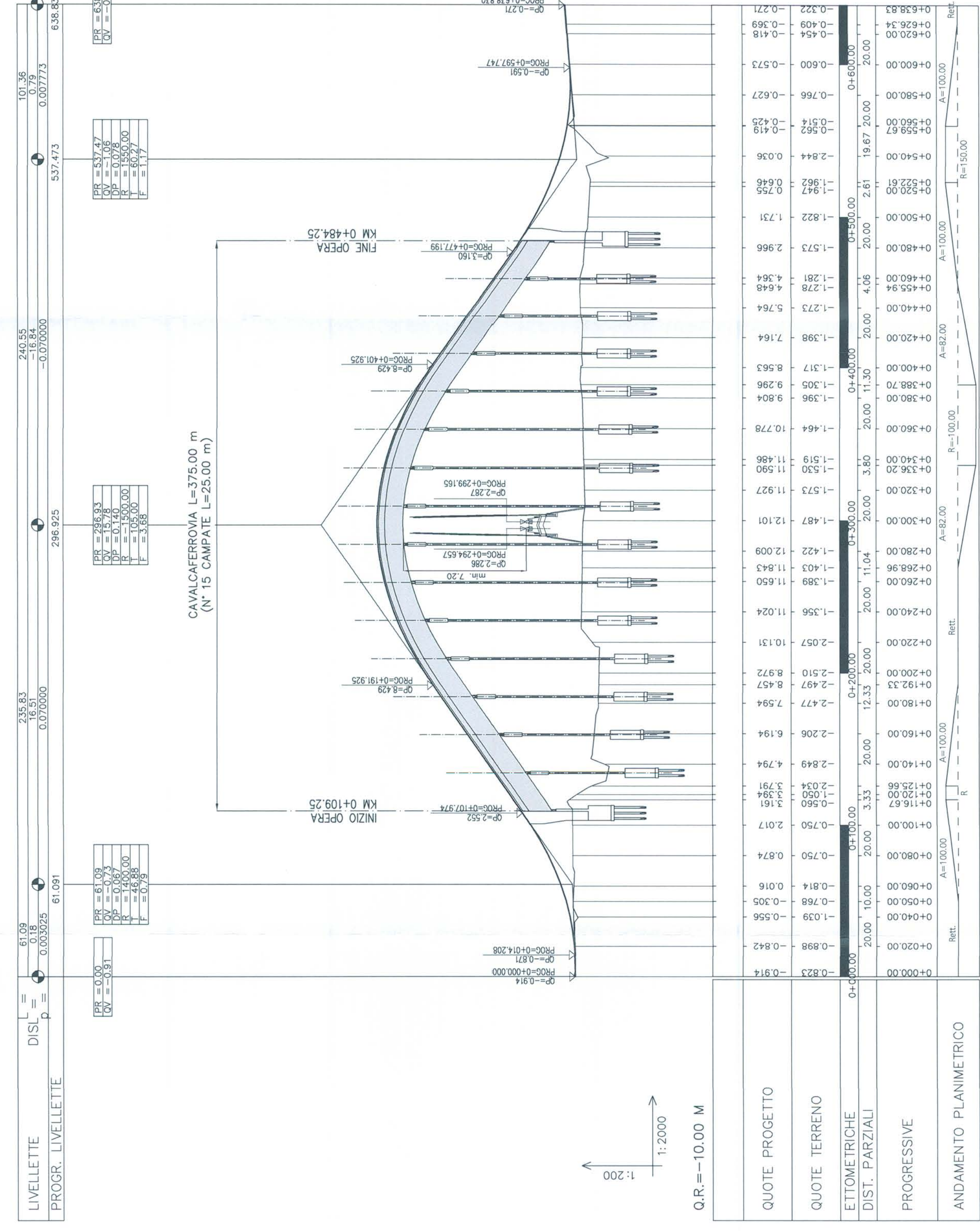
scala 1:2000



NIV.0 VERTICE J.1		NIV.0 VERTICE J.2		NIV.0 VERTICE J.3		NIV.0 VERTICE J.4		NIV.0 VERTICE J.5	
X	Y	X	Y	X	Y	X	Y	X	Y
2344464.181	505818.747	234242.244	505818.850	234242.244	505818.850	2341975.275	505820.175	2341975.275	505820.175
2344464.181	505818.747	234242.244	505818.850	234242.244	505818.850	2341975.275	505820.175	2341975.275	505820.175
2344464.181	505818.747	234242.244	505818.850	234242.244	505818.850	2341975.275	505820.175	2341975.275	505820.175
2344464.181	505818.747	234242.244	505818.850	234242.244	505818.850	2341975.275	505820.175	2341975.275	505820.175
2344464.181	505818.747	234242.244	505818.850	234242.244	505818.850	2341975.275	505820.175	2341975.275	505820.175

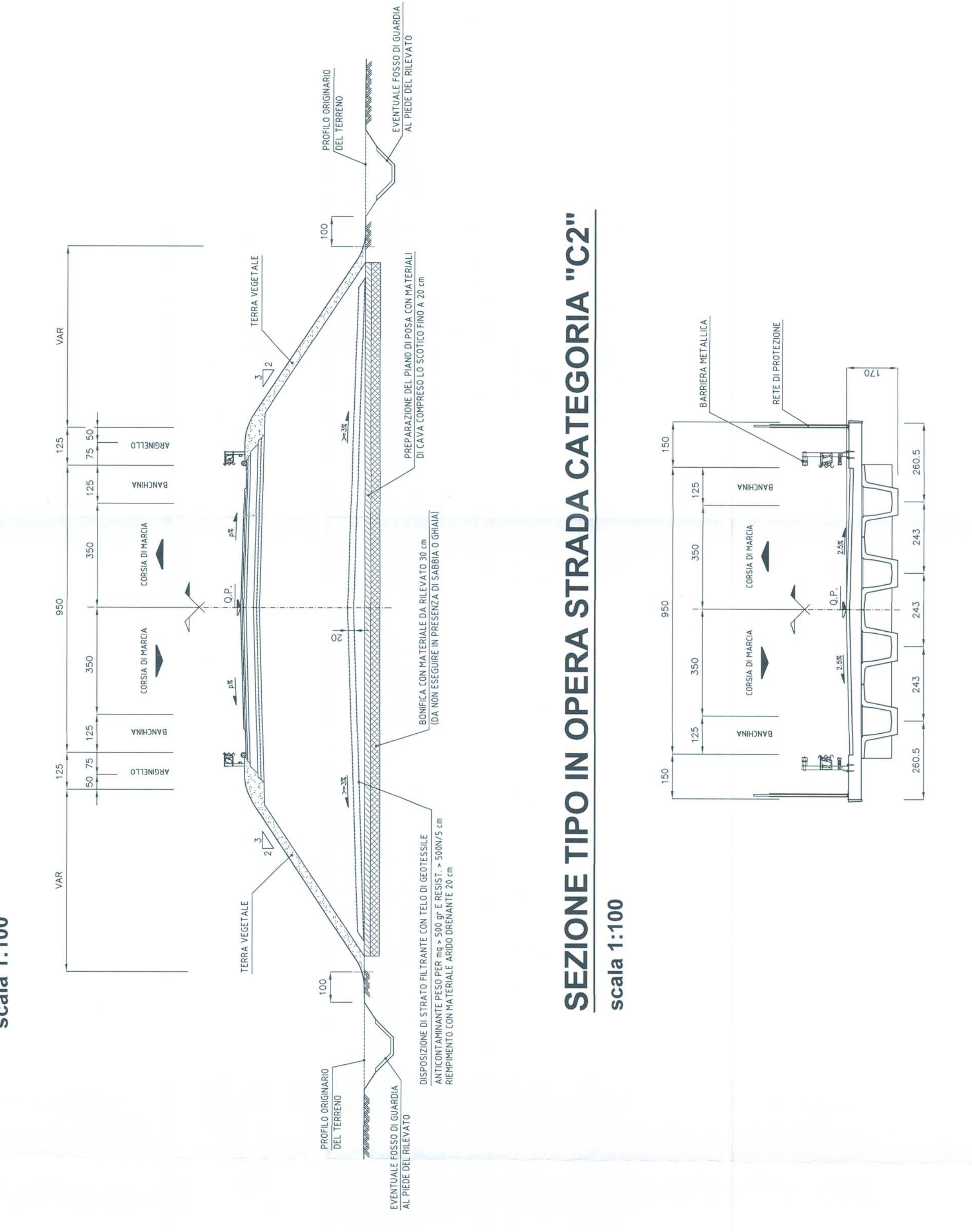
**PROFILO LONGITUDINALE**

scala 1:2000/1:200



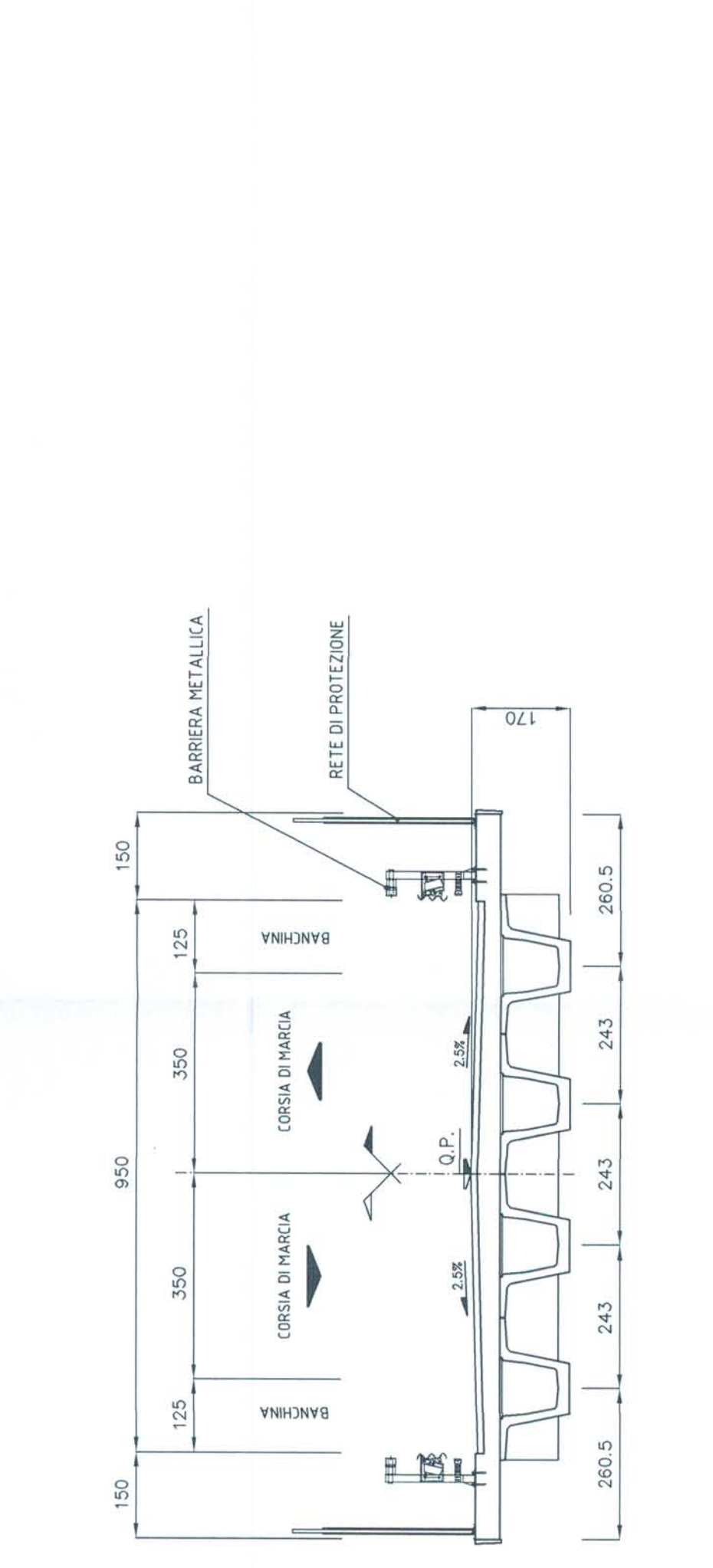
**SEZIONE TIPO IN RILEVATO STRADA CATEGORIA "C2"**

scala 1:100



**SEZIONE TIPO IN OPERA STRADA CATEGORIA "C2"**

scala 1:100



COMMITTENTE:

PROGETTAZIONE:

U.O.: PROGETTAZIONE LINEE, NODI E ARMAMENTO

PROGETTO PRELIMINARE

NOVUA LINEA AV/AC VENEZIA - TRIESTE  
 TRATTA AEROPORTO MARCO POLO - PORTOGUARO  
 Planimetria - Prof. Long. - Sezioni Viabilità interfora (NI10)  
 Variante S.P. n.54 al Km 364+567,126 Linea AC Binario Pari

Rev.	Descrizione	Data	Verificato	Data	Approvato	Data	Autore
A	Emissione esecutiva	11/01/2010	[Firma]	11/01/2010	[Firma]	11/01/2010	[Firma]

COMMESSA LOTTO FASE ENTE TIPO DOC. OPERADISCIPLINA PROGR. REV.  
 L345 00 R 13 LZ IF0005 010 A

SCALA: VERTICALE

in Ed. n. 82