

Società Autostrada Tirrenica p.A.
GRUPPO AUTOSTRADALE PER L'ITALIA S.p.A.

AUTOSTRADA (A12) : ROSIGNANO – CIVITAVECCHIA
LOTTO 5B

TRATTO: FONTEBLANDA – ANSEDONIA
PROGETTO DEFINITIVO

INFRASTRUTTURA STRATEGICA DI PREMINENTE INTERESSE NAZIONALE

AU-CORPO AUTOSTRADALE
PARTE STRADALE
SEZIONI TRASVERSALI
SEZIONI TRASVERSALI DA 1 A 350

IL PROGETTISTA SPECIALISTICO Ing. Gianluca Spinazzola Ord. Ingg. Milano N. 26796 RESPONSABILE UFFICIO STD	IL RESPONSABILE INTEGRAZIONE PRESTAZIONI SPECIALISTICHE Ing. Alessandro Alfì Ord. Ingg. Milano N. 20015 CAPO PROGETTO	IL DIRETTORE TECNICO Ing. Massimiliano Giacobbi Ord. Ingg. Milano N. 20746
--	--	---

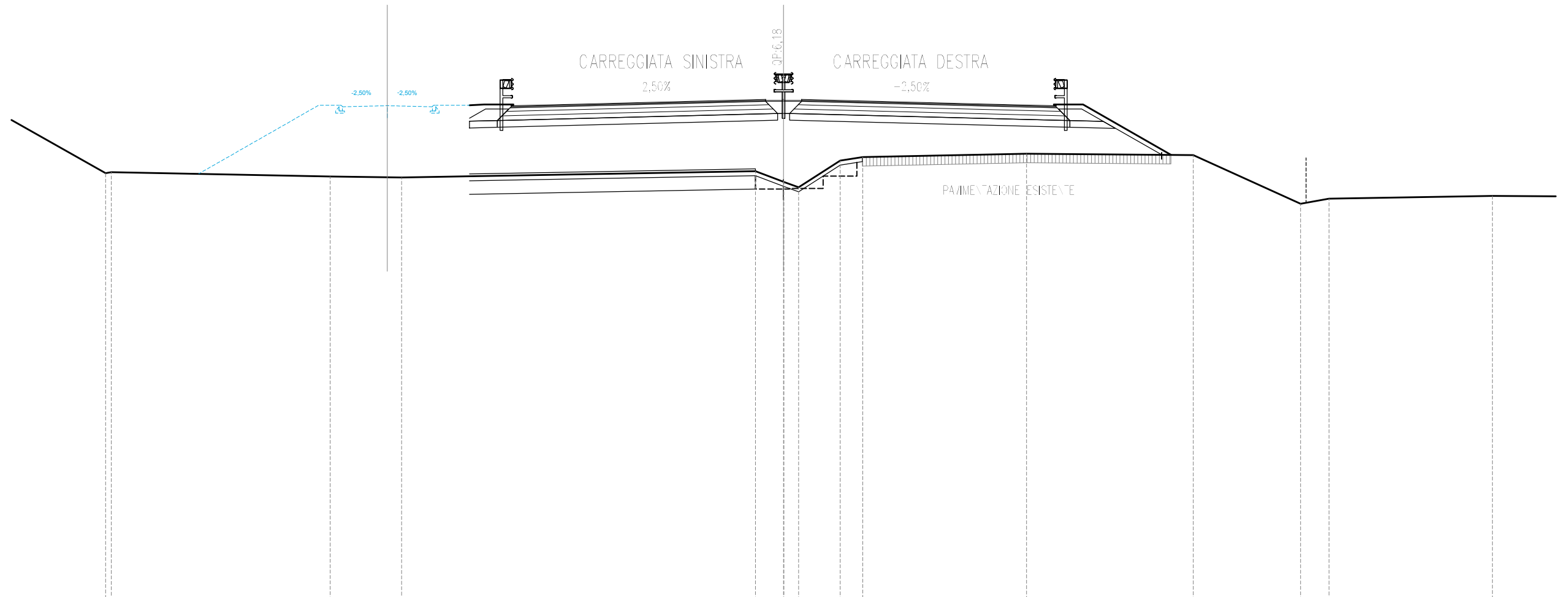
WBS	RIFERIMENTO ELABORATO										DATA:	REVISIONE						
	DIRETTORIO				FILE							n.	data					
—	codice	commessa	N.Prog.	unita'	ufficio	argomento	n. progressivo	Rev.	OTTOBRE 2016									
—	1	2	1	2	1	4	0	9	—	—	—	STD	5	5	0	—		

 <small>gruppo Atlantia</small>	COORDINATORE GENERALE INIZIATIVA SAT Ing. Massimiliano Giacobbi Ord. Ingg. Milano N. 20746 CAPO COMMESSA	ELABORAZIONE GRAFICA A CURA DI :	
	CONSULENZA A CURA DI :	ELABORAZIONE PROGETTUALE A CURA DI :	
		IL RESPONSABILE UNITA' :	

	VISTO DEL COMMITTENTE 	VISTO DEL CONCEDENTE Ministero delle Infrastrutture e dei Trasporti <small>DIPARTIMENTO PER LE INFRASTRUTTURE, GLI AFFARI GENERALI ED IL PERSONALE STRUTTURA DI VIGILANZA SULLE CONCESSIONARIE AUTOSTRADALI</small>
--	--------------------------------------	---

SEZIONE N. : 3
 QT. PROGETTO : 5.92
 DIST.PROG. : 0+040.00

SEZIONE N. : 3
 QT. PROGETTO : 6.18
 DIST.PROG. : 0+040.00
 DIST.PREC. : 20.00
 DIST.SUCC. : 19.58



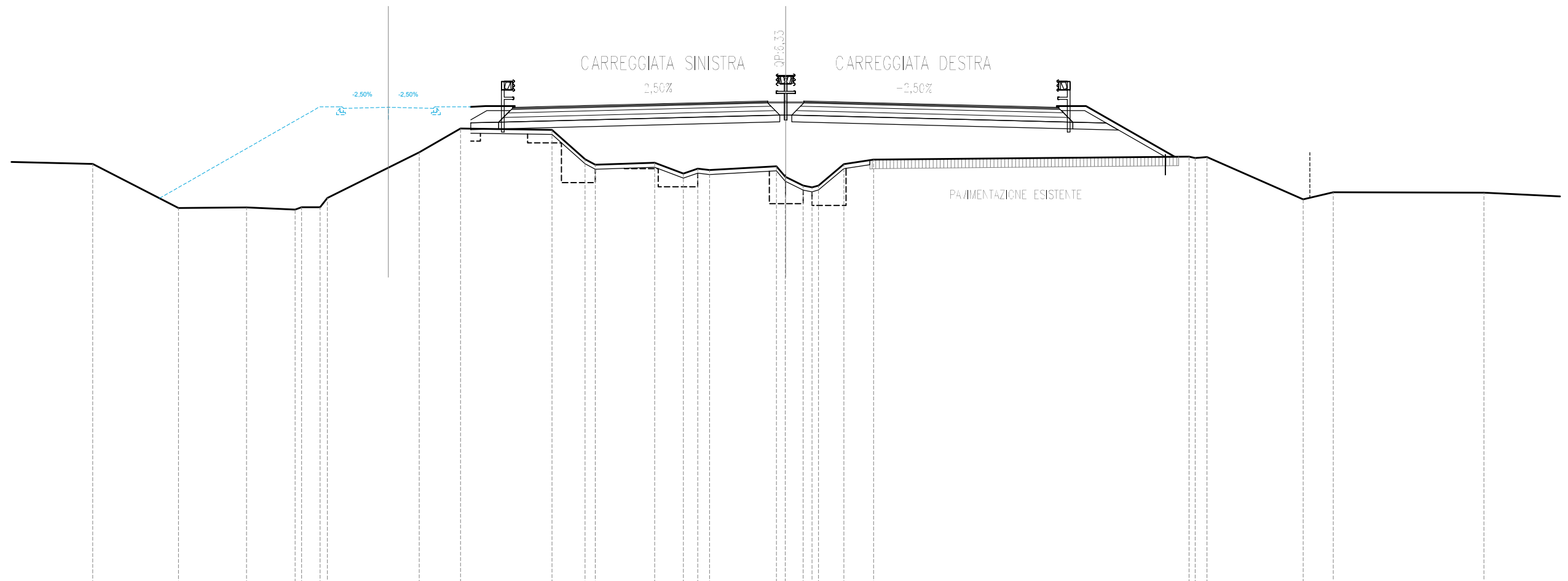
SCALA 1:200

QT.RIF. -16.000

QUOTE TERRENO	2.92	2.97		2.77	2.73				3.01	2.53	2.29	3.48	3.64		3.78		3.72	1.56	1.79		1.91	
DIST.PARZIALI TERRENO	4.99		9.73	3.17		15.72			1.25	0.86	1.84	1.01		7.28		7.41		4.77	1.27		7.25	
QUOTE PROGETTO				5.87	5.92	5.87	5.92	5.99	6.08	6.18	6.20	6.18	6.18	6.20	6.18	6.08	5.99	5.92				
DIST.PARZIALI PROGETTO				2.00	2.00	3.60	3.00	3.75	3.75	0.70	0.80	0.80	0.70	3.75	3.75	3.00						

SEZIONE N. : 5
 QT. PROGETTO : 6.07
 DIST.PROG. : 0+079.38

SEZIONE N. : 5
 QT. PROGETTO : 6.33
 DIST.PROG. : 0+079.38
 DIST.PREC. : 19.80
 DIST.SUCC. : 20.62



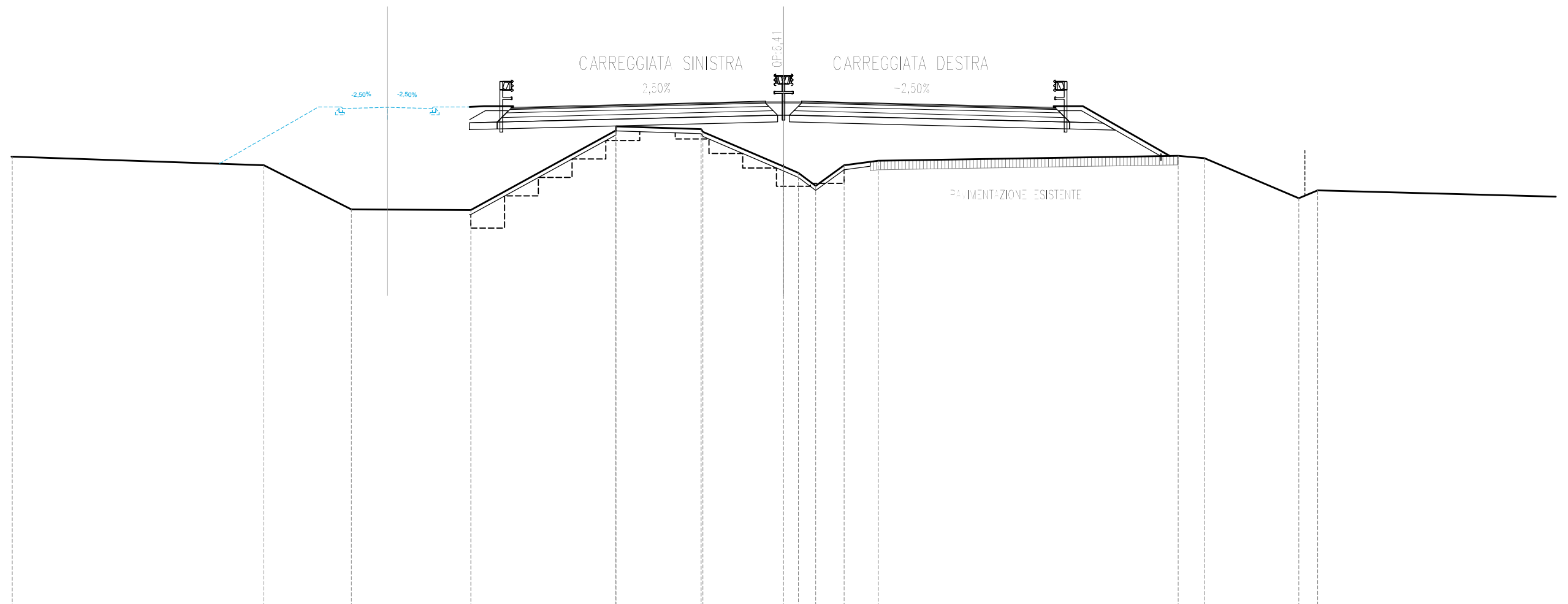
SCALA 1:200

Q.T.RIF. -15.000

QUOTE TERRENO	3.57	1.61	1.63	1.54	1.64	2.05	4.08	5.13	5.07	3.77	3.53	3.61	3.14	3.35	3.29	3.46	2.99	2.61	2.61	3.55	3.76	3.89	3.83	3.87	1.99	2.30	2.29
DIST.PARZIALI TERRENO	3.79	3.02	2.16	0.82	1.64	2.05	4.06	1.84	4.05	1.46	2.63	1.27	0.64	0.52	2.96	0.77	0.77	1.12	1.31	13.97	0.52	3.87	4.26	1.33	6.68	7.87	
QUOTE PROGETTO							6.02	6.07	6.02	6.07	6.15	6.24				6.33	6.35	6.33	6.33	6.33	6.24	6.15	6.07				
DIST.PARZIALI PROGETTO							2.00	2.00	3.60	3.00	3.75	3.75	0.70	0.80	0.80	0.70	3.75	3.75	3.00	6.07							

SEZIONE N. : 6
 QT. PROGETTO : 6.14
 DIST.PROG. : 0+099.96

SEZIONE N. : 6
 QT. PROGETTO : 6.41
 DIST.PROG. : 0+100.00
 DIST.PREC. : 20.62
 DIST.SUCC. : 20.00



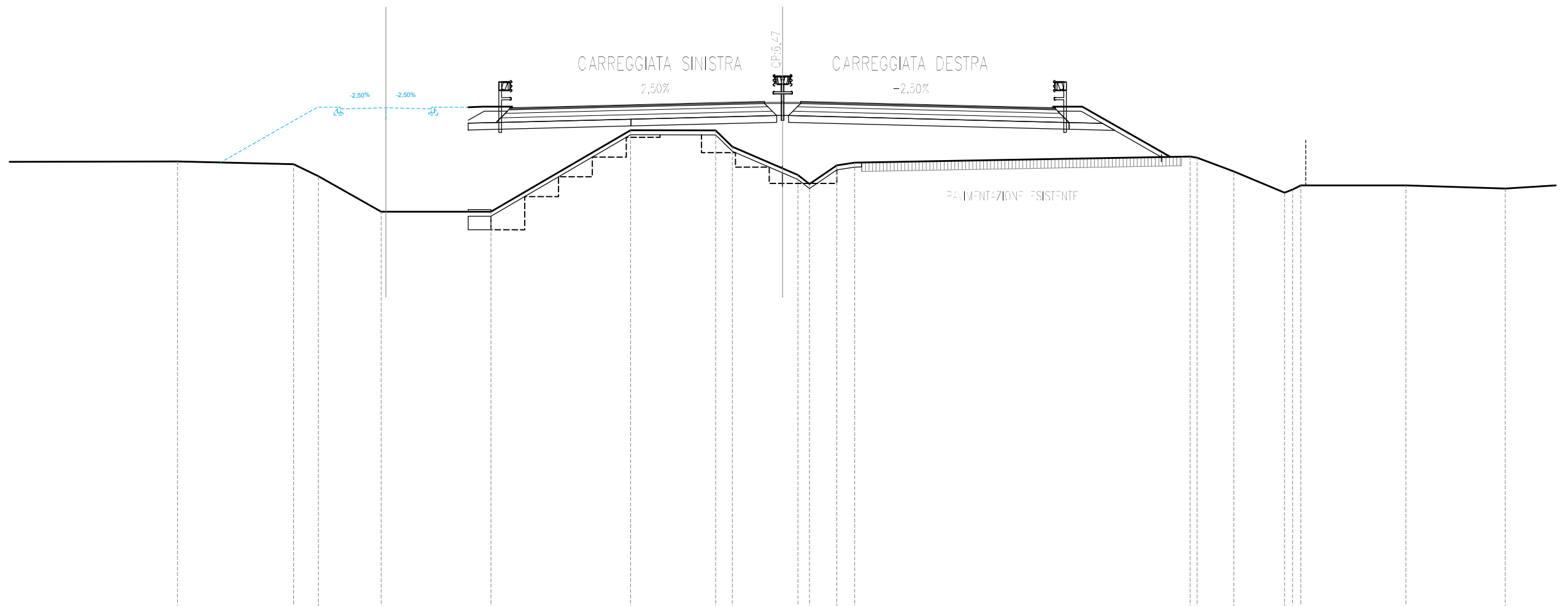
SCALA 1:200

QT.RIF. -16.000

QUOTE TERRENO	3.96		3.57	1.61	1.59		5.12	5.30	5.17	5.05	3.52	3.23	2.66	3.57	3.77		3.99	3.88	2.11	2.46							
DIST.PARZIALI TERRENO		11.18		3.88		5.31		6.44		3.78		3.58	0.66	0.77	1.26	1.52		13.33		1.16	4.20	0.83	12.16				
QUOTE PROGETTO				6.09		6.14		6.09		6.14		6.22		6.31		6.41	6.42	6.41	6.41	6.41	6.42	6.41		6.31	6.22	6.14	
DIST.PARZIALI PROGETTO				2.00		2.00		3.59		3.01		3.75		3.75		0.70	0.80	0.80	0.70		3.75		3.75		2.99		6.14

SEZIONE N. : 7
 QT. PROGETTO : 6.21
 DIST.PROG. : 0+119.93

SEZIONE N. : 7
 QT. PROGETTO : 6.47
 DIST.PROG. : 0+120.00
 DIST.PREC. : 20.00
 DIST.SUCC. : 20.00



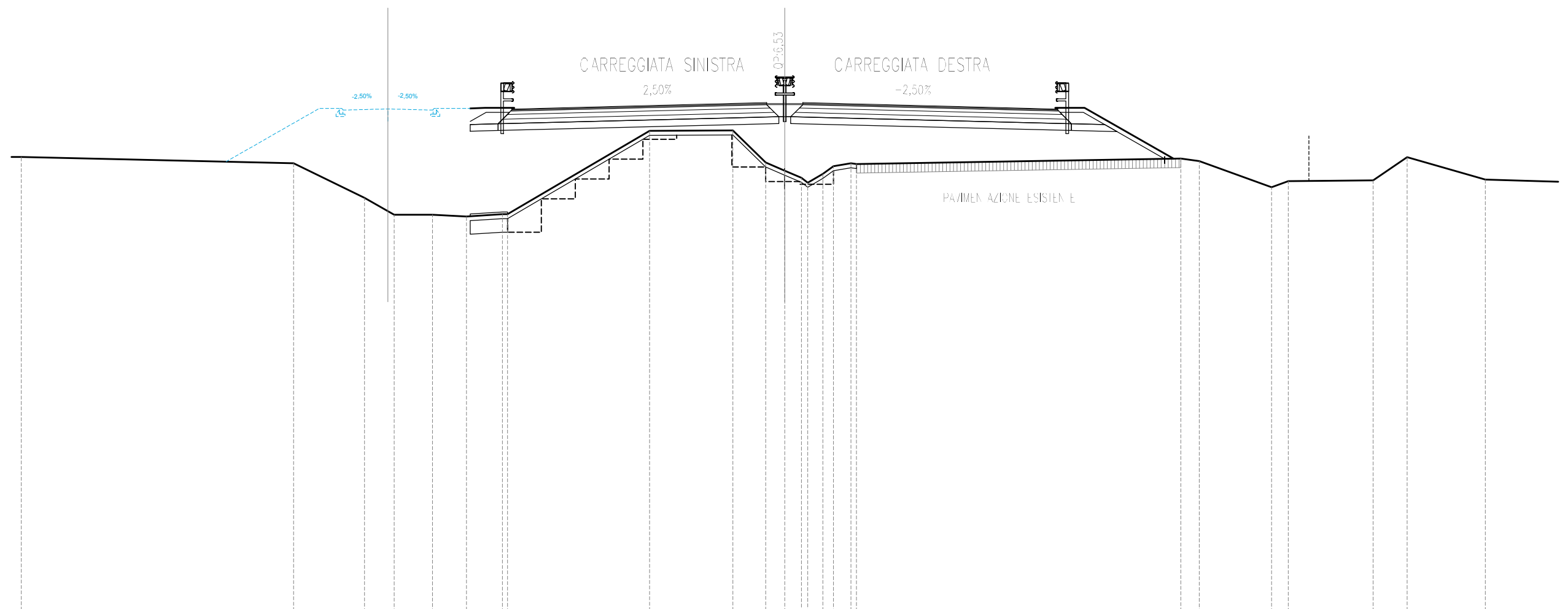
SCALA 1:200

QT.RIF. -16.000

QUOTE TERRENO	3.82	3.71	3.17	1.59	1.59	5.21	5.20	4.47	3.51	3.22	2.82	3.65	3.78	4.04	3.99	3.38	2.44	2.58	2.76	2.62
DIST.PARZIALI TERRENO	5.16	1.09	2.79	4.87	6.20	3.77	0.74	2.24	0.68	0.51	1.21	0.79	14.88	1.63	2.24	4.66	4.41	5.28		
QUOTE PROGETTO			6.16	6.21	6.16	6.21	6.28	6.38	6.47	6.49	6.47	6.47	6.49	6.47	6.38	6.28	6.21			
DIST.PARZIALI PROGETTO			2.00	2.00	3.60	3.00	3.75	3.75	0.70	0.80	0.80	0.70	3.75	3.75	3.00					

SEZIONE N. : 8
 QT. PROGETTO : 6.27
 DIST.PROG. : 0+139.90

SEZIONE N. : 8
 QT. PROGETTO : 6.53
 DIST.PROG. : 0+140.00
 DIST.PREC. : 20.00
 DIST.SUCC. : 20.00



SCALA 1:200

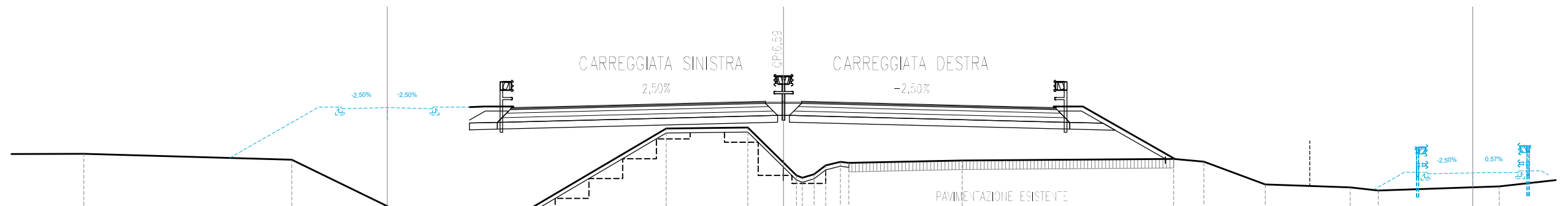
QT.RIF. -16.000

QUOTE TERRENO	4.14		3.86	2.32	1.58	1.58	1.50	1.60	1.60		5.30	5.32	3.89	3.53	3.21	2.99	3.39	3.73	3.86	3.83		4.07	3.96	2.80	3.07	3.10	4.13	3.14	
DIST.PARZIALI TERRENO		12.07		3.15	1.31	1.70	1.51	1.60		6.30	3.70	1.45	0.85	0.74	0.67	0.77						14.38	0.82	3.20	0.74	3.77	1.50	3.47	5.23
QUOTE PROGETTO				6.22	6.27	6.22		6.27		6.34	6.44		6.53	6.55	6.53	6.53	6.55	6.53		6.44		6.34		6.27					
DIST.PARZIALI PROGETTO				2.00	2.00		3.60	3.00		3.75	3.75		0.70	0.80	0.80	0.70		3.75		3.75		3.00							

SEZIONE N. : 9
 QT. PROGETTO : 6.32
 DIST.PROG. : 0+159.86

SEZIONE N. : 9
 QT. PROGETTO : 6.59
 DIST.PROG. : 0+160.00
 DIST.PREC. : 20.00
 DIST.SUCC. : 20.00

SEZIONE N. : 9
 QT. PROGETTO : 3.43
 DIST.PROG. : 0+162.28



SCALA 1:200

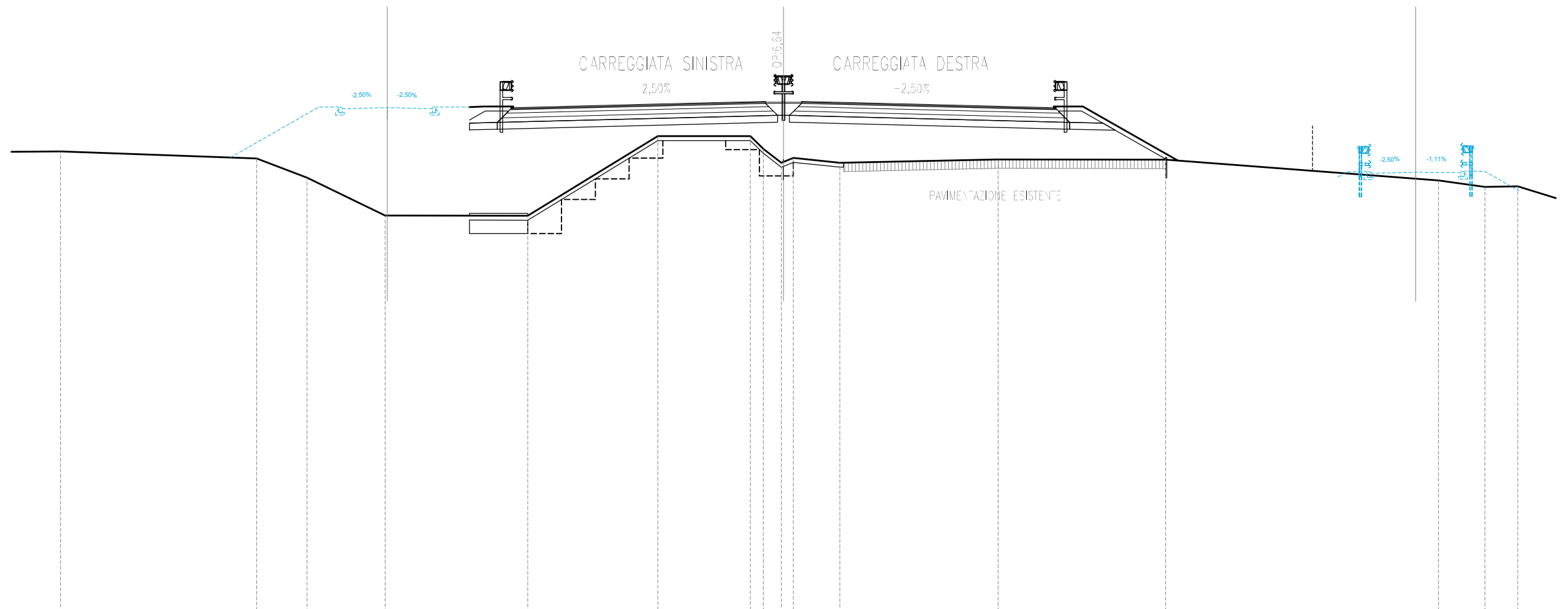
QT.RIF. -16.000

QUOTE TERRENO	4.27		4.01		1.56	1.54	1.45	1.61		5.39	5.44	3.88	3.31	3.20	3.37	3.75	3.87		3.97		4.05	3.92	2.91		2.78	2.64		2.82	
DIST.PARZIALI TERRENO		9.24		5.02	1.04	1.63	2.51		6.44	3.63	1.59	0.57	0.57	0.57	0.65		3.75		5.03		9.40	1.34	2.72	3.78	1.25		5.37	4.67	
QUOTE PROGETTO				6.27	6.32	6.27		6.32	6.40	6.49	6.59	6.60	6.59	6.59	6.60	6.59		6.49	6.40	6.32							3.38	3.43	3.44
DIST.PARZIALI PROGETTO				2.00	2.00	3.60	3.00	3.75	3.75	0.70	0.80	0.80	0.70	0.70	0.85		3.75	3.75	3.00		16.62					2.00	2.00		

SEZIONE N. : 10
 QT. PROGETTO : 6.37
 DIST.PROG. : 0+179.83

SEZIONE N. : 10
 QT. PROGETTO : 6.64
 DIST.PROG. : 0+180.00
 DIST.PREC. : 20.00
 DIST.SUCC. : 20.00

SEZIONE N. : 10
 QT. PROGETTO : 3.50
 DIST.PROG. : 0+182.92



SCALA 1:200

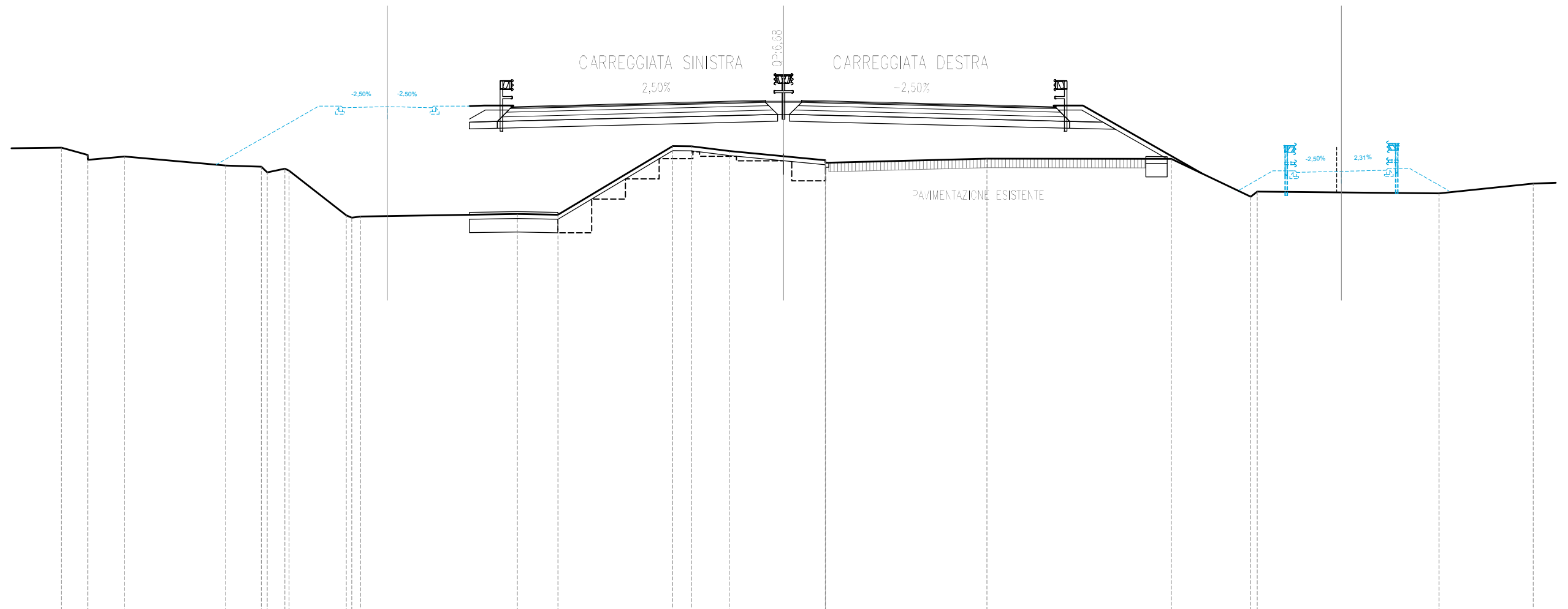
QT.RIF. -16.000

QUOTE TERRENO	4.43		4.11	3.26	1.57		1.57	5.11	5.10	4.54	3.92	3.96	4.14	3.93	4.07		4.06		3.14	2.85	2.87	
DIST.PARZIALI TERRENO		8.71	2.24	3.47	6.34		5.77	4.11	0.57	0.80	2.07			7.04		7.43		12.12	2.07	1.46	2.07	
QUOTE PROGETTO				6.32	6.37	6.32	6.37	6.45	6.54	6.64	6.65	6.64	6.63	6.65	6.64	6.54	6.45	6.37		3.45	3.50	3.48
DIST.PARZIALI PROGETTO				2.00	2.00	3.60	3.00	3.75	3.75	0.70	0.80	0.80	0.70	3.75	3.75	3.00		14.08	2.00	2.00		

SEZIONE N. : 11
 QT. PROGETTO : 6.42
 DIST.PROG. : 0+199.79

SEZIONE N. : 11
 QT. PROGETTO : 6.68
 DIST.PROG. : 0+200.00
 DIST.PREC. : 20.00
 DIST.SUCC. : 20.00

SEZIONE N. : 11
 QT. PROGETTO : 3.54
 DIST.PROG. : 0+203.32



SCALA 1:200

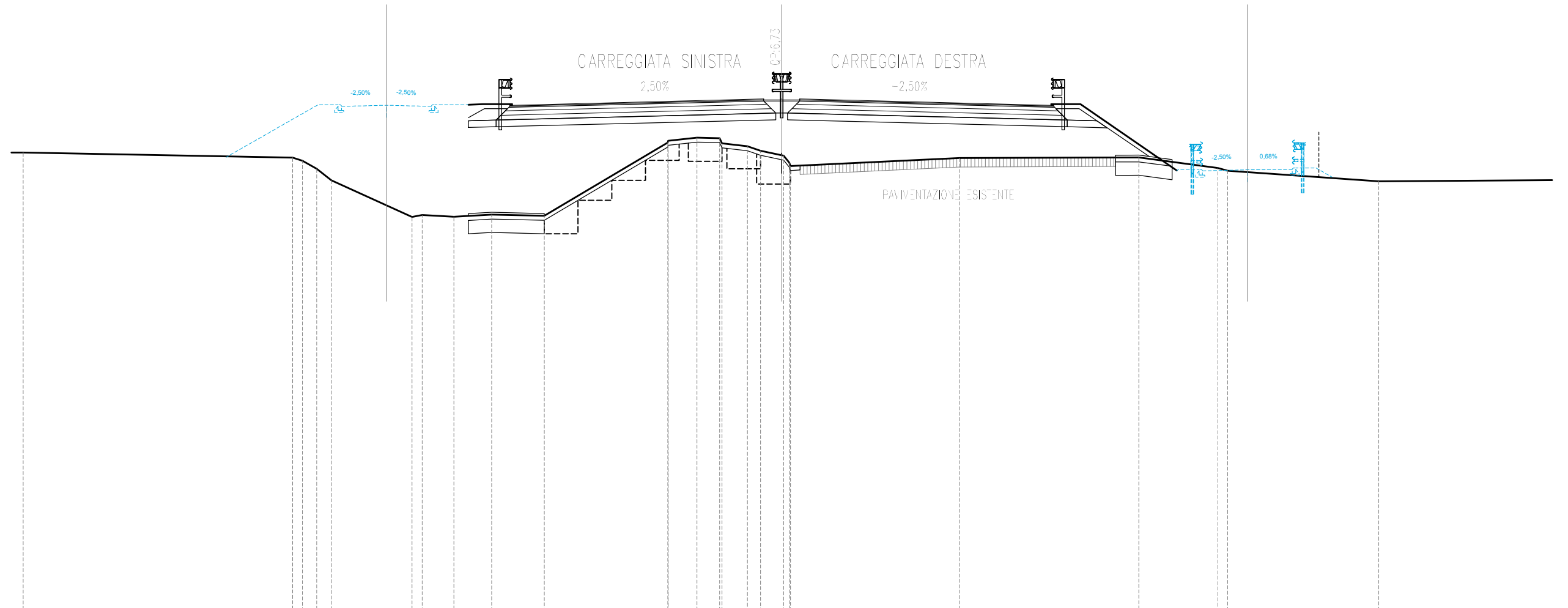
QT.RIF. -16.000

QUOTE TERRENO	4.59	4.27	4.06	4.20	3.80	3.74	3.49	3.66	3.57	1.59	1.48	1.54	1.65	1.61	4.66	4.66	4.44	4.21	4.03	3.92	4.11	4.09	2.42	2.64	2.56	2.99	
DIST.PARZIALI TERRENO	1.17	1.63	4.49	1.59	0.78	2.55	6.96	1.80	5.10	0.84	1.67	2.42	1.86	7.17	8.20	3.53	8.08	4.18	3.16								
QUOTE PROGETTO							6.37	6.42	6.37	6.42	6.49	6.59	6.68	6.70	6.68	6.68	6.68	6.70	6.68	6.59	6.49	6.42	3.49	3.54	3.59		
DIST.PARZIALI PROGETTO							2.00	2.00	3.60	3.00	3.75	3.75	0.70	0.80	0.80	0.70	3.75	3.75	3.00	10.78	2.00	2.00					

SEZIONE N. : 13
 QT. PROGETTO : 6.47
 DIST.PROG. : 0+228.04

SEZIONE N. : 13
 QT. PROGETTO : 6.73
 DIST.PROG. : 0+228.30
 DIST.PREC. : 8.30
 DIST.SUCC. : 0.06

SEZIONE N. : 13
 QT. PROGETTO : 3.60
 DIST.PROG. : 0+231.03



SCALA 1:200

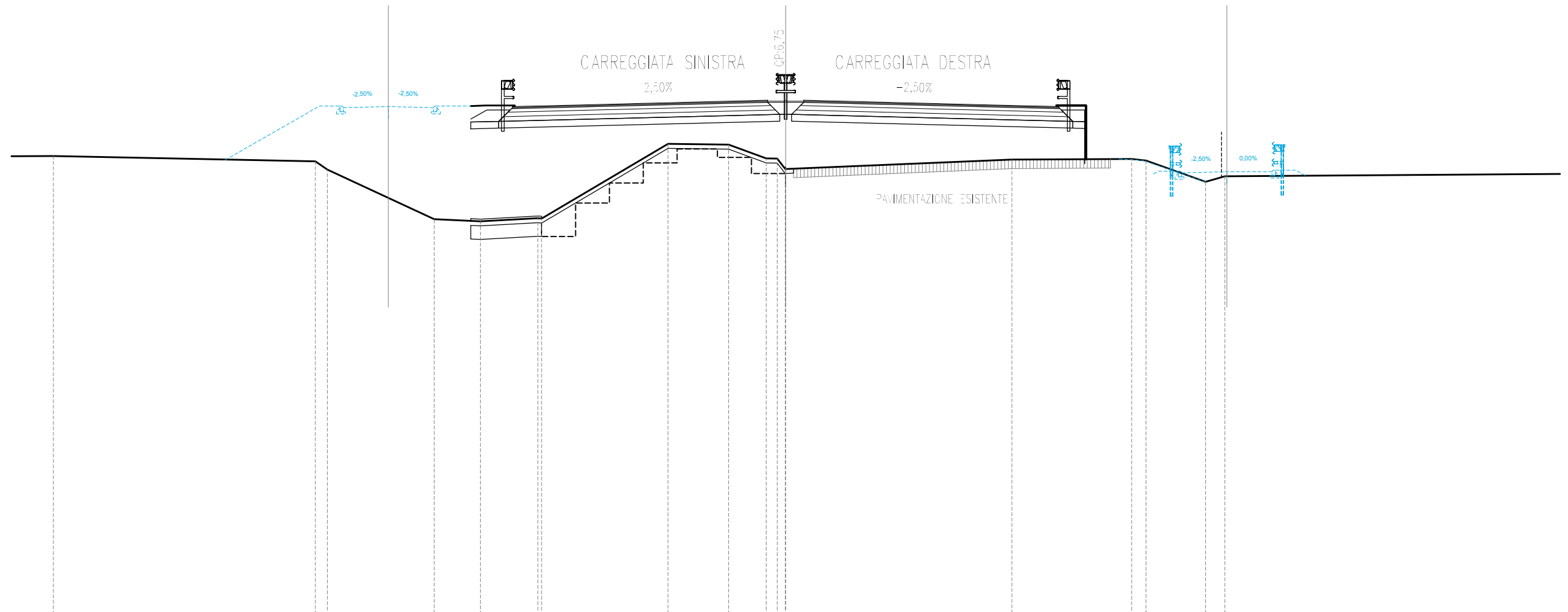
QT.RIF. -16.000

QUOTE TERRENO	4.36			4.14	4.00	3.64	3.13		1.50	1.59	1.51	1.61	1.55		4.81	4.88	5.02	5.01	4.77	4.64	4.44	4.24	4.22	3.91	3.77		4.12		4.15	3.68	3.55		3.08	
DIST.PARZIALI TERRENO		12.00		0.63	0.65	3.59		1.41	1.69	2.34		5.50		1.28	1.01	1.13	0.59	0.94						7.53		7.99		3.52		6.72		8.55		
QUOTE PROGETTO				6.42	6.47	6.42		6.47		6.55		6.64		6.73	6.75	6.73	6.75	6.73	6.75						6.64		6.55		6.47		3.55	3.60	3.61	
DIST.PARZIALI PROGETTO				2.00	2.00	3.60		3.00		3.75		3.75		0.70	0.80	0.80	0.70							3.75		3.75		3.00		6.74		2.00	2.00	

SEZIONE N. : 15
 QT. PROGETTO : 6.49
 DIST.PROG. : 0+239.72

SEZIONE N. : 15
 QT. PROGETTO : 6.75
 DIST.PROG. : 0+240.00
 DIST.PREC. : 11.64
 DIST.SUCC. : 20.00

SEZIONE N. : 15
 QT. PROGETTO : 3.60
 DIST.PROG. : 0+242.51



SCALA 1:200

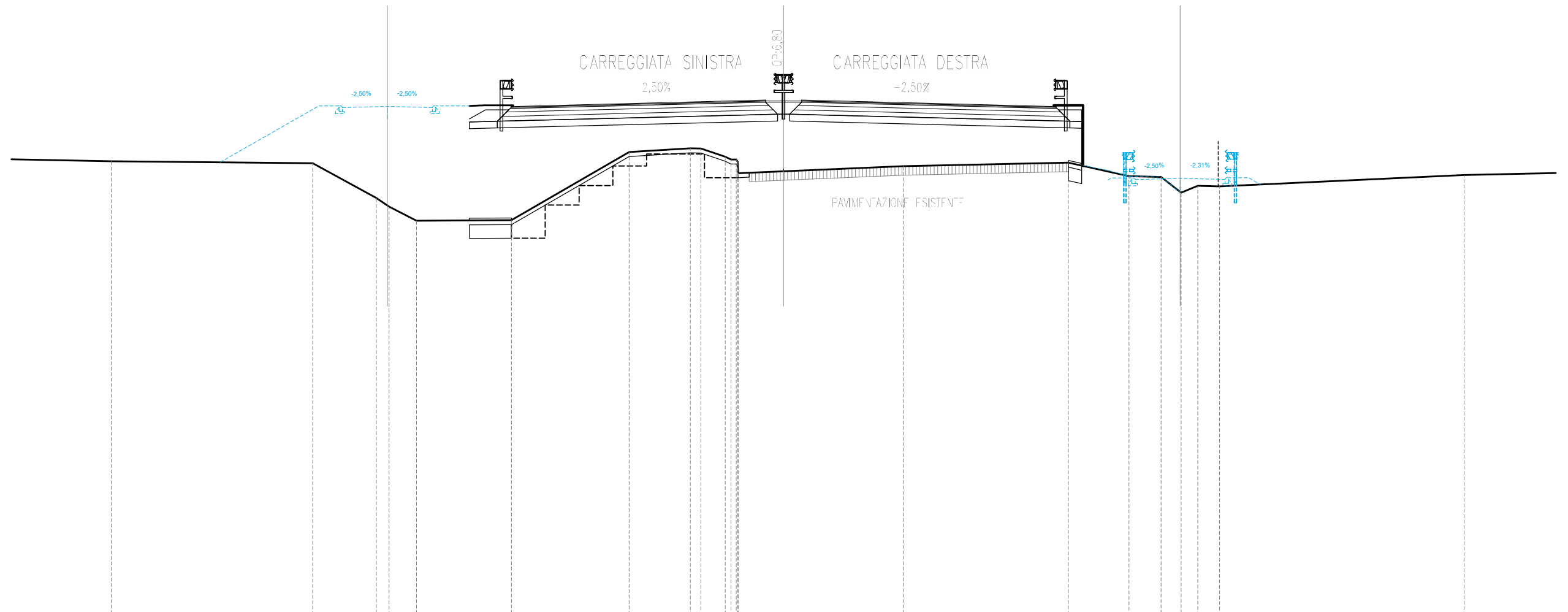
QT.RIF. -16.000

QUOTE TERRENO	4.30	4.06	3.69	1.50	1.40	1.54	1.53	4.84	4.80	4.19	4.19	3.72	3.72	4.14	4.17	4.10	3.15	3.40
DIST.PARZIALI TERRENO	11.61	0.53	4.73	2.05	2.54	5.60	2.68	1.66	0.49	10.02	5.30	0.64	2.65	0.85	16.24			
QUOTE PROGETTO		6.44	6.49	6.44	6.49	6.56	6.66	6.75	6.77	6.75	6.75	6.77	6.75	6.49	3.55	3.60	3.60	
DIST.PARZIALI PROGETTO		2.00	2.00	3.60	3.00	3.75	3.75	0.70	0.80	0.80	0.70	3.75	3.75	3.00	5.55	2.00	2.00	

SEZIONE N. : 17
 QT. PROGETTO : 6.54
 DIST.PROG. : 0+279.66

SEZIONE N. : 17
 QT. PROGETTO : 6.80
 DIST.PROG. : 0+280.00
 DIST.PREC. : 20.00
 DIST.SUCC. : 20.00

SEZIONE N. : 17
 QT. PROGETTO : 3.34
 DIST.PROG. : 0+281.82



SCALA 1:200

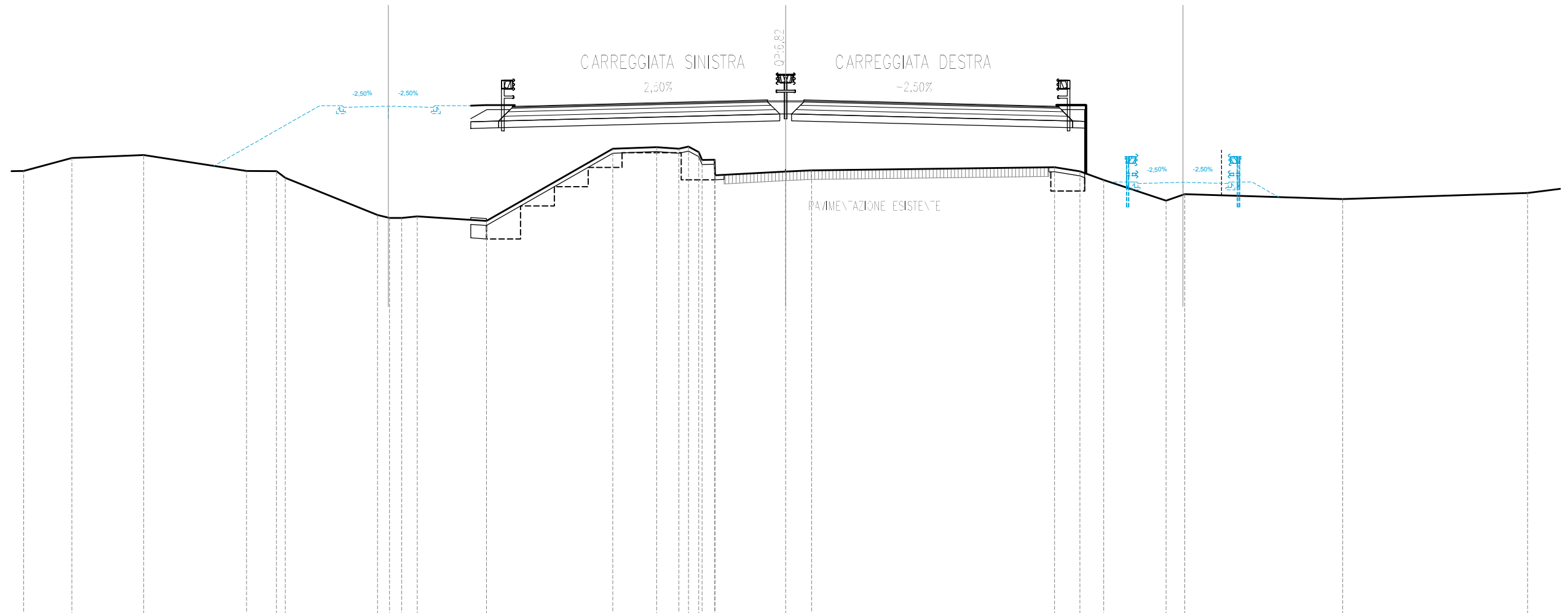
QT.RIF. -16.000

QUOTE TERRENO	4.11	4.02	2.47	2.09	1.46	1.49	4.52	4.68	4.67	4.31	4.18	4.08	3.58	3.66	3.89	4.04	3.44	3.41	2.71	3.02	2.99	3.49
DIST.PARZIALI TERRENO		8.95	2.82	0.56	1.22	4.22	5.22	2.72	1.07	2.02	5.32	7.33	2.69	1.43	0.89	0.75	0.97				10.86	
QUOTE PROGETTO			6.49	6.54	6.49	6.54	6.61	6.71		6.80	6.82	6.80	6.80	6.80	6.71	6.61	6.54	3.29	3.34	3.30		
DIST.PARZIALI PROGETTO			2.00	2.00	3.60	3.00	3.75	3.75		0.70	0.80	0.80	0.70	3.75	3.75	3.00	3.62	2.00	2.00			

SEZIONE N. : 18
 QT. PROGETTO : 6.56
 DIST.PROG. : 0+299.62

SEZIONE N. : 18
 QT. PROGETTO : 6.82
 DIST.PROG. : 0+300.00
 DIST.PREC. : 20.00
 DIST.SUCC. : 20.00

SEZIONE N. : 18
 QT. PROGETTO : 3.18
 DIST.PROG. : 0+301.80



SCALA 1:200

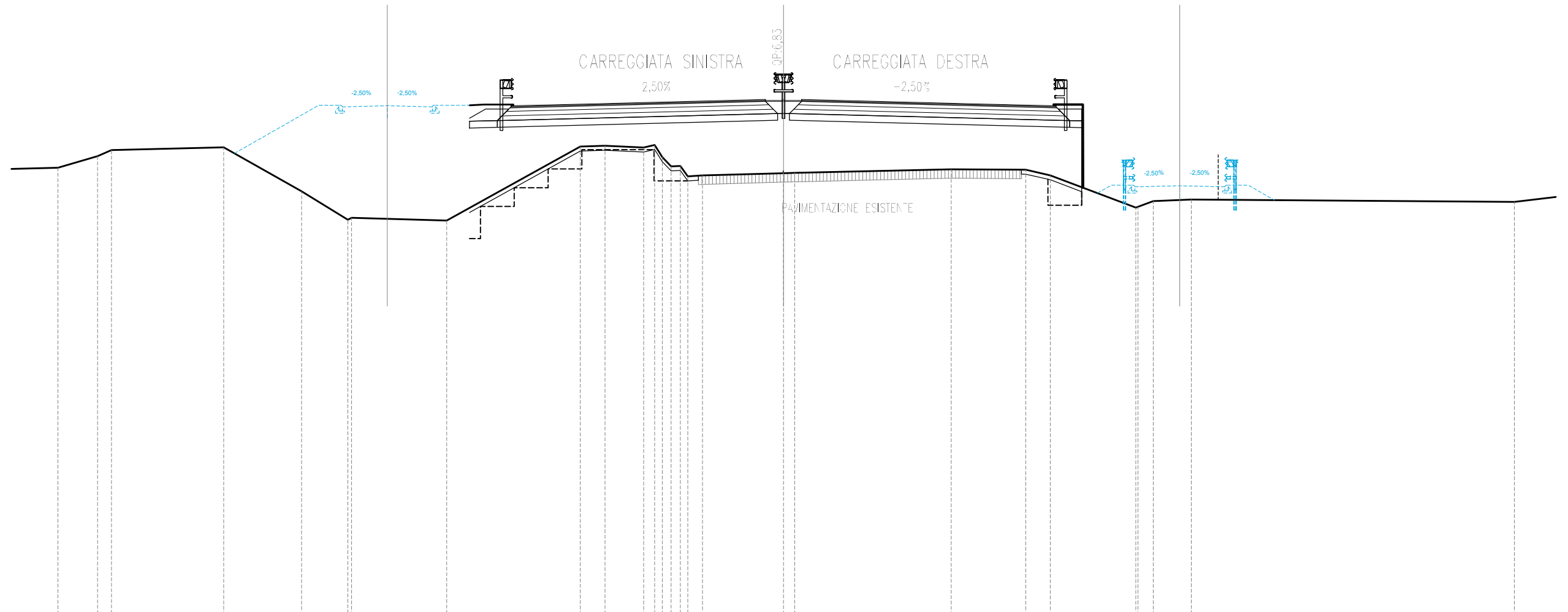
QT.RIF. -16.000

QUOTE TERRENO	3.68	4.26	4.39	3.68	3.68	3.38	1.73	1.60	1.60	1.67	1.47	4.67	4.74	4.67	4.53	4.17	3.49	3.66	3.71	3.85	3.67	3.29	2.37	2.66	2.44	2.71
DIST.PARZIALI TERRENO	2.13	3.18	4.56	1.32	4.08	0.54	0.24	0.68	3.07	5.59	1.94	0.99	0.55	0.55	3.13	1.15	10.76	1.12	1.06	2.76	0.83	7.00	8.19			
QUOTE PROGETTO							6.51	6.56	6.51	6.56	6.63	6.73	6.73	6.82	6.84	6.82	6.82	6.84	6.82	6.73	6.63	6.56	3.13	3.18	3.13	
DIST.PARZIALI PROGETTO							2.00	2.00	3.60	3.00	3.75	3.75	0.70	0.80	0.80	0.70	3.75	3.75	3.00	3.60	2.00	2.00				

SEZIONE N. : 19
 QT. PROGETTO : 6.57
 DIST.PROG. : 0+319.59

SEZIONE N. : 19
 QT. PROGETTO : 6.83
 DIST.PROG. : 0+320.00
 DIST.PREC. : 20.00
 DIST.SUCC. : 20.00

SEZIONE N. : 19
 QT. PROGETTO : 3.02
 DIST.PROG. : 0+321.83



SCALA 1:200

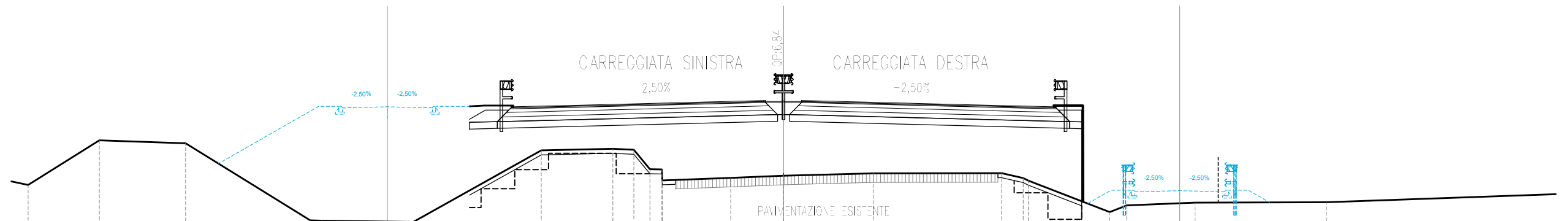
QT.RIF. -16.000

QUOTE TERRENO	3.81	4.33	4.61	4.72	2.77	1.51	1.60	1.47	4.75	4.80	4.71	4.82	4.26	3.88	3.83	3.43	3.48	3.58	3.59	3.75	3.73	3.48	2.05	2.09	2.34	2.40	2.30
DIST.PARZIALI TERRENO	1.76	0.61	4.99	3.46	2.06	4.23	5.94	1.10	1.72	0.49	0.49	0.65	0.65	0.65	0.65	3.61	0.49	6.96	3.31	1.09	3.80	0.68	1.69	14.35			
QUOTE PROGETTO						6.52	6.57	6.52	6.57	6.64	6.74	6.83	6.85	6.83	6.83	6.85	6.83	6.74	6.64	6.57	2.97	3.02	2.97				
DIST.PARZIALI PROGETTO						2.00	2.00	3.60	3.00	3.75	3.75	0.70	0.80	0.80	0.70	3.75	3.75	3.00	3.60	2.00	2.00						

SEZIONE N. : 20
 QT. PROGETTO : 6.58
 DIST.PROG. : 0+339.55

SEZIONE N. : 20
 QT. PROGETTO : 6.84
 DIST.PROG. : 0+340.00
 DIST.PREC. : 20.00
 DIST.SUCC. : 20.00

SEZIONE N. : 20
 QT. PROGETTO : 2.86
 DIST.PROG. : 0+341.86



SCALA 1:200

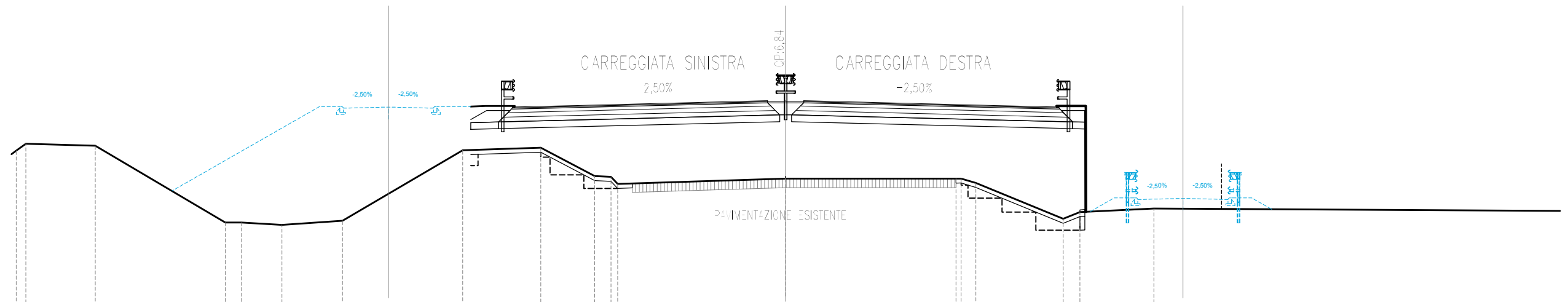
Q.T.RIF. -15.000

QUOTE TERRENO	3.11	5.09	4.96	1.54	1.52	1.47	4.64	4.72	4.67	3.81	3.80	3.31	3.43	3.52	3.62	3.63	3.42	3.50	1.91	2.20	2.32	2.34
DIST.PARZIALI TERRENO	3.16	3.84	5.53	0.52	4.07	5.67	3.18	0.94	0.71	0.52	3.04	2.34	3.98	5.71	0.96	3.61	0.76	3.03	5.83	11.25		
QUOTE PROGETTO				6.52	6.58	6.53	6.58	6.65	6.74	6.84	6.86	6.84	6.84	6.86	6.84	6.65	6.58	2.81	2.86	2.81		
DIST.PARZIALI PROGETTO				2.00	2.00	3.60	3.00	3.75	3.75	0.70	0.80	0.80	0.70	3.75	3.75	3.00	3.60	2.00	2.00			

SEZIONE N. : 22
 QT. PROGETTO : 6.57
 DIST.PROG. : 0+379.48

SEZIONE N. : 22
 QT. PROGETTO : 6.84
 DIST.PROG. : 0+380.00
 DIST.PREC. : 20.00
 DIST.SUCC. : 20.00

SEZIONE N. : 22
 QT. PROGETTO : 2.53
 DIST.PROG. : 0+381.93



SCALA 1:200

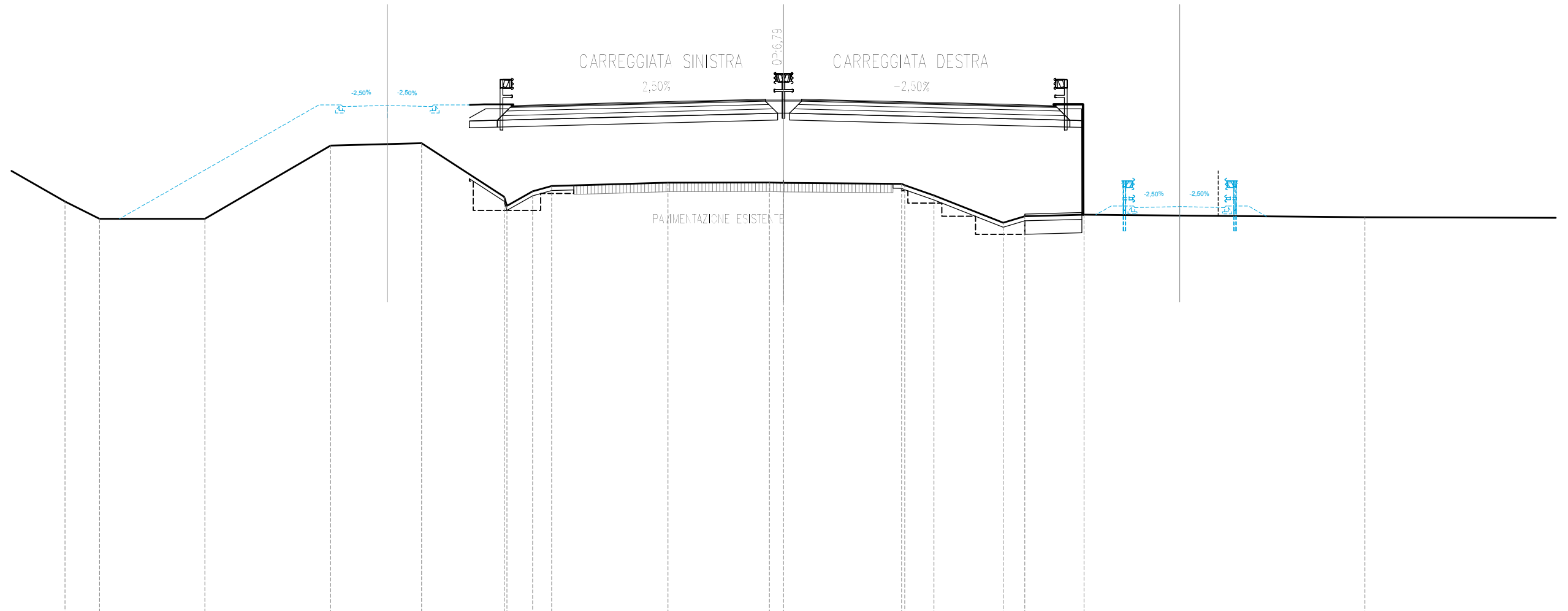
Q.T.RIF. -15.000

QUOTE TERRENO	4.64	4.95	4.86	1.46	1.46	1.35	1.54	4.66	4.77	3.52	3.48	3.17	3.40	3.40	3.41	3.22	1.62	1.92	2.08					
DIST.PARZIALI TERRENO		3.08		5.76	0.72	1.80	2.68	5.32	3.46	2.39	0.73		7.45		7.54	0.66	3.87	0.74	3.27	21.50				
QUOTE PROGETTO							6.52	6.57	6.52	6.57	6.65	6.74	6.84	6.85	6.84	6.83	6.85	6.84	6.74	6.65	6.57	2.48	2.53	2.48
DIST.PARZIALI PROGETTO							2.00	2.00	3.60	3.00	3.75	3.75	0.70	0.80	0.80	0.70	3.75	3.75	3.00	3.60	2.00	2.00		

SEZIONE N. : 25
 QT. PROGETTO : 6.53
 DIST.PROG. : 0+439.38

SEZIONE N. : 25
 QT. PROGETTO : 6.79
 DIST.PROG. : 0+440.00
 DIST.PREC. : 20.00
 DIST.SUCC. : 20.00

SEZIONE N. : 25
 QT. PROGETTO : 2.04
 DIST.PROG. : 0+442.04



SCALA 1:200

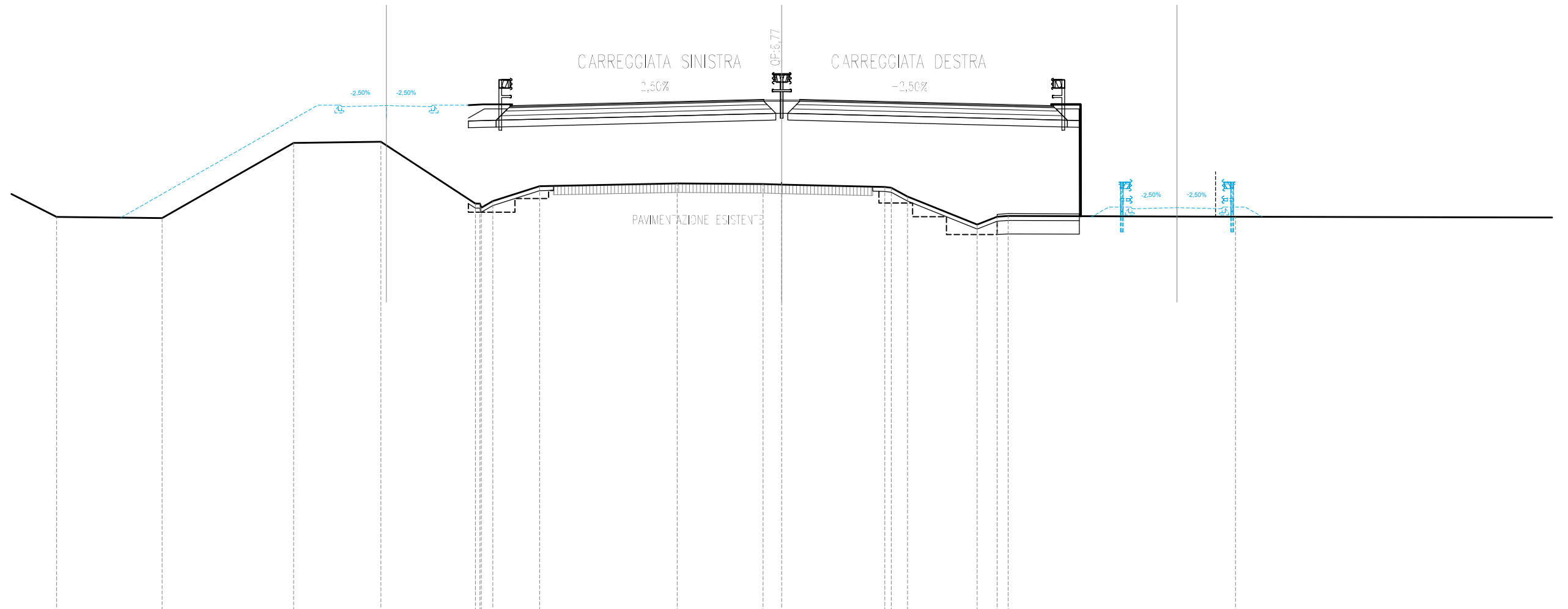
QT.RIF. -16.000

QUOTE TERRENO	2.27	1.50	1.50	4.75	4.85	2.48	2.07	2.72	2.95	3.10	3.11	3.09	3.05	2.99	2.54	1.32	1.61	1.68	1.57			
DIST.PARZIALI TERRENO	1.53	4.68	5.58	4.04	3.67	1.15	0.84	5.17	4.51	0.63	5.25	1.29	3.08	0.96	2.63	12.47	12.51					
QUOTE PROGETTO				6.48	6.53	6.48	6.53	6.60	6.70	6.70	6.79	6.81	6.79	6.79	6.81	6.79	6.70	6.60	6.53	1.99	2.04	1.99
DIST.PARZIALI PROGETTO				2.00	2.00	3.60	3.00	3.75	3.75	0.70	0.80	0.80	0.70	3.75	3.75	3.00	3.60	2.00	2.00			

SEZIONE N. : 26
 QT. PROGETTO : 6.51
 DIST.PROG. : 0+459.35

SEZIONE N. : 26
 QT. PROGETTO : 6.77
 DIST.PROG. : 0+460.00
 DIST.PREC. : 20.00
 DIST.SUCC. : 20.00

SEZIONE N. : 26
 QT. PROGETTO : 1.96
 DIST.PROG. : 0+462.07



SCALA 1:200

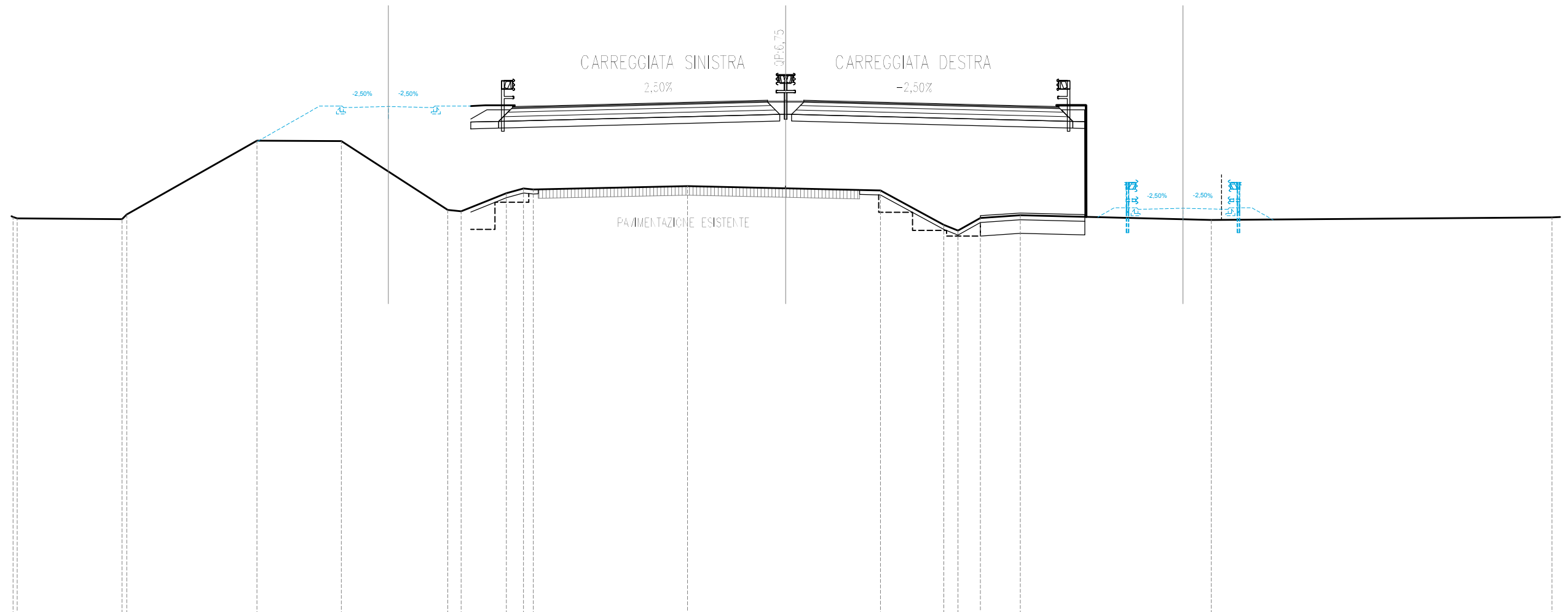
QT.RIF. -16.000

QUOTE TERRENO	1.55	1.50	4.85	4.89	2.14 2.15 1.92 2.26	2.92	3.04	3.01 2.99	2.88 2.85 2.46	1.21 1.56 1.60	1.56					
DIST.PARZIALI TERRENO	4.70	5.85	3.88	4.21	0.52 2.08	6.12	3.83	0.83 4.59	0.72 3.10	10.12	21.22					
QUOTE PROGETTO			6.46	6.51	6.46	6.51	6.58	6.68	6.77 6.79 0.80 6.77 0.80 6.77 0.70 6.79 6.77	6.68	6.58	6.51	1.91	1.96	1.91	
DIST.PARZIALI PROGETTO			2.00	2.00	3.60	3.00	3.75	3.75	0.70 0.80 0.80 0.70	3.75	3.75	3.00	3.60	2.00	2.00	

SEZIONE N. : 27
 QT. PROGETTO : 6.49
 DIST.PROG. : 0+479.31

SEZIONE N. : 27
 QT. PROGETTO : 6.75
 DIST.PROG. : 0+480.00
 DIST.PREC. : 20.00
 DIST.SUCC. : 20.00

SEZIONE N. : 27
 QT. PROGETTO : 1.98
 DIST.PROG. : 0+482.10



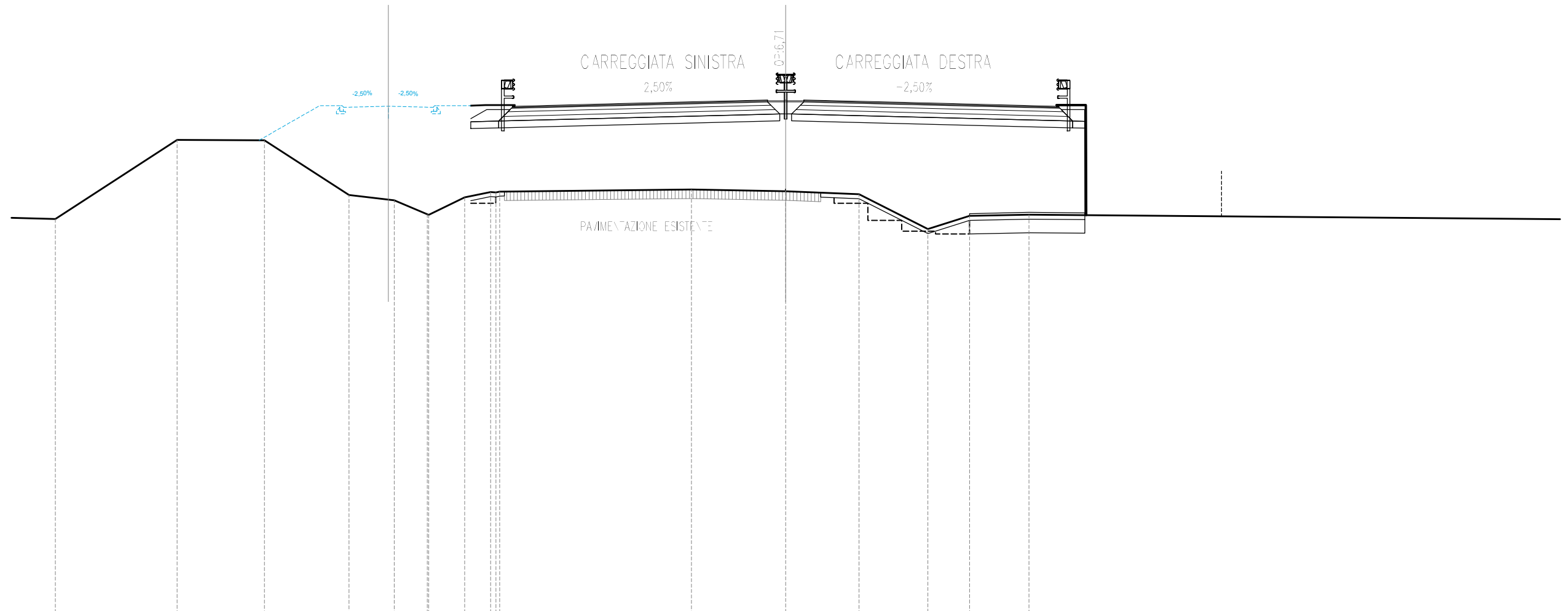
SCALA 1:200

QT.RIF. -16.000

QUOTE TERRENO	1.59	1.53	1.50	1.71	4.97	4.96	1.91	1.84	2.65	2.85	2.82	2.96	2.87	2.77	1.25	1.00	1.55	1.67	1.46	1.58				
DIST.PARZIALI TERRENO		4.64		5.77	3.74	4.71	0.59	2.01	0.76	2.85	2.82	6.83	4.35	4.19	2.81	0.63	0.99	1.77	8.46	15.09				
QUOTE PROGETTO						6.44	6.49	6.44	6.49	6.57	6.66	6.66	6.75	6.77	6.75	6.75	6.77	6.75	6.66	6.57	6.49	1.93	1.98	1.93
DIST.PARZIALI PROGETTO						2.00	2.00	3.60	3.00	3.75	3.75	3.75	0.70	0.80	0.80	0.70	0.77	6.75	3.75	3.75	3.00	3.60	2.00	2.00

SEZIONE N. : 29
 QT. PROGETTO : 6.45
 DIST.PROG. : 0+519.24

SEZIONE N. : 29
 QT. PROGETTO : 6.71
 DIST.PROG. : 0+520.00
 DIST.PREC. : 20.00
 DIST.SUCC. : 20.00



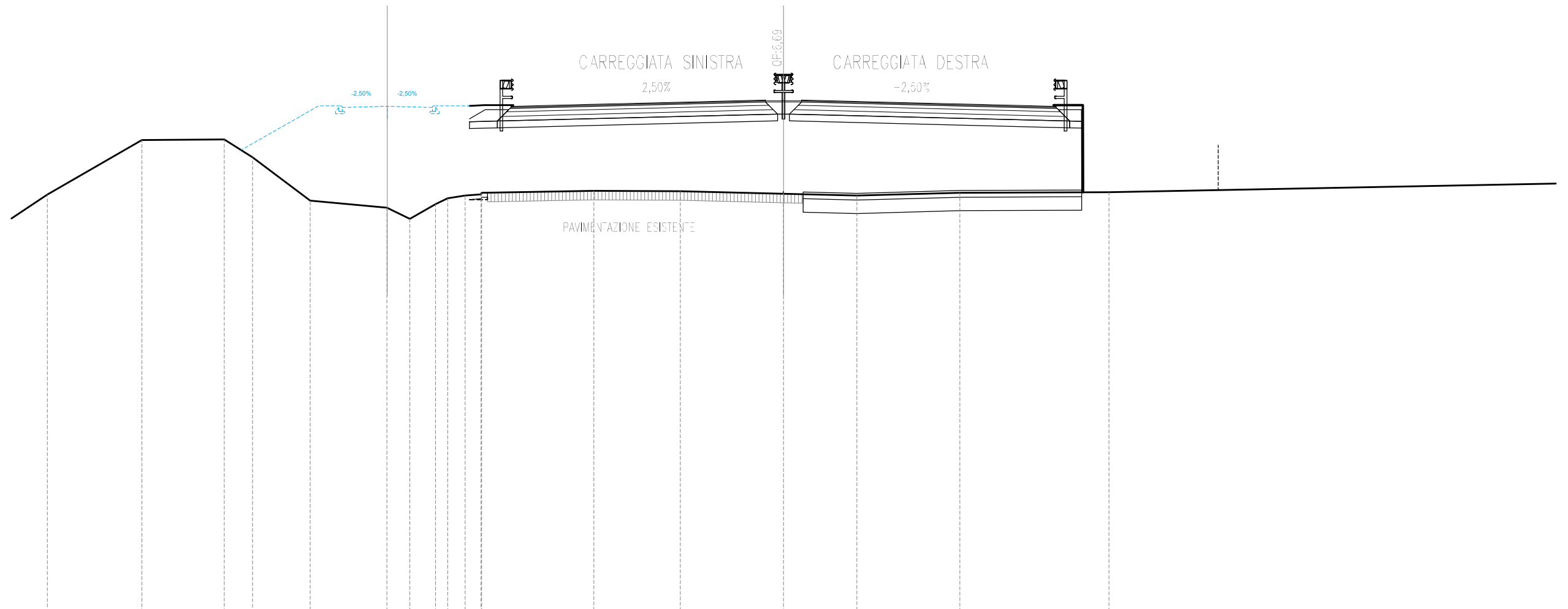
SCALA 1:200

QT.RIF. -16.000

QUOTE TERRENO	1.46	4.96	4.94	2.51	2.28	1.67	1.84	2.41	2.65	2.67	2.76	2.68	2.55	1.01	1.59	1.65				
DIST.PARZIALI TERRENO		5.39	3.87	3.75	2.00	1.47	1.60	1.15			8.50	4.17	3.25	3.05	1.84	2.64	31.92			
QUOTE PROGETTO				6.40	6.45	6.40			6.45		6.53	6.62	6.71	6.73	6.71	6.73	6.71	6.62	6.53	6.45
DIST.PARZIALI PROGETTO				2.00	2.00	3.60	3.00	3.75	3.75	0.70	0.80	0.80	0.70	3.75	3.75	3.00				

SEZIONE N. : 30
 QT. PROGETTO : 6.43
 DIST.PROG. : 0+539.21

SEZIONE N. : 30
 QT. PROGETTO : 6.69
 DIST.PROG. : 0+540.00
 DIST.PREC. : 20.00
 DIST.SUCC. : 20.00



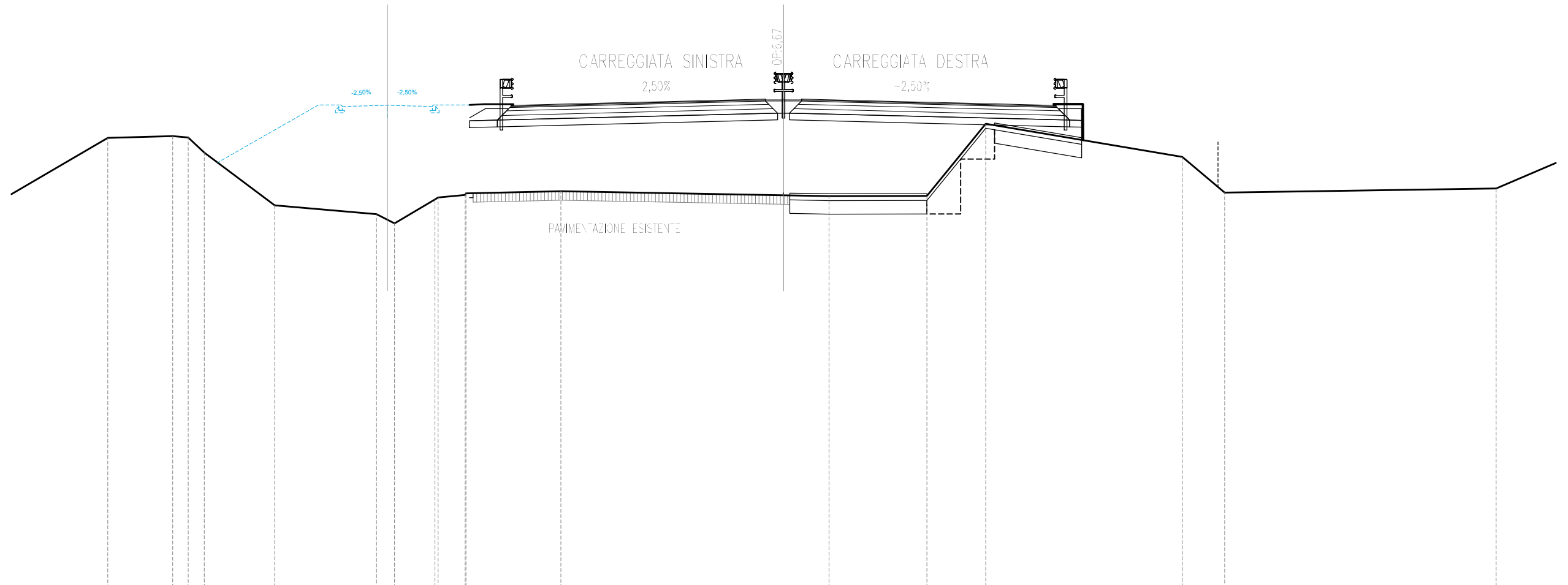
SCALA 1:200

QT.RIF. -16.000

QUOTE TERRENO	1.42	2.51	4.93	4.96	4.16	2.24	1.92	1.43	2.08	2.34	2.46	2.52	2.58	2.67	2.65	2.54	2.47	2.59	2.61				
DIST.PARZIALI TERRENO	1.63	4.20	3.66	1.25	2.57	3.41	1.02	1.14	0.54	0.77	0.71	2.52	4.98	3.84	4.58	3.25	4.58	6.63		25.72			
QUOTE PROGETTO						6.38	6.43	6.38				6.43	6.51	6.60	6.69	6.71	6.69	6.69	6.71	6.69	6.60	6.51	6.43
DIST.PARZIALI PROGETTO						2.00	2.00	3.60	3.00	3.75	3.75	0.70	0.80	0.80	0.70	3.75	3.75	3.00					

SEZIONE N. : 31
 QT. PROGETTO : 6.41
 DIST.PROG. : 0+559.17

SEZIONE N. : 31
 QT. PROGETTO : 6.67
 DIST.PROG. : 0+560.00
 DIST.PREC. : 20.00
 DIST.SUCC. : 20.00



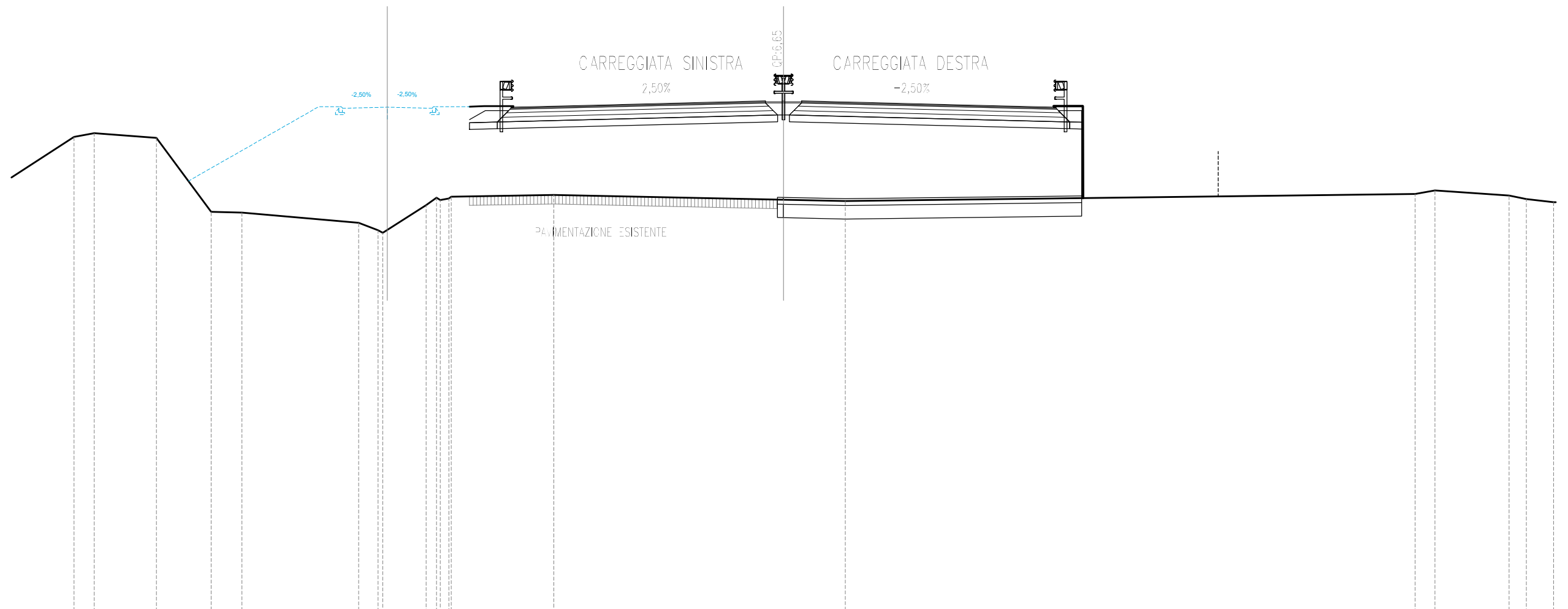
SCALA 1:200

QT.RIF. -15.000

QUOTE TERRENO		4.96	5.05	4.98	4.31	1.97		1.58	1.17	2.23	2.32	2.43	2.50	2.60			2.41	2.38	2.38	5.59		4.12	2.53			2.71
DIST.PARZIALI TERRENO	6.08	2.88	0.69	0.72	3.13		4.53	0.80	1.79	1.21	4.22		9.89		2.02	4.35	2.61		8.73		1.88		12.07		3.34	
QUOTE PROGETTO							6.36	6.41	6.36	6.41	6.49	6.58	6.67	6.69	6.67	6.67	6.69	6.67	6.58	6.49	6.41					
DIST.PARZIALI PROGETTO							2.00	2.00	3.60	3.00	3.75	3.75	0.70	0.80	0.80	0.70	3.75	3.75	3.00							

SEZIONE N. : 32
 QT. PROGETTO : 6.39
 DIST.PROG. : 0+579.14

SEZIONE N. : 32
 QT. PROGETTO : 6.65
 DIST.PROG. : 0+580.00
 DIST.PREC. : 20.00
 DIST.SUCC. : 20.00



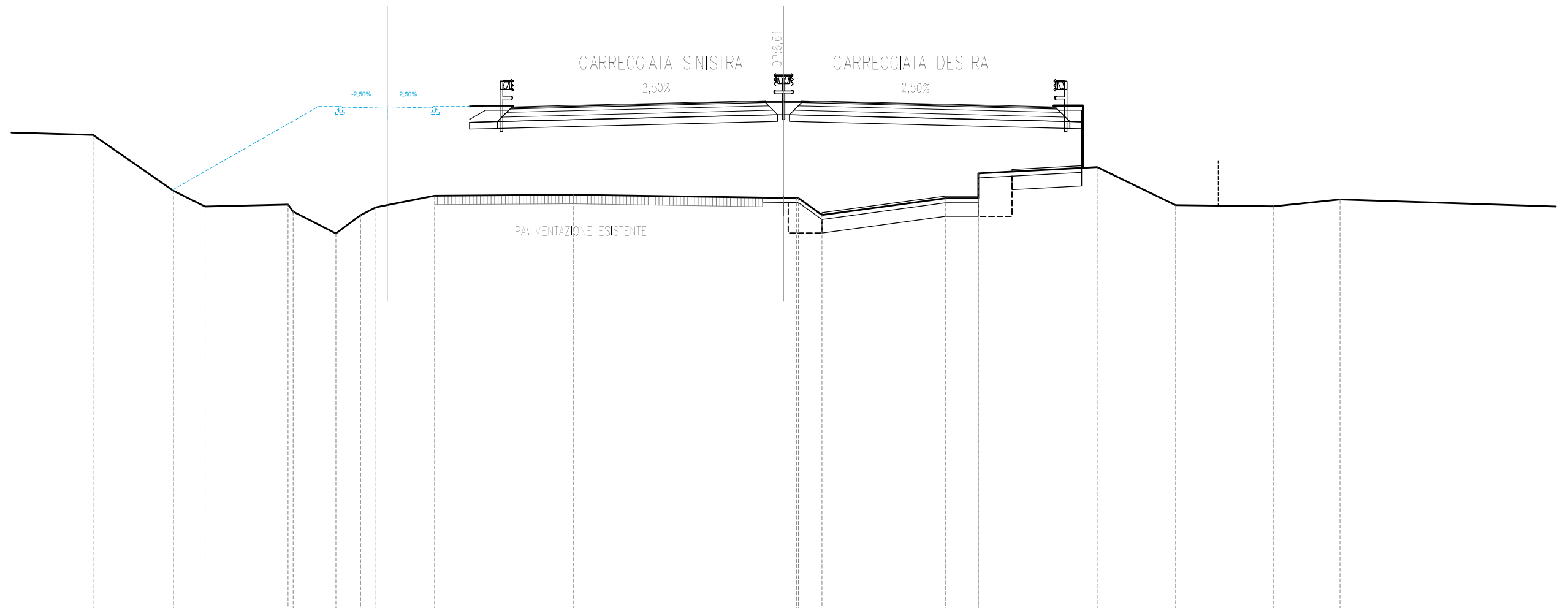
SCALA 1:200

QT.RIF. -16.000

QUOTE TERRENO		5.07	5.23	5.03	1.75	1.71		1.25	0.92	0.81	2.04	2.37	2.26	2.33	2.41		2.49		2.28	2.22			2.54	2.69		2.46	2.31
DIST.PARZIALI TERRENO	3.15	0.90	2.76	2.43	1.37	5.18	0.86	1.93								4.56		10.20		2.74		25.31	0.88	3.29	0.77	1.21	
QUOTE PROGETTO							6.34	6.39	6.34	6.39	6.47	6.56	6.65	6.67	6.65	6.65	6.67	6.65	6.56	6.47	6.39						
DIST.PARZIALI PROGETTO							2.00	2.00	3.60	3.00	3.75	3.75	0.70	0.80	0.80	0.70	3.75	3.75	3.00								

SEZIONE N. : 34
 QT. PROGETTO : 6.35
 DIST.PROG. : 0+619.07

SEZIONE N. : 34
 QT. PROGETTO : 6.61
 DIST.PROG. : 0+620.00
 DIST.PREC. : 20.00
 DIST.SUCC. : 20.00



SCALA 1:200

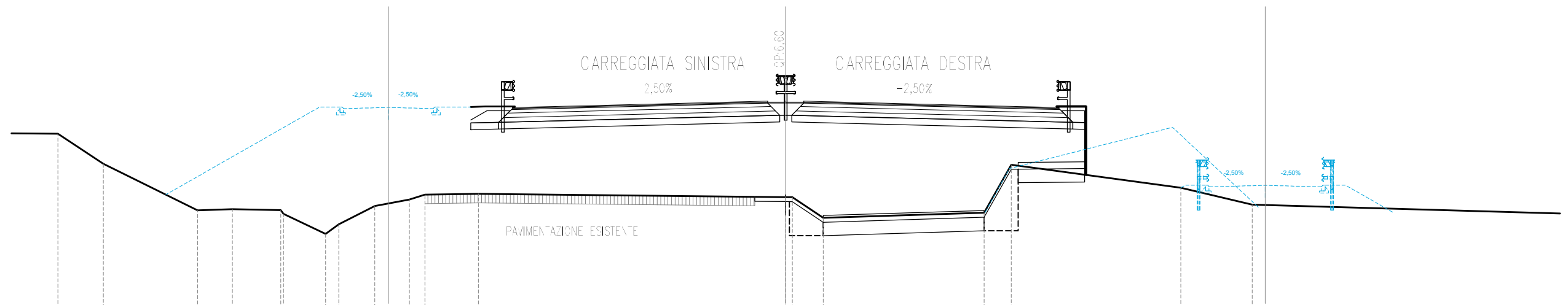
QT.RIF. -16.000

QUOTE TERRENO	5.22	5.10	2.62	1.93	2.02	1.76	0.73	1.54	1.89	2.41	2.45	2.31	2.30	1.55	2.29	2.29	3.40	3.68	1.98	1.93	2.24		
DIST.PARZIALI TERRENO	3.70	3.57	1.40	3.68	1.90	1.10	0.68	2.61		6.18		9.33	0.57	1.05	5.48	1.46	5.28	3.49	4.35	2.95		18.67	
QUOTE PROGETTO							6.30	6.35	6.30	6.35	6.43	6.52	6.61	6.63	6.61	6.61	6.63	6.63	6.61				
DIST.PARZIALI PROGETTO							2.00	2.00	3.60	3.00	3.75	3.75	0.70	0.80	0.80	0.70	3.75	3.75	3.00				

SEZIONE N. : 35
 QT. PROGETTO : 6.33
 DIST.PROG. : 0+639.04

SEZIONE N. : 35
 QT. PROGETTO : 6.60
 DIST.PROG. : 0+640.00
 DIST.PREC. : 20.00
 DIST.SUCC. : 9.47

SEZIONE N. : 19
 QT. PROGETTO : 2.88
 DIST.PROG. : 0+196.72



SCALA 1:200

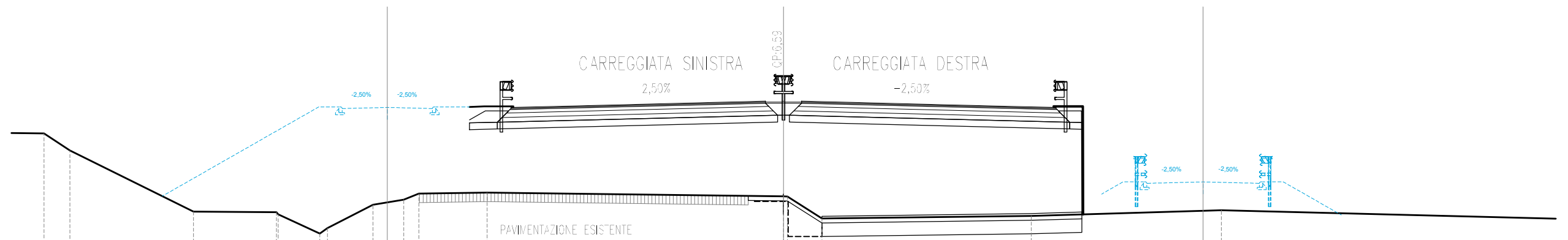
QT.RIF. -16.000

QUOTE TERRENO	5.17	3.83	1.77	1.82	1.78	1.61	0.72	1.15	1.96	2.24	2.46	2.50	2.36	2.35	1.44	1.66	3.79	2.77	2.02					
DIST.PARZIALI TERRENO	2.01	4.18	1.54	2.14	1.87	0.58	1.59	1.53	0.69	2.37	13.61	1.37	7.13	1.20	7.51	3.16								
QUOTE PROGETTO							6.28	6.33	6.28	6.33	6.41	6.50	6.60	6.61	6.60	6.59	6.61	6.60	6.50	6.41	6.33	2.81	2.88	2.81
DIST.PARZIALI PROGETTO							2.00	2.00	3.60	3.00	3.75	3.75	0.70	0.80	0.80	0.70	3.75	3.75	3.00	6.75	2.50	2.50		

SEZIONE N. : 36
 QT. PROGETTO : 6.32
 DIST.PROG. : 0+648.49

SEZIONE N. : 36
 QT. PROGETTO : 6.59
 DIST.PROG. : 0+649.47
 DIST.PREC. : 9.47
 DIST.SUCC. : 0.03

SEZIONE N. : 20
 QT. PROGETTO : 3.01
 DIST.PROG. : 0+203.85



SCALA 1:200

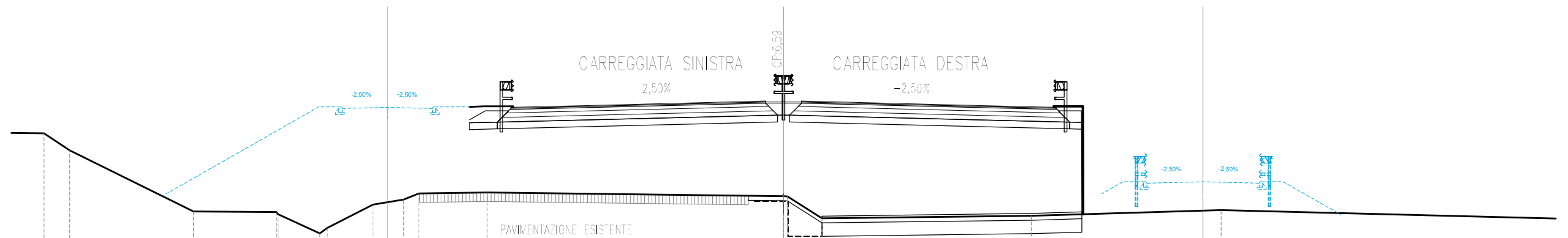
QT.RIF. -16.000

QUOTE TERRENO	5.17	4.41		1.69	1.66	1.57	0.71	0.96	1.99	2.22	2.49	2.54			2.37	2.36	1.38		1.50			1.75														
DIST.PARZIALI TERRENO	1.15		5.49		3.69		1.85		2.02		1.37		0.67		3.03		13.17		1.53		9.30		8.44	30.56												
QUOTE PROGETTO							6.27		6.32		6.27		6.32		6.40		6.49		6.59	6.60	6.59	6.58	6.60	6.59		6.49		6.40		6.32		2.95		3.01		2.95
DIST.PARZIALI PROGETTO							2.00		2.00		3.60		3.00		3.75		3.75		0.70	0.80	0.80	0.70	0.60	0.60		3.75		3.75		3.00		4.14		2.50		2.50

SEZIONE N. : 37
 QT. PROGETTO : 6.32
 DIST.PROG. : 0+648.52

SEZIONE N. : 37
 QT. PROGETTO : 6.59
 DIST.PROG. : 0+649.50
 DIST.PREC. : 0.03
 DIST.SUCC. : 10.50

SEZIONE N. : 21
 QT. PROGETTO : 3.01
 DIST.PROG. : 0+203.87



SCALA 1:200

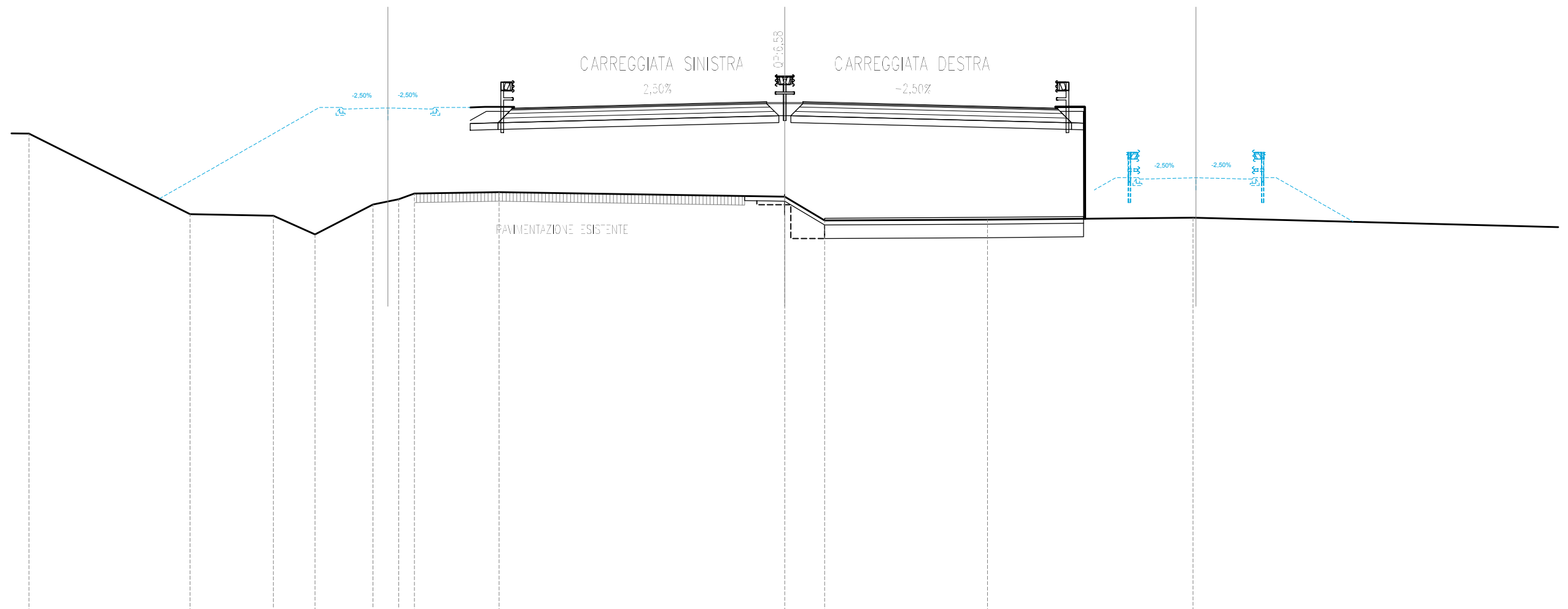
QT.RIF. -16.000

QUOTE TERRENO	5.17	4.41		1.69	1.66	1.57	0.71	0.96	1.99	2.23	2.49	2.54			2.37	2.36	1.38		1.50		1.75		
DIST.PARZIALI TERRENO	1.15		5.49		3.69	1.85	2.03	1.37	0.67	2.49	3.03		13.17		1.53		9.29			8.44		30.56	
QUOTE PROGETTO							6.27	6.32	6.27	6.32	6.40	6.49			6.59	6.60	6.59	6.58	6.60	6.59			
DIST.PARZIALI PROGETTO							2.00	2.00	3.60	3.00	3.75	3.75	0.70	0.80	0.80	0.70	3.75	3.75	3.00	4.14	2.50	2.50	

SEZIONE N. : 38
 QT. PROGETTO : 6.31
 DIST.PROG. : 0+659.00

SEZIONE N. : 38
 QT. PROGETTO : 6.58
 DIST.PROG. : 0+660.00
 DIST.PREC. : 10.50
 DIST.SUCC. : 20.00

SEZIONE N. : 22
 QT. PROGETTO : 3.22
 DIST.PROG. : 0+212.85



SCALA 1:200

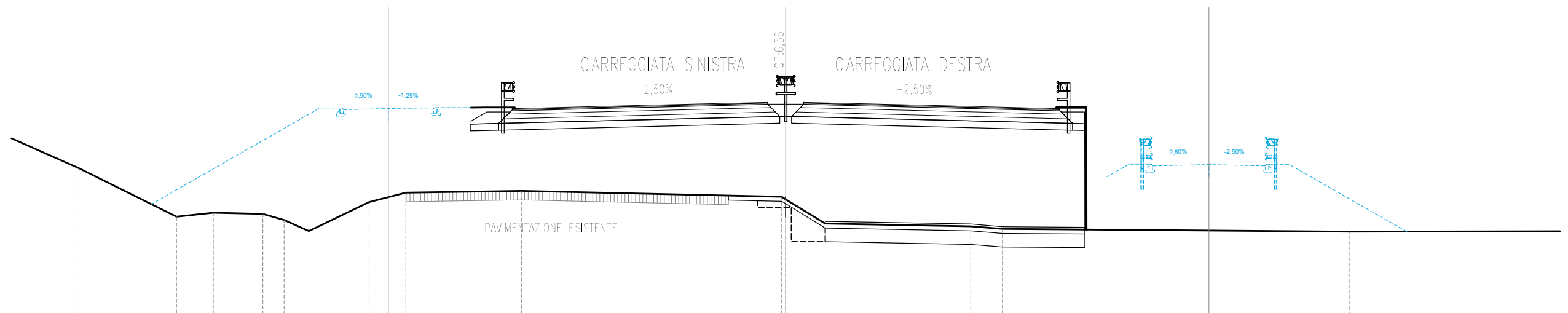
QT.RIF. -16.000

QUOTE TERRENO	5.18		1.61		1.54	0.71	2.03	2.26	2.52	2.58		2.38	1.32		1.36		1.45							
DIST.PARZIALI TERRENO		7.15		3.69		1.85	2.57	1.14	0.70	3.75	12.67	1.76	7.23		9.11		19.84							
QUOTE PROGETTO							6.26	6.31	6.26	6.31	6.39	6.48	6.58	6.59	6.58	6.57	6.59	6.58	6.48	6.39	6.31	3.15	3.22	3.15
DIST.PARZIALI PROGETTO							2.00	2.00	3.60	3.00	3.75	3.75	0.70	0.80	0.80	0.70	3.75	3.75	3.00	3.74	2.50	2.50		

SEZIONE N. : 39
 QT. PROGETTO : 6.29
 DIST.PROG. : 0+678.97

SEZIONE N. : 39
 QT. PROGETTO : 6.56
 DIST.PROG. : 0+680.00
 DIST.PREC. : 20.00
 DIST.SUCC. : 20.00

SEZIONE N. : 23
 QT. PROGETTO : 3.82
 DIST.PROG. : 0+232.70



SCALA 1:200

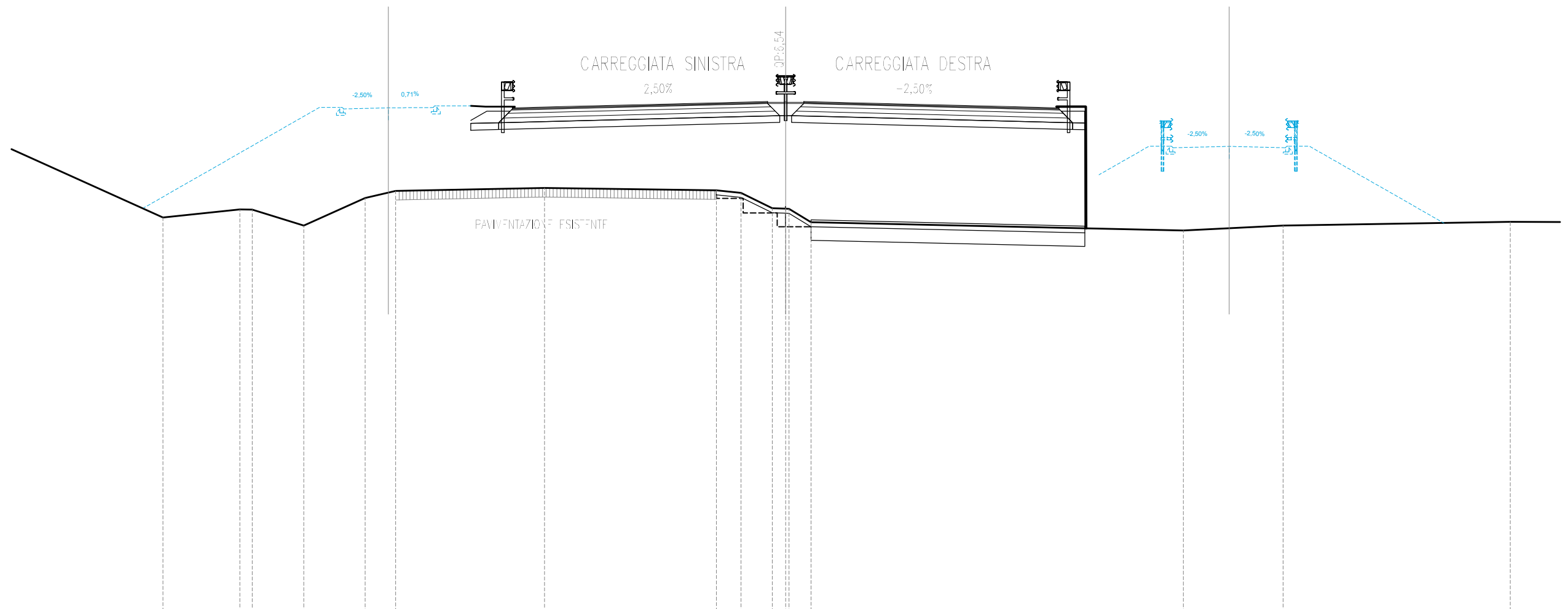
Q.T.RIF. -16.000

QUOTE TERRENO	3.65	1.51	1.68	1.63	1.36	0.87	2.15	2.57	2.65	2.39	2.28	1.20	1.08	0.97	0.85									
DIST.PARZIALI TERRENO	3.34	4.32	1.63	2.19	0.94	1.10	2.66	1.63	5.13	11.52	1.75	6.45	1.40	15.36	10.65									
QUOTE PROGETTO							6.24	6.29	6.27	6.29	6.37	6.46	6.56	6.57	6.56	6.55	6.57	6.56	6.46	6.37	6.29	3.75	3.82	3.75
DIST.PARZIALI PROGETTO							2.00	2.00	3.60	3.00	3.75	3.75	0.70	0.80	0.80	0.70	3.75	3.75	3.00	4.25	2.50	2.50		

SEZIONE N. : 40
 QT. PROGETTO : 6.27
 DIST.PROG. : 0+698.93

SEZIONE N. : 40
 QT. PROGETTO : 6.54
 DIST.PROG. : 0+700.00
 DIST.PREC. : 20.00
 DIST.SUCC. : 20.00

SEZIONE N. : 24
 QT. PROGETTO : 4.57
 DIST.PROG. : 0+252.56



SCALA 1:200

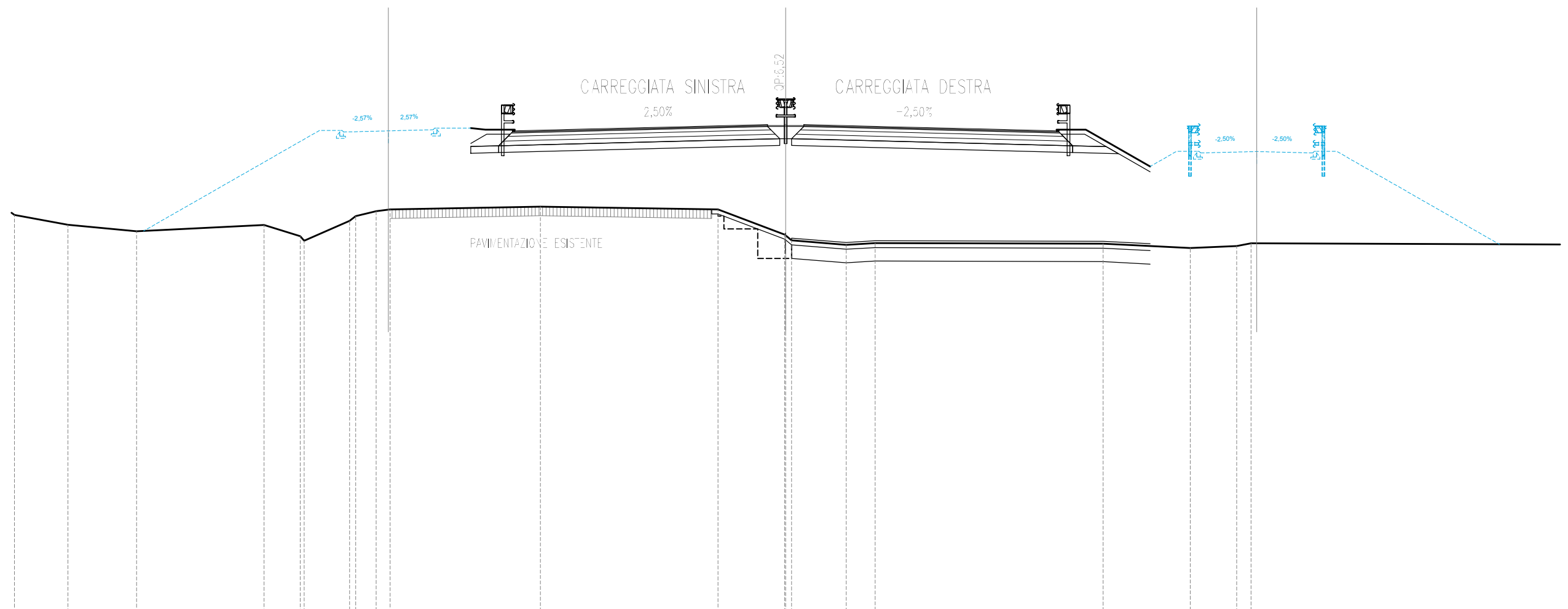
QT.RIF. -16.000

QUOTE TERRENO		1.42	1.78	1.77	1.07	2.28	2.60		2.73	2.62	2.51	1.83	1.81	1.80	1.21		0.84	1.06		1.23		
DIST.PARZIALI TERRENO	8.14	3.40	0.55	2.29	2.72	1.35	6.60		7.61	1.10	1.38	0.59	0.97		16.50		4.41		10.07			
QUOTE PROGETTO					6.22	6.27	6.29	6.27	6.35	6.44	6.54	6.55	6.54	6.54	6.55	6.54	6.44	6.35	6.27	4.51	4.57	4.51
DIST.PARZIALI PROGETTO					2.00	2.00	3.60	3.00	3.75	3.75	0.70	0.80	0.80	0.70	3.75	3.75	3.00	5.15	2.50	2.50		

SEZIONE N. : 41
 QT. PROGETTO : 6.25
 DIST.PROG. : 0+718.90

SEZIONE N. : 41
 QT. PROGETTO : 6.52
 DIST.PROG. : 0+720.00
 DIST.PREC. : 20.00
 DIST.SUCC. : 20.00

SEZIONE N. : 25
 QT. PROGETTO : 5.34
 DIST.PROG. : 0+272.55



SCALA 1:200

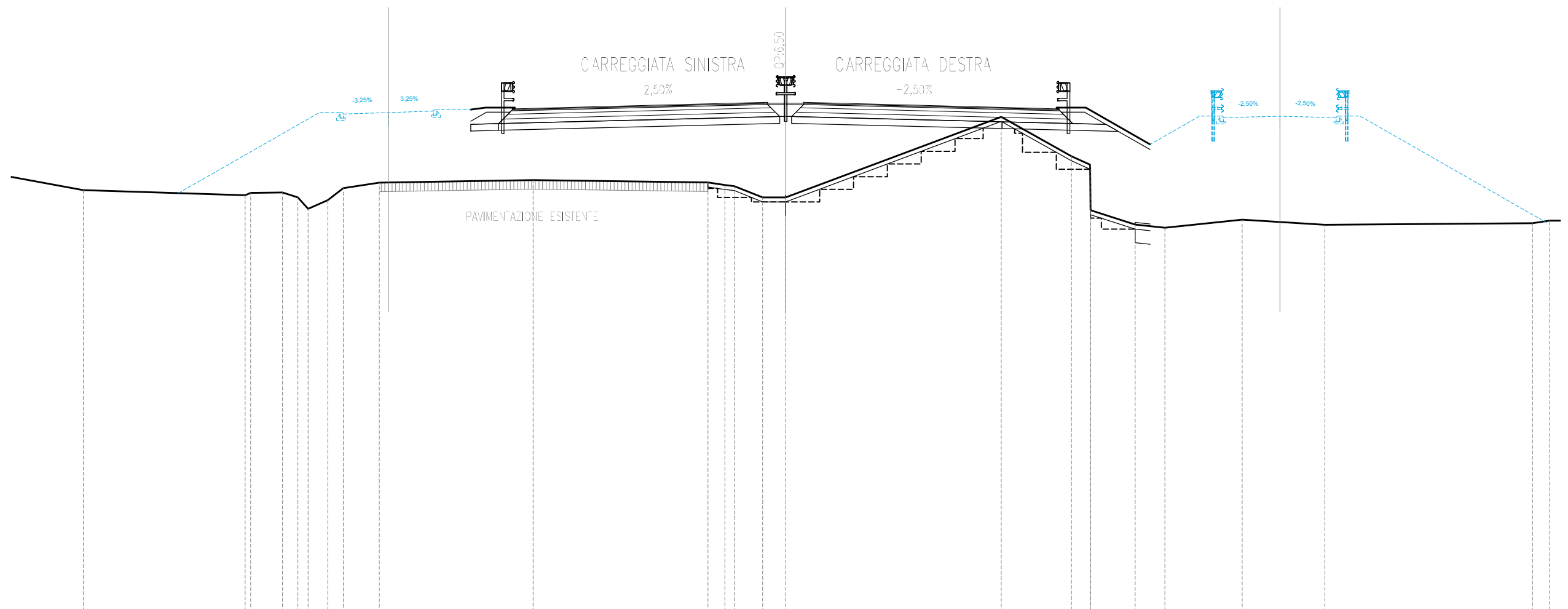
QT.RIF. -15.000

QUOTE TERRENO	2.53	2.10	1.81	2.09	1.50	1.39	2.27	2.48	2.70	2.78	2.90	2.78	1.66	1.92	1.41	1.21	1.29	1.26	1.07	1.15	1.28	
DIST.PARZIALI TERRENO	2.37	3.04	5.64	1.60	2.01	0.91	0.62	6.65	7.87	2.95	2.42	1.29	10.09	3.86	2.06	0.64	13.86					
QUOTE PROGETTO							6.20	6.25	6.31	6.25	6.33	6.42	6.52	6.53	6.52	6.53	6.42	6.33	6.25	5.28	5.34	5.28
DIST.PARZIALI PROGETTO							2.00	2.00	3.60	3.00	3.75	3.75	0.70	0.80	0.80	0.70	3.75	3.75	3.00	6.36	2.50	2.50

SEZIONE N. : 42
 Q.T. PROGETTO : 6.06
 DIST.PROG. : 0+738.87

SEZIONE N. : 42
 Q.T. PROGETTO : 6.50
 DIST.PROG. : 0+740.00
 DIST.PREC. : 20.00
 DIST.SUCC. : 20.00

SEZIONE N. : 26
 Q.T. PROGETTO : 5.90
 DIST.PROG. : 0+292.76



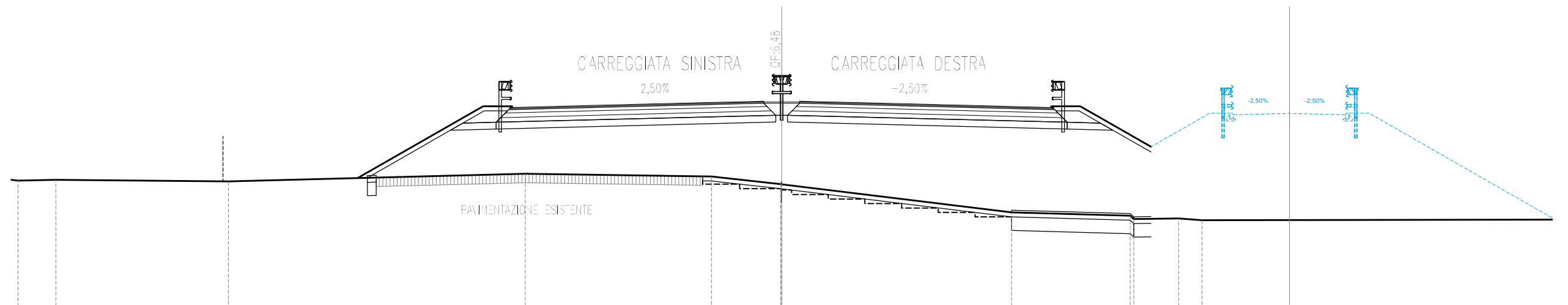
SCALA 1:200

Q.T.RIF. -16.000

QUOTE TERRENO	2.63	2.41	2.51	2.52	2.31	1.80	2.19	2.72	2.96	3.08	2.97	2.86	2.81	2.31	2.31	5.88	4.13	3.75	1.75	1.11	0.97	1.32	1.10	1.17	1.28
DIST.PARZIALI TERRENO	7.17	1.41	0.88	0.87	0.69	1.60	6.81	7.75	0.75	1.25	1.03	9.54	3.11	0.83	1.98	1.31	3.42	3.67	9.20	0.76	1.28				
QUOTE PROGETTO					6.00	6.06	6.13	6.23	6.31	6.40	6.50	6.51	6.50	6.50	6.51	6.50	6.40	6.31	6.23			5.84	5.90	5.84	
DIST.PARZIALI PROGETTO					2.00	2.00	3.60	3.00	3.75	3.75	0.70	0.80	0.80	0.70	3.75	3.75	3.00	7.39	2.50	2.50					

SEZIONE N. : 43
 QT. PROGETTO : 6.48
 DIST.PROG. : 0+760.00
 DIST.PREC. : 20.00
 DIST.SUCC. : 20.00

SEZIONE N. : 27
 QT. PROGETTO : 5.95
 DIST.PROG. : 0+312.98



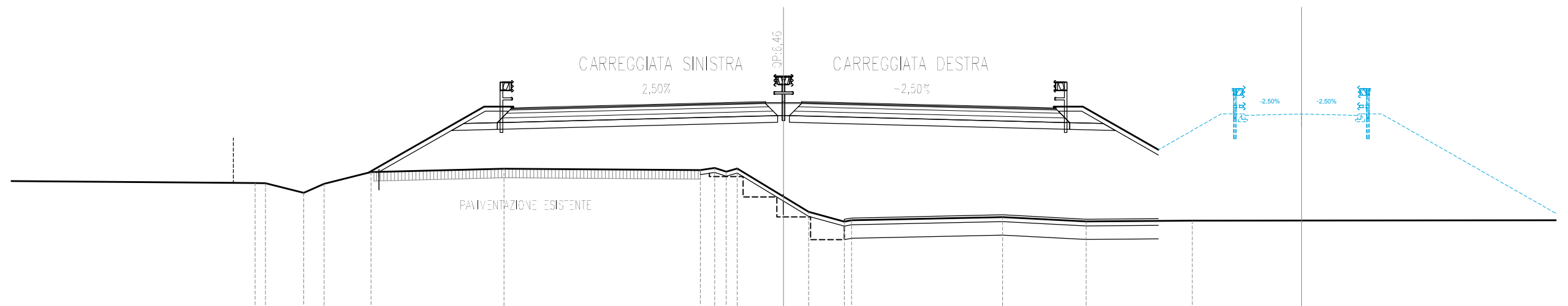
SCALA 1:200

QT.RIF. -16.000

QUOTE TERRENO	2.97	3.00		2.93		3.27		3.14		2.81	2.80		1.55		1.40	1.25	1.28	1.20			
DIST.PARZIALI TERRENO	1.68		7.68		13.22		8.29		3.08		10.23		5.28		2.01	1.03			21.26		
QUOTE PROGETTO					6.21		6.29		6.38		6.48	6.49	6.48	6.48	6.49	6.48			5.89	5.95	5.89
DIST.PARZIALI PROGETTO					3.00		3.75		3.75		0.70	0.80	0.80	0.70	3.75	3.75	3.00		8.11	2.50	2.50

SEZIONE N. : 44
 QT. PROGETTO : 6.46
 DIST.PROG. : 0+780.00
 DIST.PREC. : 20.00
 DIST.SUCC. : 0.60

SEZIONE N. : 28
 QT. PROGETTO : 5.92
 DIST.PROG. : 0+333.20



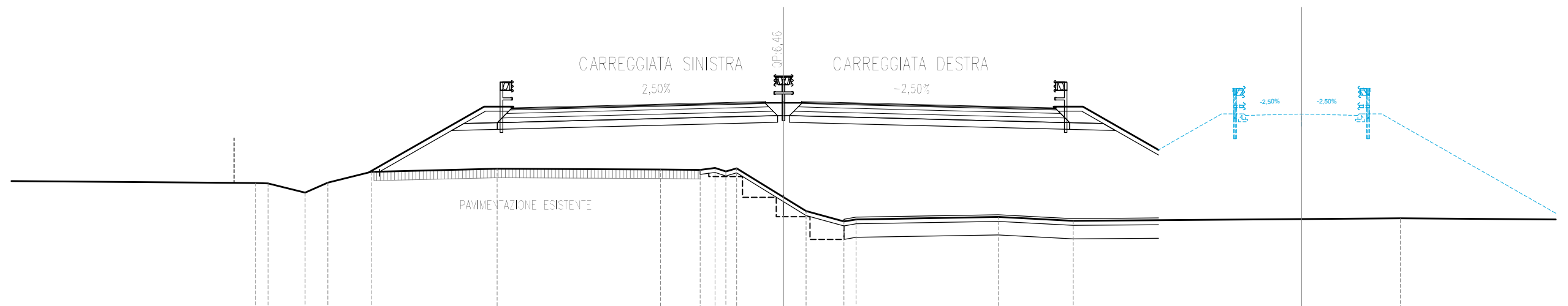
SCALA 1:200

QT.RIF. -16.000

QUOTE TERRENO		2.85	2.84	2.42	2.81	3.34		3.48		3.43	3.52	3.36	3.50	2.25	1.57	1.13	1.19		1.34	1.14		1.18					
DIST.PARZIALI TERRENO	17.44		1.71	0.91	2.08		5.90		8.73	0.64	0.81	0.71	0.73	2.06	1.11	1.59		6.71	3.71		4.71		22.04				
QUOTE PROGETTO							6.19		6.27		6.36		6.46	6.47	6.46	6.46	6.47	6.46	6.36		6.27		6.19		5.86	5.92	5.86
DIST.PARZIALI PROGETTO							3.00		3.75		3.75		0.70	0.80	0.80	0.70	3.75		3.75		3.00		8.50		2.50	2.50	

SEZIONE N. : 45
 QT. PROGETTO : 6.46
 DIST.PROG. : 0+780.60
 DIST.PREC. : 0.60
 DIST.SUCC. : 3.99

SEZIONE N. : 29
 QT. PROGETTO : 5.92
 DIST.PROG. : 0+333.81



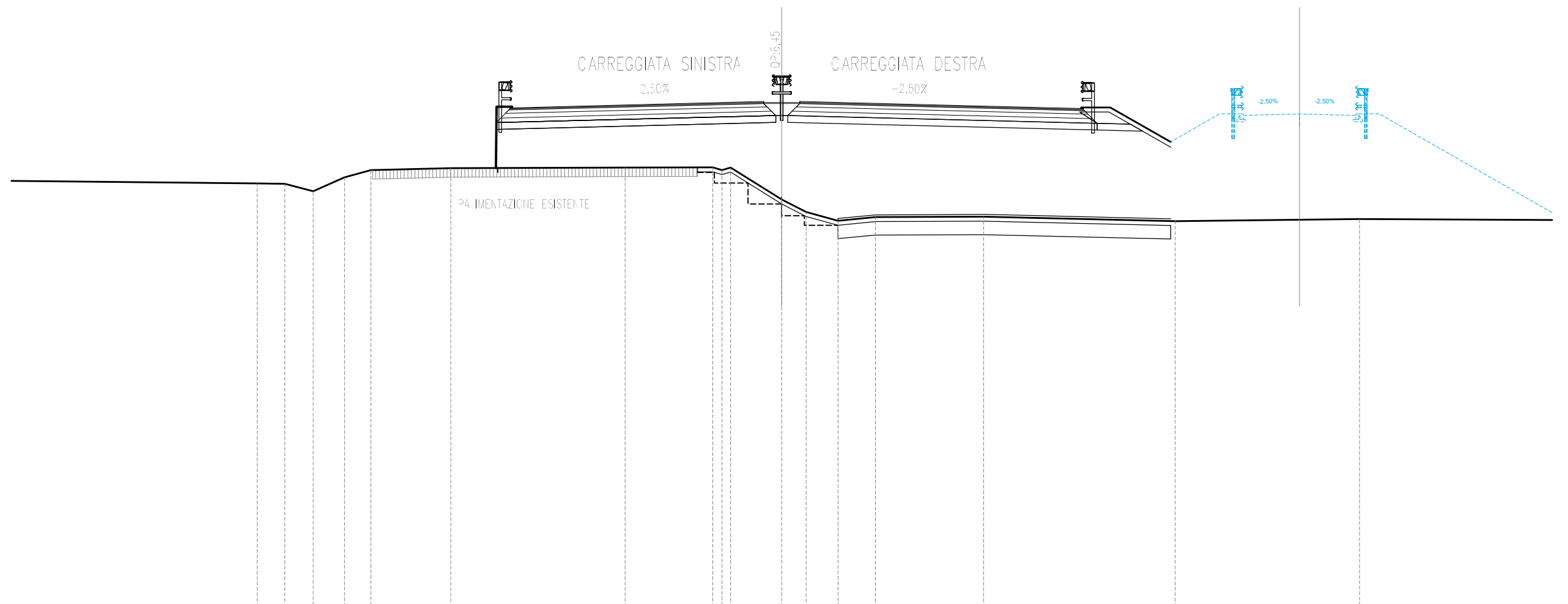
SCALA 1:200

QT.RIF. -16.000

QUOTE TERRENO		2.85	2.84	2.42	2.87	3.35		3.48		3.45	3.43	3.52	3.36	3.50	2.22	1.60	1.14	1.23		1.34	1.17		1.28		
DIST.PARZIALI TERRENO	17.50	0.56	1.65	1.01	1.93	5.60		7.25	1.76	0.86	2.09	1.00	1.68	0.54	6.32		3.32		14.54				11.88		
QUOTE PROGETTO							6.19	6.27	6.36		6.46	6.47	6.46	6.46	6.47	6.46	6.46	6.36		6.27	6.19		5.86	5.92	5.86
DIST.PARZIALI PROGETTO							3.00	3.75	3.75		0.70	0.80	0.80	0.70	3.75	3.75	3.00		8.51		2.50	2.50			

SEZIONE N. : 46
 QT. PROGETTO : 6.45
 DIST.PROG. : 0+784.59
 DIST.PREC. : 3.99
 DIST.SUCC. : 11.00

SEZIONE N. : 30
 QT. PROGETTO : 5.91
 DIST.PROG. : 0+337.84



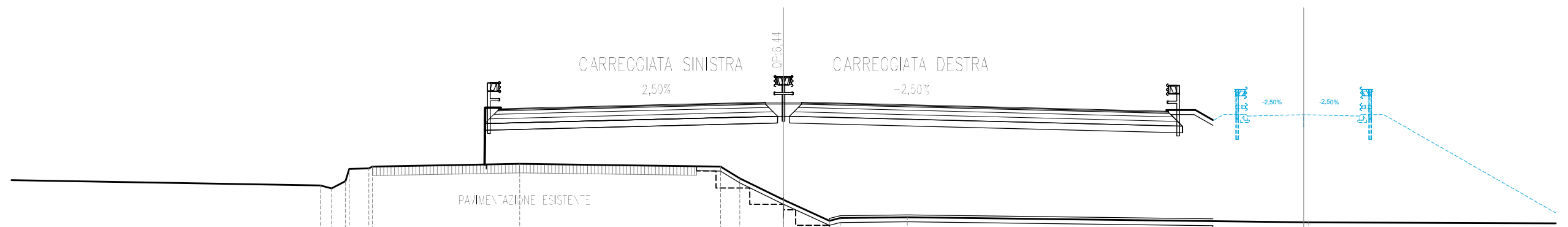
SCALA 1:200

QT.RIF. -16.000

QUOTE TERRENO		2.82	2.80	2.48	3.09	3.42	3.50	3.53	3.53	3.53	2.11	1.55	1.16	1.32	1.34	1.14	1.23				
DIST.PARZIALI TERRENO	17.91	1.23	1.26	1.40	1.18	3.55	7.77	3.90	2.28	1.09	1.42	1.66	4.82	8.52	8.21	17.58					
QUOTE PROGETTO							6.19	6.27	6.36	6.45	6.47	6.45	6.45	6.47	6.45	6.36	6.27	6.16	5.85	5.91	5.85
DIST.PARZIALI PROGETTO							3.00	3.75	3.75	0.70	0.80	0.80	0.70	3.75	3.75	4.33	7.22	2.50	2.50		

SEZIONE N. : 47
 QT. PROGETTO : 6.44
 DIST.PROG. : 0+795.59
 DIST.PREC. : 11.00
 DIST.SUCC. : 4.41

SEZIONE N. : 31
 QT. PROGETTO : 5.90
 DIST.PROG. : 0+348.97



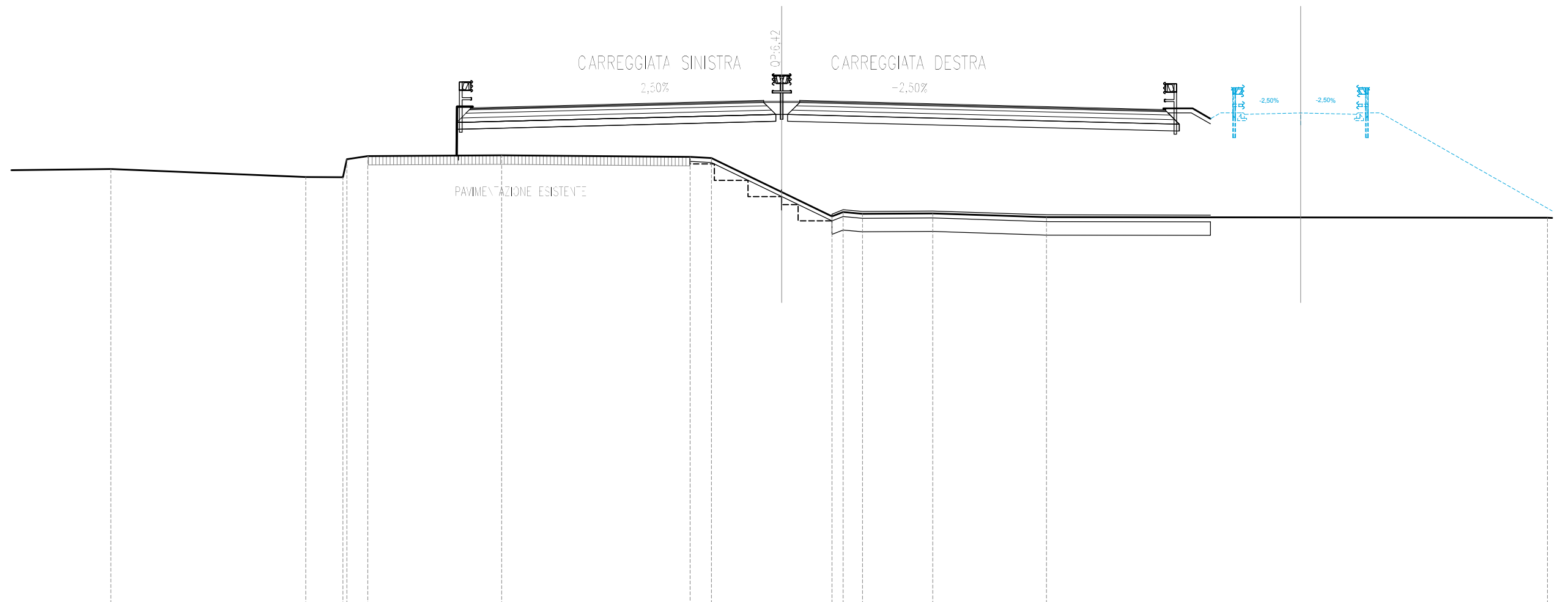
SCALA 1:200

QT.RIF. -16.000

QUOTE TERRENO		2.76	2.63	2.95	3.49	3.52	3.60		3.72		3.60	3.07	2.12	1.20	1.32	1.35		1.12		
DIST.PARZIALI TERRENO	19.54	0.50	0.63	0.86				6.54		8.93	0.85	1.95	2.04	2.98		17.82				
QUOTE PROGETTO								6.17	6.25	6.35	6.44	6.46	6.44	6.44	6.46	6.44	6.05	5.84	5.90	5.84
DIST.PARZIALI PROGETTO								3.56	3.75	3.75	0.70	0.80	0.80	0.70	3.75	3.75	8.00	3.60	2.50	2.50

SEZIONE N. : 49
 QT. PROGETTO : 6.42
 DIST.PROG. : 0+820.00
 DIST.PREC. : 20.00
 DIST.SUCC. : 5.54

SEZIONE N. : 33
 QT. PROGETTO : 5.88
 DIST.PROG. : 0+373.43

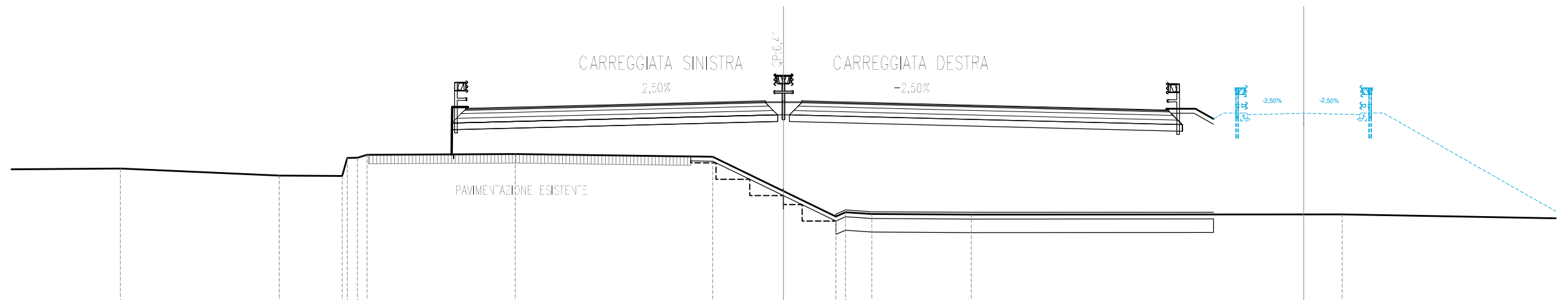


SCALA 1:200

QUOTE TERRENO	3.38	3.02	3.02	3.96	3.99	3.92	3.87	2.35	1.27	1.47	1.39	1.40	1.24	1.21				
DIST.PARZIALI TERRENO	8.68	1.66	0.93	5.96	8.39	0.95	3.13	2.23	0.50	0.86	3.13	5.06	22.30					
QUOTE PROGETTO					6.11	6.23	6.32	6.42	6.44	6.42	6.44	6.32	6.23	6.03	5.82	5.88	5.82	
DIST.PARZIALI PROGETTO					4.76	3.75	3.75	0.70	0.80	0.80	0.70	3.75	3.75	7.99	3.61	2.50	2.50	

SEZIONE N. : 50
 QT. PROGETTO : 6.41
 DIST.PROG. : 0+825.54
 DIST.PREC. : 5.54
 DIST.SUCC. : 14.46

SEZIONE N. : 34
 QT. PROGETTO : 5.87
 DIST.PROG. : 0+378.99



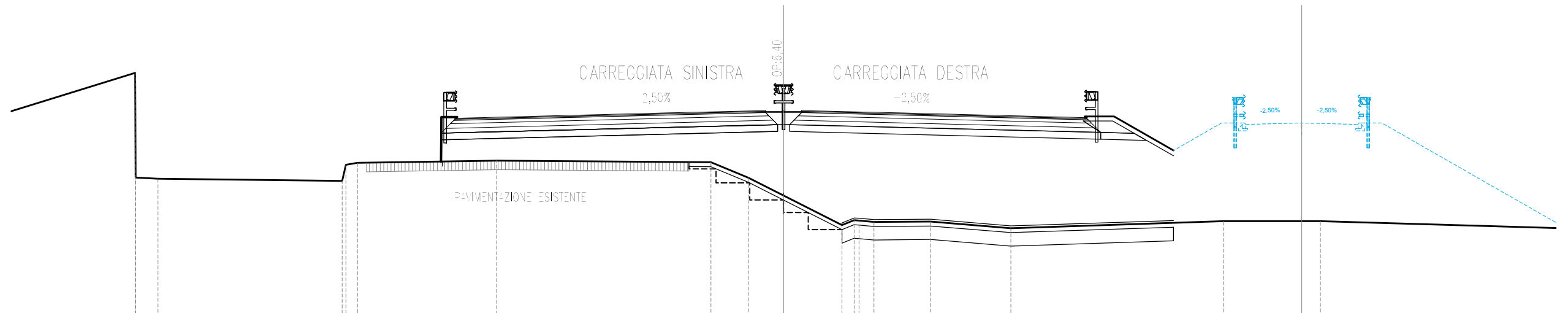
SCALA 1:200

QT.RIF. -16.000

QUOTE TERRENO	3.42	3.10	3.09 3.88 3.90 4.02	4.06	3.94	2.41	1.28 1.47 1.39	1.37	1.38				
DIST.PARZIALI TERRENO	7.06	2.80	6.58	8.78	3.15	2.32	1.16	4.42	16.47				
QUOTE PROGETTO				6.10	6.23	6.32	6.41 6.43 6.41 6.43 6.41	6.32	6.23	6.03	5.81	5.87	5.81
DIST.PARZIALI PROGETTO				5.02	3.75	3.75	0.70 0.80 0.80 0.70	3.75	3.75	8.00	3.60	2.50	2.50

SEZIONE N. : 51
 QT. PROGETTO : 6.40
 DIST.PROG. : 0+840.00
 DIST.PREC. : 14.46
 DIST.SUCC. : 4.91

SEZIONE N. : 35
 QT. PROGETTO : 5.86
 DIST.PROG. : 0+393.61




SCALA 1:200

QT.RIF. -16.000

QUOTE TERRENO		8.09 3.44 3.39		3.29 4.01 4.09		4.19		4.12	3.43	2.64	1.33 1.55 1.27 1.47	1.49	1.20		1.51	1.50	
DIST.PARZIALI TERRENO	7.74	1.00	8.17	0.51	6.19		9.51	1.67	1.56	2.60	0.54 0.66	2.51	3.57	9.44	4.32	11.25	
QUOTE PROGETTO					6.07		6.21	6.30	6.40 6.42 6.40 6.40 6.42 6.40	6.40	6.30	6.21	6.10		5.80	5.86	5.80
DIST.PARZIALI PROGETTO						5.50	3.75	3.75	0.70 0.80 0.80 0.70	3.75	3.75	4.37	7.14	2.50	2.50		

SEZIONE N. : 52
 QT. PROGETTO : 6.39
 DIST.PROG. : 0+844.91
 DIST.PREC. : 4.91
 DIST.SUCC. : 15.09

SEZIONE N. : 36
 QT. PROGETTO : 5.86
 DIST.PROG. : 0+398.58




SCALA 1:200

QT.RIF. -16.000

QUOTE TERRENO		5.46 3.44		3.36 2.05 4.11		4.25		4.16 4.09		2.70		1.35 1.50 1.57		1.52		1.10		1.44				
DIST.PARZIALI TERRENO	6.50		9.02		7.08		7.78		1.45	2.76	2.70		3.23		5.08		10.22		24.86			
QUOTE PROGETTO					6.07		6.21		6.30	6.39 6.41 6.39 6.39 6.41 6.39		6.30		6.21		6.13		5.79	5.86	5.80		
DIST.PARZIALI PROGETTO						5.50		3.75		3.75	0.70 0.80 0.80 0.70		3.75		3.75		3.15		8.30	2.50	2.50	5.80

SEZIONE N. : 53
 QT. PROGETTO : 6.38
 DIST.PROG. : 0+860.00
 DIST.PREC. : 15.09
 DIST.SUCC. : 20.00

SEZIONE N. : 37
 QT. PROGETTO : 5.85
 DIST.PROG. : 0+413.83



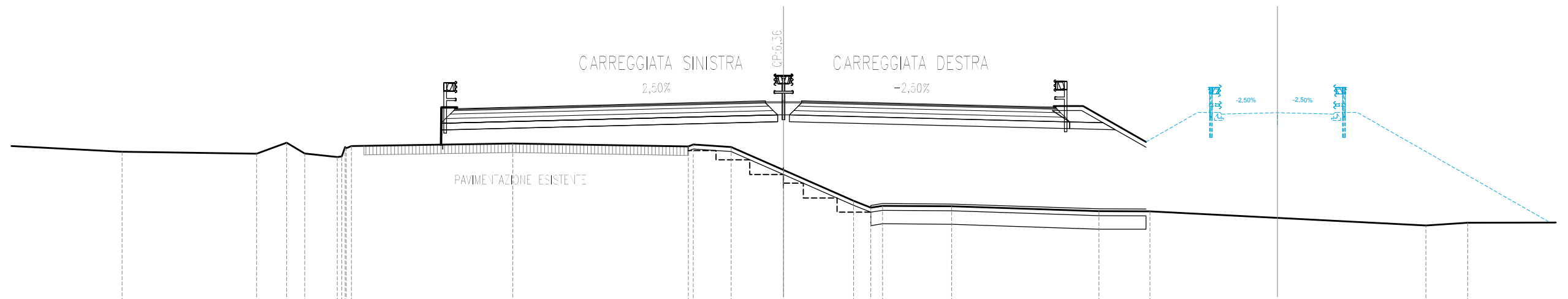
SCALA 1:200

QT.RIF. -16.000

QUOTE TERRENO	3.63	3.58 4.18	4.36	4.23	2.86	1.60 1.42 1.63	1.59	1.43	1.42	1.43
DIST.PARZIALI TERRENO	12.35	7.44	9.21	2.83	2.61	0.71	2.65	1.98	10.04	12.49
QUOTE PROGETTO		6.05	6.19	6.28	6.38 6.40 6.38 6.38 6.40 6.38	6.28	6.19	6.12	5.79	5.85 5.79
DIST.PARZIALI PROGETTO		5.50	3.75	3.75	0.70 0.80 0.80 0.70	3.75	3.75	3.00	8.13	2.50 2.50

SEZIONE N. : 54
 QT. PROGETTO : 6.36
 DIST.PROG. : 0+880.00
 DIST.PREC. : 20.00
 DIST.SUCC. : 20.00

SEZIONE N. : 38
 QT. PROGETTO : 5.85
 DIST.PROG. : 0+434.05



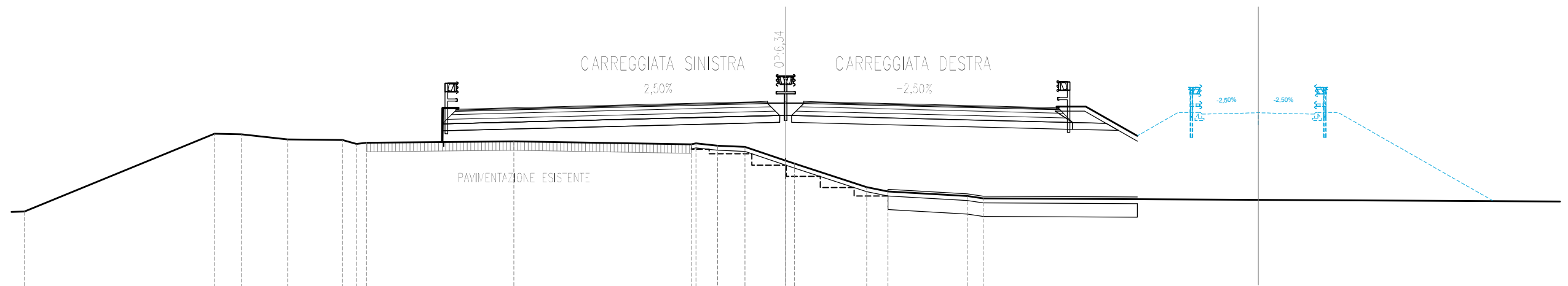
SCALA 1:200

QT.RIF. -16.000

QUOTE TERRENO	4.11	4.03	4.52	4.04	3.88	3.90	4.32	4.36	4.48	4.35	4.43	4.32	3.30	1.94	1.63	1.71	1.69	1.47	1.47	0.83	0.96
DIST.PARZIALI TERRENO	7.62	5.98	1.34	0.80	1.45	7.16	7.80	1.68	2.33	3.11	0.77	0.52	3.07	6.55	2.26	12.26	1.86				
QUOTE PROGETTO						6.03	6.17	6.27		6.36	6.38	6.36	6.36	6.27	6.17	6.10	5.79	5.85	5.79		
DIST.PARZIALI PROGETTO						5.50	3.75	3.75		0.70	0.80	0.80	0.70	3.75	3.75	3.00	7.44	2.50	2.50		

SEZIONE N. : 55
 QT. PROGETTO : 6.34
 DIST.PROG. : 0+900.00
 DIST.PREC. : 20.00
 DIST.SUCC. : 20.00

SEZIONE N. : 39
 QT. PROGETTO : 5.85
 DIST.PROG. : 0+454.26



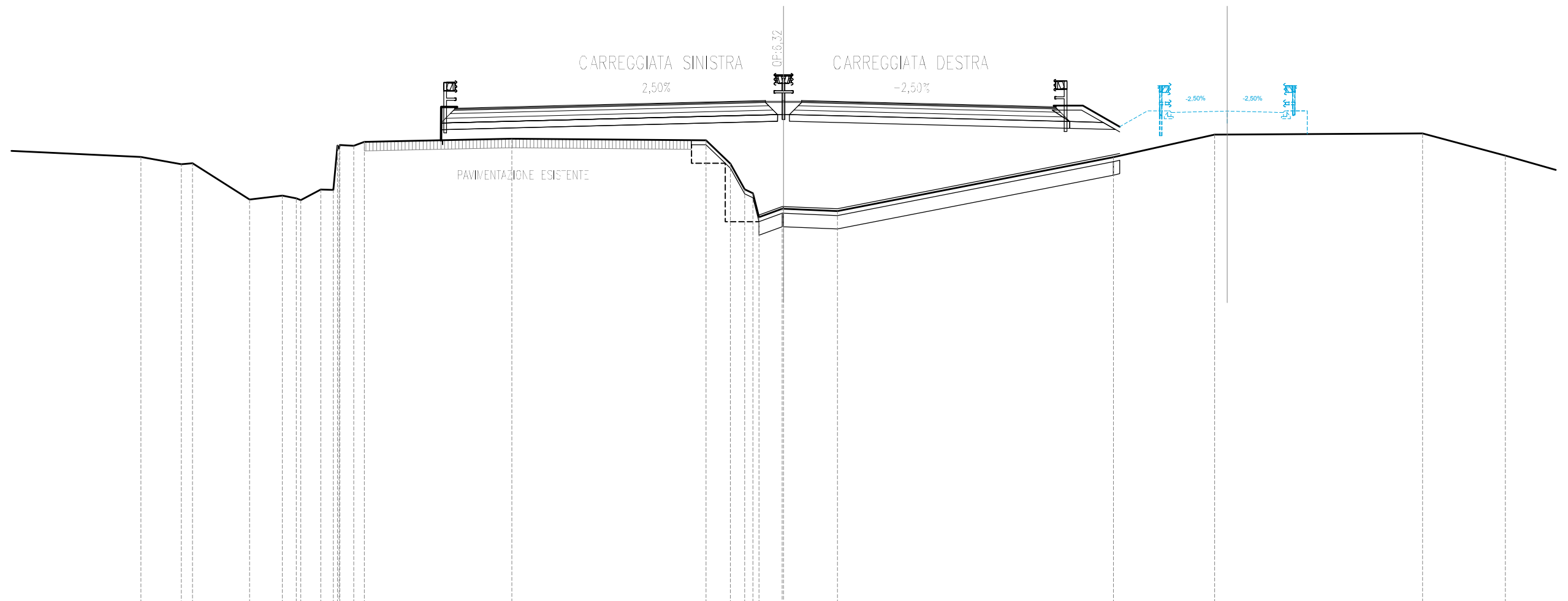
SCALA 1:200

QT.RIF. -16.000

QUOTE TERRENO	1.47	4.92	4.90	4.67	4.64	4.47	4.52	4.59	4.46	4.50	4.39	4.34	3.73	3.60	2.56	2.36	2.16	2.05		
DIST.PARZIALI TERRENO	8.41	1.20	2.04	2.43	0.62	6.52	7.86	0.95	1.21	1.81	3.20	0.94	3.51	0.71	33.77					
QUOTE PROGETTO						6.01	6.15	6.25	6.34	6.36	6.34	6.34	6.36	6.34	6.25	6.15	6.08	5.79	5.85	5.79
DIST.PARZIALI PROGETTO						5.50	3.75	3.75	0.70	0.80	0.80	0.70	3.75	3.75	3.00	6.43	2.50	2.50		

SEZIONE N. : 56
 QT. PROGETTO : 6.32
 DIST.PROG. : 0+920.00
 DIST.PREC. : 20.00
 DIST.SUCC. : 20.00

SEZIONE N. : 41
 QT. PROGETTO : 5.86
 DIST.PROG. : 0+474.27



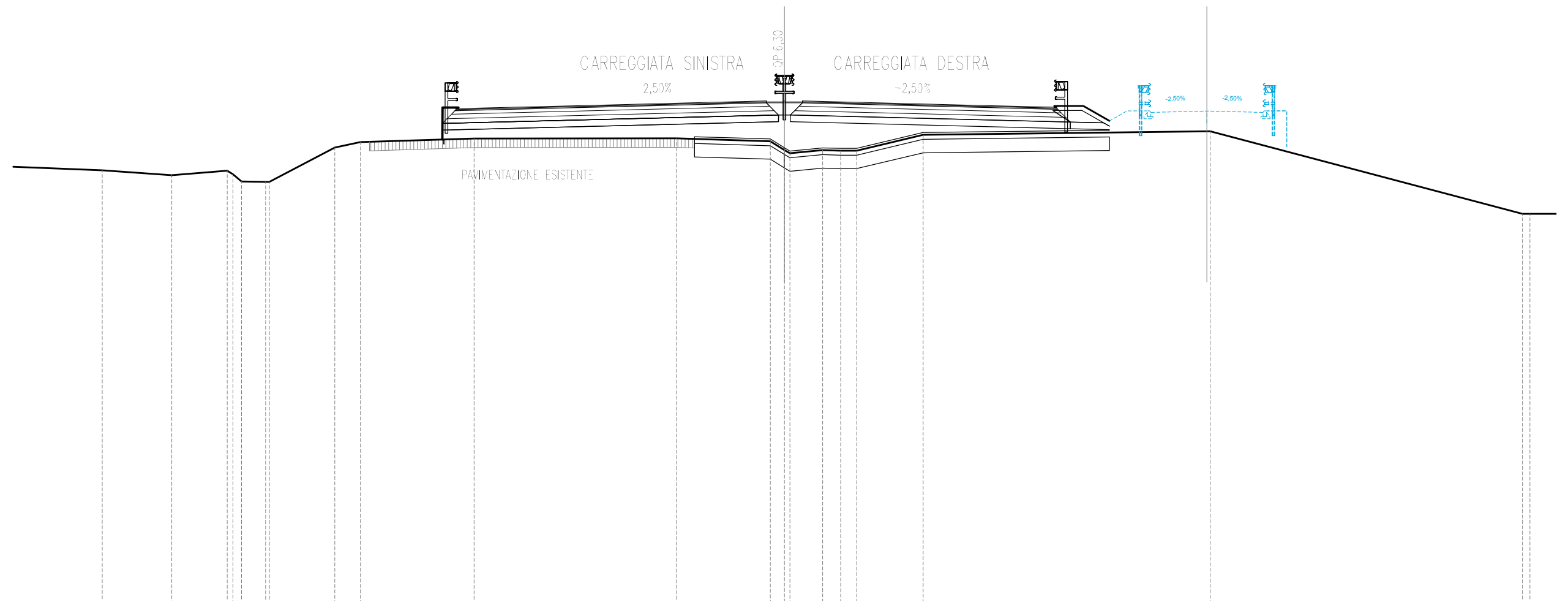
SCALA 1:200

QT.RIF. -16.000

QUOTE TERRENO		3.82	3.51	3.55		1.93	2.11	1.99	1.90	2.38	2.36	4.33	4.19	4.36	4.33	4.50		4.64		4.56	3.53	2.39	2.22	1.15	1.52	1.52	1.42		3.82		4.81		4.88		3.89		
DIST.PARZIALI TERRENO	6.93	1.79	0.50	2.53	1.45	0.62	0.88	0.56	0.62					6.55				8.63		1.08	0.64	1.03	2.39				12.26		4.49			9.24		3.68	3.12		
QUOTE PROGETTO														5.99				6.13		6.23		6.32	6.34	6.32	6.32	6.34	6.32		6.23		6.13		6.06		5.80	5.86	5.80
DIST.PARZIALI PROGETTO														5.50				3.75		3.75		0.70	0.80	0.80	0.70	3.75		3.75		3.00		5.21		2.50	2.50		

SEZIONE N. : 57
 QT. PROGETTO : 6.30
 DIST.PROG. : 0+940.00
 DIST.PREC. : 20.00
 DIST.SUCC. : 20.00

SEZIONE N. : 42
 QT. PROGETTO : 5.87
 DIST.PROG. : 0+494.13



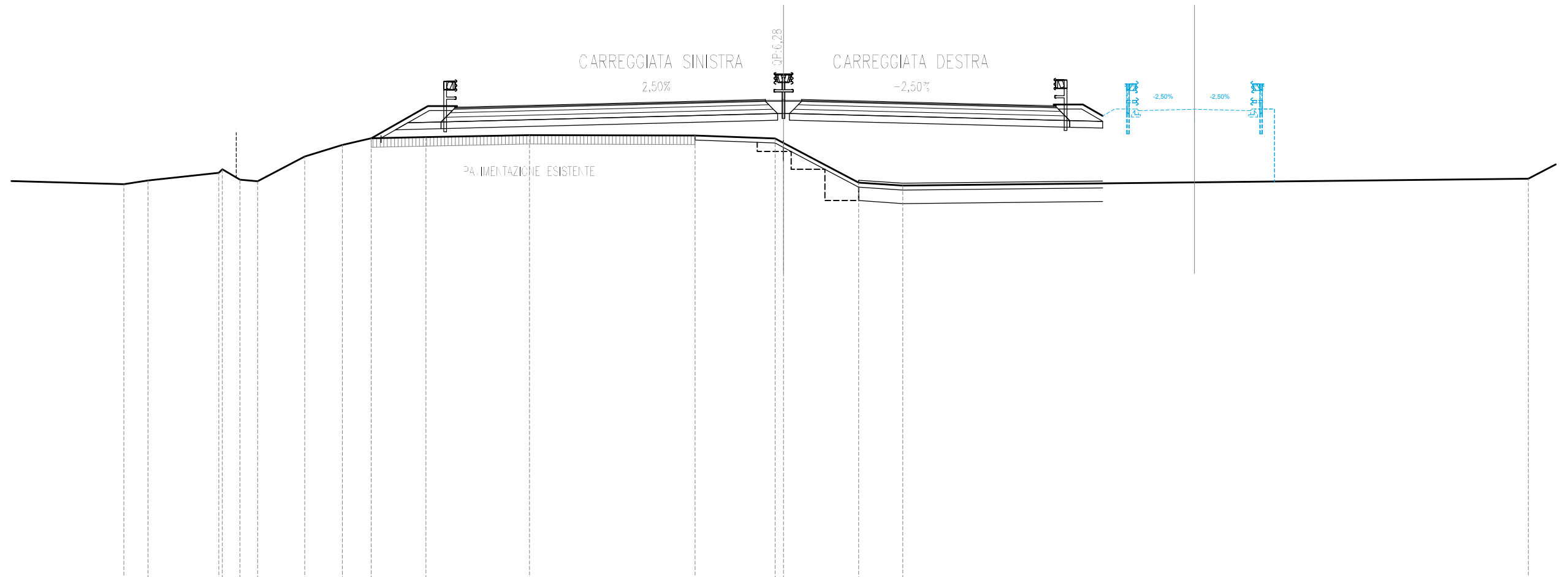
SCALA 1:200

QT.RIF. -16.000

QUOTE TERRENO		3.23	3.01	3.21	3.06	2.74	2.72	2.72	4.24	4.49	4.64	4.65	4.53	4.13	4.11	4.11	4.81	4.97	1.30	1.30		
DIST.PARZIALI TERRENO	4.17	3.09	2.46	1.07	2.90	1.15	5.05	9.00	4.18	0.63	1.46	0.80	0.72	2.95	12.76	4.97	13.89					
QUOTE PROGETTO								5.98	6.11	6.21	6.30	6.32	6.30	6.30	6.32	6.30	6.21	6.11	6.04	5.80	5.87	5.80
DIST.PARZIALI PROGETTO								5.50	3.75	3.75	0.70	0.80	0.80	0.70	3.75	3.75	3.00	4.29	2.50	2.50		

SEZIONE N. : 58
 QT. PROGETTO : 6.28
 DIST.PROG. : 0+960.00
 DIST.PREC. : 20.00
 DIST.SUCC. : 20.00

SEZIONE N. : 43
 QT. PROGETTO : 5.86
 DIST.PROG. : 0+513.99



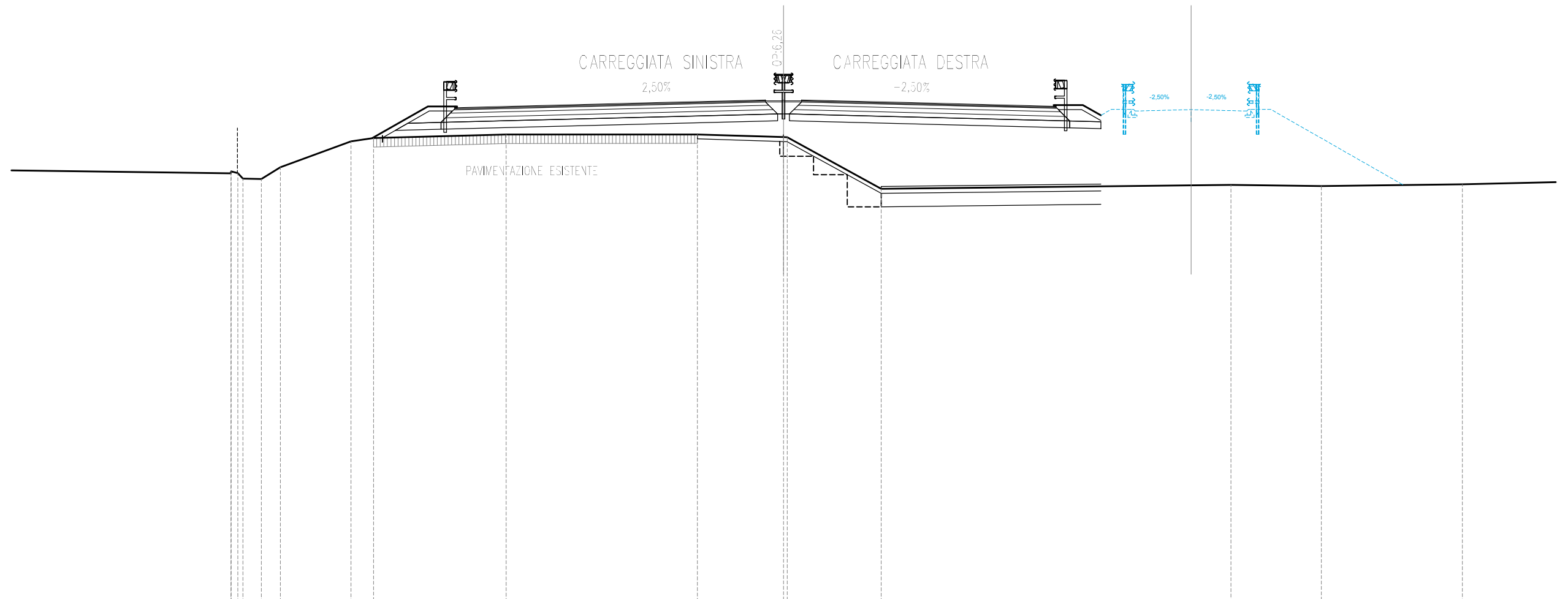
SCALA 1:200

QT.RIF. -15.000

QUOTE TERRENO		2.53	2.70	3.04	3.20	2.73	2.67	3.76	4.28	4.57	4.63	4.72	4.70	4.56	4.37	2.61	2.47				2.78			
DIST.PARZIALI TERRENO		1.07	3.15	0.78	0.78	2.10	1.67	1.28	2.43	4.60	7.35	3.56	3.33	1.97	27.78									
QUOTE PROGETTO										5.96	6.09	6.19	6.28	6.30	6.28	6.28	6.30	6.28	6.19	6.09	6.02	5.80	5.86	5.80
DIST.PARZIALI PROGETTO										5.50	3.75	3.75	0.70	0.80	0.80	0.70	3.75	3.75	3.00	3.76	2.50	2.50	5.80	

SEZIONE N. : 59
 QT. PROGETTO : 6.26
 DIST.PROG. : 0+980.00
 DIST.PREC. : 20.00
 DIST.SUCC. : 20.00

SEZIONE N. : 45
 QT. PROGETTO : 5.85
 DIST.PROG. : 0+533.87



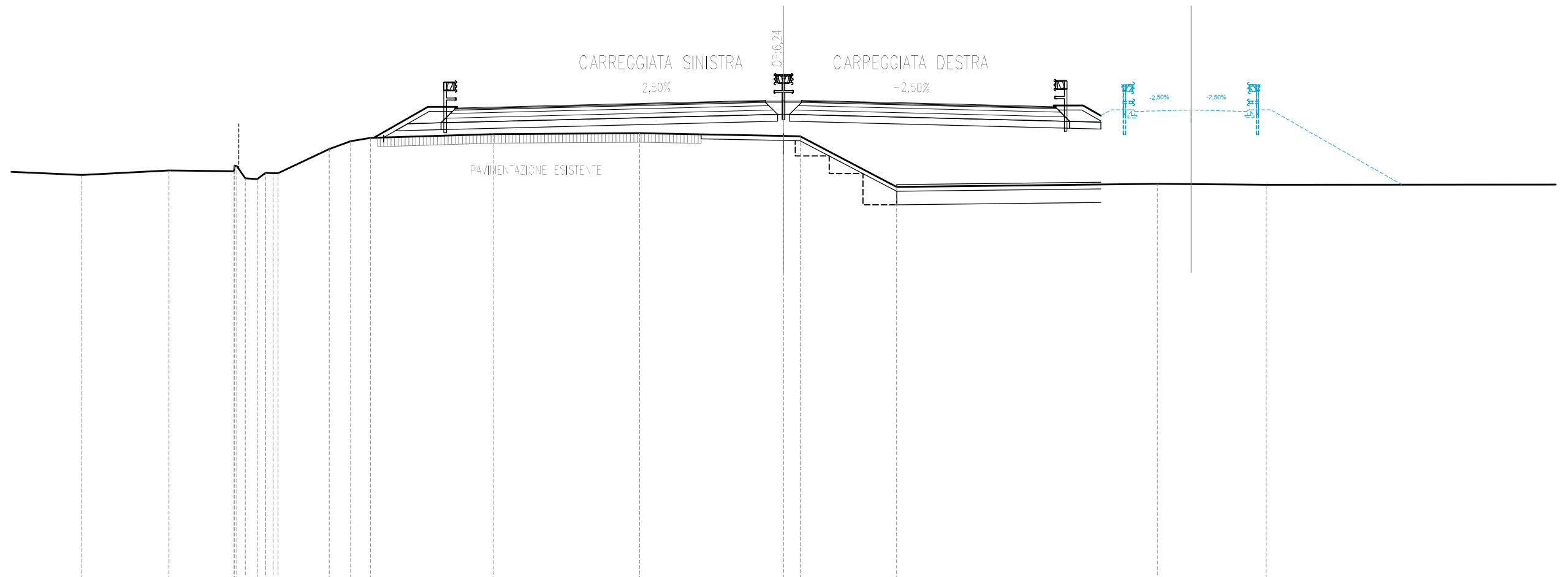
SCALA 1:200

QT.RIF. -16.000

QUOTE TERRENO		3.02	3.10	3.02	2.78	2.76	3.29	4.44	4.59		4.74	4.74	4.63	4.62	2.33		2.50	2.45	2.53	
DIST.PARZIALI TERRENO	13.13	0.82	0.85	3.14	1.00	5.89	8.50	3.83	4.17	15.54	4.02	6.26	5.14							
QUOTE PROGETTO						5.94	6.07	6.17	6.26	6.28	6.26	6.26	6.26	6.26	6.17	6.07	6.00	5.78	5.85	5.78
DIST.PARZIALI PROGETTO							5.50	3.75	3.75	0.70	0.80	0.80	0.70	3.75	3.75	3.00	3.60	2.50	2.50	

SEZIONE N. : 60
 QT. PROGETTO : 6.24
 DIST.PROG. : 1+000.00
 DIST.PREC. : 20.00
 DIST.SUCC. : 40.00

SEZIONE N. : 46
 QT. PROGETTO : 5.83
 DIST.PROG. : 0+553.90



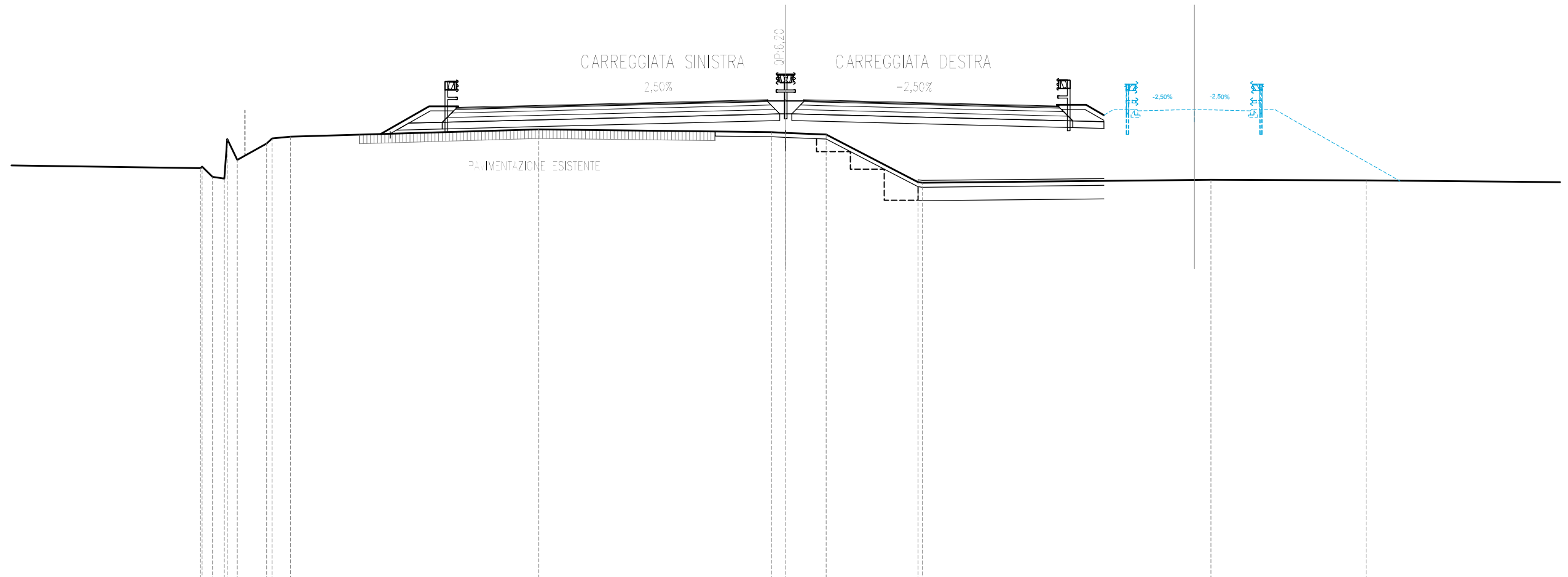
SCALA 1:200

QT.RIF. -15.000

QUOTE TERRENO	2.94	3.15	3.11	3.36	3.34	2.79	2.76	3.04	3.02	4.10	4.44	4.59	4.76	4.80	4.68	4.66	2.42	2.55	2.51						
DIST.PARZIALI TERRENO	4.14	3.87	2.89	0.53	0.53	2.28	0.95	0.88	5.45	6.50	6.40	0.74	4.29	11.58	4.83	25.91									
QUOTE PROGETTO										5.92	6.05	6.15	6.15	6.24	6.26	6.24	6.24	6.26	6.24	6.15	6.05	5.98	5.76	5.83	5.76
DIST.PARZIALI PROGETTO										5.50	3.75	3.75	0.70	0.80	0.80	0.70	3.75	3.75	3.00	3.60	2.50	2.50			

SEZIONE N. : 61
 QT. PROGETTO : 6.20
 DIST.PROG. : 1+040.00
 DIST.PREC. : 40.00
 DIST.SUCC. : 20.00

SEZIONE N. : 47
 QT. PROGETTO : 5.79
 DIST.PROG. : 0+593.97



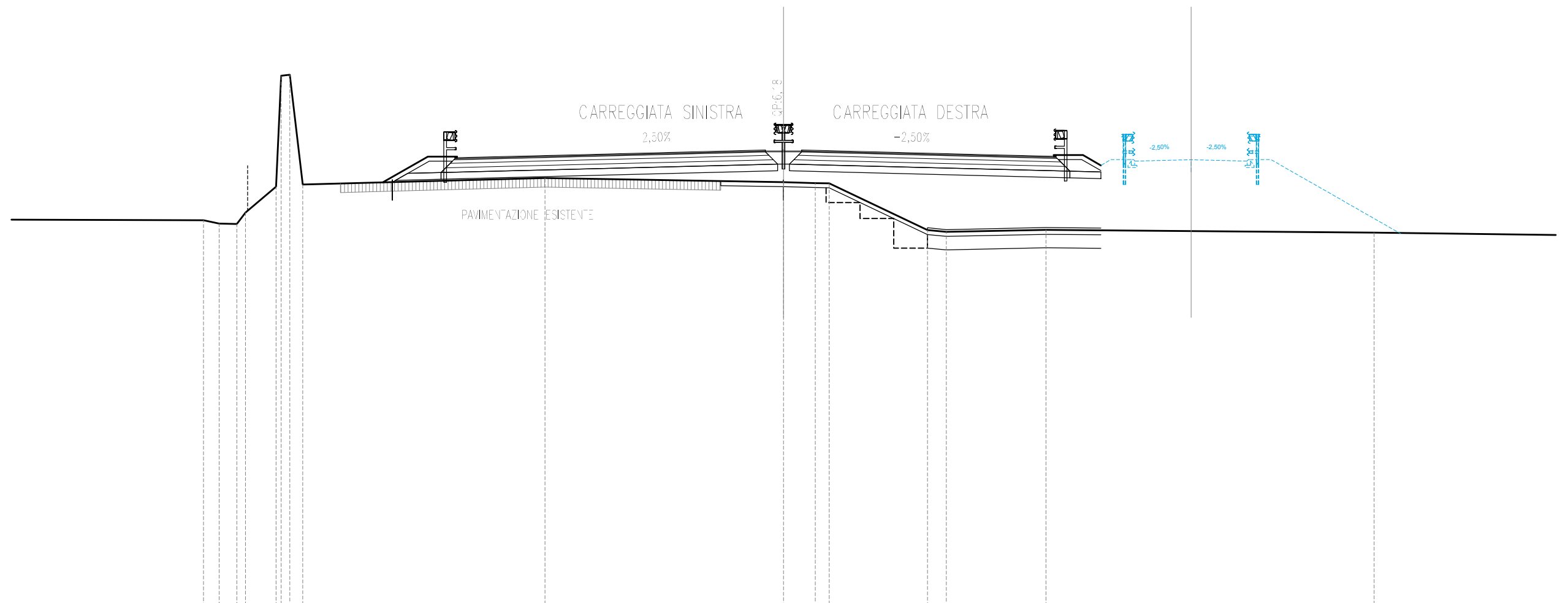
SCALA 1:200

QT.RIF. -15.000

QUOTE TERRENO		3.19	3.26	2.80	2.72	4.48	3.56	4.28	4.50	4.58		4.90		4.78	4.75	4.68		2.57	2.55		2.68		2.65	
DIST.PARZIALI TERRENO	12.16	0.52	1.30	0.81		11.01						10.31		0.63	1.79	4.07				12.78		6.88		
QUOTE PROGETTO						5.88		6.01		6.11		6.20	6.22	6.20	6.20	6.22	6.20	6.11		6.01	5.94	5.72	5.79	5.72
DIST.PARZIALI PROGETTO						5.50		3.75		3.75		0.70	0.80	0.80	0.70	3.75	3.75		3.00	3.60	2.50	2.50		

SEZIONE N. : 62
 QT. PROGETTO : 6.18
 DIST.PROG. : 1+060.00
 DIST.PREC. : 20.00
 DIST.SUCC. : 20.00

SEZIONE N. : 48
 QT. PROGETTO : 5.77
 DIST.PROG. : 0+614.01



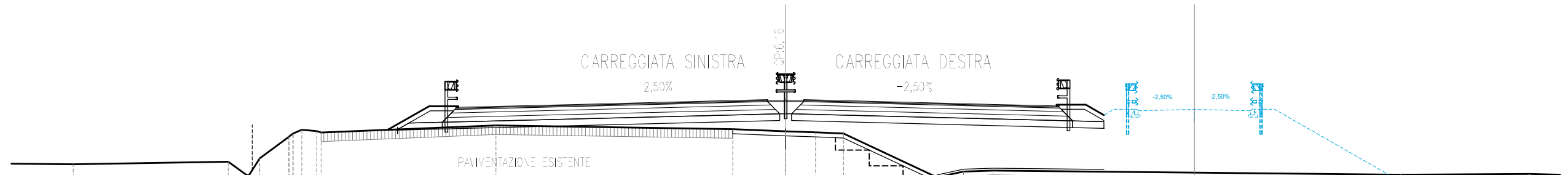
SCALA 1:200

QT.RIF. -14.000

QUOTE TERRENO		3.08	2.94	2.91	3.42	4.57	9.49	9.54	4.67		4.95		4.77	4.73	4.71		2.65	2.57		2.66		2.53			
DIST.PARZIALI TERRENO		0.70	0.78	1.36	0.58	10.77		10.60		1.41	0.62	4.36	0.84	4.43		14.57									
QUOTE PROGETTO						5.86		5.99		6.09		6.18	6.20	6.18	6.18	6.20	6.18		6.09		5.99	5.92	5.70	5.77	5.70
DIST.PARZIALI PROGETTO						5.50		3.75		3.75		0.70	0.80	0.80	0.70	3.75	3.75		3.00		3.60	2.50	2.50		

SEZIONE N. : 64
 QT. PROGETTO : 6.16
 DIST.PROG. : 1+084.37
 DIST.PREC. : 4.37
 DIST.SUCC. : 5.93

SEZIONE N. : 50
 QT. PROGETTO : 5.74
 DIST.PROG. : 0+638.43



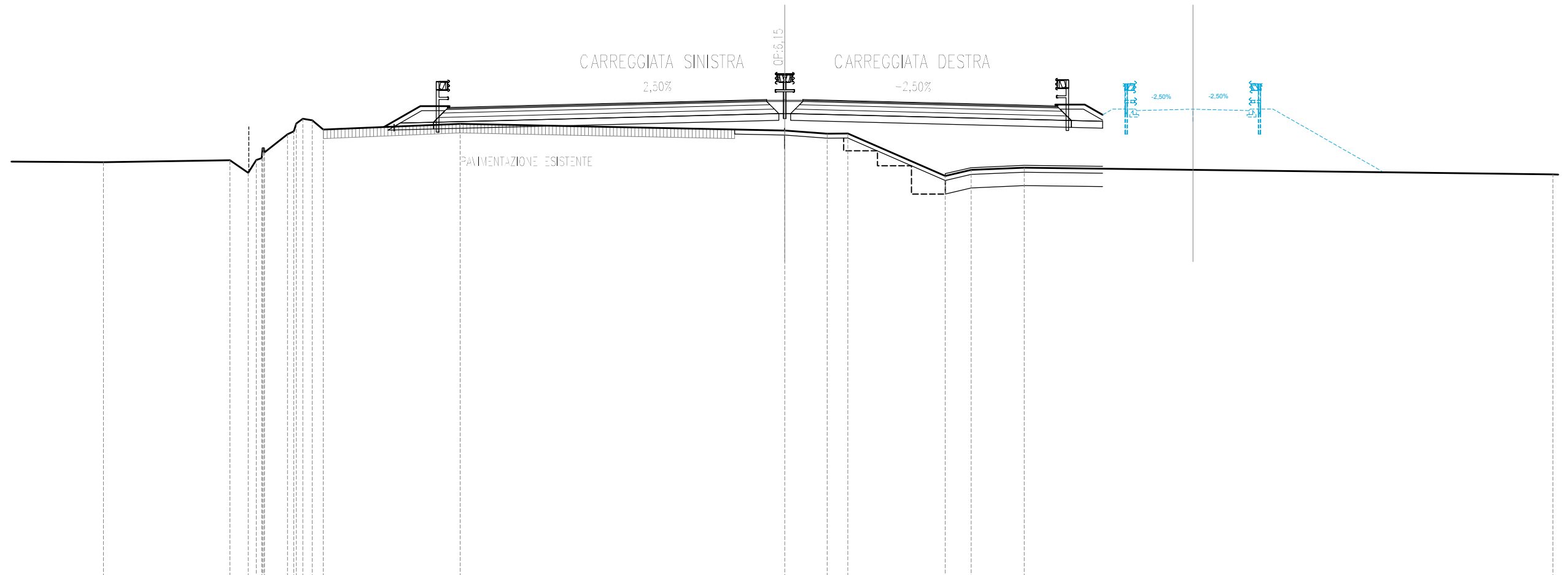
SCALA 1:200

Q.T.RIF. -15.000

QUOTE TERRENO	3.32	3.43	2.84	3.58	4.53	4.57	4.68	4.94	4.78	4.72	5.04	4.87	4.78	4.73	4.68	2.75	3.00	3.04	2.85	2.89
DIST.PARZIALI TERRENO	6.87	0.82	1.29	0.66	7.75	10.49	2.34	1.32	1.24	4.14	1.18	1.30	18.06	5.72						
QUOTE PROGETTO		5.83	5.97	6.06	6.16	6.18	6.16	6.16	6.18	6.16	6.06	5.97	5.90	5.68	5.74	5.68				
DIST.PARZIALI PROGETTO		5.50	3.75	3.75	0.70	0.80	0.80	0.70	3.75	3.75	3.00	3.60	2.50	2.50						

SEZIONE N. : 65
 QT. PROGETTO : 6.15
 DIST.PROG. : 1+090.30
 DIST.PREC. : 5.93
 DIST.SUCC. : 6.22

SEZIONE N. : 51
 QT. PROGETTO : 5.74
 DIST.PROG. : 0+644.37



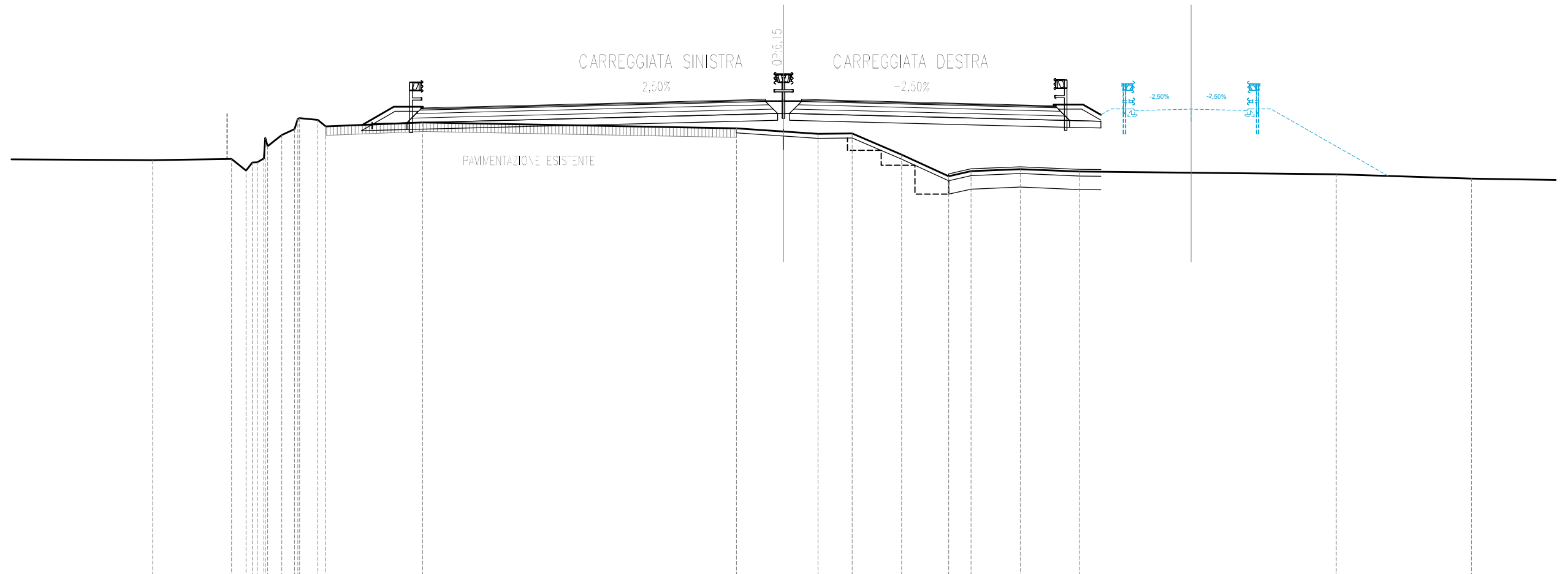
SCALA 1:200

QT.RIF. -15.000

QUOTE TERRENO	3.39	3.48	2.92	3.49	3.57	4.00	3.83	4.63	4.76	5.10	5.32	5.24	4.84	5.09	4.79	4.65	4.66	2.78	3.04	3.15	2.85	
DIST.PARZIALI TERRENO	5.61	0.81	1.02	0.19	6.07	14.40	1.88	0.91	4.32	1.15	2.36	23.45										
QUOTE PROGETTO						5.82	5.96	6.06	6.15	6.17	6.15	6.15	6.17	6.15	6.06	6.06	5.96	5.89	5.67	5.74	5.67	
DIST.PARZIALI PROGETTO						5.86	3.75	3.75	0.70	0.80	0.80	0.70	3.75	3.75	3.00	3.60	2.50	2.50				

SEZIONE N. : 66
 QT. PROGETTO : 6.15
 DIST.PROG. : 1+096.53
 DIST.PREC. : 6.22
 DIST.SUCC. : 3.47

SEZIONE N. : 52
 QT. PROGETTO : 5.73
 DIST.PROG. : 0+650.60



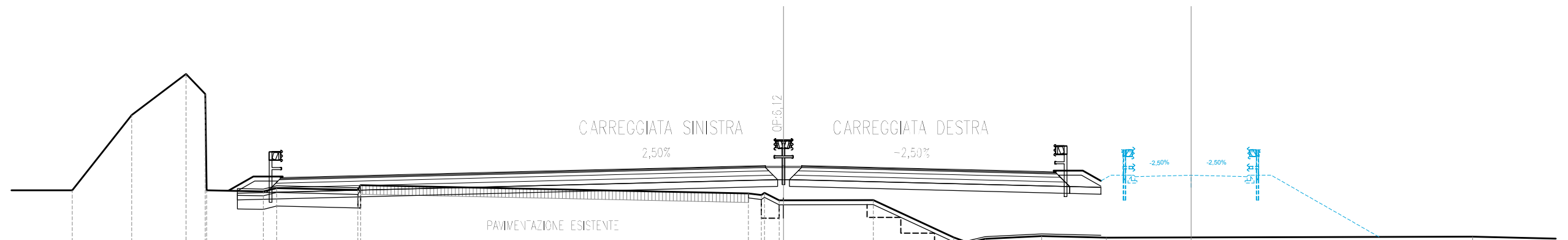
SCALA 1:200

Q.T.RIF. -15.000

QUOTE TERRENO	3.47	3.52	3.01	3.36	3.37	3.55	4.45	4.08	4.85	5.31	5.33	5.25	4.96	5.14	4.88	4.74	4.63	4.65	3.71	2.75	2.98	3.07	2.96	2.83	2.65
DIST.PARZIALI TERRENO	3.50	0.65	0.63	0.57	0.81	4.31	13.94	2.09	1.53	1.52	2.20	2.09	0.99	2.19	2.63	11.40	6.01								
QUOTE PROGETTO						5.78	5.96	6.05	6.15	6.16	6.15	6.14	6.16	6.15	6.05	5.96	5.88	5.67	5.73	5.67					
DIST.PARZIALI PROGETTO						7.01	3.75	3.75	0.70	0.80	0.80	0.70	3.75	3.75	3.00	3.60	2.50	2.50							

SEZIONE N. : 68
 QT. PROGETTO : 6.12
 DIST.PROG. : 1+119.15
 DIST.PREC. : 19.15
 DIST.SUCC. : 0.85

SEZIONE N. : 54
 QT. PROGETTO : 5.71
 DIST.PROG. : 0+673.27



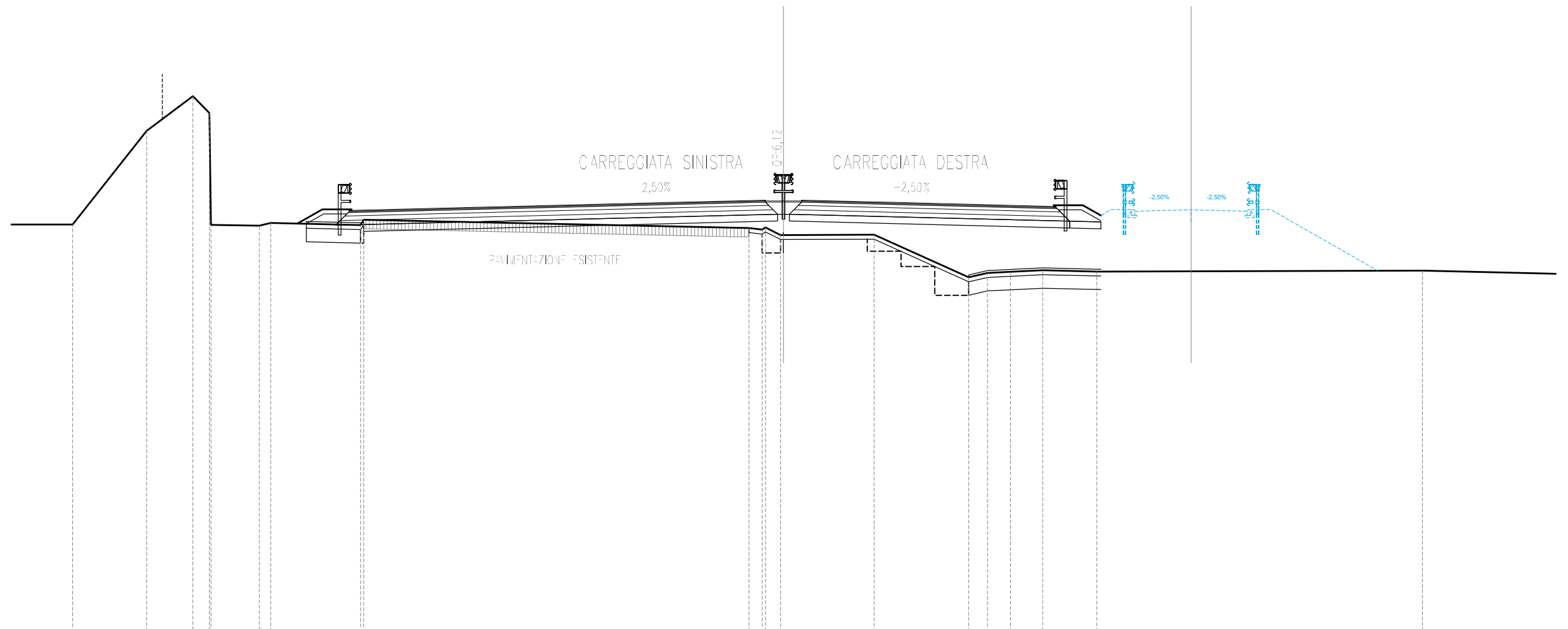
SCALA 1:200

Q.T.RIF. -14.000

QUOTE TERRENO	5.04	8.38	10.20	9.31	5.04	4.99	5.14	5.06	5.27	4.90	4.83	4.93	4.60	4.61	2.95	2.71	2.89	3.01	2.94	2.99
DIST.PARZIALI TERRENO	2.65	2.41	0.86	2.52	0.59	3.60	17.23	0.57	0.55	3.99	3.57	0.65	0.75	2.50	2.88	16.27	8.53			
QUOTE PROGETTO					5.60	5.94	6.03	6.12	6.14	6.12	6.12	6.14	6.12	6.03	5.94	5.86	5.65	5.71	5.65	
DIST.PARZIALI PROGETTO					13.25	3.75	3.75	0.70	0.80	0.80	0.70	3.75	3.75	3.00	3.60	2.50	2.50			

SEZIONE N. : 69
 QT. PROGETTO : 6.12
 DIST.PROG. : 1+120.00
 DIST.PREC. : 0.85
 DIST.SUCC. : 1.02

SEZIONE N. : 55
 QT. PROGETTO : 5.71
 DIST.PROG. : 0+674.11



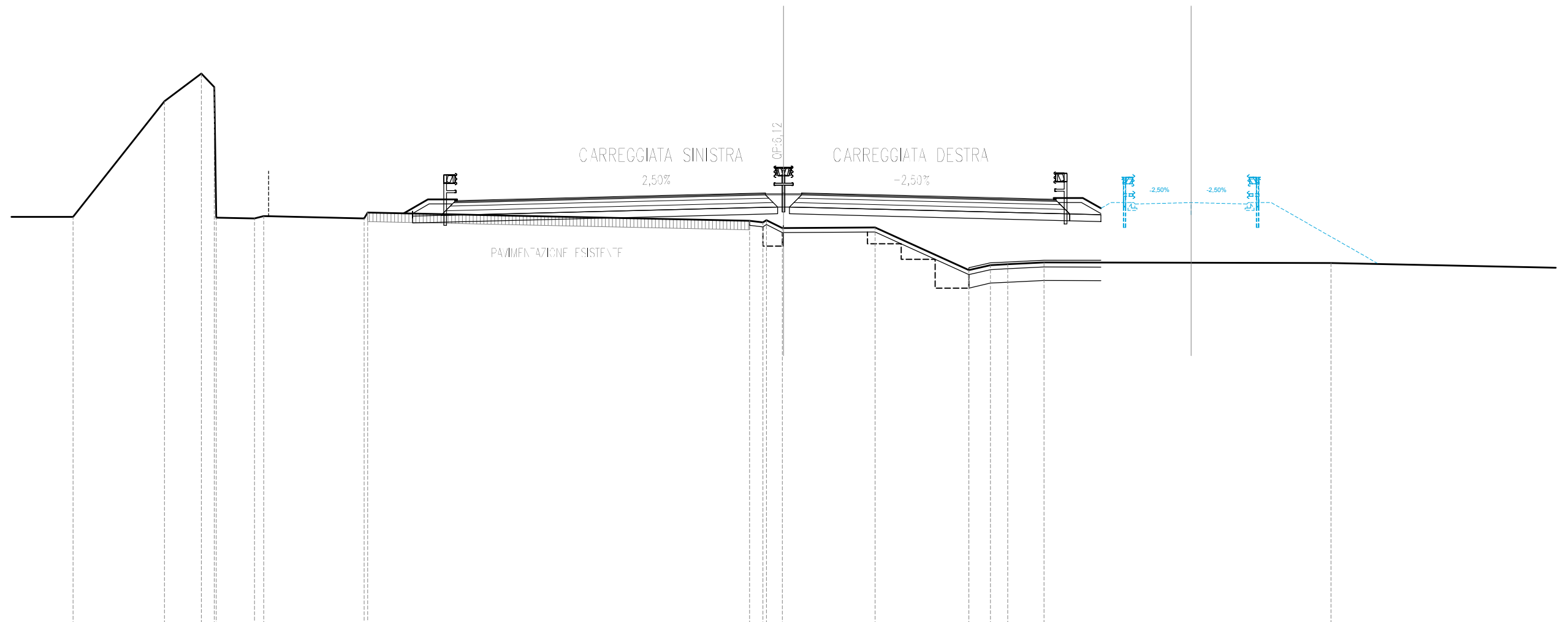
SCALA 1:200

QT.RIF. -13.000

QUOTE TERRENO	5.06	9.21	10.76	10.00	5.04	5.00	5.13	5.03	5.27	4.90	4.83	4.93	4.59	4.60	2.71	2.91	2.96	3.03	2.97	3.01
DIST.PARZIALI TERRENO	3.29	2.06	0.73	2.15	0.51	3.99	17.11	0.58	0.68	4.03	4.19	0.84	1.01	1.43	2.40	14.47	10.64			
QUOTE PROGETTO						5.68	5.94	6.03	6.12	6.14	6.12	6.12	6.14	6.12	6.03	5.94	5.86	5.65	5.71	5.65
DIST.PARZIALI PROGETTO						10.19	3.75	3.75	0.70	0.80	0.80	0.70	3.75	3.75	3.00	3.60	2.50	2.50		

SEZIONE N. : 70
 QT. PROGETTO : 6.12
 DIST.PROG. : 1+121.02
 DIST.PREC. : 1.02
 DIST.SUCC. : 18.98

SEZIONE N. : 56
 QT. PROGETTO : 5.71
 DIST.PROG. : 0+675.13



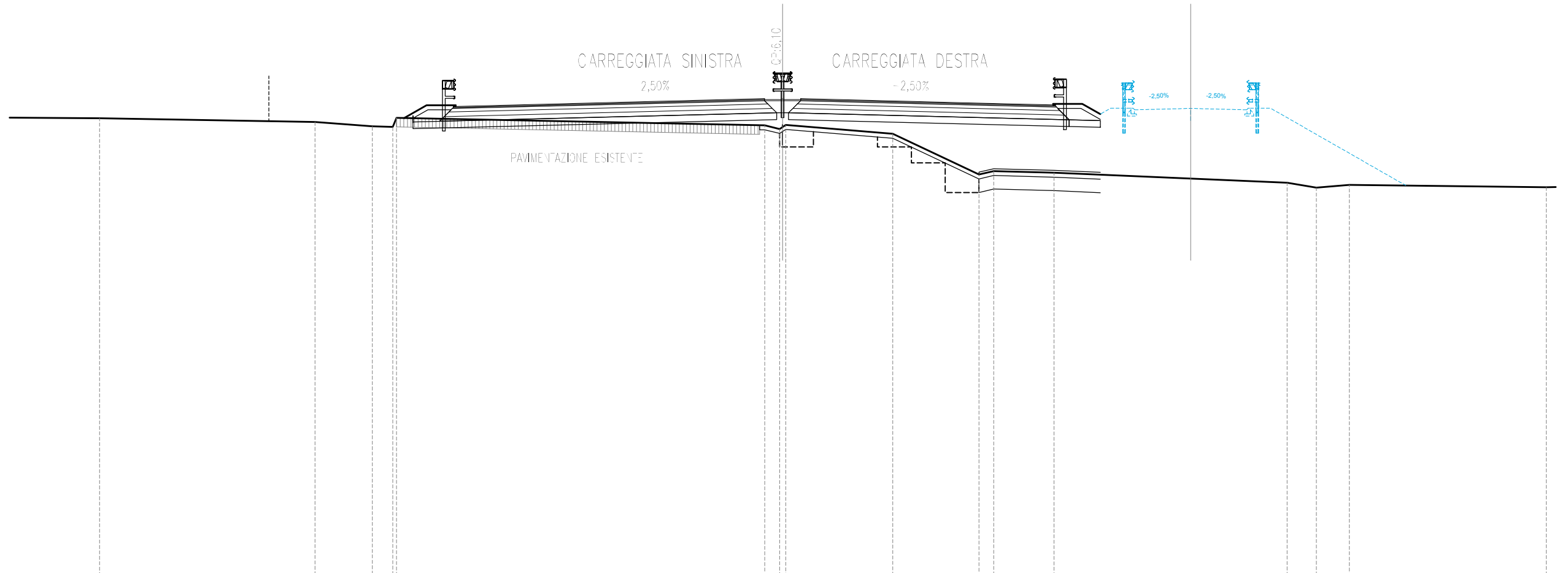
SCALA 1:200

QT.RIF. -13.000

QUOTE TERRENO	5.08	10.20	11.43	10.83	5.04	5.01	5.11	5.00	5.27	4.90	4.83	4.93	4.58	4.60	2.71	2.93	2.97	3.05	3.02	
DIST.PARZIALI TERRENO	4.06	1.63	0.58	1.71	4.46	16.96	0.60	0.70	4.07	4.16	0.96	0.77	1.61	12.75	14.56					
QUOTE PROGETTO						5.80	5.93	6.03	6.12	6.14	6.12	6.12	6.14	6.12	6.03	5.93	5.86	5.64	5.71	5.64
DIST.PARZIALI PROGETTO						5.50	3.75	3.75	0.70	0.80	0.80	0.70	3.75	3.75	3.00	3.60	2.50	2.50		

SEZIONE N. : 71
 QT. PROGETTO : 6.10
 DIST.PROG. : 1+140.00
 DIST.PREC. : 18.98
 DIST.SUCC. : 20.00

SEZIONE N. : 57
 QT. PROGETTO : 5.69
 DIST.PROG. : 0+694.15



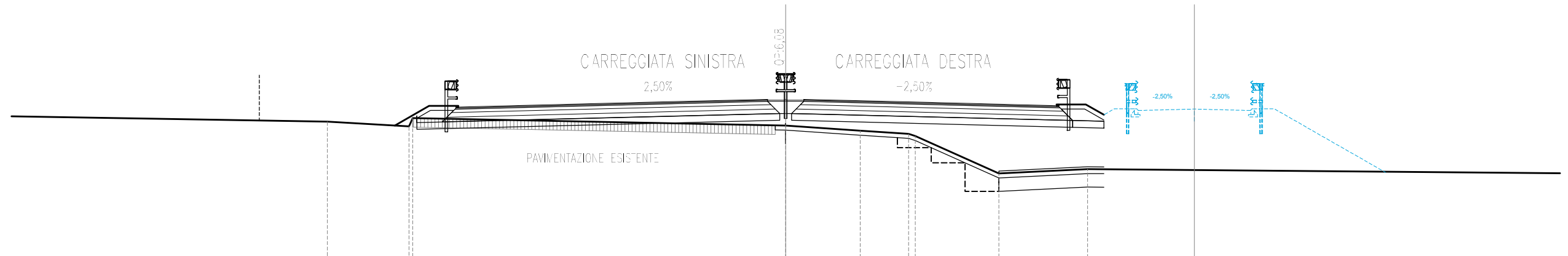
SCALA 1:200

QT.RIF. -15.000

QUOTE TERRENO	5.25	5.09	4.90	4.86	5.27	4.94	4.78	4.87	4.96	4.57	2.76	2.91	2.84	2.40	2.18	2.30	2.20
DIST.PARZIALI TERRENO	9.56	2.54	0.91	16.33	0.66	4.75	3.82	0.65	2.67	10.35	1.30	1.46	8.74				
QUOTE PROGETTO	5.78	5.92	6.01	6.10	6.12	6.10	6.10	6.12	6.10	6.01	5.92	5.84	5.63	5.69	5.63		
DIST.PARZIALI PROGETTO	5.50	3.75	3.75	0.70	0.80	0.80	0.70	0.70	3.75	3.75	3.00	3.60	2.50	2.50			

SEZIONE N. : 72
 QT. PROGETTO : 6.08
 DIST.PROG. : 1+160.00
 DIST.PREC. : 20.00
 DIST.SUCC. : 19.31

SEZIONE N. : 58
 QT. PROGETTO : 5.67
 DIST.PROG. : 0+714.18



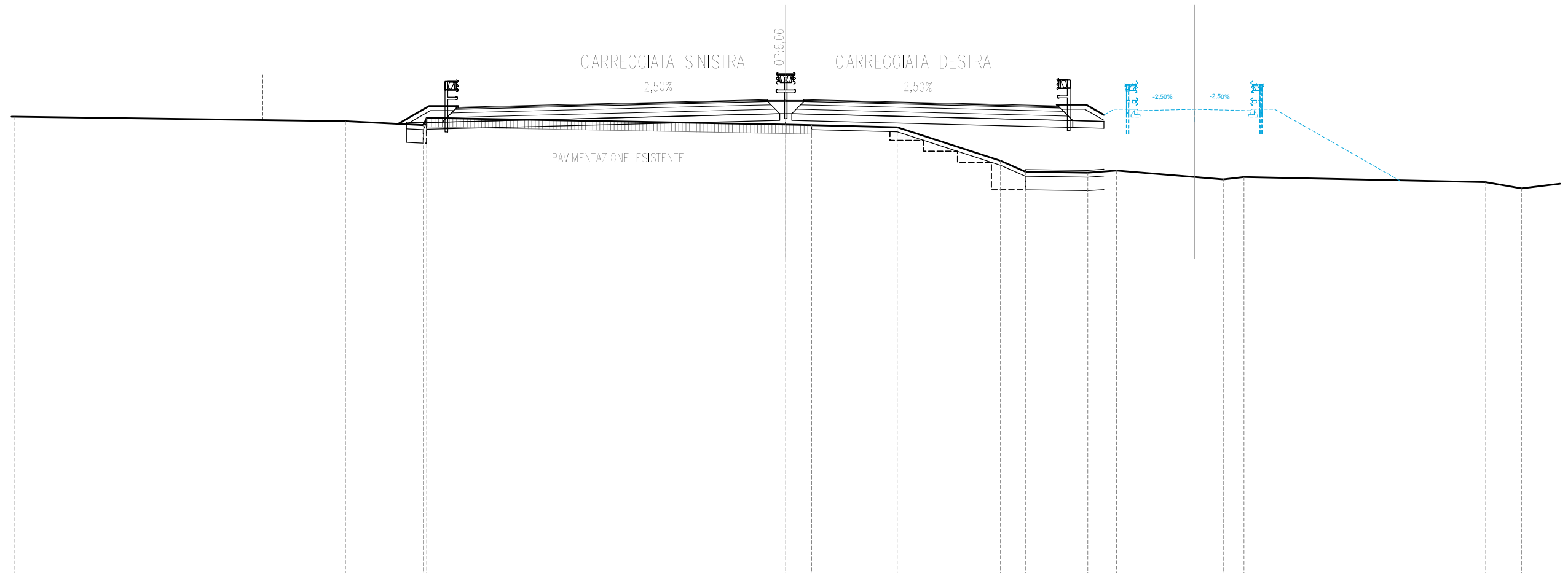
SCALA 1:200

Q.T.RIF. -15.000

QUOTE TERRENO	5.35	5.12	4.91 5.27	4.94	4.71	4.57 4.48	2.82	3.02										
DIST.PARZIALI TERRENO	14.14	3.62	16.53	3.30	2.15	3.70	3.93	21.57										
QUOTE PROGETTO			5.76	5.90	5.99	6.08 6.10 6.08 6.08 6.10 6.08	5.99	5.90	5.82	5.61	5.67	5.61						
DIST.PARZIALI PROGETTO			5.50	3.75	3.75	0.70 0.80 0.80 0.70	3.75	3.75	3.00	3.60	2.50	2.50						

SEZIONE N. : 73
 QT. PROGETTO : 6.06
 DIST.PROG. : 1+179.31
 DIST.PREC. : 19.31
 DIST.SUCC. : 13.10

SEZIONE N. : 59
 QT. PROGETTO : 5.65
 DIST.PROG. : 0+733.53



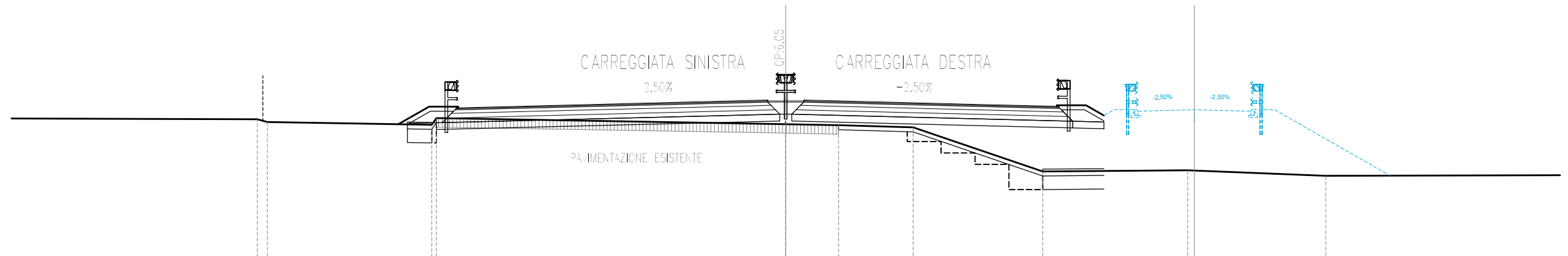
SCALA 1:200

QT.RIF. -15.000

QUOTE TERRENO	5.32		5.12	4.94 5.27		4.97	4.95	4.85		3.37	2.88	2.84	2.93		2.54	2.64		2.42	2.14
DIST.PARZIALI TERRENO		14.65	3.44		15.91	1.14	3.79	4.57	1.11	2.77	1.27	4.73	0.92	10.71			1.59	2.14	
QUOTE PROGETTO				5.74		5.88	5.97	6.06 6.08 6.06 6.06 6.08 6.06	5.97	5.88	5.80	5.59	5.65	5.59					
DIST.PARZIALI PROGETTO				5.50	3.75	3.75	0.70 0.80 0.80 0.70	3.75	3.75	3.00	3.60	2.50	2.50						

SEZIONE N. : 74
 QT. PROGETTO : 6.05
 DIST.PROG. : 1+192.41
 DIST.PREC. : 13.10
 DIST.SUCC. : 0.40

SEZIONE N. : 60
 QT. PROGETTO : 5.64
 DIST.PROG. : 0+746.63



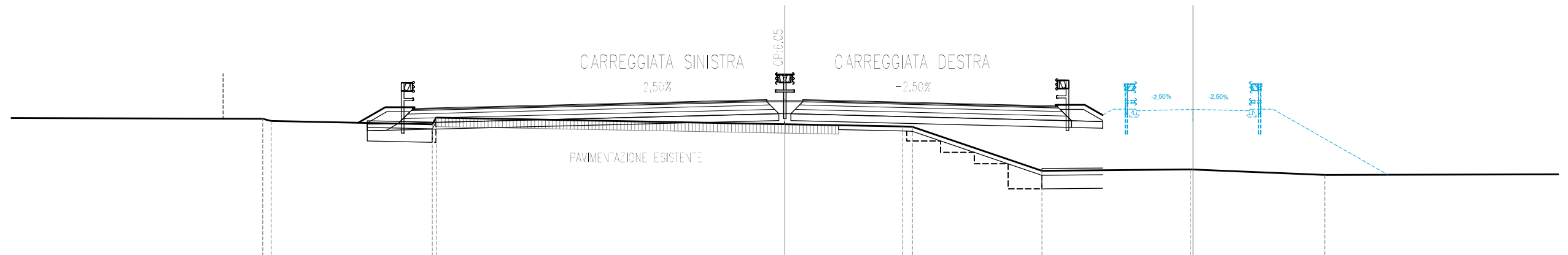
SCALA 1:200

QT.RIF. -15.000

QUOTE TERRENO		5.21	5.09		4.97	5.27		5.00	4.95	4.86		2.91		2.96		2.72				
DIST.PARZIALI TERRENO	17.42			7.29			15.48		2.34	3.30		5.75		6.42		6.11	15.30			
QUOTE PROGETTO					5.73		5.86	5.96	6.05	6.07	6.05	6.05	6.07	6.05	5.96	5.86	5.79	5.57	5.64	5.57
DIST.PARZIALI PROGETTO						5.50	3.75	3.75	0.70	0.80	0.80	0.70	0.70	3.75	3.75	3.00	3.60	2.50	2.50	

SEZIONE N. : 75
 QT. PROGETTO : 6.05
 DIST.PROG. : 1+192.81
 DIST.PREC. : 0.40
 DIST.SUCC. : 2.38

SEZIONE N. : 61
 QT. PROGETTO : 5.64
 DIST.PROG. : 0+747.03



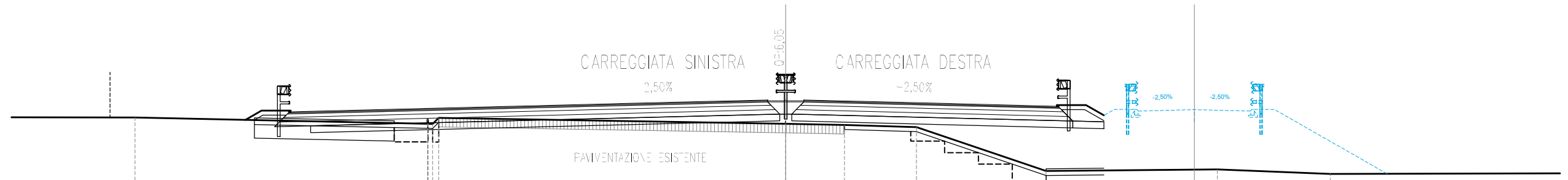
SCALA 1:200

QT.RIF. -15.000

QUOTE TERRENO		5.22 5.22 5.12		4.97 5.27				4.98		4.88 4.86		2.91		2.97		2.73	
DIST.PARZIALI TERRENO	12.33		7.14		15.46			5.23		5.75		6.59		5.96		15.23	
QUOTE PROGETTO				5.68		5.86	5.96	6.05 6.07 6.05 6.05 6.07 6.05	5.96	5.86	5.79	5.57	5.64	5.57			
DIST.PARZIALI PROGETTO			7.42		3.75	3.75	0.70 0.80 0.80 0.70	3.75	3.75	3.00	3.60	2.50	2.50				

SEZIONE N. : 76
 QT. PROGETTO : 6.05
 DIST.PROG. : 1+195.19
 DIST.PREC. : 2.38
 DIST.SUCC. : 4.81

SEZIONE N. : 62
 QT. PROGETTO : 5.63
 DIST.PROG. : 0+749.41



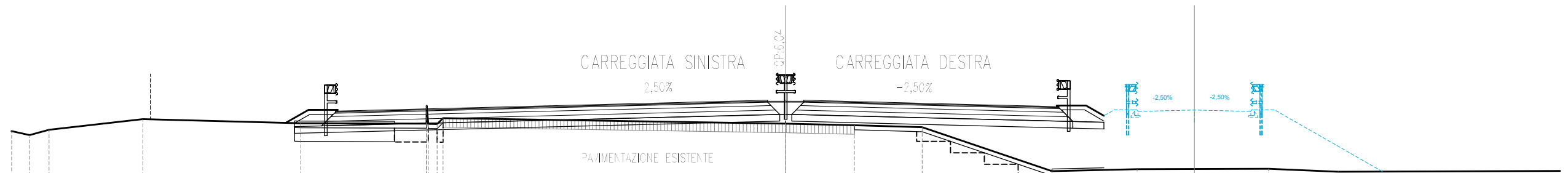
SCALA 1:200

Q.T.RIF. -15.000

QUOTE TERRENO	5.29		5.01	5.20	5.01	5.00	5.27	5.01	4.95	4.86		2.91		2.99		2.78		
DIST.PARZIALI TERRENO		12.96			15.37			2.60	3.19	5.75		7.58		5.00		14.80		
QUOTE PROGETTO		5.54			5.86	5.96	6.05	6.07	6.05	6.05	6.07	6.05	5.96	5.86	5.79	5.57	5.63	5.57
DIST.PARZIALI PROGETTO			12.92		3.75	3.75	0.70	0.80	0.80	0.70	3.75	3.75	3.00	3.60	2.50	2.50		

SEZIONE N. : 77
 QT. PROGETTO : 6.04
 DIST.PROG. : 1+200.00
 DIST.PREC. : 4.81
 DIST.SUCC. : 4.18

SEZIONE N. : 63
 QT. PROGETTO : 5.63
 DIST.PROG. : 0+754.22



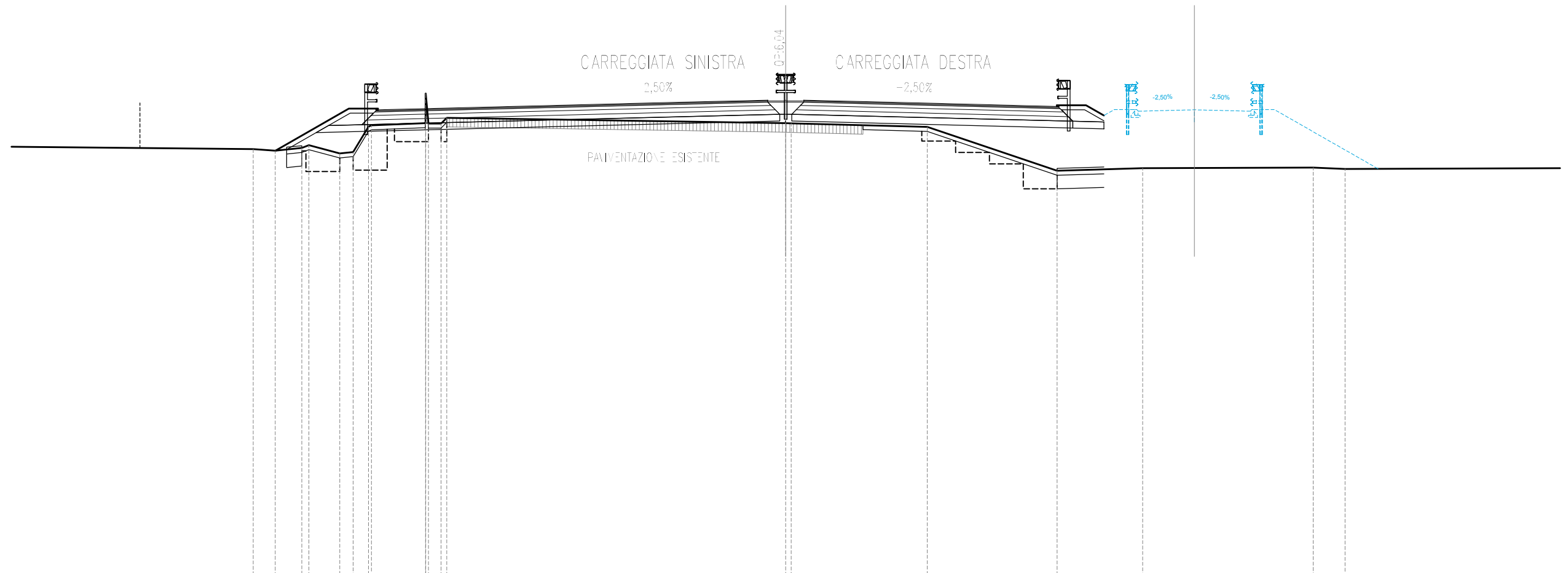
SCALA 1:200

QT.RIF. -15.000

QUOTE TERRENO	4.69	4.52	4.75	5.23	5.04	5.02	5.01	5.27	5.02	4.96	4.86	2.92	3.01	3.03	2.90				
DIST.PARZIALI TERRENO	0.79	0.87	4.16	7.00	5.56	15.18	3.04	3.01	5.75	3.77	5.82	3.08	13.93						
QUOTE PROGETTO					5.59	5.86	5.95	6.04	6.06	6.04	6.04	6.06	6.04	5.95	5.86	5.78	5.57	5.63	5.57
DIST.PARZIALI PROGETTO					10.84	3.75	3.75	0.70	0.80	0.80	0.70	0.80	3.75	3.75	3.00	3.60	2.50	2.50	

SEZIONE N. : 78
 QT. PROGETTO : 6.04
 DIST.PROG. : 1+204.18
 DIST.PREC. : 4.18
 DIST.SUCC. : 7.24

SEZIONE N. : 64
 QT. PROGETTO : 5.63
 DIST.PROG. : 0+758.40



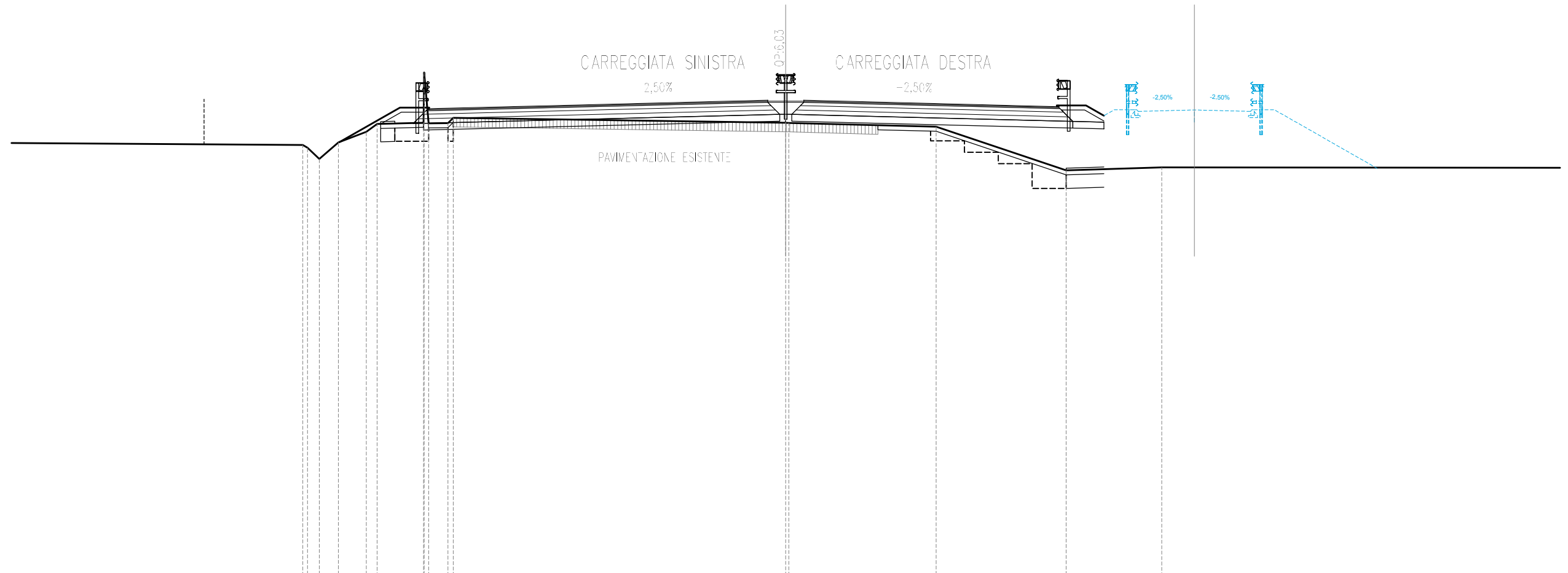
SCALA 1:200

QT.RIF. -15.000

QUOTE TERRENO		3.89	3.82	3.94	4.06	3.69	3.76	4.87	4.93	5.03	5.35	5.02	5.27	5.03	5.03		4.87		2.93		3.04		3.06	3.01			
DIST.PARZIALI TERRENO	18.18	0.98	1.17	1.36	0.60	0.68	2.39	0.57						15.02			6.03		5.75		3.78		7.55		1.41	13.32	
QUOTE PROGETTO							5.63										5.95		5.85		5.78		5.56		5.63	5.56	
DIST.PARZIALI PROGETTO								9.06									3.75		3.75		3.00		3.60		2.50	2.50	

SEZIONE N. : 79
 QT. PROGETTO : 6.03
 DIST.PROG. : 1+211.41
 DIST.PREC. : 7.24
 DIST.SUCC. : 7.50

SEZIONE N. : 65
 QT. PROGETTO : 5.62
 DIST.PROG. : 0+765.63



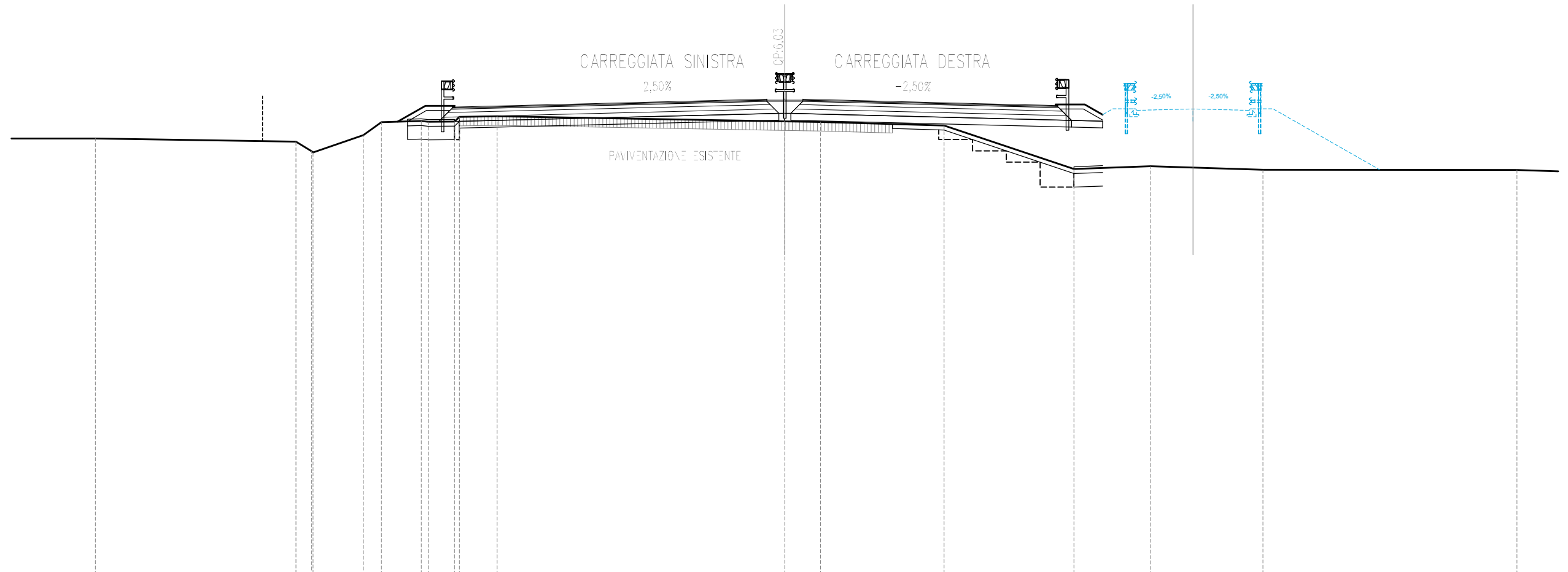
SCALA 1:200

QT.RIF. -15.000

QUOTE TERRENO		4.07	3.94	3.45	4.18	4.65	5.00	5.06	7.28	5.03	5.27	5.05	5.05	4.87	2.94	3.07					
DIST.PARZIALI TERRENO	22.87	0.52	0.85	1.24	2.06	0.96			14.73			6.52		5.76	4.24		26.39				
QUOTE PROGETTO						5.68		5.85	5.94	6.03	6.05	6.03	6.03	6.05	6.03	5.94	5.85	5.77	5.56	5.62	5.56
DIST.PARZIALI PROGETTO						6.79		3.75	3.75	0.70	0.80	0.80	0.70	3.75	3.75	3.00	3.60	2.50	2.50		

SEZIONE N. : 80
 QT. PROGETTO : 6.03
 DIST.PROG. : 1+218.91
 DIST.PREC. : 7.50
 DIST.SUCC. : 1.09

SEZIONE N. : 66
 QT. PROGETTO : 5.61
 DIST.PROG. : 0+773.13



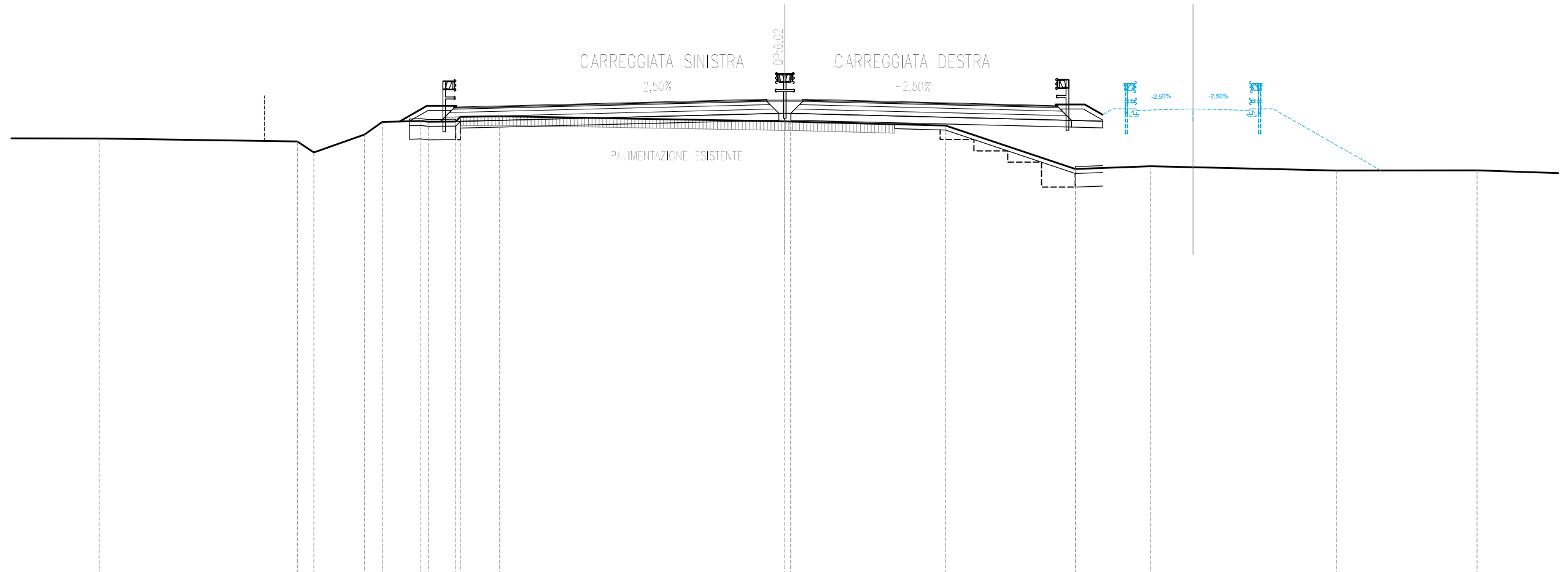
SCALA 1:200

QT.RIF. -15.000

QUOTE TERRENO	4.30	4.16	3.73	3.68	4.45	5.03	5.08	5.04	5.05	5.26	5.29	5.06	5.03	4.88	2.95	3.07	2.92	2.91			
DIST.PARZIALI TERRENO	8.90	0.70	2.23	0.80	1.76	1.16	1.68	12.76	1.58	5.48	5.76	3.39	4.99	11.26							
QUOTE PROGETTO							5.70	5.84	5.93	6.03	6.04	6.03	6.02	6.04	6.03	5.93	5.84	5.76	5.55	5.61	5.55
DIST.PARZIALI PROGETTO							5.64	3.75	3.75	0.70	0.80	0.80	0.70	3.75	3.75	3.00	3.60	2.50	2.50		

SEZIONE N. : 81
 QT. PROGETTO : 6.02
 DIST.PROG. : 1+220.00
 DIST.PREC. : 1.09
 DIST.SUCC. : 17.80

SEZIONE N. : 67
 QT. PROGETTO : 5.61
 DIST.PROG. : 0+774.22



SCALA 1:200

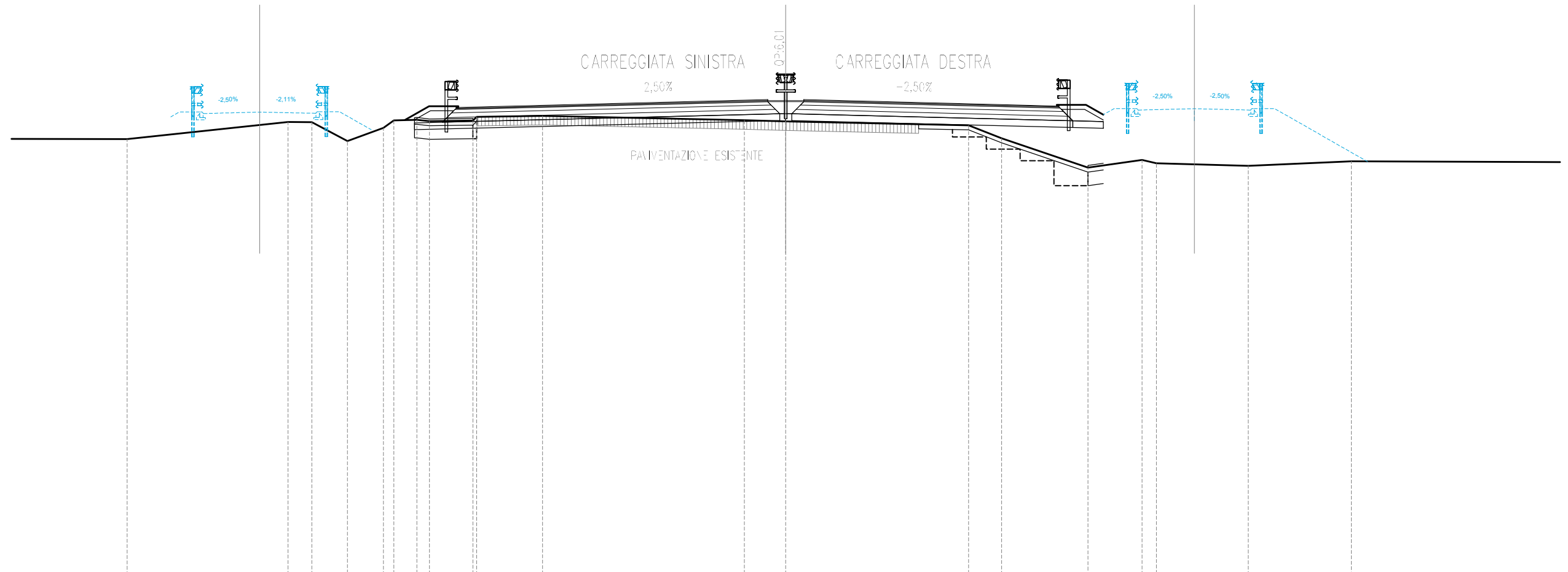
QT.RIF. -15.000

QUOTE TERRENO	4.31	4.17	3.69	4.47	5.03	5.08	5.04	5.05	5.26	5.29	5.06	5.06	4.88	2.95	3.07	2.89	2.89			
DIST.PARZIALI TERRENO	8.80	0.73	2.25	0.78	1.72	1.21	1.75	12.64	6.86	5.77	3.34	8.24	6.24	4.93						
QUOTE PROGETTO						5.70	5.84	5.93	6.02	6.04	6.02	6.02	6.04	6.02	5.93	5.84	5.76	5.55	5.61	5.55
DIST.PARZIALI PROGETTO						5.57	3.75	3.75	0.70	0.80	0.80	0.70	3.75	3.75	3.00	3.60	2.50	2.50		

SEZIONE N. : 9
 QT. PROGETTO : 5.47
 DIST.PROG. : 0+078.89

SEZIONE N. : 82
 QT. PROGETTO : 6.01
 DIST.PROG. : 1+237.80
 DIST.PREC. : 17.80
 DIST.SUCC. : 2.20

SEZIONE N. : 68
 QT. PROGETTO : 5.62
 DIST.PROG. : 0+792.02



SCALA 1:200

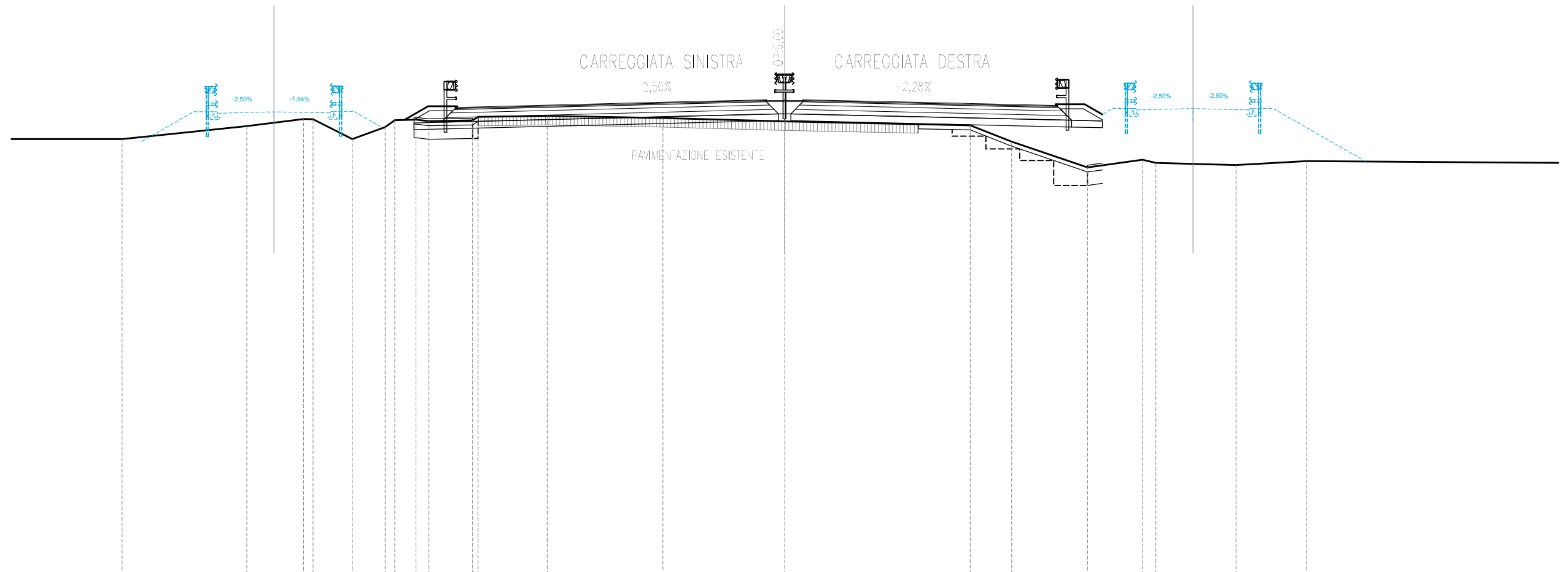
QT.RIF. -15.000

QUOTE TERRENO		4.28		5.03	5.03	4.19	4.77	5.10	5.13	5.07	5.09	5.26	5.30		5.11	5.06		4.89	4.31	3.01	3.35	3.20	3.09		3.29	
DIST.PARZIALI TERRENO		7.12		1.06	1.57	1.59	1.02	0.55	1.93	2.92		8.94		1.84		8.10		1.46	3.82	2.40	0.64	4.07		4.56		15.09
QUOTE PROGETTO		5.41	5.47	5.42					5.68		5.82	5.91	6.01	6.02	6.01	6.01	6.02	6.01	5.91	5.82	5.74	5.56	5.62	5.56		
DIST.PARZIALI PROGETTO		2.50	2.50		6.31				5.50		3.75	3.75	0.70	0.80	0.80	0.70	0.70	3.75	3.75	3.00	3.60	2.50	2.50			

SEZIONE N. : 10
 QT. PROGETTO : 5.48
 DIST.PROG. : 0+080.60

SEZIONE N. : 83
 QT. PROGETTO : 6.00
 DIST.PROG. : 1+240.00
 DIST.PREC. : 2.20
 DIST.SUCC. : 20.00

SEZIONE N. : 69
 QT. PROGETTO : 5.63
 DIST.PROG. : 0+794.22



SCALA 1:200

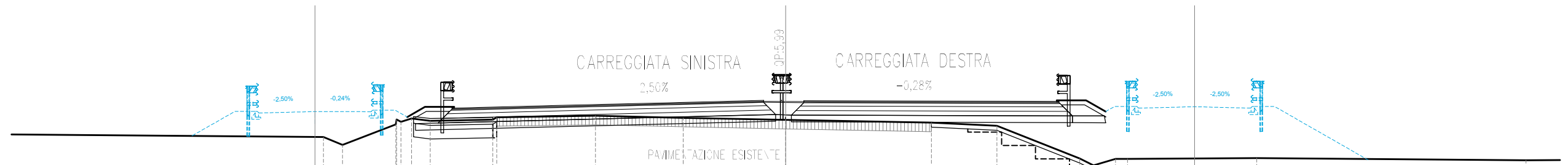
QT.RIF. -15.000

QUOTE TERRENO		4.28		4.85		5.17	5.15	4.27	4.81	5.14	5.07	5.10	5.26	5.31		5.21		5.06		4.88	4.16	3.02	3.36	3.22	3.13	3.30	
DIST.PARZIALI TERRENO	5.68		5.53	2.52	1.74	1.46	0.94	0.58	1.94	3.06		5.13		5.41	8.22		1.84	3.36	2.44	0.59	3.56		3.13		3.30		
QUOTE PROGETTO			5.42	5.48	5.43					5.68		5.82		5.91		6.00	6.02	6.00	6.00	6.02	6.00	5.92	5.83	5.77	5.57	5.63	5.57
DIST.PARZIALI PROGETTO			2.50	2.50		5.64			5.50		3.75	3.75	0.70	0.80	0.82	0.70	3.75	3.75	3.00	3.60	2.50	2.50					

SEZIONE N. : 11
 QT. PROGETTO : 5.51
 DIST.PROG. : 0+097.57

SEZIONE N. : 84
 QT. PROGETTO : 5.99
 DIST.PROG. : 1+260.00
 DIST.PREC. : 20.00
 DIST.SUCC. : 20.00

SEZIONE N. : 70
 QT. PROGETTO : 5.72
 DIST.PROG. : 0+814.23



SCALA 1:200

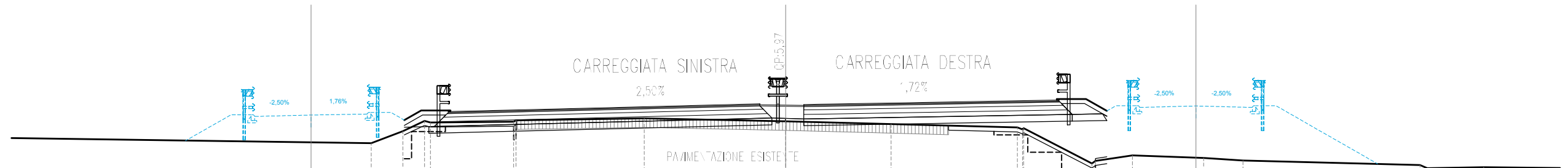
QT.RIF. -15.000

QUOTE TERRENO			4.38	4.03	4.94	5.16	5.05	5.20	5.10	5.15	5.26	5.32	5.23	5.14	5.02	4.88	3.43	3.12	3.41	3.41	3.44	3.35
DIST.PARZIALI TERRENO	23.42		0.84	2.36	0.83	2.77		4.37	3.89	4.54	6.45	2.90	3.67	0.61	0.98	0.53	5.72			11.93		
QUOTE PROGETTO		5.44	5.51	5.50	5.66		5.80	5.89	5.99	6.00	5.99	5.98	5.99	5.97	5.96	5.96	5.66	5.72	5.66			
DIST.PARZIALI PROGETTO		2.50	2.50	3.67	5.50		3.75	3.75	0.70	0.80	0.98	0.70	3.75	3.75	3.00	3.61	2.50	2.50				

SEZIONE N. : 12
 QT. PROGETTO : 5.49
 DIST.PROG. : 0+117.53

SEZIONE N. : 85
 QT. PROGETTO : 5.97
 DIST.PROG. : 1+280.00
 DIST.PREC. : 20.00
 DIST.SUCC. : 20.00

SEZIONE N. : 71
 QT. PROGETTO : 5.89
 DIST.PROG. : 0+834.27



SCALA 1:200

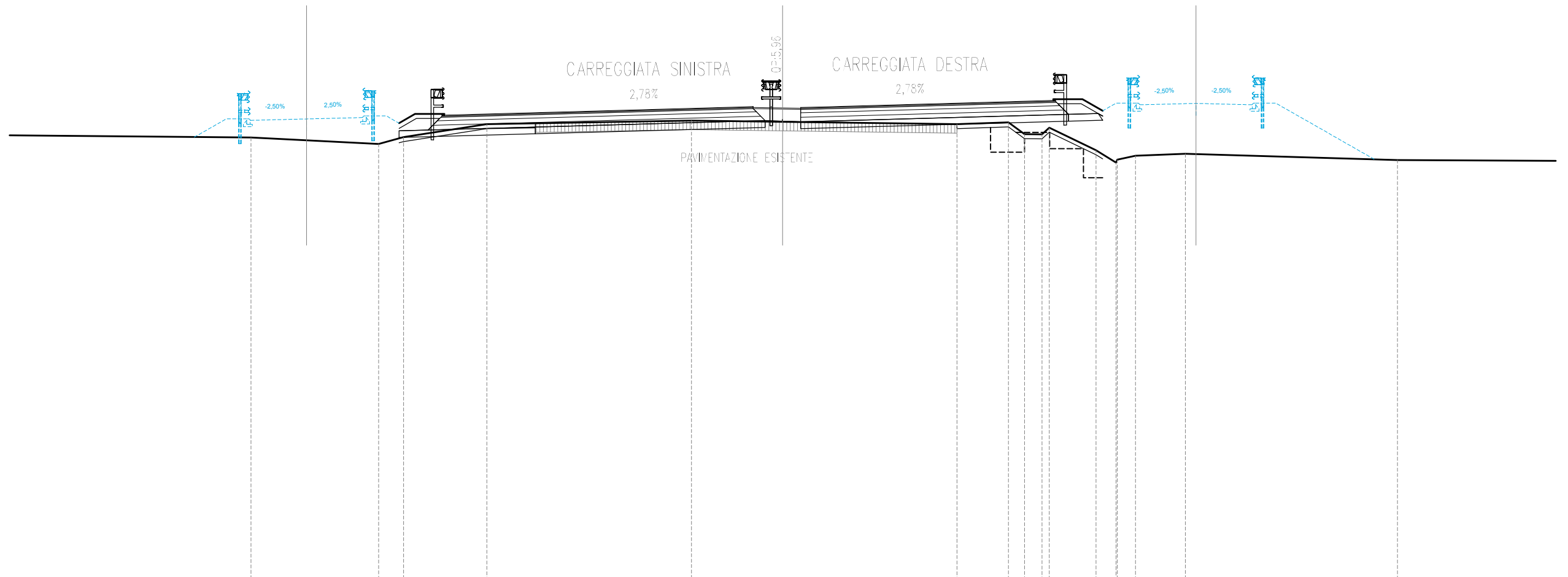
QT.RIF. -15.000

QUOTE TERRENO				4.24	4.78	5.23	5.16		5.19	5.25		5.34		5.21		5.09		4.94	4.85	4.90	3.34	3.46	3.70	3.59	3.48		3.28	3.14	3.18
DIST.PARZIALI TERRENO	18.47			1.40	0.96		3.69				5.68			6.27		4.66		5.60		3.02	1.64	3.15	1.74		7.85		2.51		
QUOTE PROGETTO		5.42	5.49	5.53			5.64			5.78		5.87		5.97	5.98	5.97	5.96	5.95	5.97		6.03	6.09	6.15		5.82	5.89	5.82		
DIST.PARZIALI PROGETTO		2.50	2.50	3.69			5.50			3.75		3.75		0.70	0.80	1.15	0.70		3.75		3.75	3.00	3.67	2.50	2.50				

SEZIONE N. : 13
 QT. PROGETTO : 5.43
 DIST.PROG. : 0+137.41

SEZIONE N. : 86
 QT. PROGETTO : 5.96
 DIST.PROG. : 1+300.00
 DIST.PREC. : 20.00
 DIST.SUCC. : 20.00

SEZIONE N. : 72
 QT. PROGETTO : 6.12
 DIST.PROG. : 0+854.32



SCALA 1:200

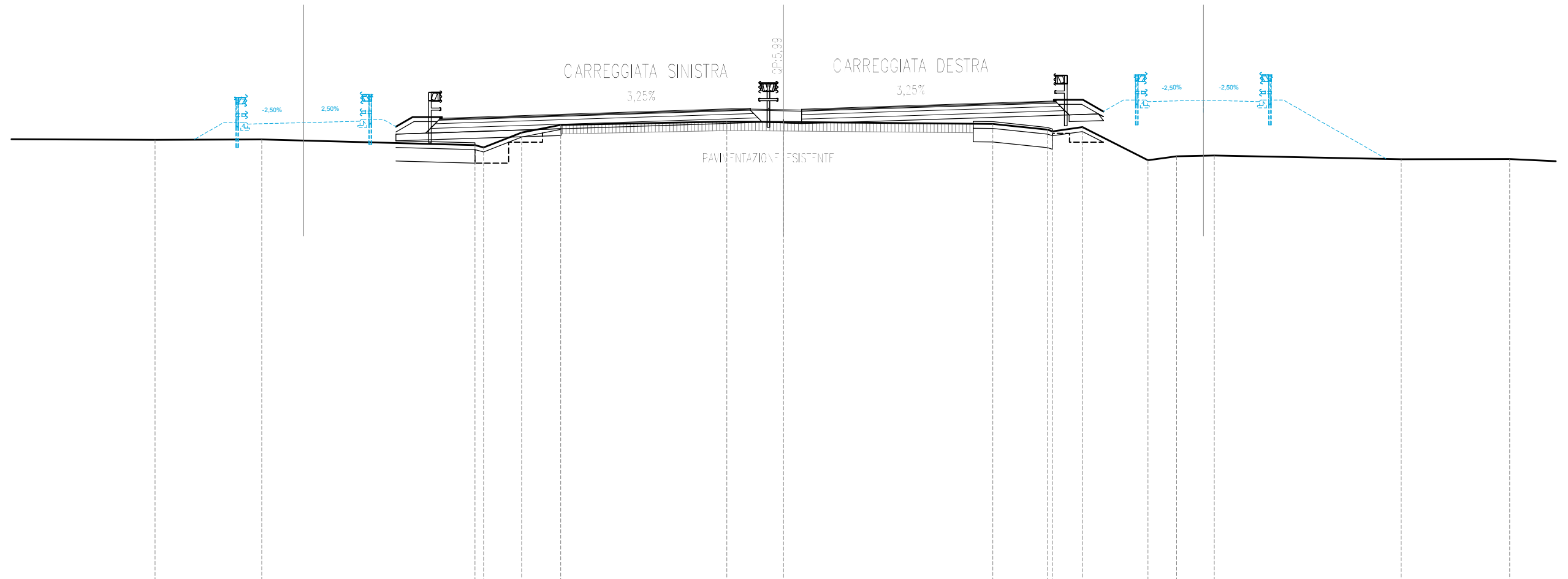
QT.RIF. -15.000

QUOTE TERRENO			4.60		4.32	4.63		5.20		5.35		5.30		5.20	5.28	4.76	4.74	5.04	4.04	3.50	3.82	3.80		3.88			3.60
DIST.PARZIALI TERRENO	19.45		5.66	1.10	3.69		9.08		4.04		7.73		2.29	0.71	0.78	2.08	0.89	0.81	2.22		9.41		8.01				
QUOTE PROGETTO		5.37	5.43	5.49	5.60		5.75	5.86		5.96	5.98	5.96	5.94	5.96	6.07	6.17	6.25		6.06	6.12		6.06					
DIST.PARZIALI PROGETTO		2.50	2.50	3.62	5.50		3.75	3.75		0.70	0.80	1.31	0.70	3.75	3.75	3.00	3.84		2.50	2.50							

SEZIONE N. : 14
 QT. PROGETTO : 5.37
 DIST.PROG. : 0+157.15

SEZIONE N. : 87
 QT. PROGETTO : 5.99
 DIST.PROG. : 1+320.00
 DIST.PREC. : 20.00
 DIST.SUCC. : 20.00

SEZIONE N. : 73
 QT. PROGETTO : 6.37
 DIST.PROG. : 0+874.40



SCALA 1:200

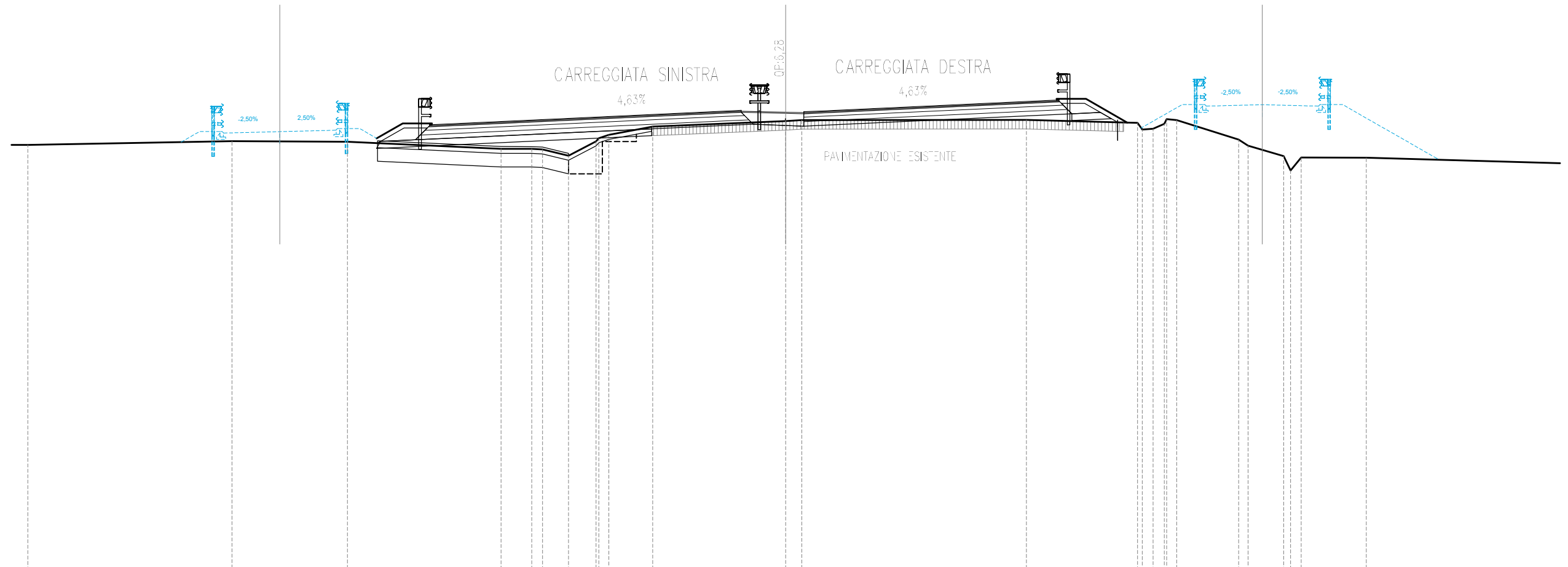
QT.RIF. -15.000

QUOTE TERRENO		4.60		4.63			4.37	4.27	4.93	5.27			5.42	5.40			5.32	5.06	4.99	5.17	3.70	3.87	3.91		3.74		3.75
DIST.PARZIALI TERRENO		4.74		9.47		1.69	1.73		7.38		2.52		9.29		2.43	1.33	2.91	1.26	1.67		8.31		4.81				
QUOTE PROGETTO			5.31	5.37	5.43	5.57			5.75	5.87		5.99	6.01	5.99	5.99	5.97	5.99		6.11	6.24	6.33		6.31	6.37	6.31		
DIST.PARZIALI PROGETTO			2.50	2.50	3.64		5.50		3.75	3.75		0.70	0.80	1.48	0.70	3.75	3.75	3.00	4.15	2.50	2.50						

SEZIONE N. : 17
 QT. PROGETTO : 5.37
 DIST.PROG. : 0+216.20

SEZIONE N. : 90
 QT. PROGETTO : 6.28
 DIST.PROG. : 1+380.00
 DIST.PREC. : 20.00
 DIST.SUCC. : 20.00

SEZIONE N. : 76
 QT. PROGETTO : 6.56
 DIST.PROG. : 0+934.62



SCALA 1:200

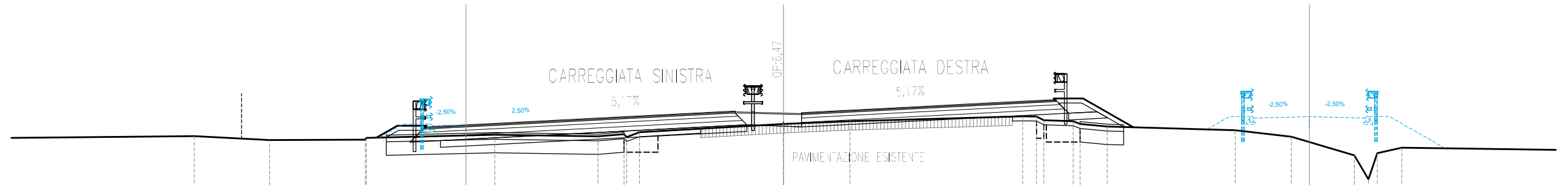
QT.RIF. -14.000

QUOTE TERRENO	4.78		4.95	4.92		4.61	4.60	4.58	4.30	4.93	5.08	5.22	5.59		5.84	5.88		5.89		5.76	5.46	5.49	5.71	5.92	5.87		5.02	4.75	4.28	3.65	4.22		4.22
DIST.PARZIALI TERRENO		9.04		5.11		6.81	1.36	1.16	1.22	1.94		5.89	0.71		9.95		4.93			0.48	0.49	0.71	2.75		1.58			2.88		11.45			
QUOTE PROGETTO			5.30	5.37	5.43	5.68		5.93		6.11		6.28	6.31	6.28	6.28	6.25	6.28		6.45	6.63	6.77		6.50		6.56		6.50						
DIST.PARZIALI PROGETTO			2.50	2.50	4.24	5.50		3.75		3.75	0.70	0.80	1.97	0.70	3.75	3.75	3.00		6.62		2.50		2.50										

SEZIONE N. : 42
 QT. PROGETTO : 5.89
 DIST.PROG. : 0+471.38

SEZIONE N. : 92
 QT. PROGETTO : 6.47
 DIST.PROG. : 1+402.97
 DIST.PREC. : 2.97
 DIST.SUCC. : 17.03

SEZIONE N. : 78
 QT. PROGETTO : 6.25
 DIST.PROG. : 0+957.60



SCALA 1:200

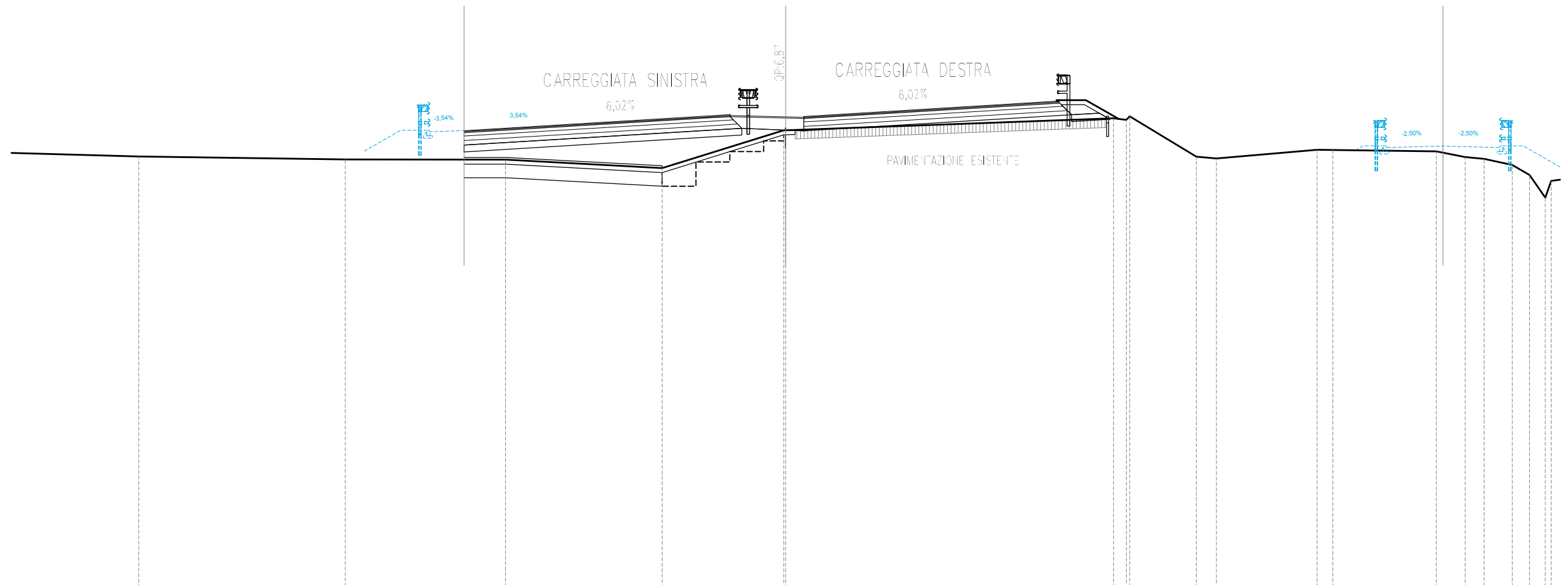
QT.RIF. -14.000

QUOTE TERRENO		5.39	5.22	5.24 5.31	5.45	5.38	5.48 5.35 5.57	5.93	6.06		6.27 6.26 6.09	6.05 5.93	5.82	5.65	5.36	4.54 3.47 4.63	4.88
DIST.PARZIALI TERRENO		3.35	4.25	5.71	4.58	1.16	0.57 6.40	2.95	7.67	0.62	1.30	1.20	5.69	2.49	2.80	0.63 1.09	11.74
QUOTE PROGETTO				5.80 5.85 5.89	6.08	6.28	6.47 6.51 6.47 6.47	6.44 6.47	6.67	6.86	7.01			6.19	6.25	6.19	
DIST.PARZIALI PROGETTO				1.50	3.75	3.75	3.75	0.70 0.80	2.16	0.70	3.75	3.75	3.00	8.86	2.50	2.50	

SEZIONE N. : 40
 QT. PROGETTO : 6.20
 DIST.PROG. : 0+434.92

SEZIONE N. : 94
 QT. PROGETTO : 6.87
 DIST.PROG. : 1+440.00
 DIST.PREC. : 20.00
 DIST.SUCC. : 4.80

SEZIONE N. : 80
 QT. PROGETTO : 5.52
 DIST.PROG. : 0+994.73



SCALA 1:200

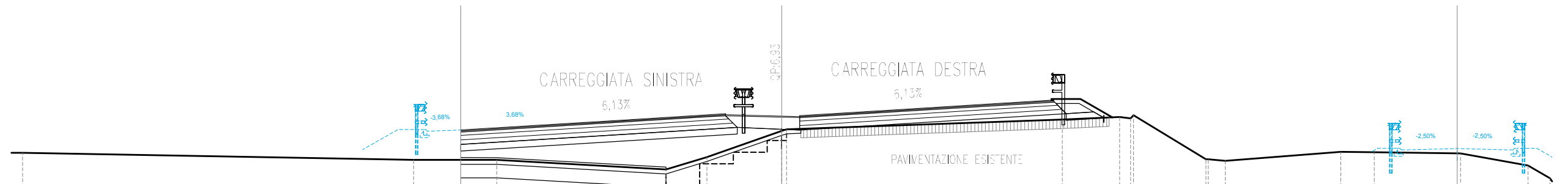
QT.RIF. -14.000

QUOTE TERRENO	5.06	4.93	4.92	4.55	6.22	6.22	6.75	6.68	6.84	5.05	4.97	5.36	5.35	5.29	5.03	4.95	4.68	4.24	3.24
DIST.PARZIALI TERRENO	7.75	9.15	7.10	6.93	5.38	14.52	0.57	2.95	0.89	4.47	0.69	4.59	1.28	0.84	1.24	0.77	4.24	0.69	
QUOTE PROGETTO			6.15	6.20	6.42	6.64	6.87	6.91	6.87	6.87	6.83	6.87	7.10	7.32	7.50	5.46	5.52	5.46	
DIST.PARZIALI PROGETTO			1.50	3.59	3.75	3.75	0.70	0.80	2.46	0.70	3.75	3.75	3.00	14.62	2.50	2.50			

SEZIONE N. : 39
 QT. PROGETTO : 6.25
 DIST.PROG. : 0+430.20

SEZIONE N. : 95
 QT. PROGETTO : 6.93
 DIST.PROG. : 1+444.80
 DIST.PREC. : 4.80
 DIST.SUCC. : 15.20

SEZIONE N. : 81
 QT. PROGETTO : 5.42
 DIST.PROG. : 0+999.55



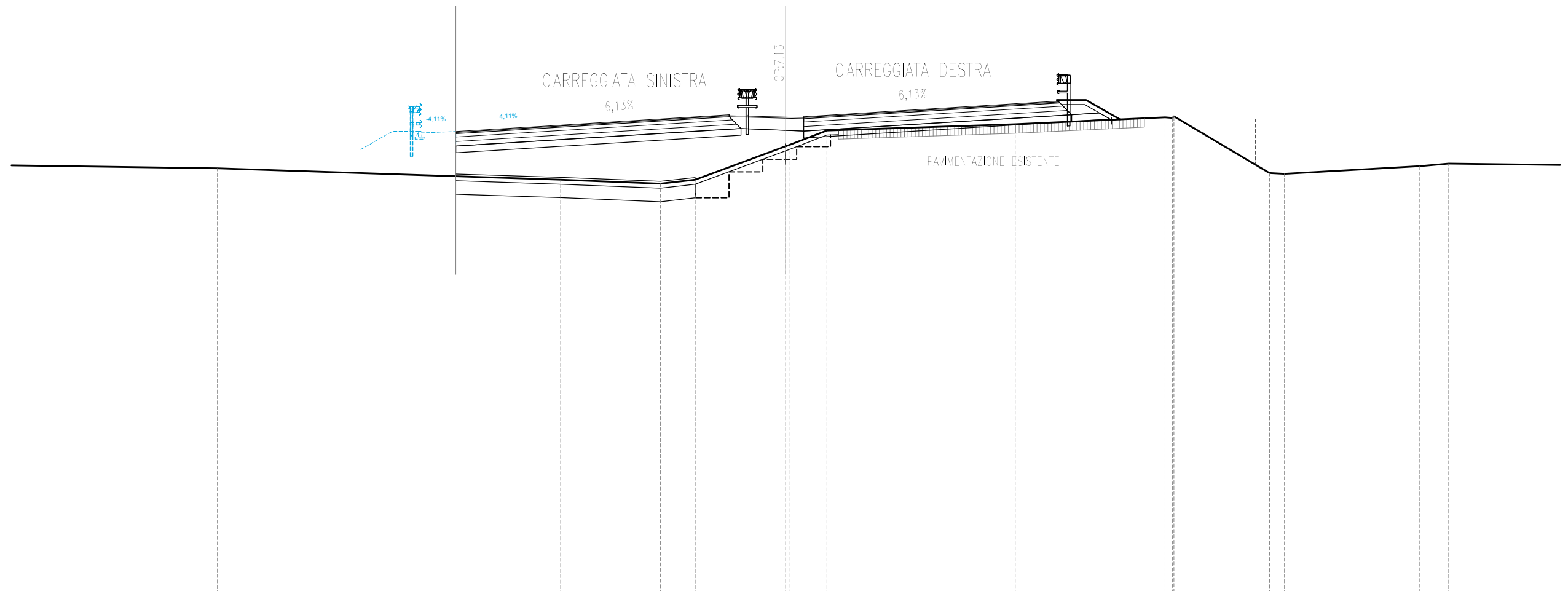
SCALA 1:200

QT.RIF. -14.000

QUOTE TERRENO	5.23		4.92	4.92		4.49	5.05	6.21	6.28		6.71	6.83	6.76	6.90	4.94	4.94	4.88		5.28	5.26		5.21	4.67
DIST.PARZIALI TERRENO		17.41	3.70		7.54	1.82	3.33			12.28	2.55	0.19	3.23	0.76	5.14	1.49	3.84		3.01	0.97			
QUOTE PROGETTO			6.20	6.25	6.47	6.70	6.93	6.97	6.93	6.89	6.93	7.16	7.39	7.57					5.36	5.42	5.36		
DIST.PARZIALI PROGETTO			1.50	3.60	3.75	3.75	0.70	0.80	2.50	0.70	3.75	3.75	3.00		15.57				2.50	2.50			

SEZIONE N. : 38
 QT. PROGETTO : 6.43
 DIST.PROG. : 0+415.27

SEZIONE N. : 96
 QT. PROGETTO : 7.13
 DIST.PROG. : 1+460.00
 DIST.PREC. : 15.20
 DIST.SUCC. : 20.00



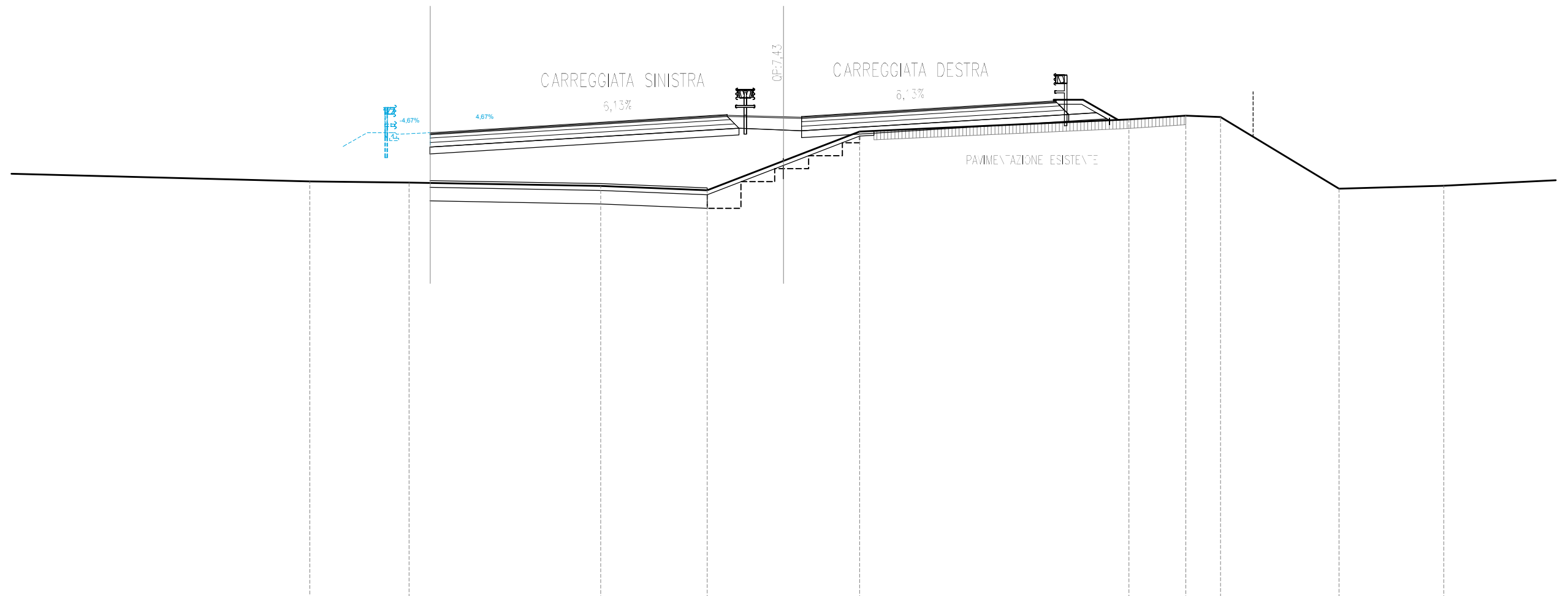
SCALA 1:200

QT.RIF. -14.000

QUOTE TERRENO		4.80			4.30	4.13	4.30	5.78	5.84	6.48		6.76		7.07	7.04	7.10	4.60	4.57	4.90	5.02
DIST.PARZIALI TERRENO	15.49		15.20		4.41	1.54	4.01	1.68		8.34		6.65		4.24	0.56		5.99		1.29	5.50
QUOTE PROGETTO			6.37	6.43	6.67	6.90	7.13	7.18	7.13	7.13	7.09	7.13	7.36	7.59	7.78					
DIST.PARZIALI PROGETTO			1.50	3.92	3.75	3.75	0.70	0.80	2.50	0.70	3.75	3.75	3.00							

SEZIONE N. : 37
 QT. PROGETTO : 6.66
 DIST.PROG. : 0+395.60

SEZIONE N. : 97
 QT. PROGETTO : 7.43
 DIST.PROG. : 1+480.00
 DIST.PREC. : 20.00
 DIST.SUCC. : 20.00



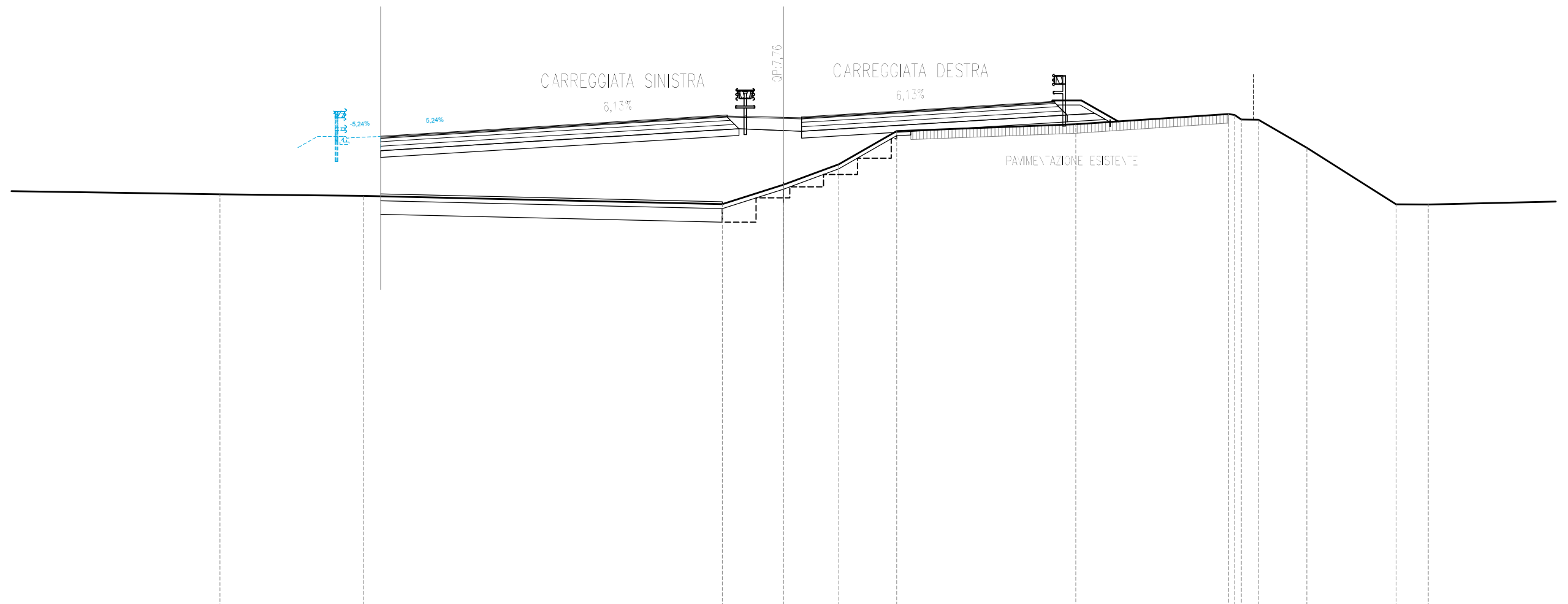
SCALA 1:200

QT.RIF. -14.000

QUOTE TERRENO		4.50	4.45		4.30	4.11	5.42	6.72		7.26	7.42	7.36		4.18	4.31	
DIST.PARZIALI TERRENO	15.04	4.40		8.51	4.74	3.39	3.38		11.96	2.53	1.54	5.26	4.65	6.14		
QUOTE PROGETTO			6.59	6.66	6.66	6.97	7.20	7.43	7.47	7.43	7.43	7.39	7.43	7.66	7.89	8.07
DIST.PARZIALI PROGETTO			1.48	4.99	3.75	3.75	0.70	0.80	2.50	0.70	3.75	3.75	3.00			

SEZIONE N. : 36
 QT. PROGETTO : 6.86
 DIST.PROG. : 0+375.88

SEZIONE N. : 98
 QT. PROGETTO : 7.76
 DIST.PROG. : 1+500.00
 DIST.PREC. : 20.00
 DIST.SUCC. : 20.00



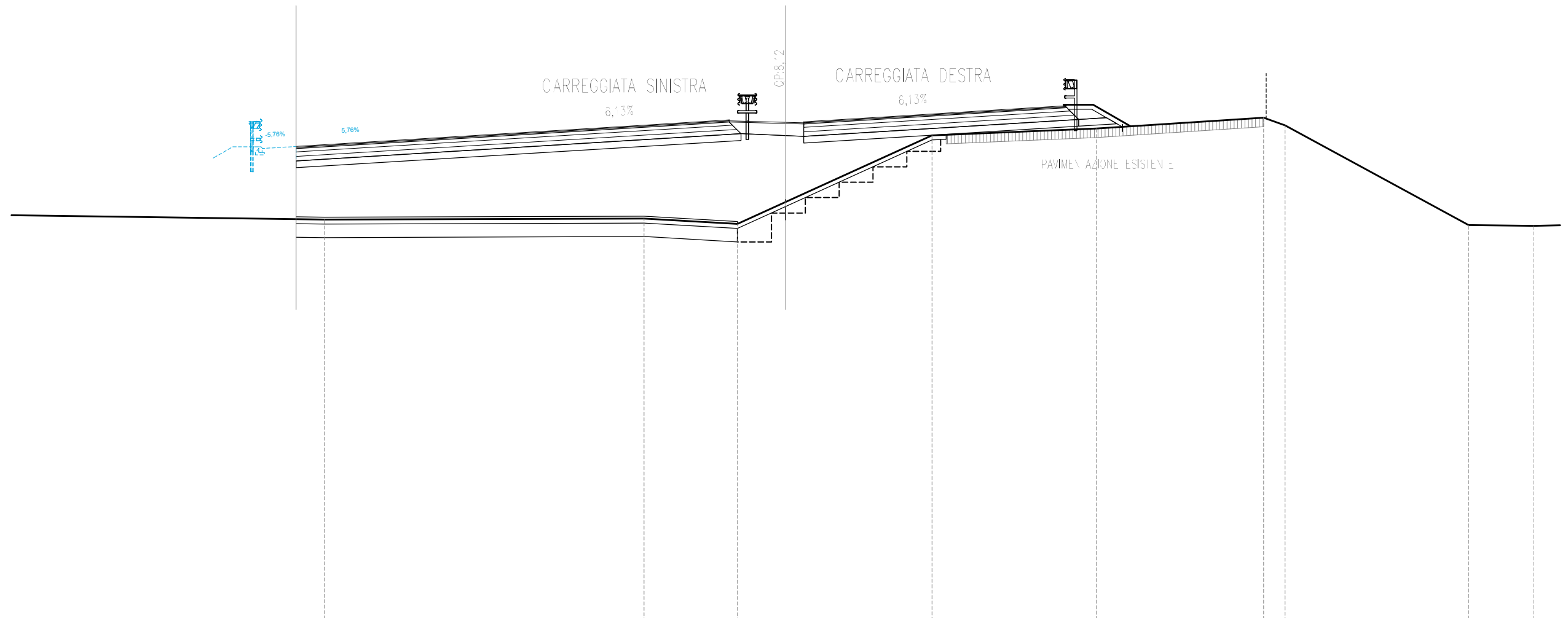
SCALA 1:200

QT.RIF. -14.000

QUOTE TERRENO		4.29		4.22				3.85	4.71	5.62	7.09		7.39		7.84	7.81	7.61	7.60	6.34	3.84	3.83
DIST.PARZIALI TERRENO	13.11		6.39			15.93		2.72	2.45	2.57		7.96		6.78		0.76	2.15		3.97	1.43	
QUOTE PROGETTO			6.78	6.86		7.30	7.53	7.76	7.80	7.76	7.76	7.72	7.76	7.99	8.22	8.40					
DIST.PARZIALI PROGETTO			1.50	7.20		3.75	3.75	0.70	0.80	2.50	0.70	3.75	3.75	2.94							

SEZIONE N. : 35
 QT. PROGETTO : 6.99
 DIST.PROG. : 0+355.99

SEZIONE N. : 99
 QT. PROGETTO : 8.12
 DIST.PROG. : 1+520.00
 DIST.PREC. : 20.00
 DIST.SUCC. : 8.31



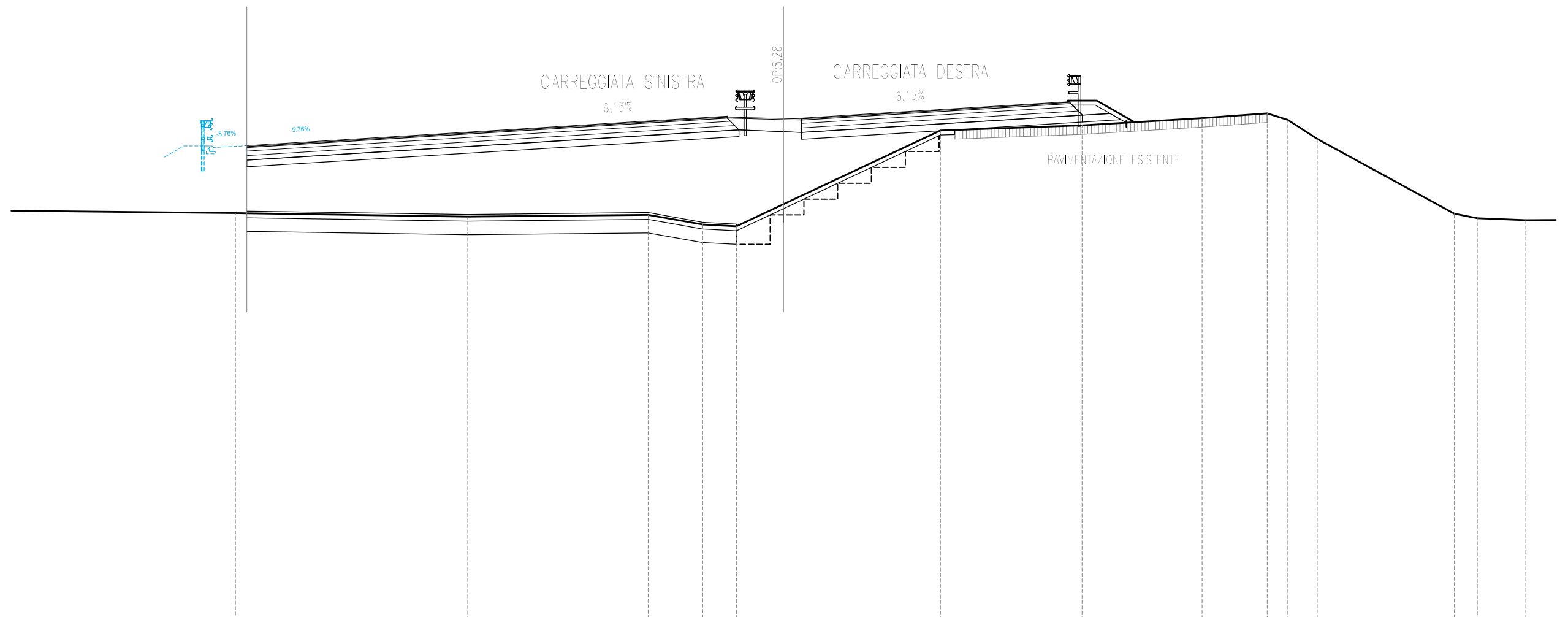
SCALA 1:200

QT.RIF. -14.000

QUOTE TERRENO		3.75		3.80	3.56	4.53		7.48		7.78		8.27	7.93		3.50	3.47
DIST.PARZIALI TERRENO	17.64		14.16	4.14	2.14	6.48	7.29	7.41	0.95	8.13	2.89					
QUOTE PROGETTO		6.90	6.99		7.66	7.89	8.12	8.17	8.12	8.08	8.12	8.35	8.58	8.79		
DIST.PARZIALI PROGETTO		1.50	10.99	3.75	3.75	0.70	0.80	2.50	0.70	3.75	3.75	3.31				

SEZIONE N. : 34
 QT. PROGETTO : 7.02
 DIST.PROG. : 0+347.63

SEZIONE N. : 100
 QT. PROGETTO : 8.28
 DIST.PROG. : 1+528.31
 DIST.PREC. : 8.31
 DIST.SUCC. : 2.59




SCALA 1:200

QT.RIF. -14.000

QUOTE TERRENO		4.02		3.86		3.94	3.51	3.44	4.42		7.69		7.92		8.24	8.44	8.16	7.31		3.99	3.79	3.71		
DIST.PARZIALI TERRENO			10.31		8.01		2.42	1.50	2.10		6.97		6.29		5.33	2.89	0.92	1.31		6.09	1.02	2.16		
QUOTE PROGETTO		6.93	7.02		7.82		8.05	8.28	8.33	8.28	8.24	8.28		8.51		8.74		8.97						
DIST.PARZIALI PROGETTO		1.50		13.14		3.75		3.75	0.70	0.80	2.50	0.70	3.75		3.75		3.62							

SEZIONE N. : 33
 QT. PROGETTO : 7.02
 DIST.PROG. : 0+347.40

SEZIONE N. : 101
 QT. PROGETTO : 8.34
 DIST.PROG. : 1+530.90
 DIST.PREC. : 2.59
 DIST.SUCC. : 5.37



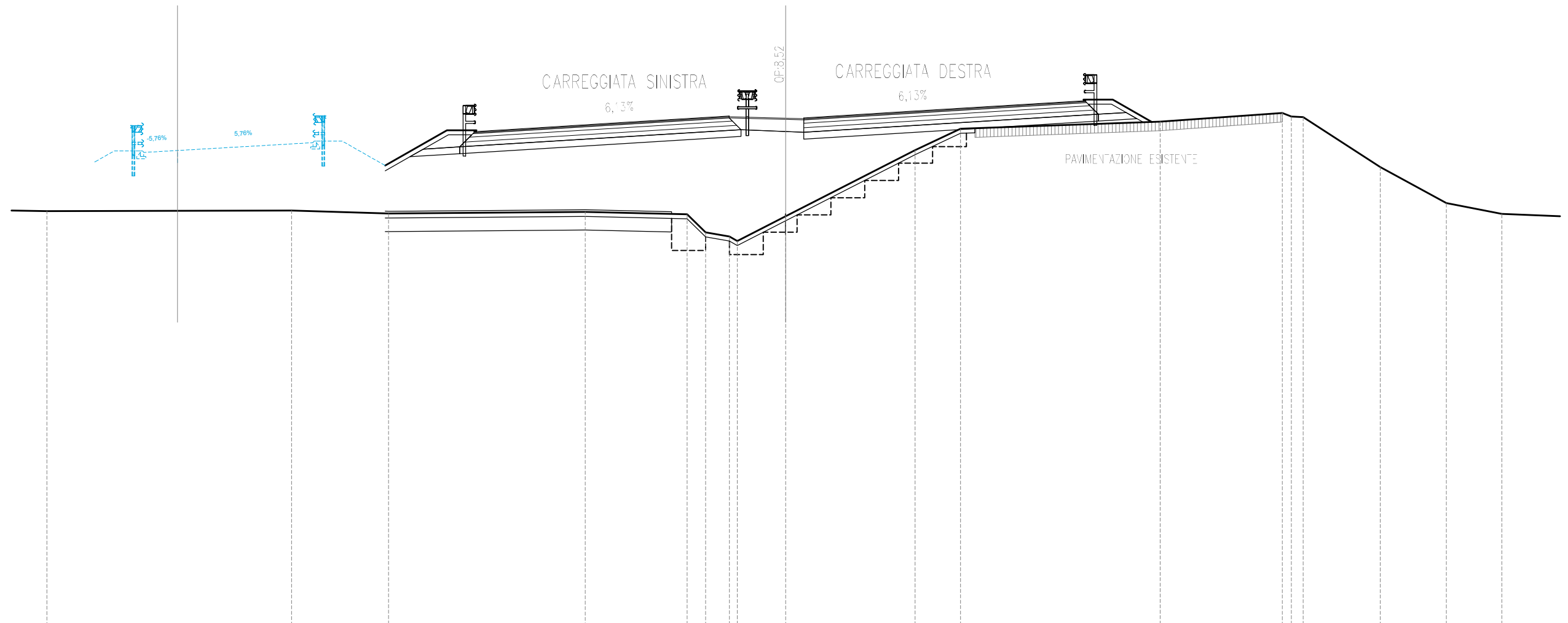
SCALA 1:200

QT.RIF. -13.000

QUOTE TERRENO		4.00		4.07				4.00	3.60	3.41	4.38		7.75		8.03		8.50	8.25	8.24	7.09		4.15	3.89	3.77	
DIST.PARZIALI TERRENO	18.26		6.01		9.90			2.06	2.07		7.12		7.34		7.11		0.65	1.77		5.39		1.33	2.84		
QUOTE PROGETTO		6.93	7.02		7.36		7.69	7.88		8.11		8.34	8.38	8.33		8.29	8.34		8.57		8.80		9.02		
DIST.PARZIALI PROGETTO		1.50	5.99		4.54		3.00	3.75		3.75		0.70	0.80	2.50	0.70	3.75		3.75		3.75		3.73			

SEZIONE N. : 31
 QT. PROGETTO : 7.03
 DIST.PROG. : 0+338.88

SEZIONE N. : 103
 QT. PROGETTO : 8.52
 DIST.PROG. : 1+540.00
 DIST.PREC. : 3.73
 DIST.SUCC. : 6.77




SCALA 1:200

QT.RIF. -14.000

QUOTE TERRENO	4.34		4.37	4.24		4.31	4.21	3.40	3.22	3.02	4.12	7.04	7.99		8.31	8.69	8.54	8.51	6.29	4.70	4.22
DIST.PARZIALI TERRENO		10.84	4.30		8.71	4.52	0.82	1.06	2.15		5.73	2.01		8.84	5.40	0.52	3.42	2.93	2.45	3.38	
QUOTE PROGETTO		6.94	7.03	7.38		7.88	8.06	8.29	8.52	8.56	8.52	8.48	8.52	8.75	8.98	9.24					
DIST.PARZIALI PROGETTO		1.50	6.00	7.24	3.00	3.75	3.75	0.70	0.80	2.50	0.70	3.75	3.75	4.19							

SEZIONE N. : 28
 QT. PROGETTO : 7.05
 DIST.PROG. : 0+321.22

SEZIONE N. : 106
 QT. PROGETTO : 8.95
 DIST.PROG. : 1+560.00
 DIST.PREC. : 5.26
 DIST.SUCC. : 7.16




SCALA 1:200

QT.RIF. -13.000

QUOTE TERRENO	2.55	2.56		4.02	4.22	4.48		4.50		4.41	4.30	4.62	5.13	5.20		6.76	8.48	8.48		8.76	8.98	9.09	9.08		5.67	5.26	5.24		4.67
DIST.PARZIALI TERRENO	0.66		6.78		4.66	2.39		6.08		6.56	2.37	2.29	1.85	0.62		5.08	3.00		7.67		3.79	3.35		5.03	0.75	0.88		3.18	
QUOTE PROGETTO	7.05			7.42				8.31		8.49	8.72	8.95	8.99	8.95		8.91	8.95		9.18		9.41				9.75				
DIST.PARZIALI PROGETTO			6.00					14.40		3.00	3.75	3.75	0.70	0.80		2.50	0.70		3.75		3.75			5.50					

SEZIONE N. : 27
 QT. PROGETTO : 7.06
 DIST.PROG. : 0+314.46

SEZIONE N. : 107
 QT. PROGETTO : 9.11
 DIST.PROG. : 1+567.16
 DIST.PREC. : 7.16
 DIST.SUCC. : 4.11

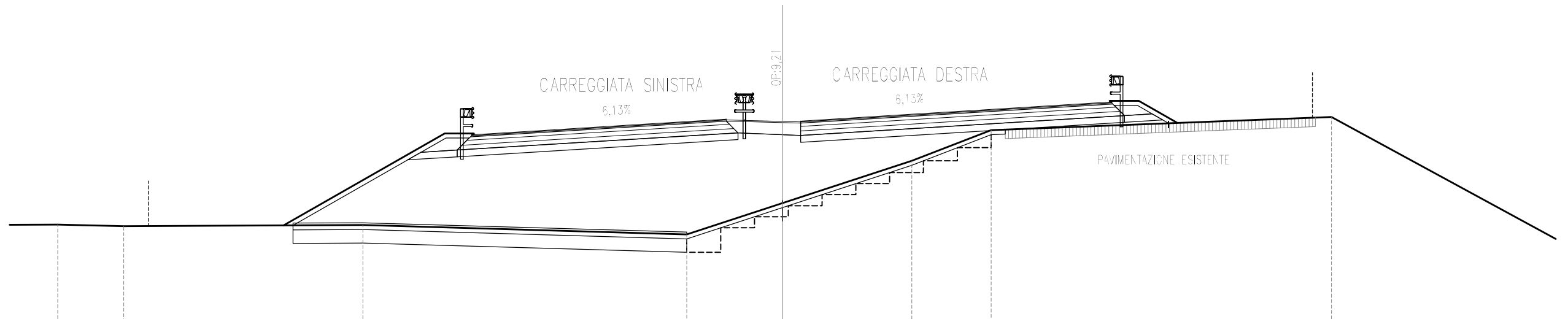


SCALA 1:200

QT.RIF. -13.000

QUOTE TERRENO	4.55	4.43		4.52	4.54		4.20	4.63	5.63		8.66		9.26	9.25	8.19		4.33
DIST.PARZIALI TERRENO		4.39	8.17	3.07		11.39	1.35	3.02		9.12		14.51	0.61	1.56	6.99		1.55
QUOTE PROGETTO	7.44				8.47	8.65	8.88	9.11	9.15	9.11	9.07	9.11	9.34	9.57		9.91	
DIST.PARZIALI PROGETTO			17.65		3.00	3.75	3.75	0.70	0.80	2.50	0.70	3.75	3.75	5.50			

SEZIONE N. : 108
 QT. PROGETTO : 9.21
 DIST.PROG. : 1+571.27
 DIST.PREC. : 4.11
 DIST.SUCC. : 7.14

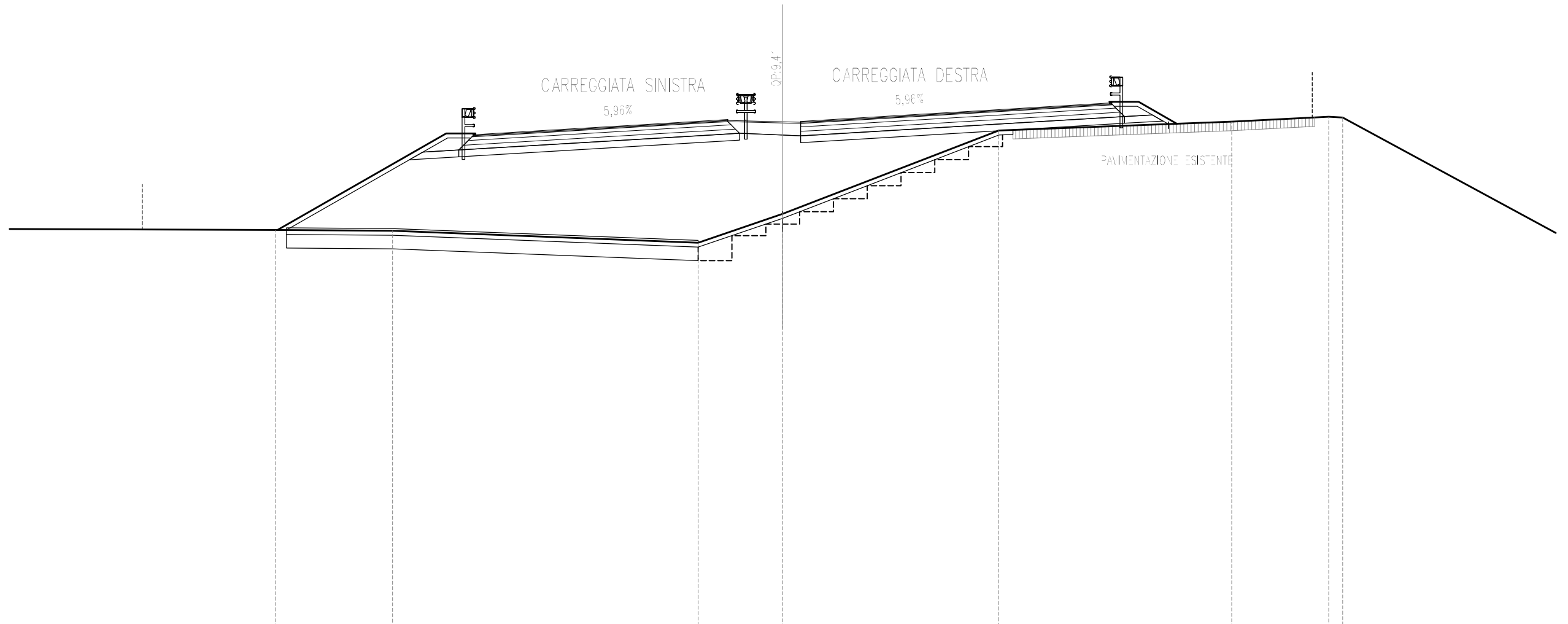


SCALA 1:200

QT.RIF. -13.000

QUOTE TERRENO	4.57	4.50	4.55	4.14	5.53	7.40	8.76	9.35					
DIST.PARZIALI TERRENO	2.93	10.61	14.37	4.25	5.73	3.51	15.11	10.20					
QUOTE PROGETTO			8.56	8.75	8.98	9.21	9.25	9.21	9.16	9.21	9.44	9.67	10.00
DIST.PARZIALI PROGETTO			3.00	3.75	3.75	0.70	0.80	2.50	0.70	3.75	3.75	5.50	

SEZIONE N. : 110
 QT. PROGETTO : 9.41
 DIST.PROG. : 1+580.00
 DIST.PREC. : 1.59
 DIST.SUCC. : 1.07

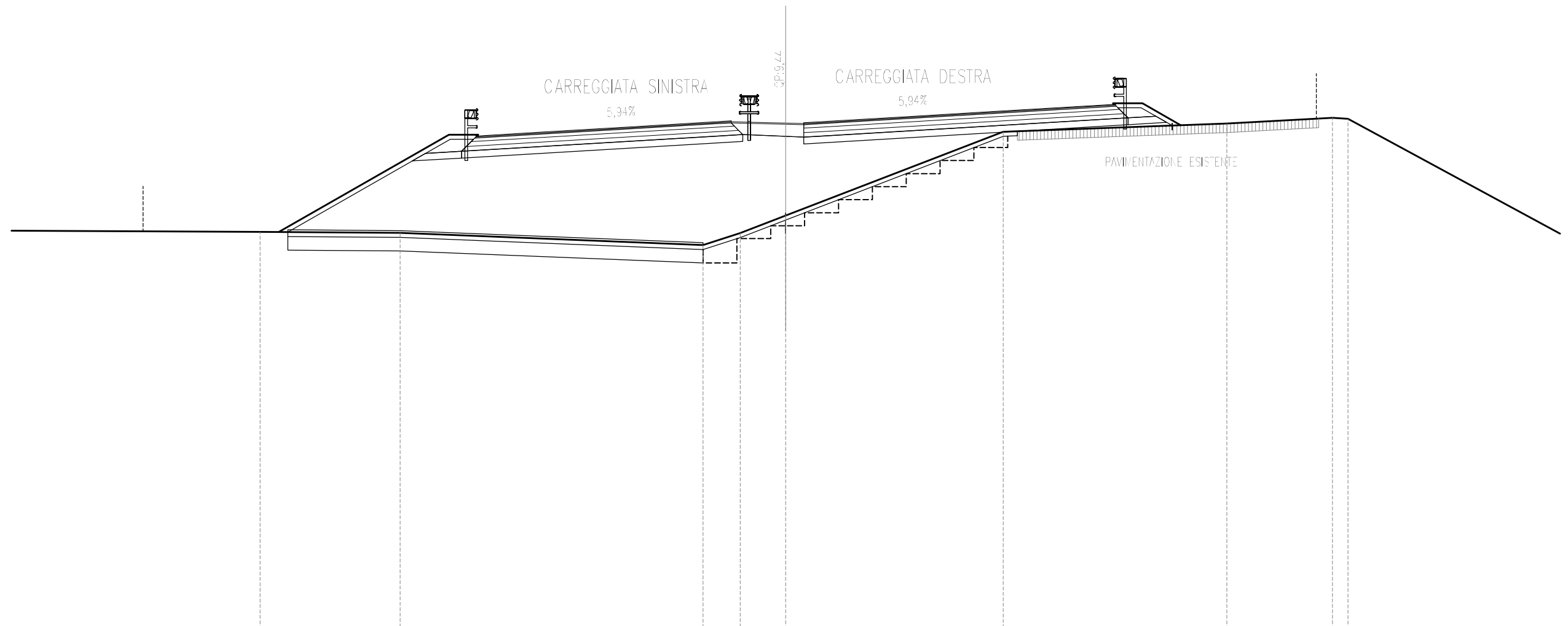


SCALA 1:200

QT.RIF. -13.000

QUOTE TERRENO		4.56	4.52		4.00	5.28		8.97		9.36	9.58	9.55		
DIST.PARZIALI TERRENO	15.57	5.20		13.56	3.75		9.59		10.34	4.30	0.52		11.35	
QUOTE PROGETTO				8.79	8.97	9.19	9.41	9.45	9.41	9.37	9.41	9.64	9.86	10.19
DIST.PARZIALI PROGETTO				3.00	3.75	3.75	0.70	0.80	2.43	0.70	3.75	3.75	5.50	

SEZIONE N. : 111
 QT. PROGETTO : 9.44
 DIST.PROG. : 1+581.07
 DIST.PREC. : 1.07
 DIST.SUCC. : 0.74

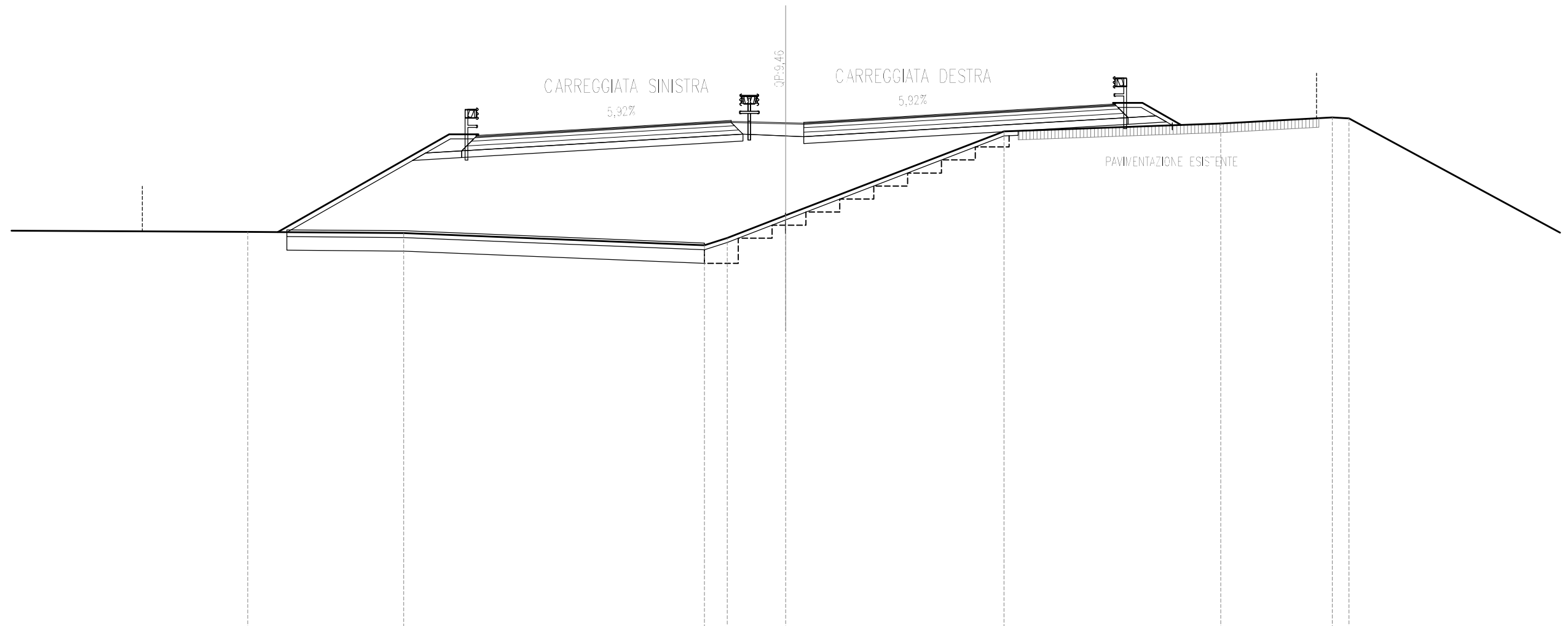


SCALA 1:200

QT.RIF. -13.000

QUOTE TERRENO		4.56		4.52				3.98	4.51	5.29		9.00		9.36	9.61	9.57	
DIST.PARZIALI TERRENO	14.92		6.21		13.42			1.65	2.02		9.64		9.90		4.68	0.89	11.39
QUOTE PROGETTO						8.82	8.99	9.22	9.44	9.48	9.44	9.40	9.44	9.66	9.88	10.21	
DIST.PARZIALI PROGETTO						3.00	3.75	3.75	0.70	0.80	2.42	0.70	3.75	3.75	5.50		

SEZIONE N. : 112
 QT. PROGETTO : 9.46
 DIST.PROG. : 1+581.81
 DIST.PREC. : 0.74
 DIST.SUCC. : 18.19

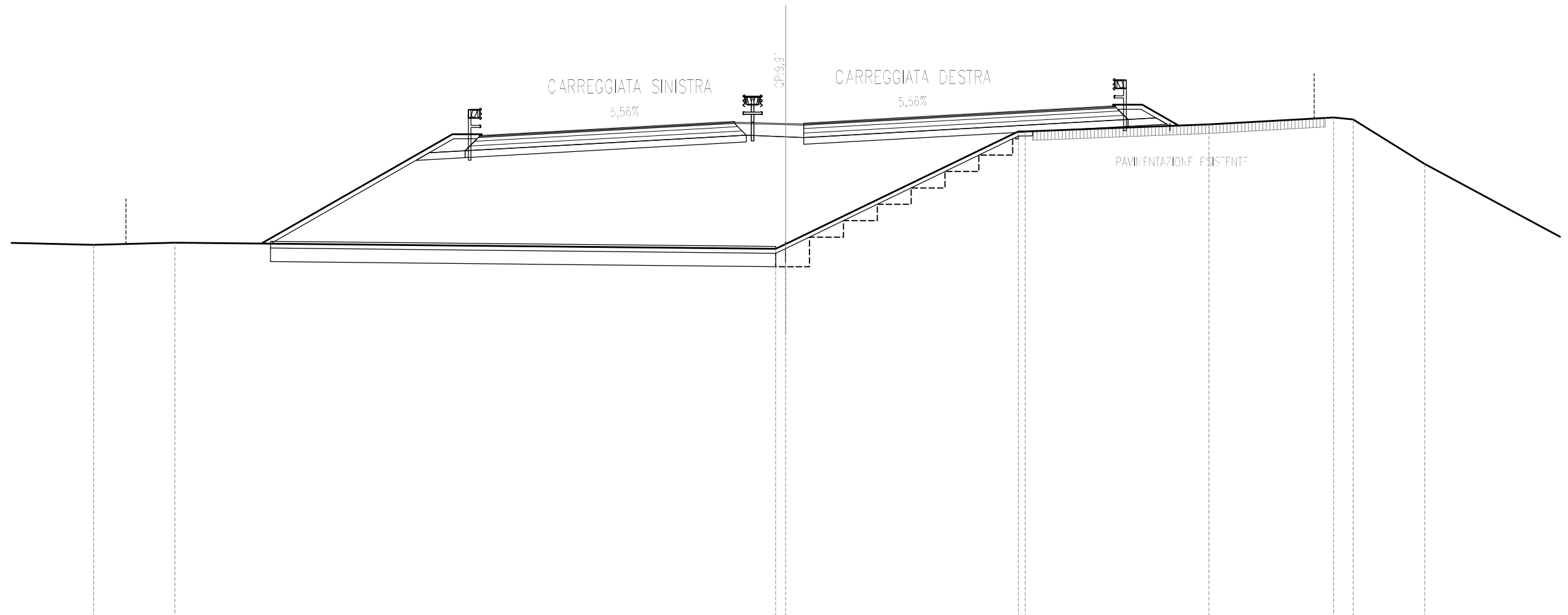


SCALA 1:200

QT.RIF. -13.000

QUOTE TERRENO		4.56		4.51			3.97	4.29	5.29		9.02		9.36	9.63	9.59	
DIST.PARZIALI TERRENO	13.95		6.91		13.32		1.01	2.59		9.67		9.60		4.94	0.74	11.42
QUOTE PROGETTO						8.83	9.01	9.23	9.46	9.50	9.46	9.42	9.46	9.68	9.90	10.23
DIST.PARZIALI PROGETTO						3.00	3.75	3.75	0.70	0.80	2.41	0.70	3.75	3.75	5.50	

SEZIONE N. : 113
 QT. PROGETTO : 9.91
 DIST.PROG. : 1+600.00
 DIST.PREC. : 18.19
 DIST.SUCC. : 20.00

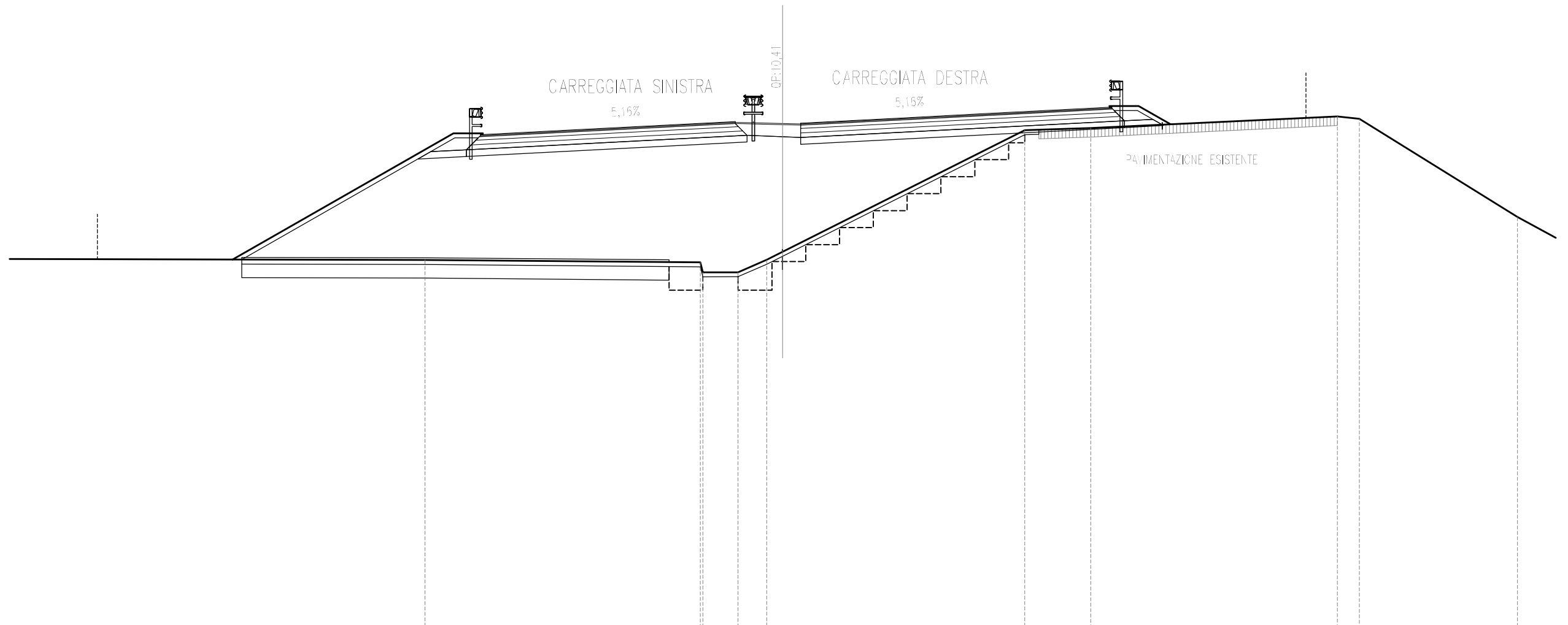


SCALA 1:200

QT.RIF. -12.000

QUOTE TERRENO	4.48	4.58					4.31	4.51			9.50	9.50		9.81	10.12	10.03	8.06
DIST.PARZIALI TERRENO		3.60			26.61				10.30			8.14		5.53	0.87	3.17	7.75
QUOTE PROGETTO					9.32	9.49	9.70	9.91	9.95	9.91	9.87	9.91	10.12	10.32	10.63		
DIST.PARZIALI PROGETTO					3.00	3.75	3.75	0.70	0.80	2.26	0.70	3.75	3.75	5.50			

SEZIONE N. : 114
 QT. PROGETTO : 10.41
 DIST.PROG. : 1+620.00
 DIST.PREC. : 20.00
 DIST.SUCC. : 13.75

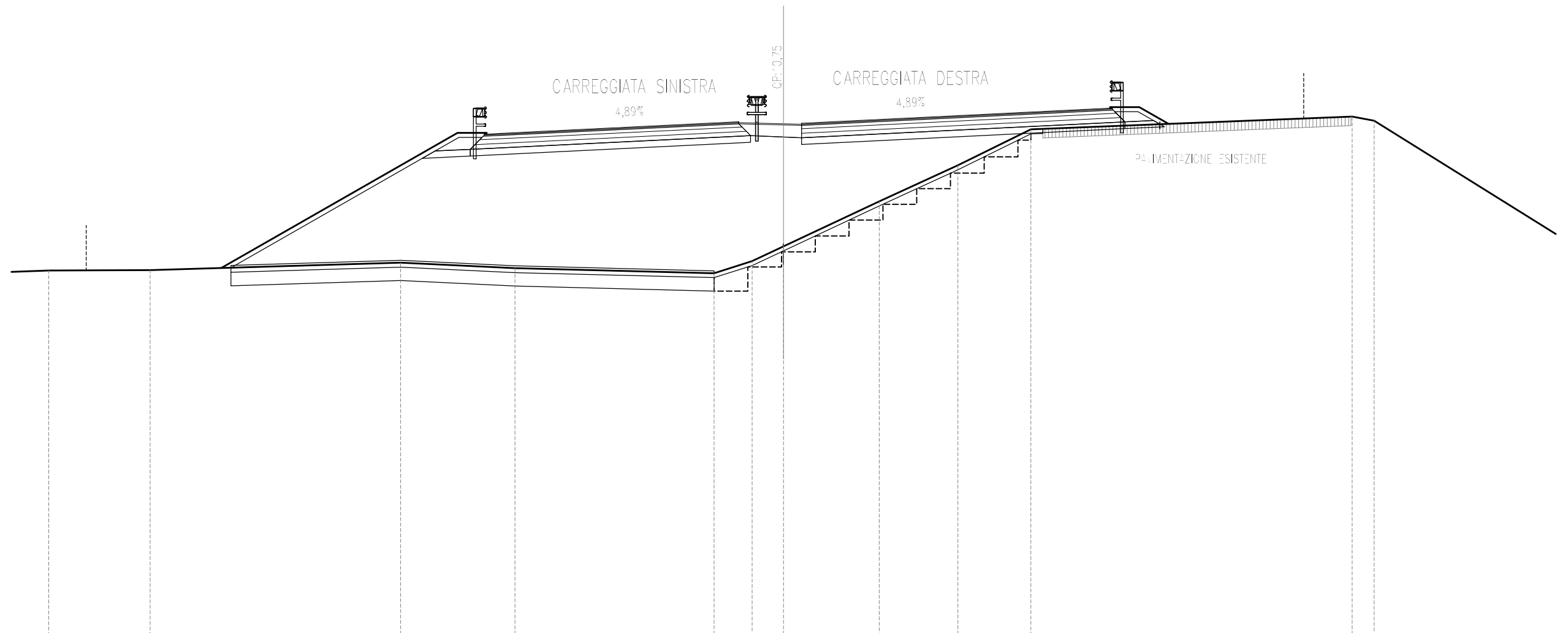


SCALA 1:200

QT.RIF. -12.000

QUOTE TERRENO		4.29			4.19	3.75	3.75	4.31	4.66		10.06	10.15		10.66	10.56		6.21
DIST.PARZIALI TERRENO	31.19		12.22		1.57	1.27	0.71			10.74	2.93		10.94	0.98	7.02		2.87
QUOTE PROGETTO		9.87	10.02	10.21	10.41	10.44	10.41	10.37	10.41	10.60	10.79		11.08				
DIST.PARZIALI PROGETTO		3.00	3.75	3.75	0.70	0.80	2.10	0.70	3.75	3.75	5.50						

SEZIONE N. : 115
 QT. PROGETTO : 10.75
 DIST.PROG. : 1+633.75
 DIST.PREC. : 13.75
 DIST.SUCC. : 0.07

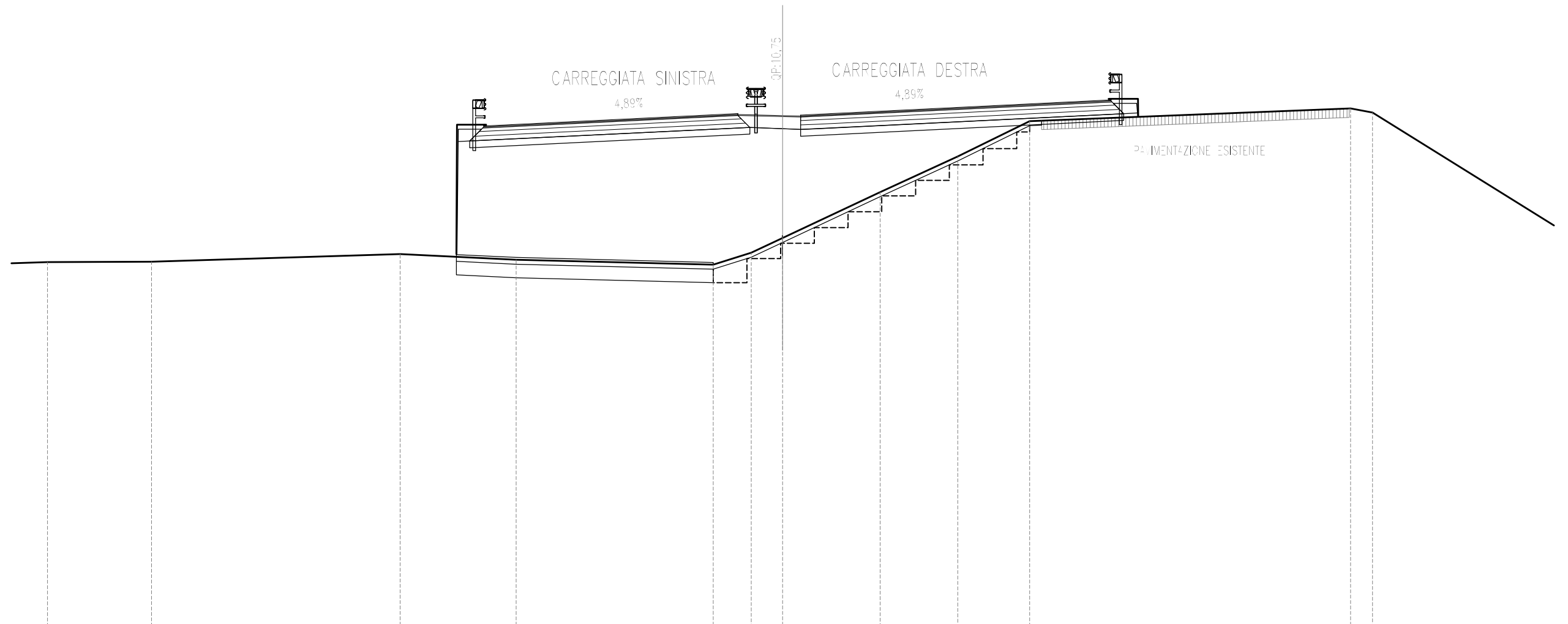


SCALA 1:200

Q.T.RIF. -12.000

QUOTE TERRENO	4.18	4.20		4.53	4.29		4.06	4.60	5.26	7.25	8.86	10.45		11.02	10.83	
DIST.PARZIALI TERRENO		4.51	11.12		5.08	8.84	1.69	1.40	4.25	3.49	3.24		14.27	0.98		9.28
QUOTE PROGETTO					10.24	10.38	10.57	10.75	10.79	10.75	10.72	10.75	10.93	11.12		11.39
DIST.PARZIALI PROGETTO					3.00	3.75	3.75	0.70	0.80	1.99	0.70	3.75	3.75	5.50		

SEZIONE N. : 116
 QT. PROGETTO : 10.75
 DIST.PROG. : 1+633.82
 DIST.PREC. : 0.07
 DIST.SUCC. : 6.18

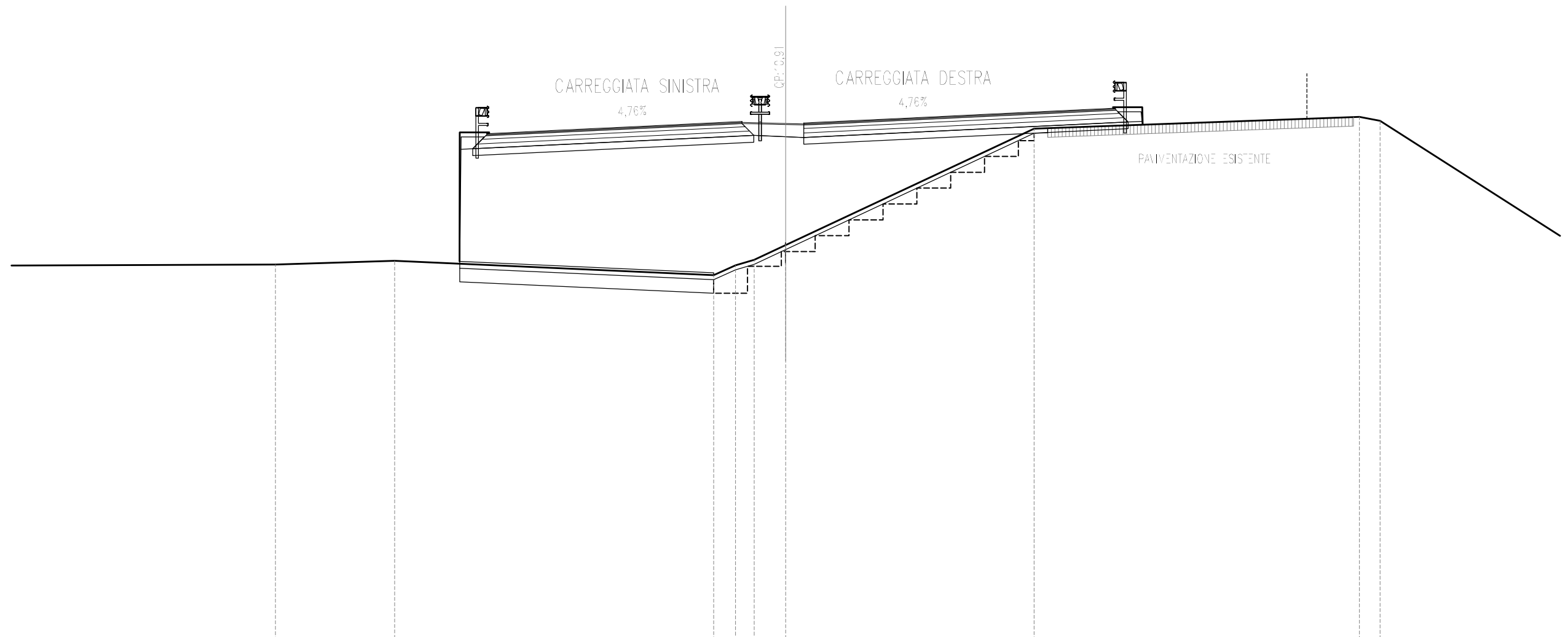


SCALA 1:200

Q.T. RIF. -12.000

QUOTE TERRENO	4.18	4.20		4.54	4.29		4.07	4.60	5.26	7.29	8.88	10.45		11.02	10.83		
DIST.PARZIALI TERRENO		4.62	11.06		5.16	8.76	1.69	1.40	4.34	3.44	3.20		14.27	0.98		9.28	
QUOTE PROGETTO					10.24	10.39	10.57	10.75	10.79	10.75	10.72	10.75	10.94	11.12		11.39	
DIST.PARZIALI PROGETTO					3.00	3.75	3.75	0.70	0.80	1.99	0.70	3.75	3.75	5.50			

SEZIONE N. : 117
 QT. PROGETTO : 10.91
 DIST.PROG. : 1+640.00
 DIST.PREC. : 6.18
 DIST.SUCC. : 20.00

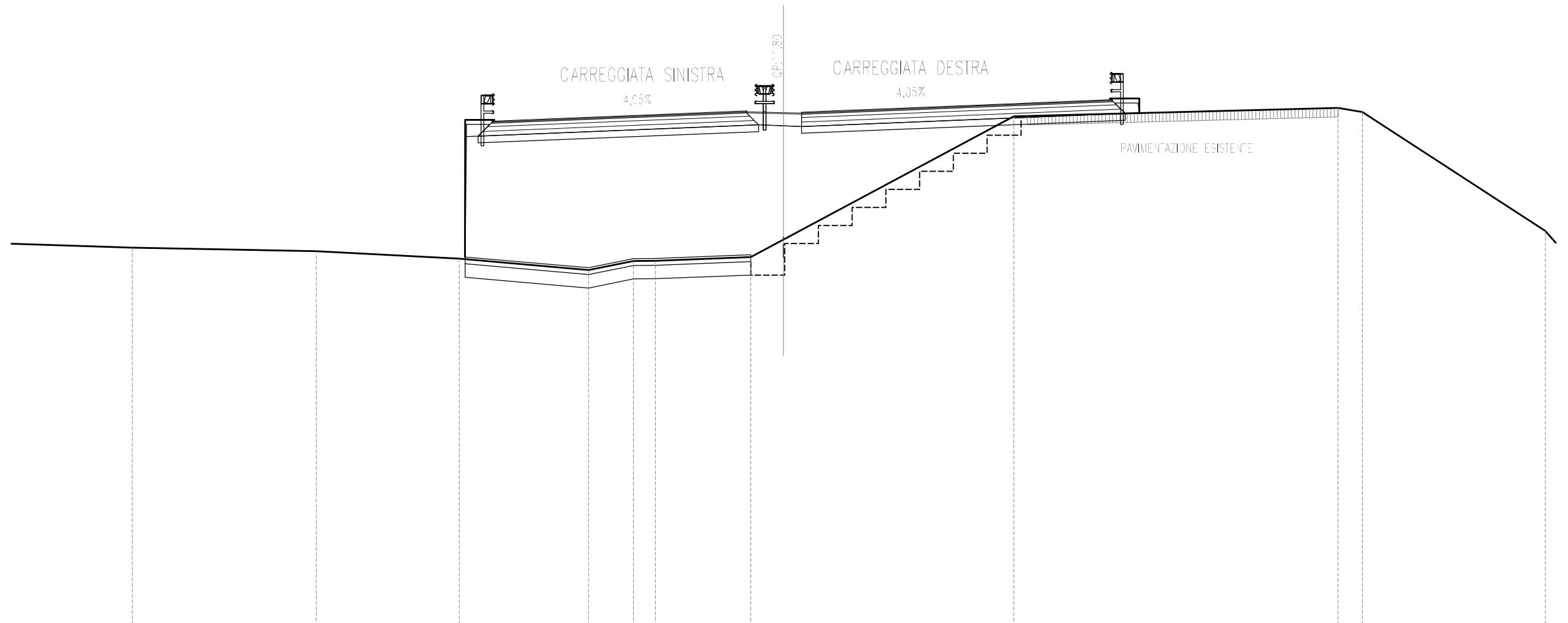


SCALA 1:200

QT.RIF. -12.000

QUOTE TERRENO		4.61	4.77		4.13	4.57	4.81	5.47		10.62		11.15	10.97		
DIST.PARZIALI TERRENO	14.25		5.28		14.13		0.97	0.82	1.40		11.00		14.41	0.92	9.02
QUOTE PROGETTO					10.41	10.55	10.73	10.91	10.94	10.91	10.87	10.91	11.09	11.26	11.53
DIST.PARZIALI PROGETTO					3.00	3.75	3.75	0.70	0.80	1.94	0.70	3.75	3.75	5.50	

SEZIONE N. : 119
 QT. PROGETTO : 11.80
 DIST.PROG. : 1+675.79
 DIST.PREC. : 15.79
 DIST.SUCC. : 4.21

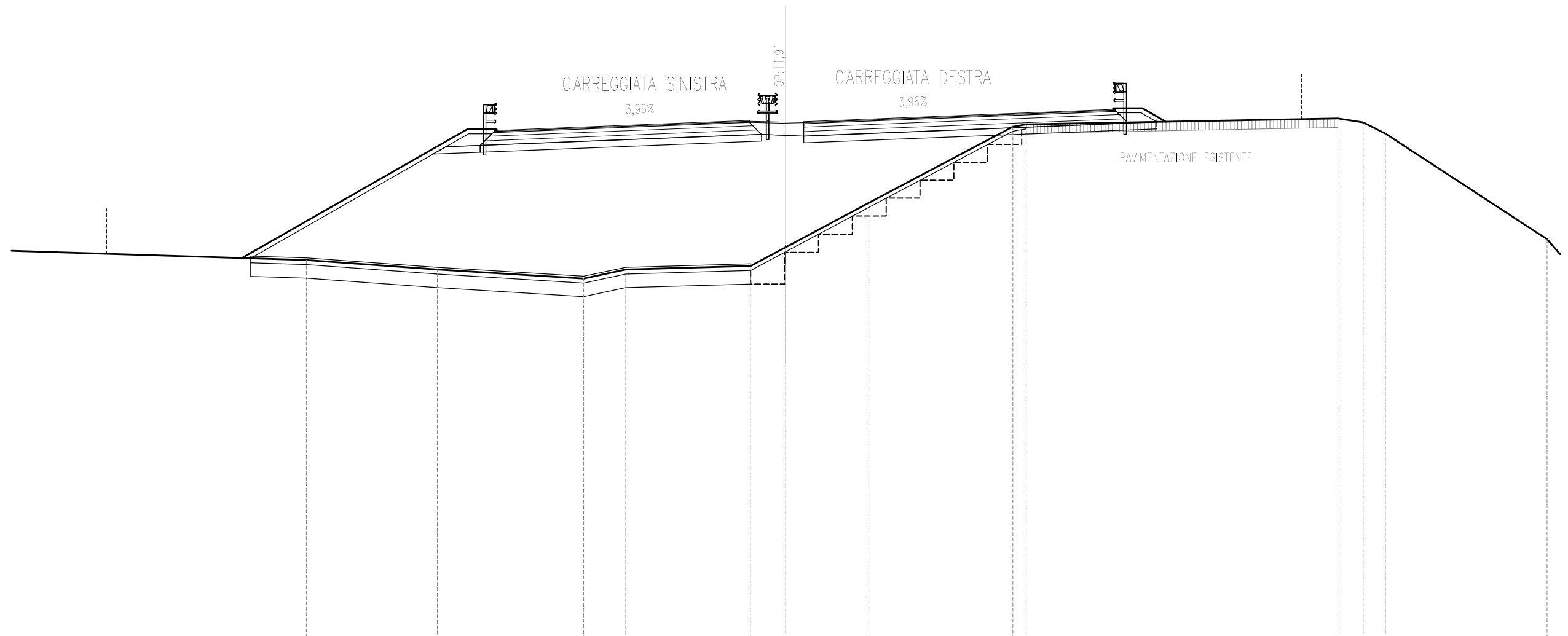


SCALA 1:200

QT.RIF. -11.000

QUOTE TERRENO		5.76		5.60		5.27		4.77	5.17	5.18		5.34	6.12		11.59		11.96	11.78		6.50
DIST.PARZIALI TERRENO		8.17		6.35		5.74		1.99	0.98	4.24		1.46		10.23		14.40		1.08	8.14	
QUOTE PROGETTO						11.38	11.50		11.65		11.80	11.83	11.80	11.77	11.80	11.95	12.11		12.33	
DIST.PARZIALI PROGETTO						3.00	3.75		3.75		0.70	0.80	1.64	0.70	3.75	3.75	5.50			

SEZIONE N. : 121
 QT. PROGETTO : 11.91
 DIST.PROG. : 1+680.10
 DIST.PREC. : 0.10
 DIST.SUCC. : 19.90

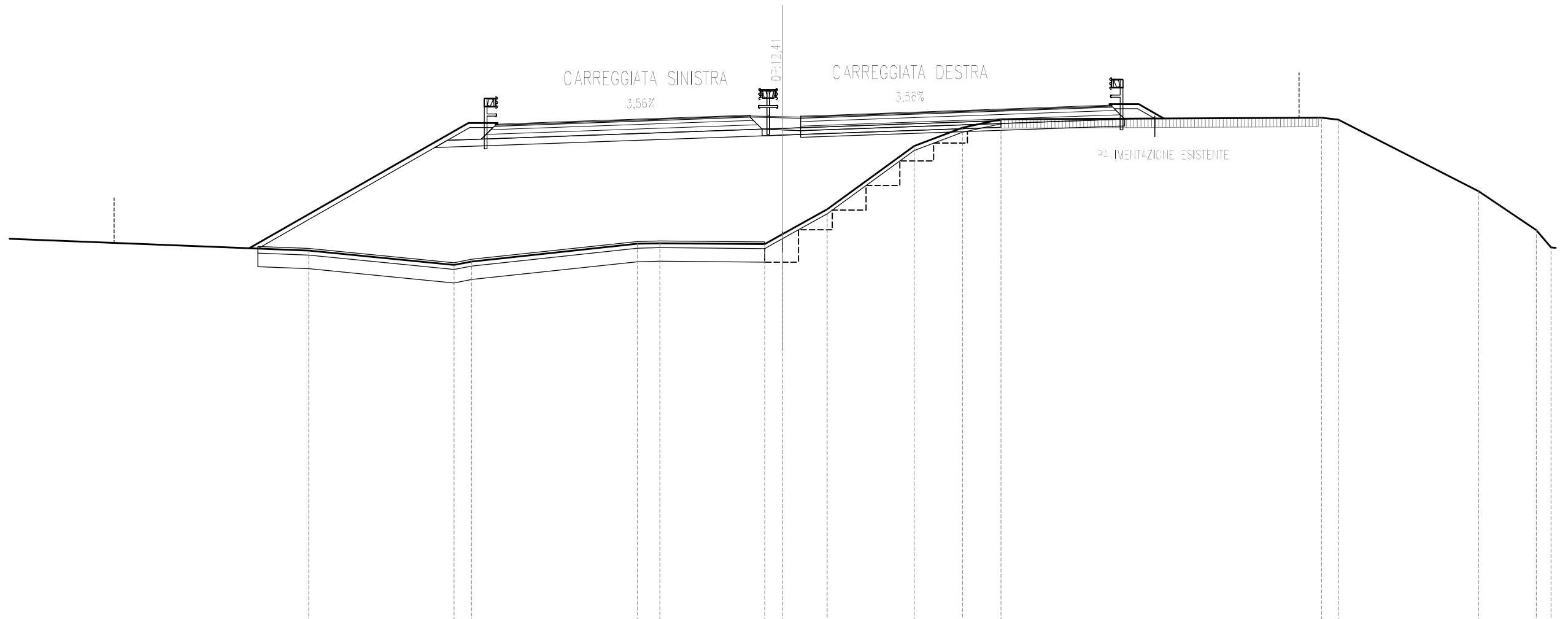


SCALA 1:200

QT.RIF. -11.000

QUOTE TERRENO		5.75	5.33	4.93	5.33	5.49	6.32	8.29	11.66	11.76		12.03	11.85	11.35	6.67
DIST.PARZIALI TERRENO		5.80	6.48	1.87	5.53	1.55	3.68	6.38	0.59	13.80	1.12	0.99	7.16	0.62	
QUOTE PROGETTO			11.49	11.61	11.76	11.91	11.94	11.91	11.88	11.91	12.06	12.21	12.43		
DIST.PARZIALI PROGETTO			3.00	3.75	3.75	0.70	0.80	1.61	0.70	3.75	3.75	5.50			

SEZIONE N. : 122
 QT. PROGETTO : 12.41
 DIST.PROG. : 1+700.00
 DIST.PREC. : 19.90
 DIST.SUCC. : 20.00



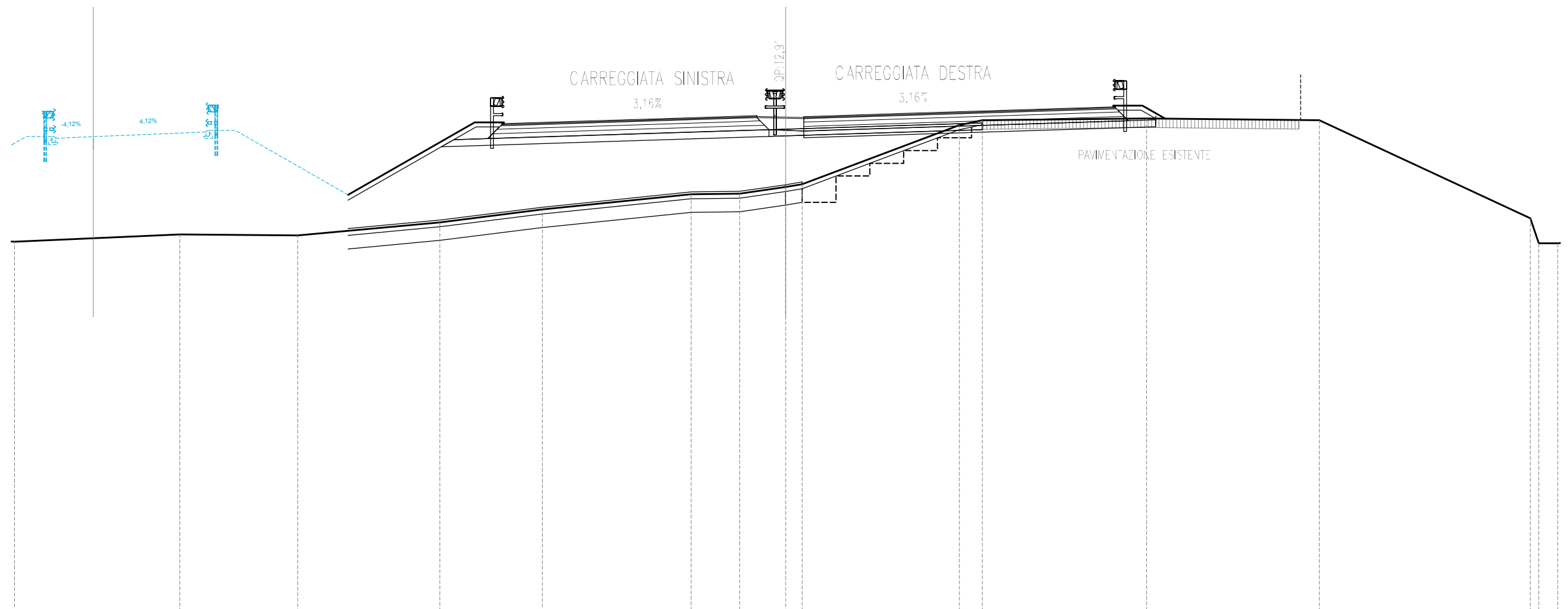
SCALA 1:200

QT.RIF. -10.000

QUOTE TERRENO		6.42		5.79	5.94		6.73	6.75		6.71	7.16	8.26		11.06	11.87	12.25		12.32	12.23		9.06	7.34	6.57	
DIST.PARZIALI TERRENO		6.44		0.78		7.36		1.00		4.65	0.80	1.97		3.86	2.15	1.70		14.22	0.75		6.22		2.56	0.66
QUOTE PROGETTO				12.03		12.14		12.27		12.41	12.43	12.41		12.38	12.41		12.54		12.68		12.87			
DIST.PARZIALI PROGETTO				3.00		3.75		3.75		0.70	0.80	1.44		0.70	3.75		3.75		5.50					

SEZIONE N. : 17
 QT. PROGETTO : 12.00
 DIST.PROG. : 0+084.00

SEZIONE N. : 123
 QT. PROGETTO : 12.91
 DIST.PROG. : 1+720.00
 DIST.PREC. : 20.00
 DIST.SUCC. : 4.79



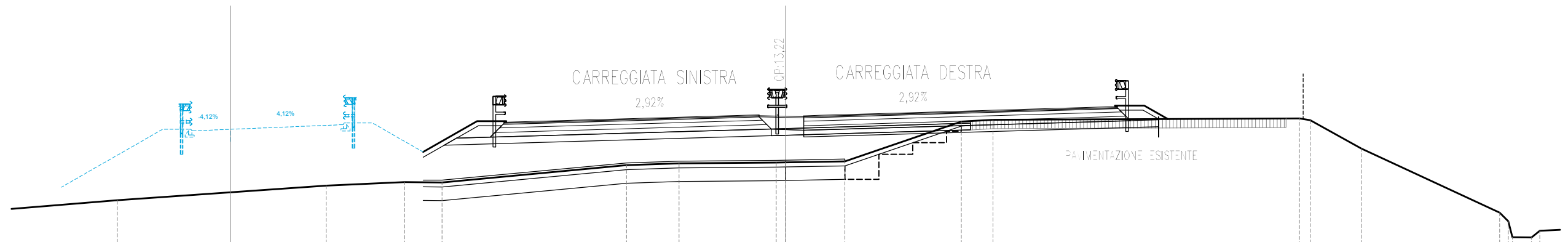
SCALA 1:200

QT.RIF. -9.000

QUOTE TERRENO	7.35		7.67		7.62		8.21		8.78		9.45	9.48	9.77	9.89		12.51	12.72		12.80		12.73	8.38	7.28		
DIST.PARZIALI TERRENO		7.33		5.22		6.30		4.54		6.59		2.15	2.04	0.73		6.97		1.02		7.28		7.65		9.35	0.83
QUOTE PROGETTO		11.93	12.00		12.20				12.58	12.67		12.79		12.91	12.93	12.91	12.89	12.91		13.03		13.15		13.32	
DIST.PARZIALI PROGETTO		1.68		5.00		13.20			3.00	3.75		3.75		0.70	0.80	1.28	0.70		3.75		3.75		5.50		

SEZIONE N. : 15
 QT. PROGETTO : 12.60
 DIST.PROG. : 0+073.00

SEZIONE N. : 125
 QT. PROGETTO : 13.22
 DIST.PROG. : 1+732.46
 DIST.PREC. : 7.67
 DIST.SUCC. : 7.54



SCALA 1:200

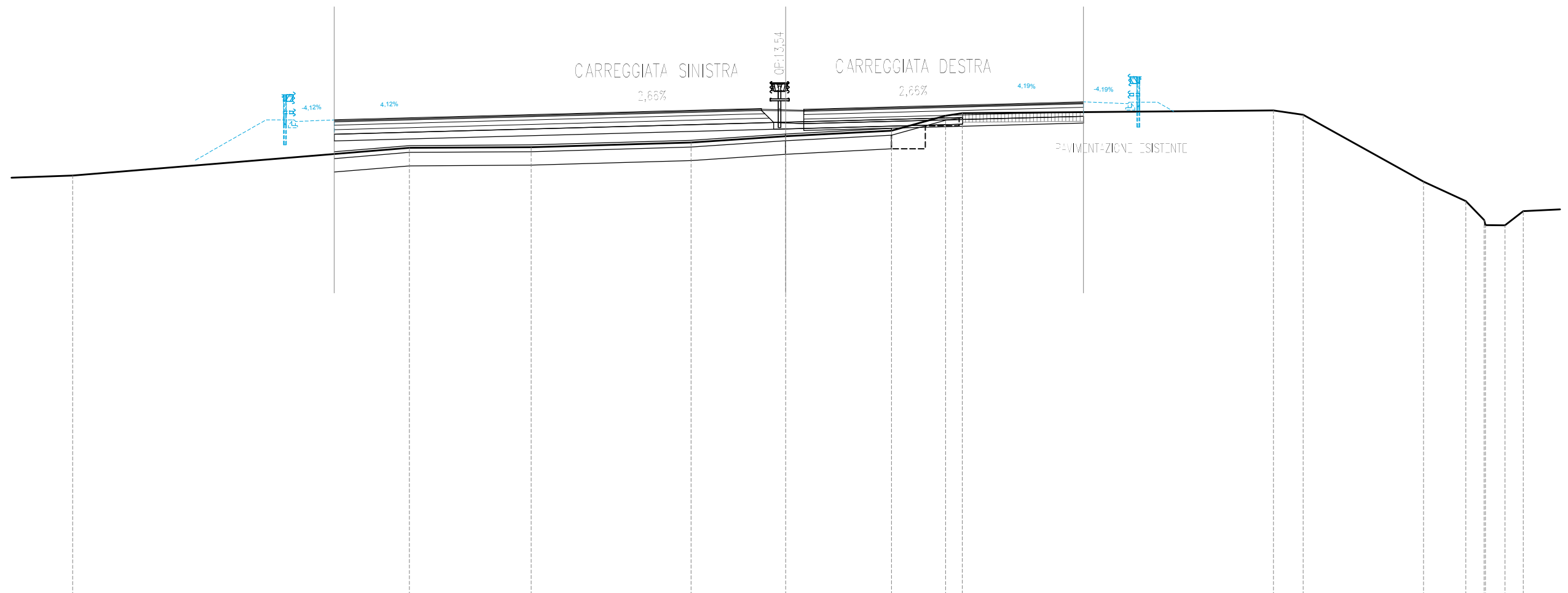
QT.RIF. -9.000

QUOTE TERRENO	9.47		10.11	10.27	10.25		11.01	11.09	11.13	11.14	11.19	12.94	13.03		13.08	13.01	11.75	8.92	8.53	7.82	8.12	
DIST.PARZIALI TERRENO		9.26	3.47	1.66		8.17	2.33	4.31		2.62	5.16	1.40		13.57	0.48	2.26	6.13	0.92	0.85	0.95	2.00	
QUOTE PROGETTO		12.53	12.60		12.81		12.91	13.00		13.11	13.22	13.24	13.22		13.20	13.22	13.33	13.44		13.60		
DIST.PARZIALI PROGETTO		1.71	5.00		7.23		3.00	3.75		3.75	0.70	0.80	1.18	0.70	3.75	3.75	5.59					

SEZIONE N. : 12
 QT. PROGETTO : 13.05
 DIST.PROG. : 0+062.84

SEZIONE N. : 128
 QT. PROGETTO : 13.54
 DIST.PROG. : 1+745.33
 DIST.PREC. : 4.53
 DIST.SUCC. : 8.45

SEZIONE N. : 4
 QT. PROGETTO : 13.85
 DIST.PROG. : 0+016.87



SCALA 1:200

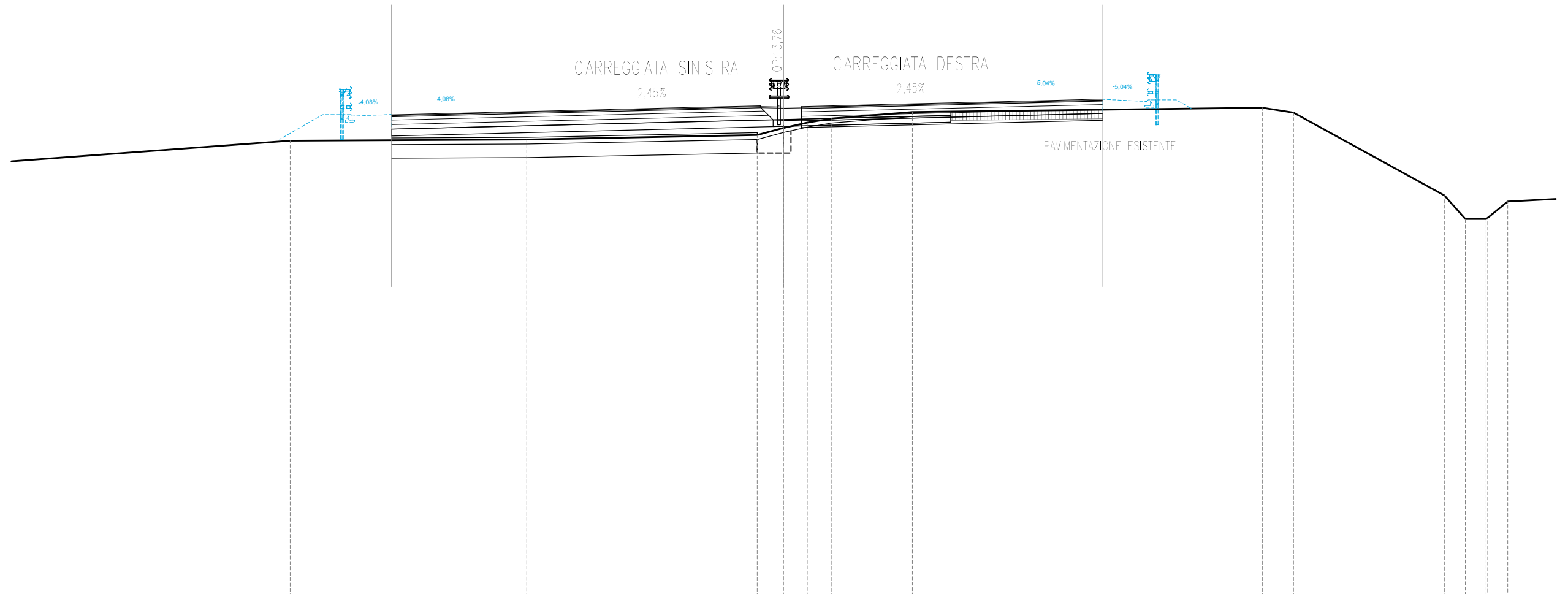
QT.RIF. -8.000

QUOTE TERRENO	10.59		11.82	11.85	12.05	12.33	12.58	13.24	13.35		13.47	13.28	10.31	9.45	8.62	8.39	8.39	9.01						
DIST.PARZIALI TERRENO		14.91		5.39		7.09		4.19		4.68		2.39	0.75		13.78		1.31	5.33	1.87	0.81	0.86	0.81	4.22	
QUOTE PROGETTO			12.98	13.06	13.05		13.34	13.44	13.54	13.56	13.54	13.53	13.54		13.64		13.74		13.85	13.85	13.77			
DIST.PARZIALI PROGETTO			1.73		10.73		3.75	3.75	0.70	0.80	1.07	0.70	3.75	3.75	4.19	1.97								

SEZIONE N. : 11
 QT. PROGETTO : 13.39
 DIST.PROG. : 0+054.02

SEZIONE N. : 129
 QT. PROGETTO : 13.76
 DIST.PROG. : 1+753.79
 DIST.PREC. : 8.45
 DIST.SUCC. : 6.21

SEZIONE N. : 5
 QT. PROGETTO : 14.06
 DIST.PROG. : 0+025.40



SCALA 1:200

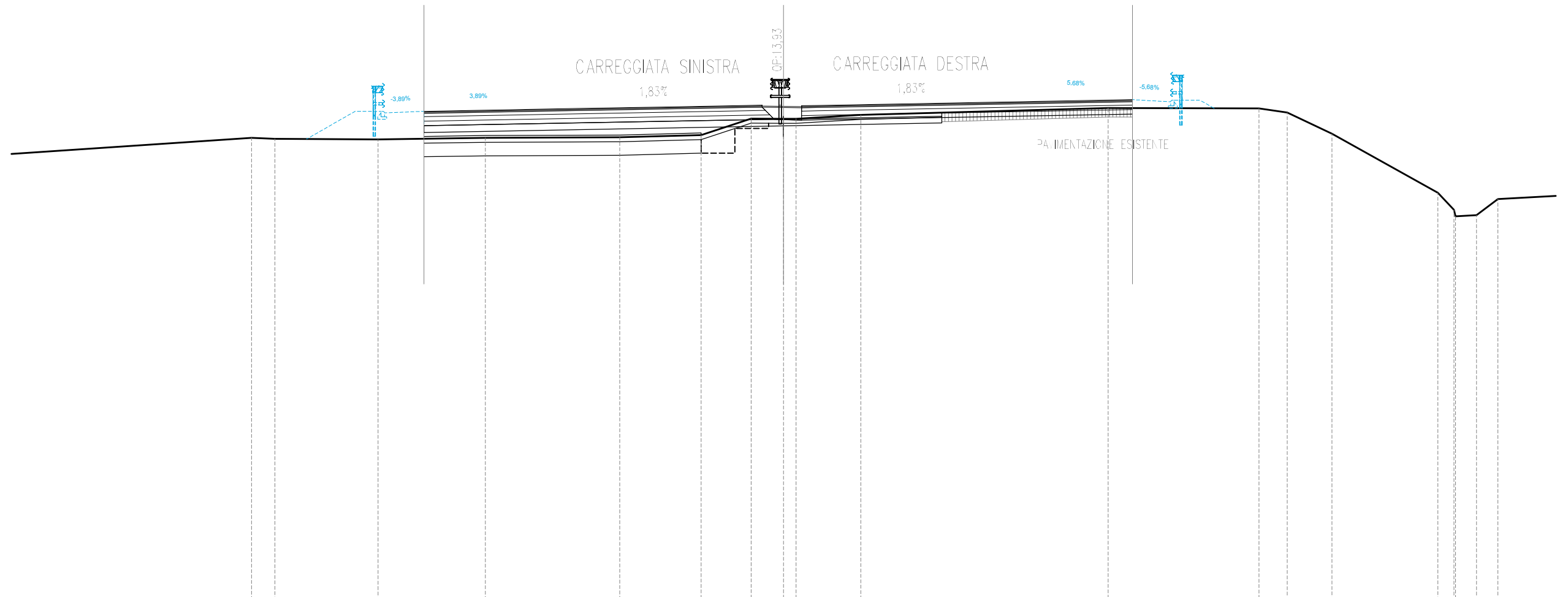
QT.RIF. -8.000

QUOTE TERRENO	12.22		12.28		12.48	12.80	13.03	13.21	13.50		13.69	13.47	9.80	8.75	8.75	8.80	9.53	
DIST.PARZIALI TERRENO		10.51		10.23	1.17	1.05	1.08	3.59		15.54	1.39	6.69	0.93	0.93	0.89		5.45	
QUOTE PROGETTO		13.32	13.38	13.39		13.58	13.67	13.76	13.78	13.76	13.75	13.76		13.85	13.95	14.07	14.06	13.96
DIST.PARZIALI PROGETTO		1.75		8.21		3.75	3.75	0.70	0.80	1.00	0.70	3.75	3.75	5.18	1.97			

SEZIONE N. : 10
 QT. PROGETTO : 13.67
 DIST.PROG. : 0+047.65

SEZIONE N. : 130
 QT. PROGETTO : 13.93
 DIST.PROG. : 1+760.00
 DIST.PREC. : 6.21
 DIST.SUCC. : 5.00

SEZIONE N. : 6
 QT. PROGETTO : 14.18
 DIST.PROG. : 0+031.77



SCALA 1:200

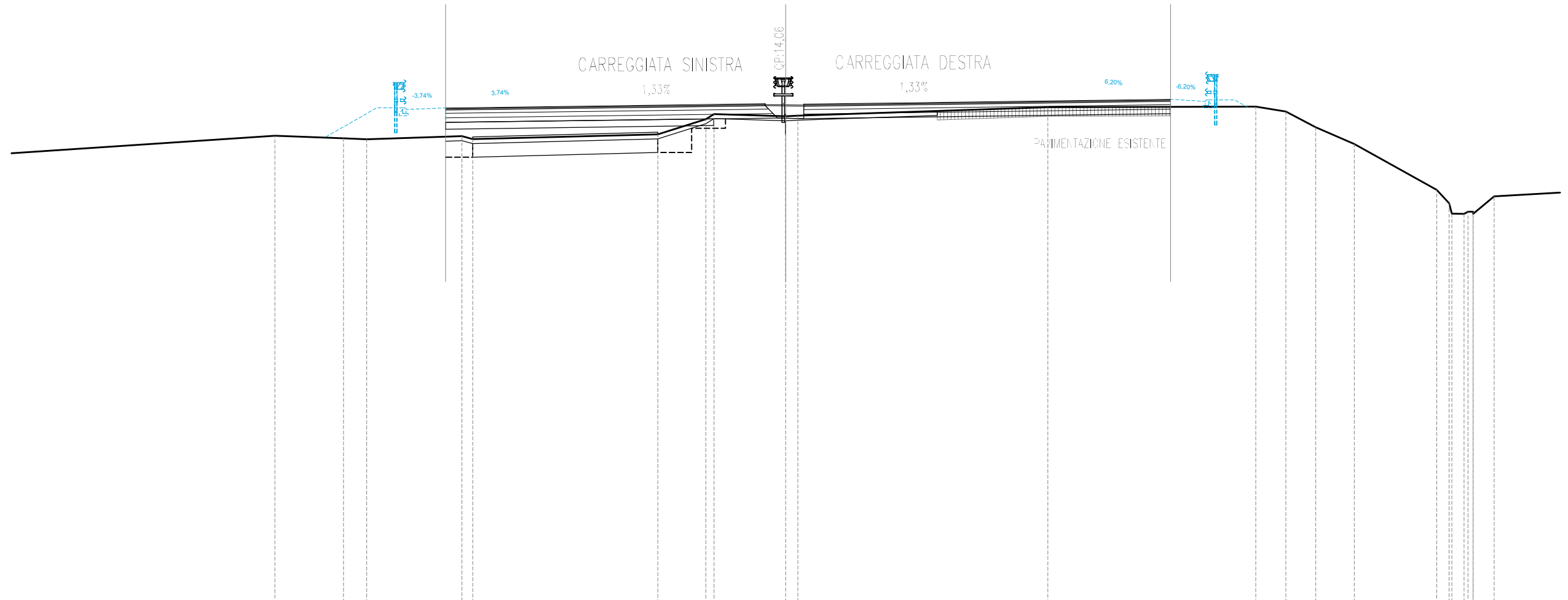
QT.RIF. -8.000

QUOTE TERRENO		12.49	12.45		12.42	12.49		12.51	12.61	13.34	13.34	13.33	13.50		13.82		13.79	13.61	12.67	10.05	9.29	9.00	9.05	9.77	
DIST.PARZIALI TERRENO		1.04	4.59		4.76	5.97		3.61	2.22	1.44	0.55	2.88		10.99		6.70	1.26	1.99	4.70	0.71	0.94	0.95		5.73	
QUOTE PROGETTO					13.60	13.67		13.79	13.86	13.93	13.94	13.93	13.92	13.93	14.00	14.07		14.18	14.18	14.09					
DIST.PARZIALI PROGETTO					1.75	6.83		3.75	3.75	0.70	0.80	0.95	0.70	3.75	3.75	6.50		1.69							

SEZIONE N. : 9
 QT. PROGETTO : 13.88
 DIST.PROG. : 0+042.58

SEZIONE N. : 131
 QT. PROGETTO : 14.06
 DIST.PROG. : 1+765.00
 DIST.PREC. : 5.00
 DIST.SUCC. : 3.68

SEZIONE N. : 7
 QT. PROGETTO : 14.27
 DIST.PROG. : 0+037.01



SCALA 1:200

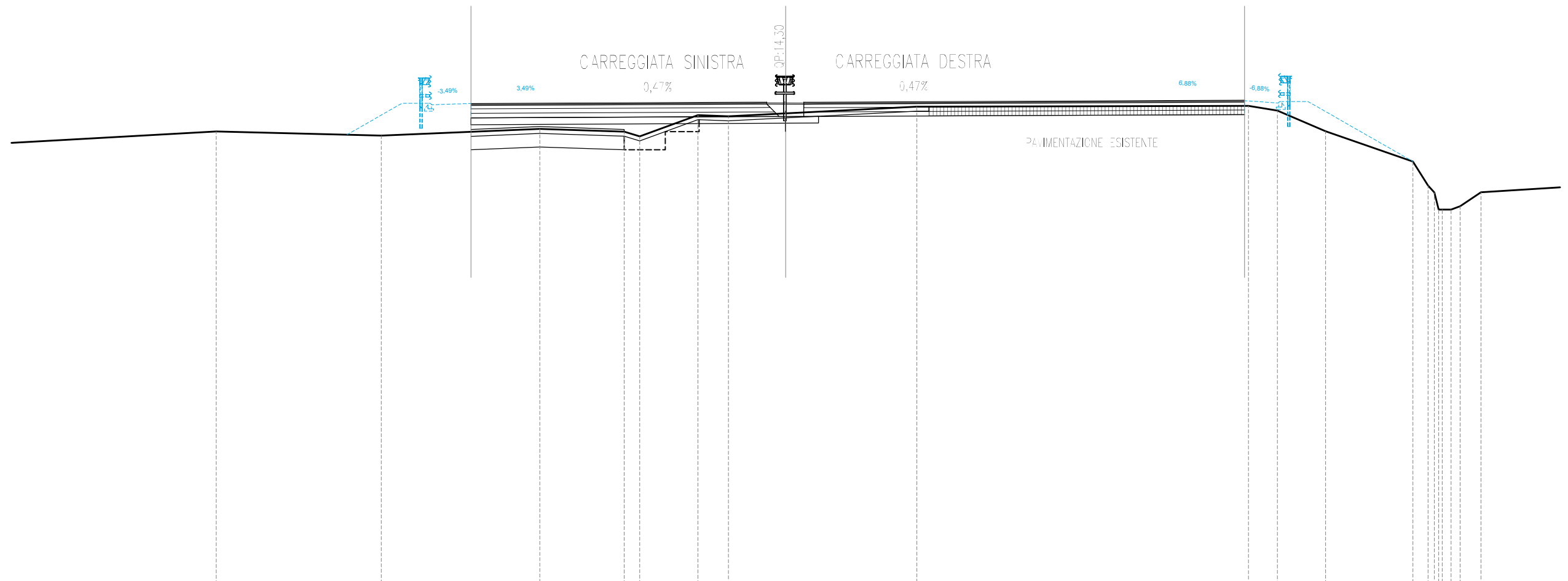
QT.RIF. -8.000

QUOTE TERRENO		12.66	12.54	12.50	12.63	12.50	12.71	13.38	13.61	13.51	13.54	13.91	13.94	13.73	13.03	12.29	10.25	9.67	9.20	9.29	9.29	9.97
DIST.PARZIALI TERRENO	20.61	3.04	1.02	4.22	0.19	8.20	2.12	3.18	0.54	11.08	9.21	1.33	1.33	1.71	3.65	0.55	0.54	0.94	0.94	0.94	0.94	5.94
QUOTE PROGETTO				13.82	13.88	13.96	14.01	14.06	14.07	14.06	14.05	14.11	14.16	14.27	14.17							
DIST.PARZIALI PROGETTO				1.75	5.96	3.75	3.75	0.70	0.80	0.91	0.70	3.75	3.75	8.05	1.54							

SEZIONE N. : 6
 QT. PROGETTO : 14.24
 DIST.PROG. : 0+033.98

SEZIONE N. : 134
 QT. PROGETTO : 14.30
 DIST.PROG. : 1+773.53
 DIST.PREC. : 2.53
 DIST.SUCC. : 1.75

SEZIONE N. : 10
 QT. PROGETTO : 14.36
 DIST.PROG. : 0+043.80



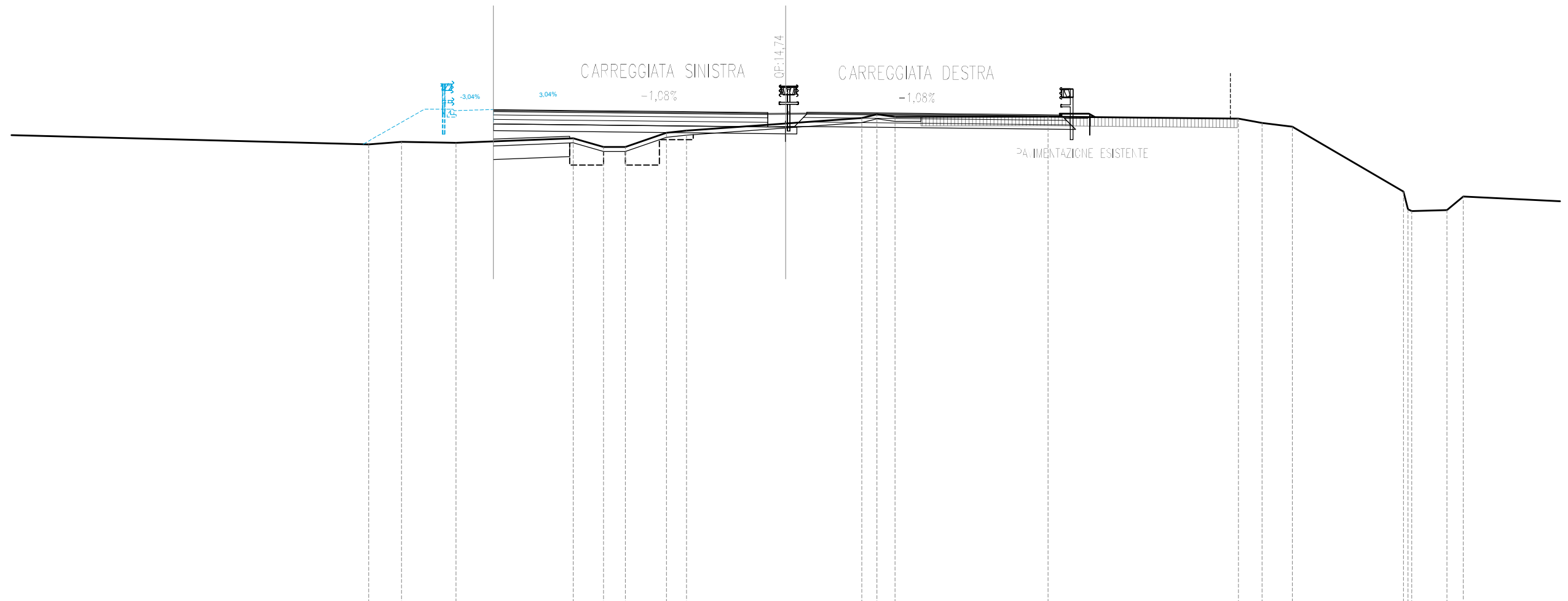
SCALA 1:200

QT.RIF. -7.000

QUOTE TERRENO		13.00		12.82		13.12		12.99	12.78		13.72	13.67	13.80		14.09		14.13	13.92	13.01		11.67	10.60	10.30	9.54	9.54	9.69	10.30	
DIST.PARZIALI TERRENO			7.31		7.03		3.74	0.69	2.58	1.35	2.54		5.81		14.69		1.28	2.14	3.87		0.66	0.66	0.66	0.92	0.92	0.92	6.32	
QUOTE PROGETTO					14.18	14.24		14.26		14.28		14.30	14.30	14.30	14.30	14.32	14.33		14.36	14.39	14.26							
DIST.PARZIALI PROGETTO					1.75	4.91		3.75		3.75		0.70	0.80	0.84	0.70	3.75	3.75		11.33	1.50								

SEZIONE N. : 3
 QT. PROGETTO : 14.87
 DIST.PROG. : 0+018.35

SEZIONE N. : 137
 QT. PROGETTO : 14.74
 DIST.PROG. : 1+789.12
 DIST.PREC. : 10.85
 DIST.SUCC. : 10.88



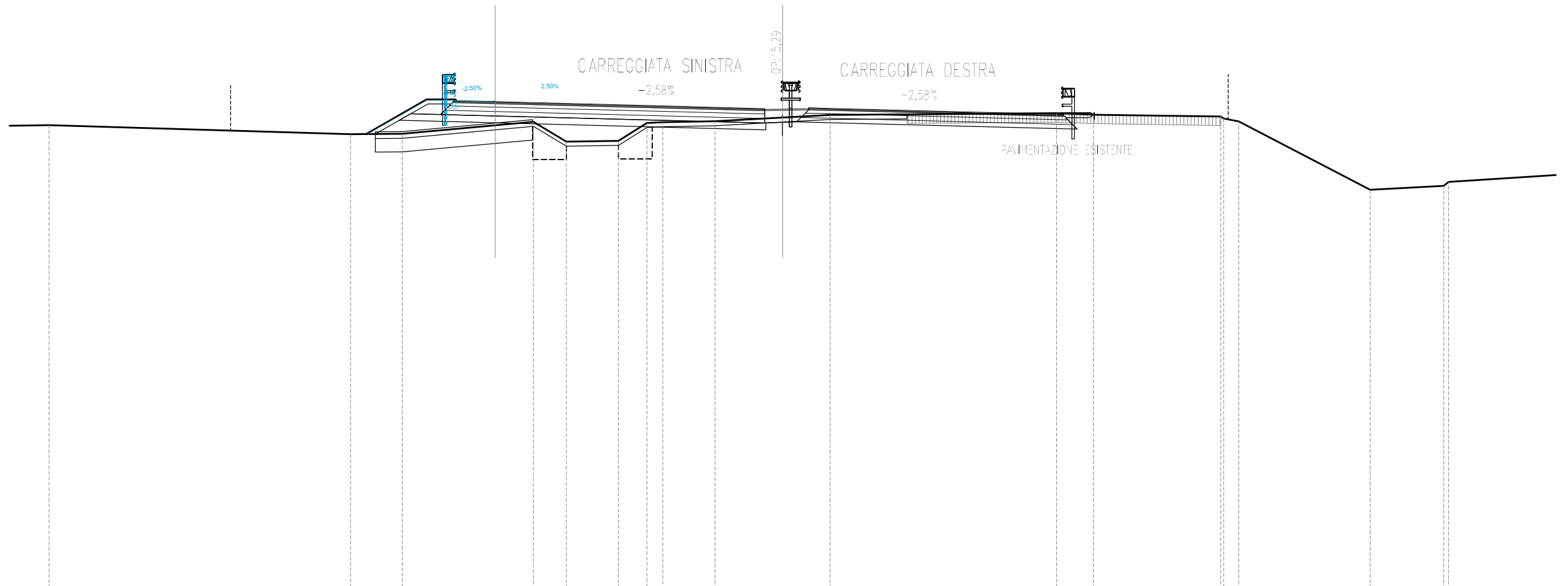
SCALA 1:200

QT.RIF. -7.000

QUOTE TERRENO			13.33	13.44	13.39		13.59	13.20	13.21	13.84	13.93		14.25	14.49	14.65	14.54		14.55		14.46	14.28	14.11		11.23	10.75	10.57	10.41	11.01	
DIST.PARZIALI TERRENO	16.31		1.46	2.41	5.19		1.34	0.97	1.82	0.89		4.40	3.37	0.67	0.80		6.78		8.43	1.05	1.34		4.92	1.57	0.72		9.60		
QUOTE PROGETTO					14.82	14.87		14.83		14.78			14.74	14.74	14.74	14.74		14.70		14.66		14.63							
DIST.PARZIALI PROGETTO					1.75	3.95		3.75		3.75			0.70	0.93	0.80	0.70		3.75		3.75		3.00							

SEZIONE N. : 1
 QT. PROGETTO : 15.61
 DIST.PROG. : 0+000.00

SEZIONE N. : 139
 QT. PROGETTO : 15.29
 DIST.PROG. : 1+807.44
 DIST.PREC. : 7.44
 DIST.SUCC. : 2.24

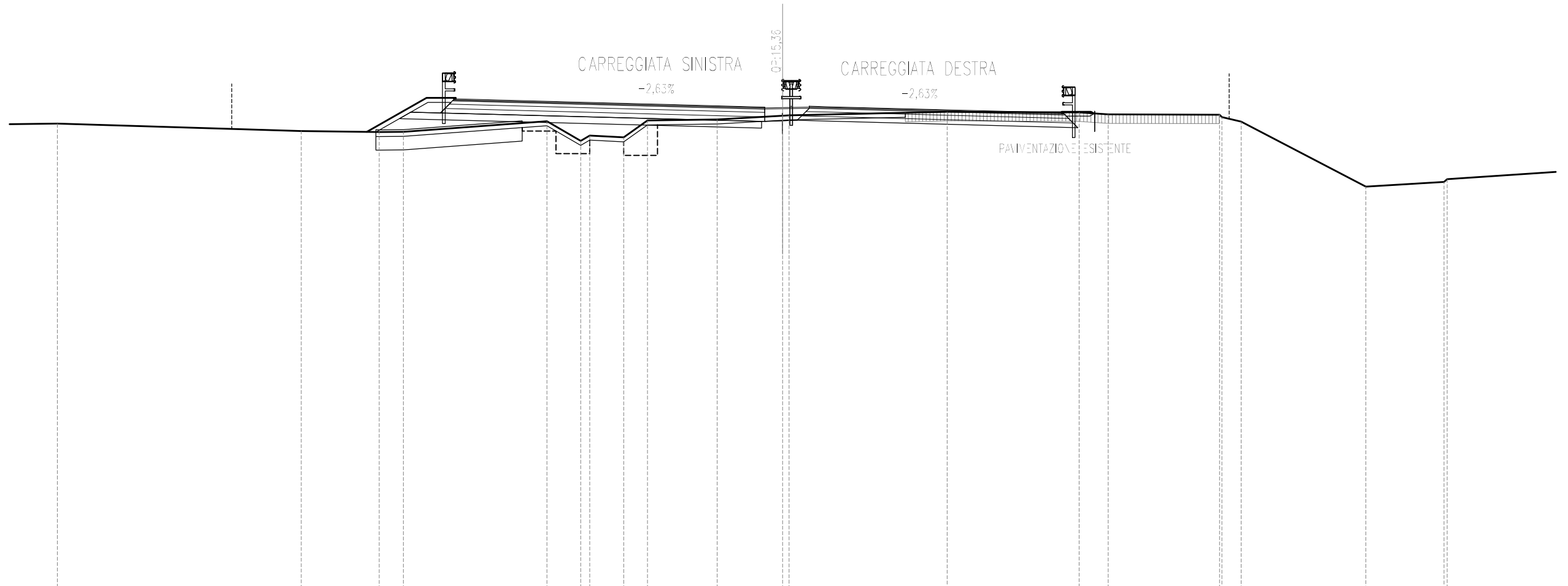


SCALA 1:200

QT.RIF. -6.000

QUOTE TERRENO	14.54		14.14	14.15		14.68	13.81	13.84	14.64	14.67	14.71	14.87	14.99		15.07	15.01		14.92	14.84	14.70		11.67	11.85	12.02	
DIST.PARZIALI TERRENO		13.38		2.29		5.82	1.46	2.31	1.26	0.71	2.32	3.00	2.10		10.05	1.64		5.65	0.67		5.84		3.27		6.54
QUOTE PROGETTO						15.63	15.57	15.61		15.49		15.39		15.29	15.28	15.29	15.31	15.29		15.20		15.10		15.02	
DIST.PARZIALI PROGETTO						1.75	3.75		3.75		3.75	0.70	1.15	0.80	0.70	3.75		3.75		3.00					

SEZIONE N. : 140
 QT. PROGETTO : 15.36
 DIST.PROG. : 1+809.68
 DIST.PREC. : 2.24
 DIST.SUCC. : 10.32



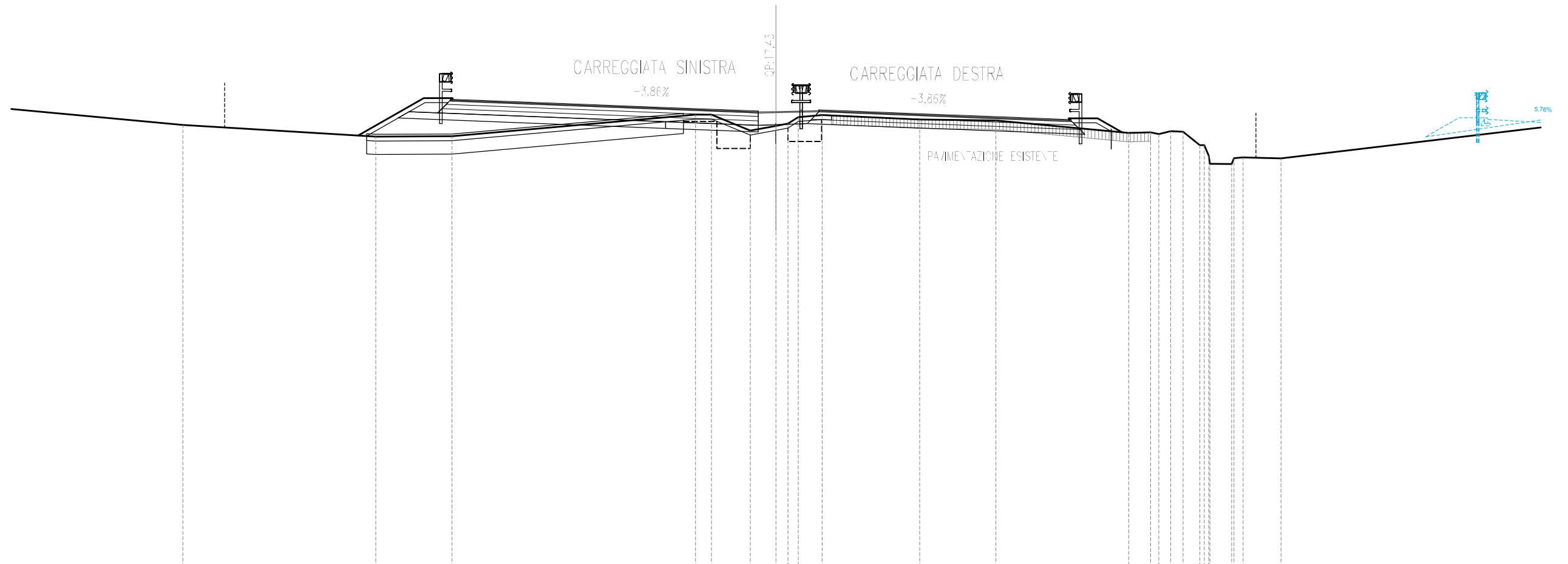
SCALA 1:200

QT.RIF. -6.000

QUOTE TERRENO	14.61		14.28	14.23	14.24		14.71	13.85	14.08	14.00	14.75	14.80	14.96	14.98		15.13		15.11	15.02		15.01	14.90	14.89		11.81		12.02	12.14
DIST.PARZIALI TERRENO		10.82		3.46	1.07	6.37	1.50	1.51	1.05	3.10	2.90		7.01		5.86	1.29	4.94	0.85	5.54	3.47								8.95
QUOTE PROGETTO						15.70		15.56		15.46			15.36	15.34	15.36	15.38	15.36		15.26		15.17		15.09					
DIST.PARZIALI PROGETTO						5.50		3.75		3.75			0.70	1.18	0.80	0.70	3.75		3.75		3.00							

SEZIONE N. : 146
 QT. PROGETTO : 17.43
 DIST.PROG. : 1+871.48
 DIST.PREC. : 7.62
 DIST.SUCC. : 8.52

SEZIONE N. : 17
 QT. PROGETTO : 16.74
 DIST.PROG. : 0+175.14



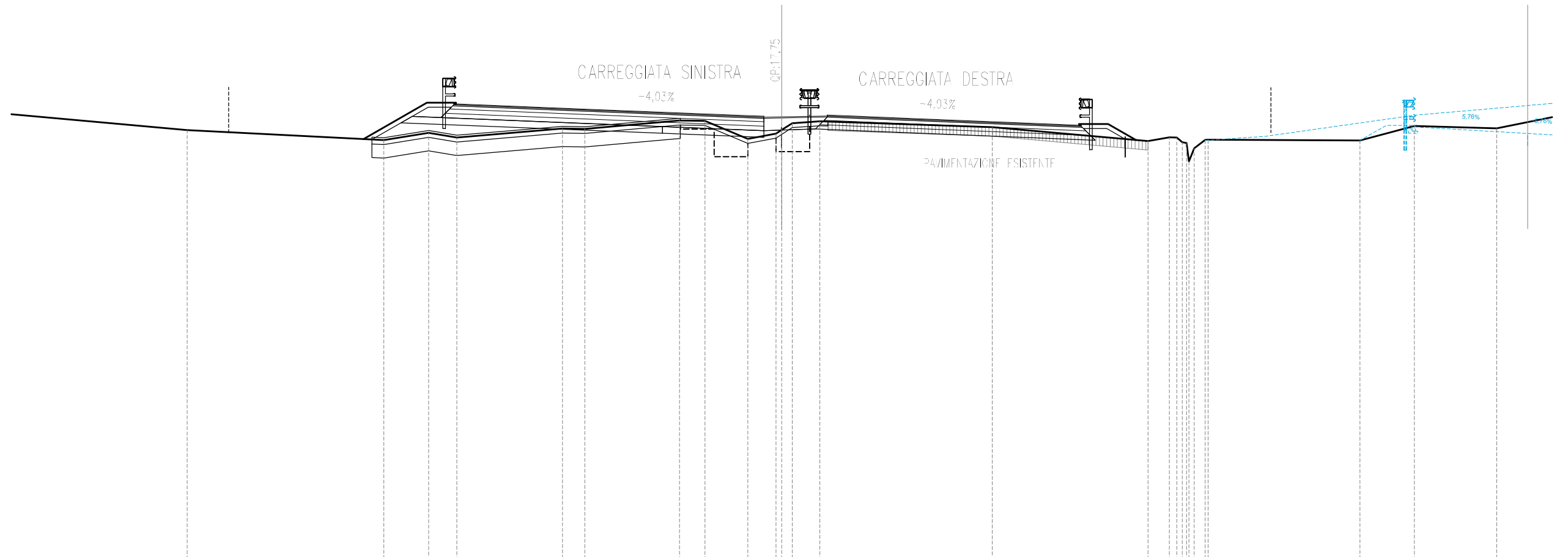
SCALA 1:200

QT.RIF. -3.000

QUOTE TERRENO	16.78	16.26	16.27		17.25	17.24	16.53	16.74	16.84	17.13	17.23	17.03	16.98	16.42	16.45	16.37	16.50	16.48	15.88	15.87	15.41	15.04	15.03	15.29	15.33	15.28
DIST.PARZIALI TERRENO		8.65	3.41		10.92	0.72	1.74	1.15	0.54	1.07	4.38	3.41	5.95	0.99	0.53	0.56	0.74	0.98	0.98	1.70						
QUOTE PROGETTO			17.94		17.72	17.58	17.43	17.41	17.43	17.43	17.46	17.29	17.14	17.03												17.03
DIST.PARZIALI PROGETTO				5.50	3.75	3.75	0.70	1.92	0.80	0.70	3.75	3.75	3.00								18.81				5.00	

SEZIONE N. : 147
 Q.T. PROGETTO : 17.75
 DIST.PROG. : 1+880.00
 DIST.PREC. : 8.52
 DIST.SUCC. : 9.91

SEZIONE N. : 18
 Q.T. PROGETTO : 16.95
 DIST.PROG. : 0+183.10



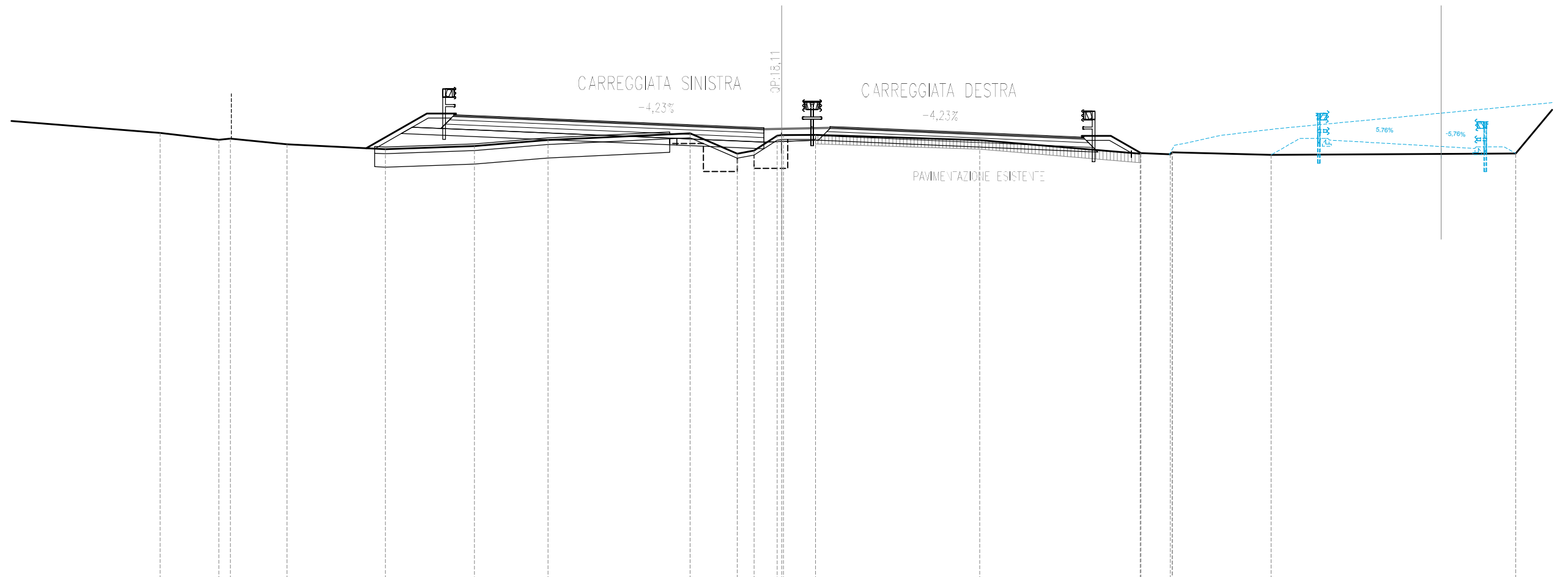
SCALA 1:200

QT.RIF. -2.000

QUOTE TERRENO	17.10	16.66	16.98	16.77	17.17	17.15	17.53	17.52	16.71	16.95	17.11	17.41	17.50	17.23	16.61	16.78	16.77	16.56	16.52	15.71	16.30	16.66	16.67	16.64	17.29	17.18	
DIST.PARZIALI TERRENO	8.76	1.99	1.26	4.71	0.99	4.21	1.13	1.91	1.26	1.23	7.68	6.93	0.95	0.49	6.76	2.43	3.66										
QUOTE PROGETTO			18.27		18.05		17.90		17.75	17.72	17.75	17.74	17.77	17.75	17.59	17.44	17.32							17.24		16.95	
DIST.PARZIALI PROGETTO			5.50		3.75		3.75		0.70	2.03	0.80	0.70	3.75	3.75	3.00	14.98							5.00		1.50		

SEZIONE N. : 148
 QT. PROGETTO : 18.11
 DIST.PROG. : 1+889.91
 DIST.PREC. : 9.91
 DIST.SUCC. : 10.09

SEZIONE N. : 19
 QT. PROGETTO : 17.25
 DIST.PROG. : 0+192.51



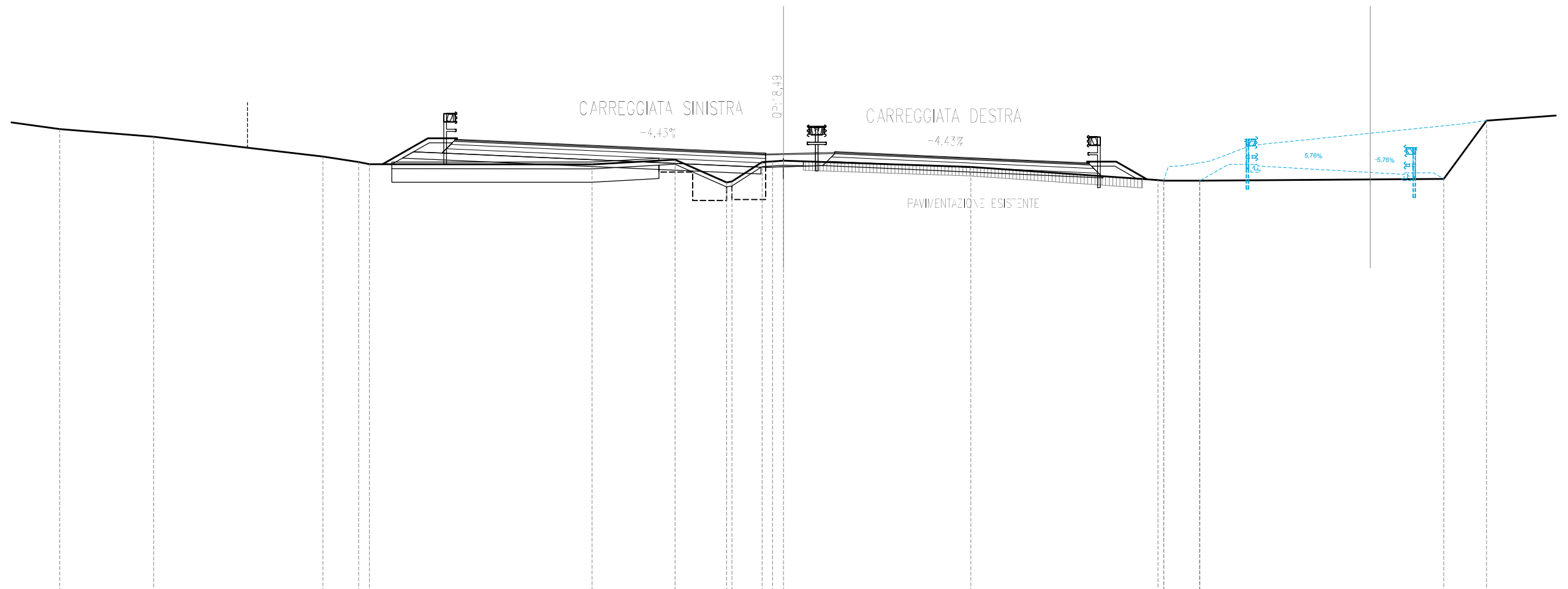
SCALA 1:200

QT.RIF. -2.000

QUOTE TERRENO		17.85	17.55 17.60	17.35	17.12	17.27	17.54	17.84	16.93 17.07	17.73 17.76	17.76	17.53	16.93 16.95	16.90 16.99	16.88	16.94		
DIST.PARZIALI TERRENO	8.18	2.61	0.52	2.51	4.38	3.97	3.28	6.33	2.10	0.75	1.03	1.43	7.31	7.15	1.31	4.41	10.89	1.91
QUOTE PROGETTO					18.66	18.43	18.27	18.11 18.08	18.11 18.14 18.11	17.95	17.80	17.67	17.54	17.25	17.16			
DIST.PARZIALI PROGETTO					5.50	3.75	3.75	0.70	2.15	0.80	0.70	3.75	3.75	3.00	11.02	5.00	1.50	

SEZIONE N. : 149
 Q.T. PROGETTO : 18.49
 DIST.PROG. : 1+900.00
 DIST.PREC. : 10.09
 DIST.SUCC. : 12.27

SEZIONE N. : 20
 Q.T. PROGETTO : 17.60
 DIST.PROG. : 0+201.78



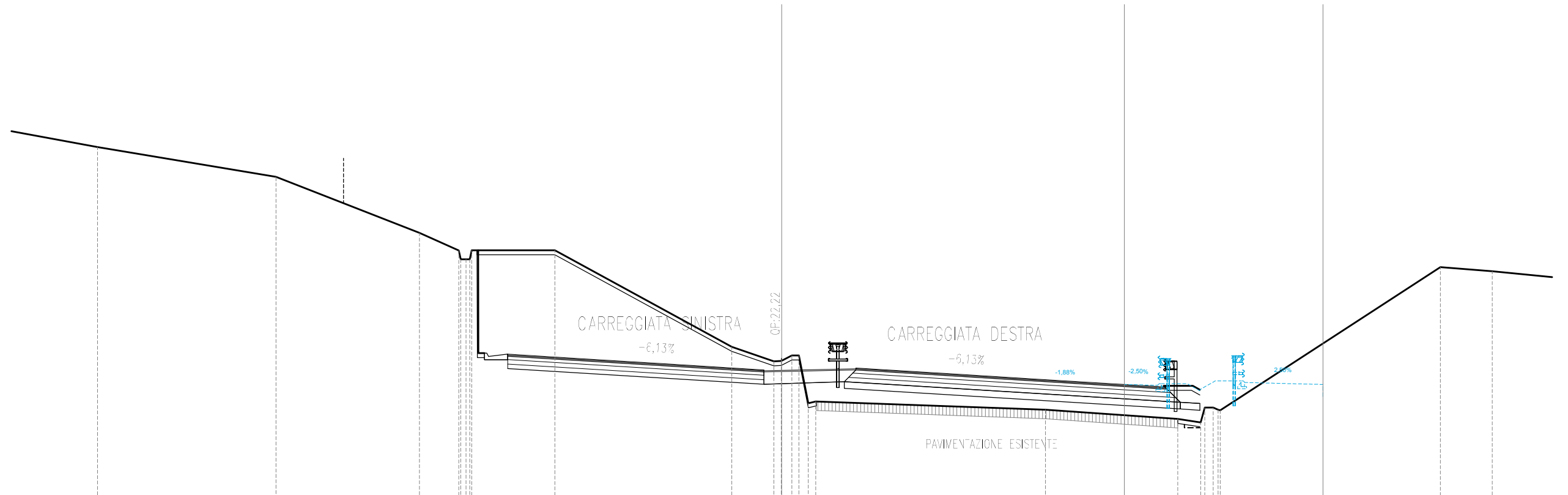
SCALA 1:200

QT.RIF. -1.000

QUOTE TERRENO	19.52	19.19	18.31	18.06	17.96	17.96	18.16	17.15	17.20	18.06	18.09	18.12	17.84	17.26	17.23	17.23	17.31	19.90
DIST.PARZIALI TERRENO	4.17	7.52	1.59	9.89	3.68	2.29	1.34	0.59	8.32	8.32	1.60	10.84	1.90					
QUOTE PROGETTO				19.07	18.82	18.66	18.49	18.46	18.49	18.49	18.52	18.49	18.32	18.16	18.02	17.88	17.60	17.51
DIST.PARZIALI PROGETTO				5.50	3.75	3.75	0.70	2.27	0.80	0.70	3.75	3.75	3.00	7.59	5.00	1.50		

SEZIONE N. : 157
 QT. PROGETTO : 22.22
 DIST.PROG. : 2+000.00
 DIST.PREC. : 14.72
 DIST.SUCC. : 9.20

SEZIONE N. : 28 SEZIONE N. : 7
 QT. PROGETTO : 21.53 QT. PROGETTO : 21.53
 DIST.PROG. : 0+298.29 DIST.PROG. : 0+079.85



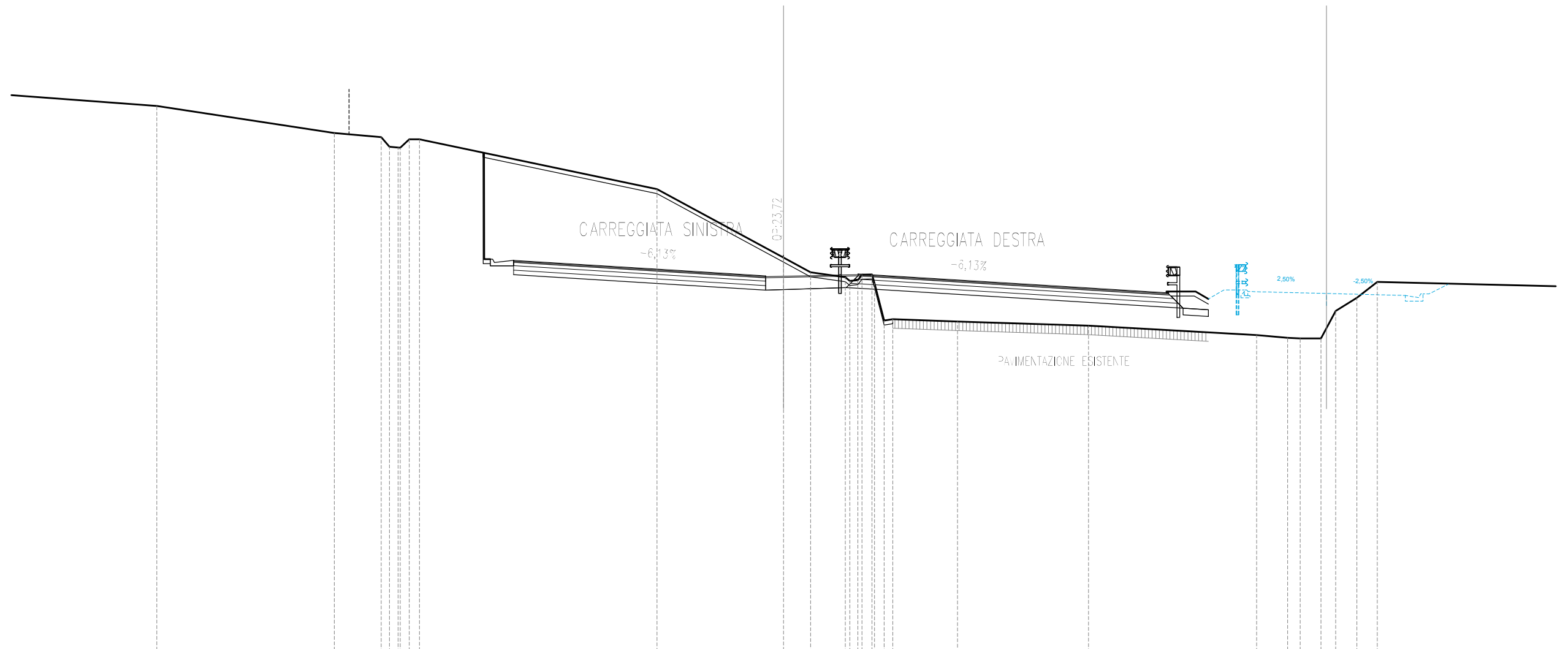
SCALA 1:200

QT.RIF. 8.000

QUOTE TERRENO	32.10	30.77	28.28	27.50	27.10	27.10	27.10	27.50	27.50	23.21	22.56	22.58	22.59	22.82	20.70	20.78	20.41	20.00	19.84	20.51	20.50	20.41	20.39	26.75	26.57	
DIST.PARZIALI TERRENO		7.95	6.39	1.75	3.71			7.87	1.88					10.23			5.89	1.02					9.80	2.31		
QUOTE PROGETTO					22.88			22.68		22.22	22.18			22.22	22.22	22.27	22.22	21.99	21.76	21.53	21.50	21.43		21.62	21.53	21.53
DIST.PARZIALI PROGETTO						3.21		3.75		3.75	0.70		3.30	0.80	0.70		3.75	3.75	3.75	1.50	3.60		3.50			

SEZIONE N. : 161
 QT. PROGETTO : 23.72
 DIST.PROG. : 2+040.00
 DIST.PREC. : 13.39
 DIST.SUCC. : 20.00

SEZIONE N. : 11
 QT. PROGETTO : 22.89
 DIST.PROG. : 0+118.63



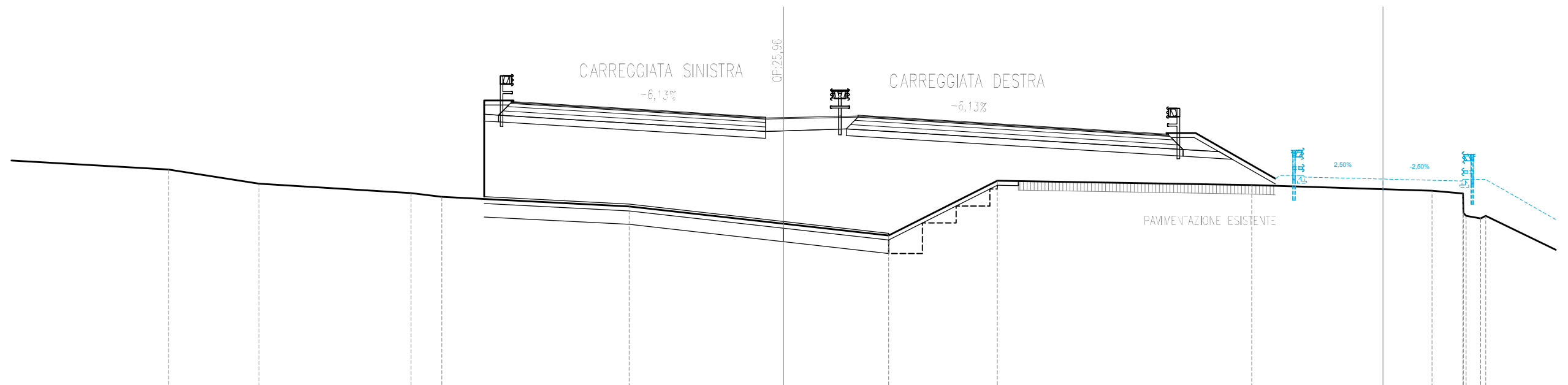
SCALA 1:200

QT.RIF. 7.000

QUOTE TERRENO		31.22		30.01	29.84	29.41	29.37	29.36	28.73	29.74				27.52		24.48	23.83	23.61	23.44	23.48	23.73	23.34	21.69	21.74		21.64			21.46			21.04	20.92	20.89	20.89	20.89	22.11	22.69	23.40		
DIST.PARZIALI TERRENO		7.88		2.08							10.55			5.62		1.20	1.54					2.87					5.82			7.47		1.37	0.56	0.92	0.65	0.94	0.90			11.47	
QUOTE PROGETTO											24.36	24.18		23.95		23.72	23.67		23.72	23.72	23.76	23.72			23.49		23.26		22.92		22.98				22.89					22.80	
DIST.PARZIALI PROGETTO											3.00	3.75		3.75		0.70	3.30		0.80	0.70		3.75			3.75		5.50		3.61		3.50				3.50		3.50				

SEZIONE N. : 164
 QT. PROGETTO : 25.96
 DIST.PROG. : 2+100.00
 DIST.PREC. : 20.00
 DIST.SUCC. : 20.00

SEZIONE N. : 14
 QT. PROGETTO : 23.16
 DIST.PROG. : 0+176.44



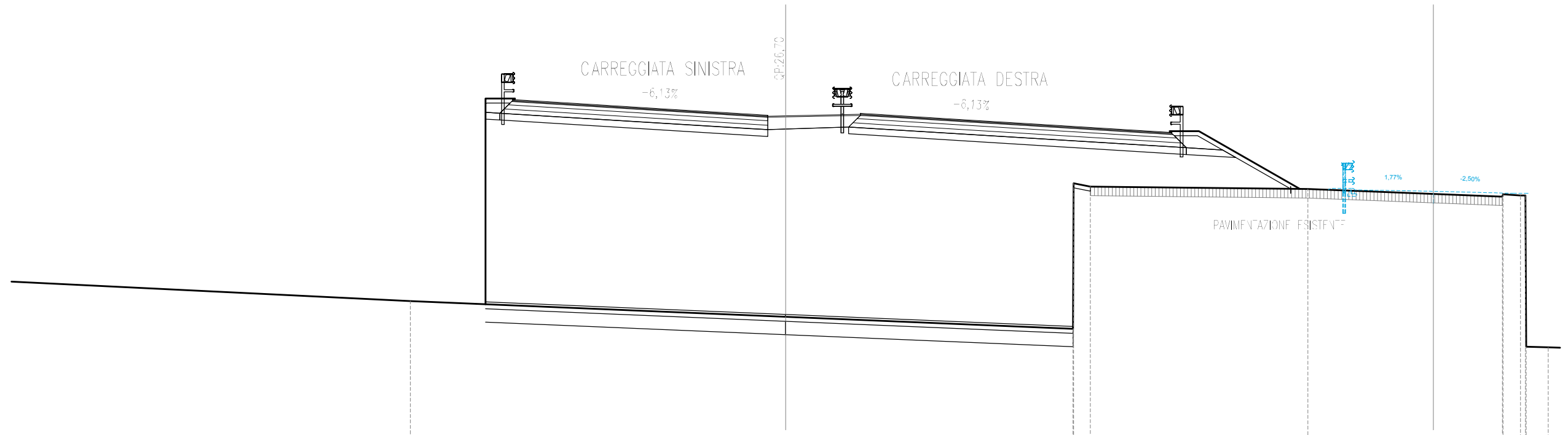
SCALA 1:200

QT.RIF. 2.000

QUOTE TERRENO	24.00	23.59	22.96	22.54	22.38	21.95	21.18	20.66	23.09	22.90	22.65	22.52	22.09	21.53					
DIST.PARZIALI TERRENO		7.15	4.02	6.75	1.37	8.32	6.86	4.67	4.83	11.30	8.01	1.37	0.05	3.82					
QUOTE PROGETTO						26.60	26.42	26.19	25.96	25.96	26.00	25.96	25.73	25.50	25.16	23.25	23.16	23.08	
DIST.PARZIALI PROGETTO						3.00	3.75	3.75	0.70	3.30	0.80	0.70	3.75	3.75	5.50	6.12	3.50	3.50	

SEZIONE N. : 165
 QT. PROGETTO : 26.70
 DIST.PROG. : 2+120.00
 DIST.PREC. : 20.00
 DIST.SUCC. : 20.00

SEZIONE N. : 15
 QT. PROGETTO : 23.29
 DIST.PROG. : 0+195.77



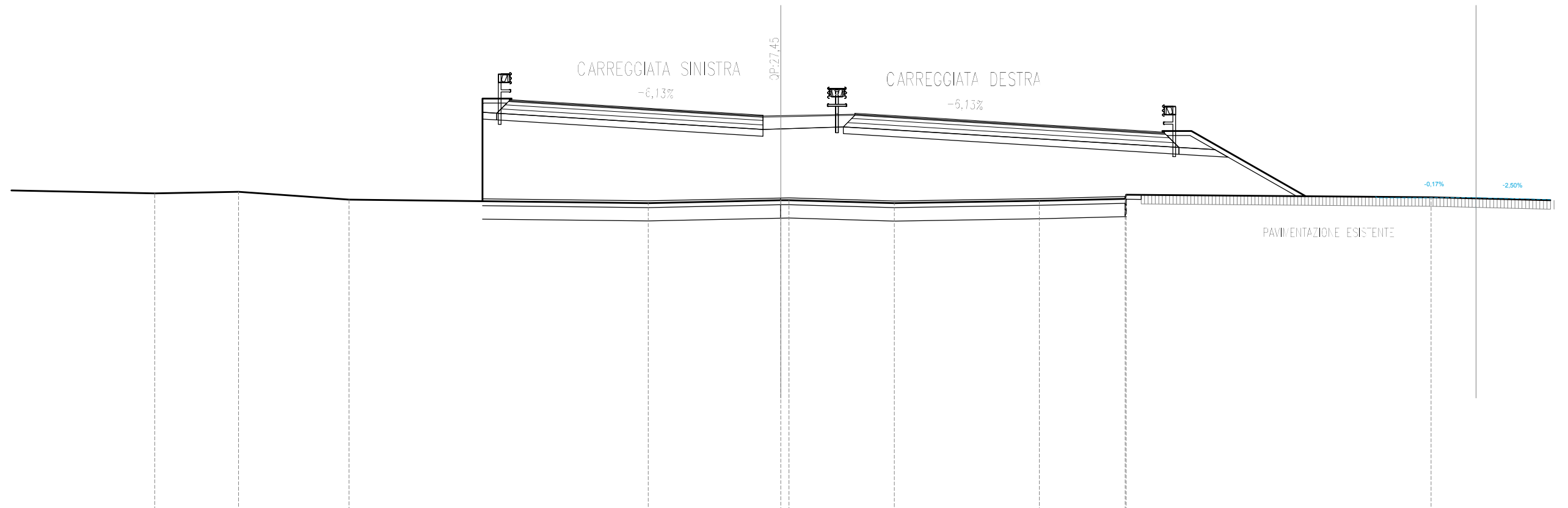
SCALA 1:200

QT.RIF. 2.000

QUOTE TERRENO		18.43		17.73		17.20 23.64 23.50		23.39		23.06 23.16 23.11 23.10 16.40			
DIST.PARZIALI TERRENO	23.02		16.63		12.72	0.74	9.64	8.61		0.78 0.97			
QUOTE PROGETTO		27.35	27.16	26.93	26.70 26.66	26.70 26.70 26.75 26.70	26.47	26.24	25.91	23.35	23.29	23.20	
DIST.PARZIALI PROGETTO		3.00	3.75	3.75	0.70	3.30	0.80 0.70	3.75	3.75	5.50	8.19	3.50	3.50

SEZIONE N. : 166
 QT. PROGETTO : 27.45
 DIST.PROG. : 2+140.00
 DIST.PREC. : 20.00
 DIST.SUCC. : 20.00

SEZIONE N. : 16
 QT. PROGETTO : 23.73
 DIST.PROG. : 0+215.15



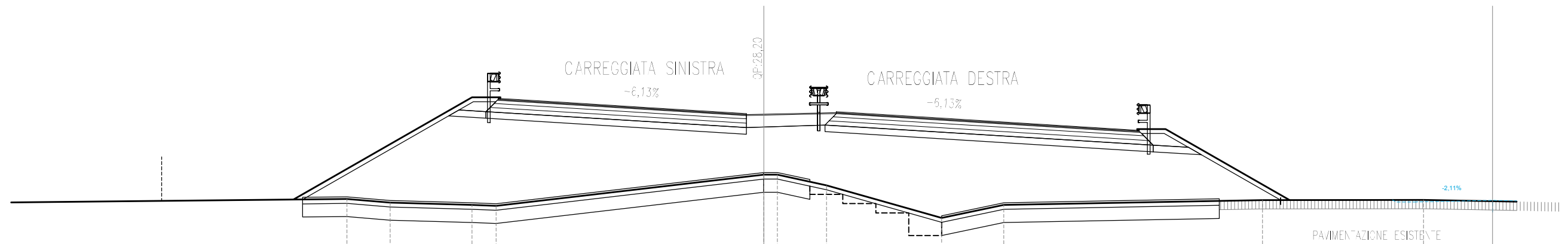
SCALA 1:200

QT.RIF. 4.000

QUOTE TERRENO		23.92	23.99	23.64		23.49	23.61	23.62	23.48	23.59	23.68	23.86		23.75			
DIST.PARZIALI TERRENO	10.32	3.74	4.92	13.34	5.91	4.70	6.46	3.82	13.59	6.30							
QUOTE PROGETTO				28.10	27.91	27.68	27.45	27.41	27.45	27.45	27.49	27.45	27.22	26.99	26.65	23.72	23.73
DIST.PARZIALI PROGETTO				3.00	3.75	3.75	0.70	3.30	0.80	0.70	3.75	3.75	5.50	10.49	3.50	3.50	

SEZIONE N. : 167
 QT. PROGETTO : 28.20
 DIST.PROG. : 2+160.00
 DIST.PREC. : 20.00
 DIST.SUCC. : 20.00

SEZIONE N. : 17
 QT. PROGETTO : 24.21
 DIST.PROG. : 0+234.56



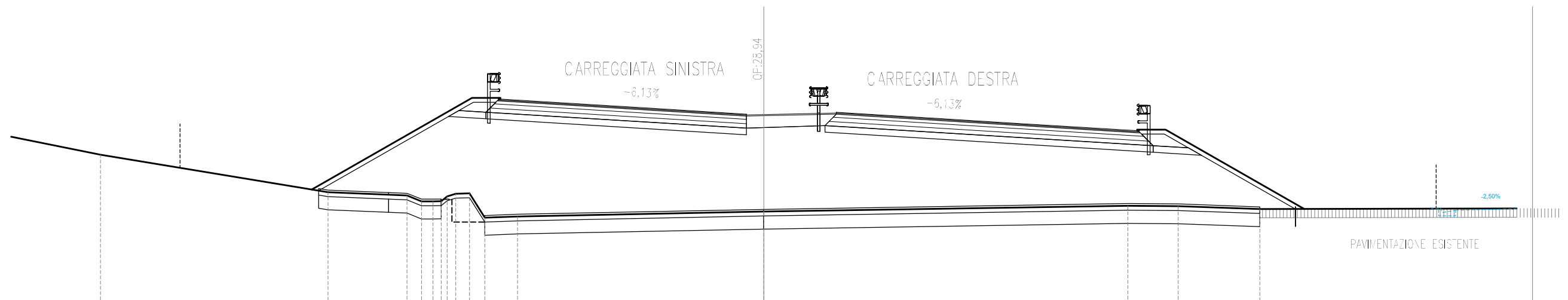
SCALA 1:200

QT.RIF. 5.000

QUOTE TERRENO		24.26	24.10	23.99	23.95		25.37	25.37	24.89		23.40	24.00		24.22		24.23		
DIST.PARZIALI TERRENO	21.44	1.97	3.73	1.10		12.20	0.62	2.24	5.24		2.83		11.79		7.34	6.78		
QUOTE PROGETTO				28.84	28.66	28.43	28.20	28.15	28.20	28.20	28.24	28.20	27.97	27.74	27.40		24.13	24.21
DIST.PARZIALI PROGETTO					3.00	3.75	3.75	0.70	3.30	0.80	0.70	3.75	3.75	5.50		12.70	3.50	

SEZIONE N. : 168
 QT. PROGETTO : 28.94
 DIST.PROG. : 2+180.00
 DIST.PREC. : 20.00
 DIST.SUCC. : 19.14

SEZIONE N. : 18
 QT. PROGETTO : 24.61
 DIST.PROG. : 0+253.94



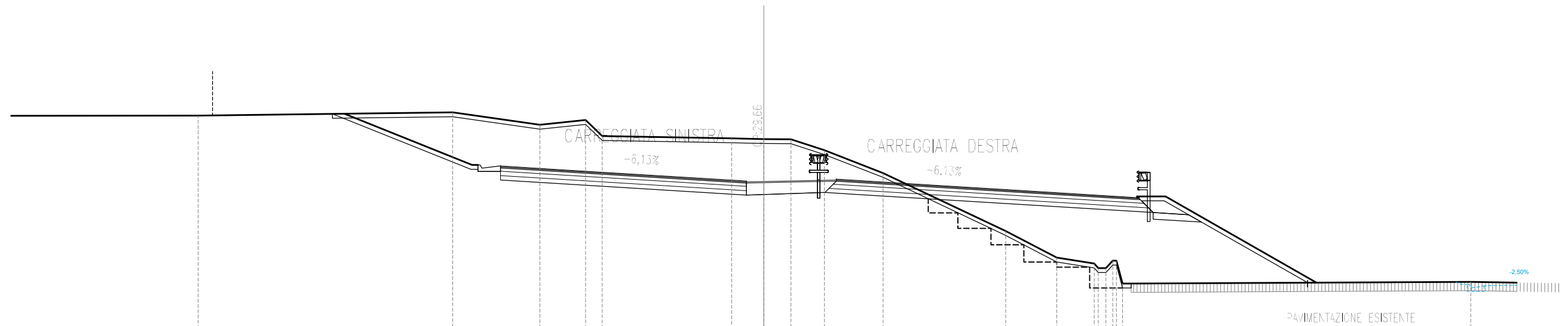
SCALA 1:200

QT.RIF. 7.000

QUOTE TERRENO	27.05	25.34	25.19	24.93	24.93	24.93	25.16	25.28	25.28	24.18	24.24	24.46	24.73	24.71	24.58						
DIST.PARZIALI TERRENO	10.37	3.60	0.66	0.33	0.33	0.63	0.70	0.70	1.48	11.23	16.59	2.29	3.72	11.94							
QUOTE PROGETTO									29.59	29.40	29.17	28.94	28.90	28.94	28.94	28.99	28.94	28.71	28.48	28.15	24.52
DIST.PARZIALI PROGETTO									3.00	3.75	3.75	0.70	3.30	0.80	0.70	3.75	3.75	5.50	14.52	3.50	

SEZIONE N. : 169
 QT. PROGETTO : 29.66
 DIST.PROG. : 2+199.14
 DIST.PREC. : 19.14
 DIST.SUCC. : 20.86

SEZIONE N. : 19
 QT. PROGETTO : 24.92
 DIST.PROG. : 0+272.41

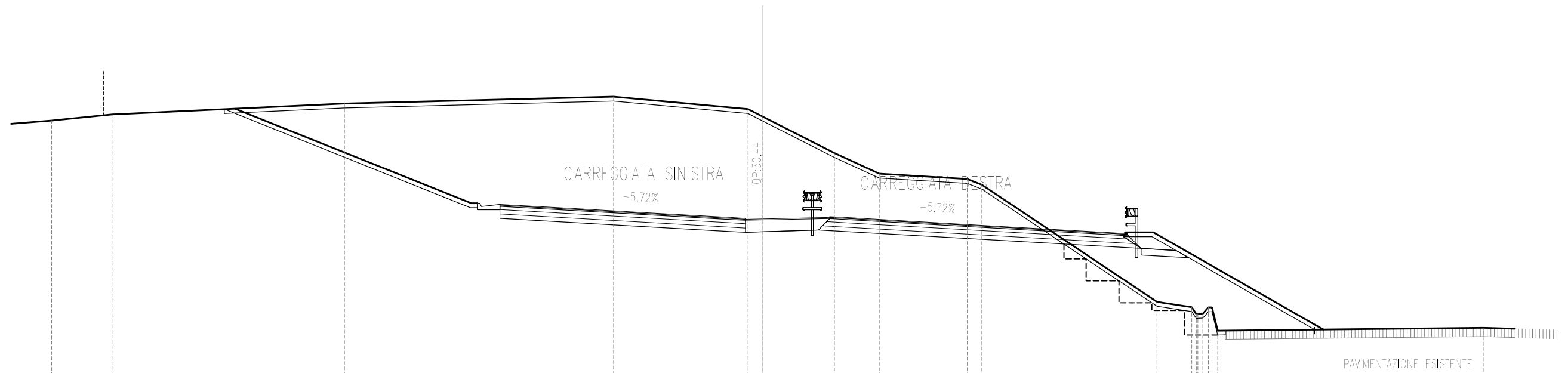


SCALA 1:200

QT.RIF. 9.000

QUOTE TERRENO		32.60		32.74	32.18	32.40	31.66		31.56	31.53	31.52	31.02	29.98		27.34	26.12	25.86	25.65	25.65	25.98	24.93	25.02	
DIST.PARZIALI TERRENO	11.41		11.60		3.98	2.09	0.76		5.90	1.47	1.23	1.52	2.68		5.59	2.32	1.71				15.87		
QUOTE PROGETTO					30.30	30.12			29.89	29.66	29.62	29.66	29.66	29.70	29.66		29.43	29.20			28.86		24.83
DIST.PARZIALI PROGETTO						3.00	3.75		3.75	0.70	3.30	0.80	0.70	3.75	3.75		5.50				15.82	3.50	

SEZIONE N. : 170
 QT. PROGETTO : 30.44
 DIST.PROG. : 2+220.00
 DIST.PREC. : 20.86
 DIST.SUCC. : 20.00

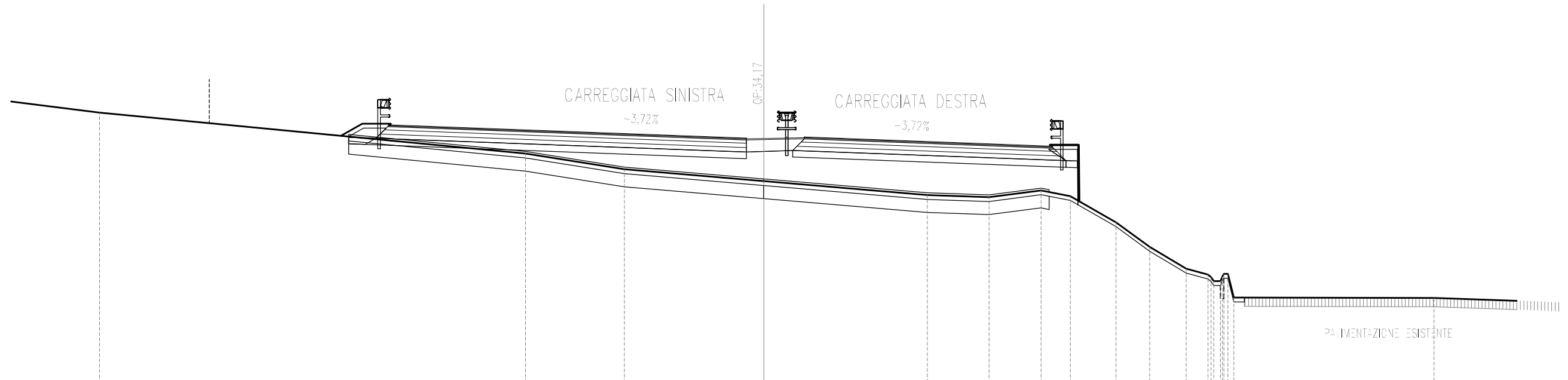


SCALA 1:200

QT.RIF. 11.000

QUOTE TERRENO	34.86	35.14		35.64		35.95	35.39	35.04	33.37	32.44	32.20	31.93	26.59	26.35	26.04	26.05	26.34	25.28	25.40
DIST.PARZIALI TERRENO	2.75	10.60		12.28		6.13	0.68	3.26	2.04	4.02	0.66	7.99	1.58					12.11	
QUOTE PROGETTO				31.04	30.87	30.65	30.44	30.40	30.44	30.44	30.48	30.44	30.22	30.01	29.71				
DIST.PARZIALI PROGETTO				3.00	3.75	3.75	0.70	3.05	0.80	0.70	3.75	3.75	5.26						

SEZIONE N. : 177
 QT. PROGETTO : 34.17
 DIST.PROG. : 2+320.00
 DIST.PREC. : 20.00
 DIST.SUCC. : 7.59

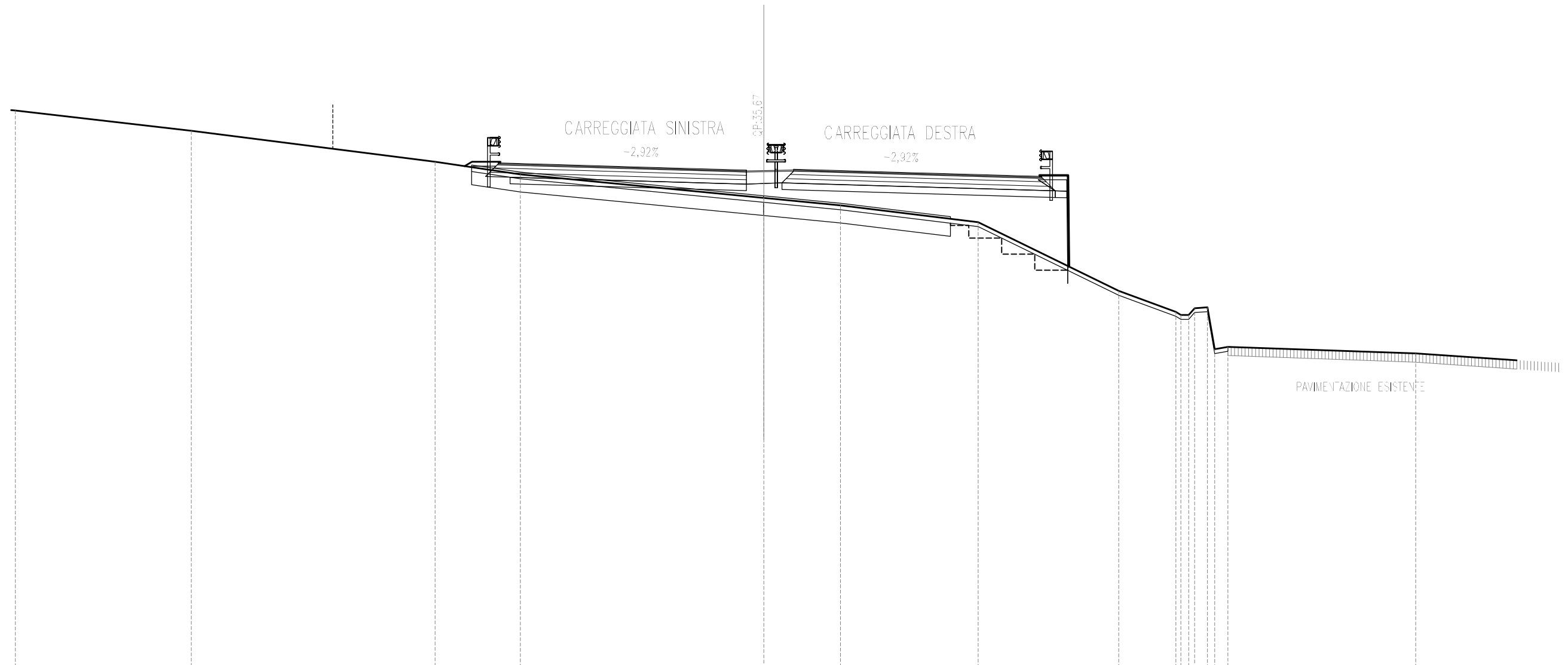


SCALA 1:200

QT.RIF. 12.000

QUOTE TERRENO	35.30		33.43	32.72	32.18	31.55	31.45	31.76	31.50	30.30	29.19	28.19	27.92	27.81	27.63	27.83	27.92	27.92	26.87	26.86
DIST.PARZIALI TERRENO		19.41		4.51	6.36		7.45	2.81	2.37	1.33	2.08	1.54	1.67	0.99					9.13	4.81
QUOTE PROGETTO		34.75		34.45	34.31		34.17	34.15	34.17	34.20	34.17		34.03		33.89		33.78			
DIST.PARZIALI PROGETTO			8.00		3.75	3.75	0.70	1.84	0.80	0.70	3.75		3.75		3.00					

SEZIONE N. : 181
 QT. PROGETTO : 35.67
 DIST.PROG. : 2+360.00
 DIST.PREC. : 17.29
 DIST.SUCC. : 20.00

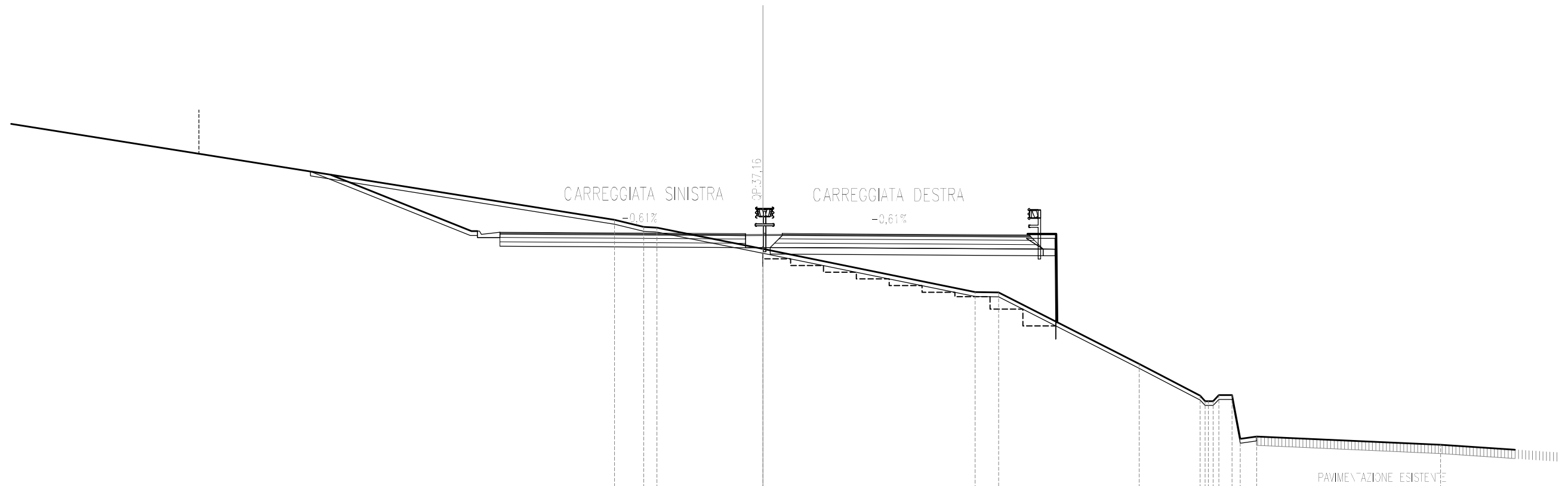


SCALA 1:200

QT.RIF. 13.000

QUOTE TERRENO	38.36	37.44	36.02	35.45	34.37	34.04	33.27	30.14	29.19	29.04	29.04	29.35	29.38	27.59	27.29
DIST.PARZIALI TERRENO	8.02	11.10	3.88	11.10	3.49	6.28	6.41	2.60	0.58	0.60	8.55	8.59			
QUOTE PROGETTO				35.97	35.88	35.77	35.67	35.64	35.66	35.69	35.67	35.56	35.45	35.36	
DIST.PARZIALI PROGETTO				3.00	3.75	3.75	0.70	1.36	0.80	0.70	3.75	3.75	3.00		

SEZIONE N. : 183
 QT. PROGETTO : 37.16
 DIST.PROG. : 2+400.00
 DIST.PREC. : 20.00
 DIST.SUCC. : 6.14

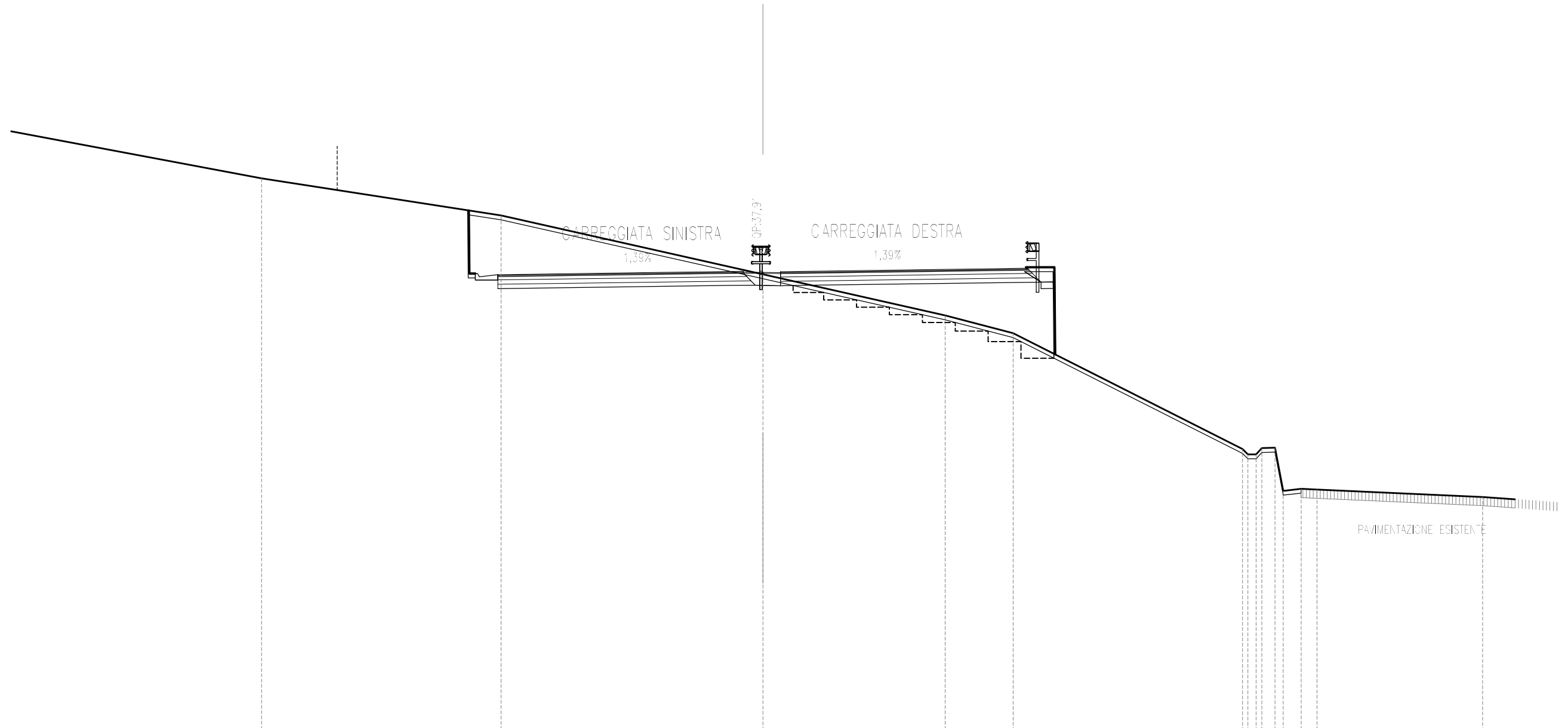


SCALA 1:200

QT.RIF. 16.000

QUOTE TERRENO				37.79	37.46	37.43		36.46			34.50	34.47		31.22	29.77	29.52	29.52	29.79	27.80	27.91		27.53	
DIST.PARZIALI TERRENO	39.36			1.33	0.60		4.84		9.68		1.07		6.41	2.78	0.60	0.74			8.40			6.36	
QUOTE PROGETTO		37.22	37.20		37.18			37.16	37.15	37.16	37.16	37.16		37.14		37.11		37.09					
DIST.PARZIALI PROGETTO		3.00		3.75		3.75		0.70	0.87	0.80	0.70		3.75		3.75		3.00						

SEZIONE N. : 185
 QT. PROGETTO : 37.91
 DIST.PROG. : 2+420.00
 DIST.PREC. : 13.86
 DIST.SUCC. : 20.00

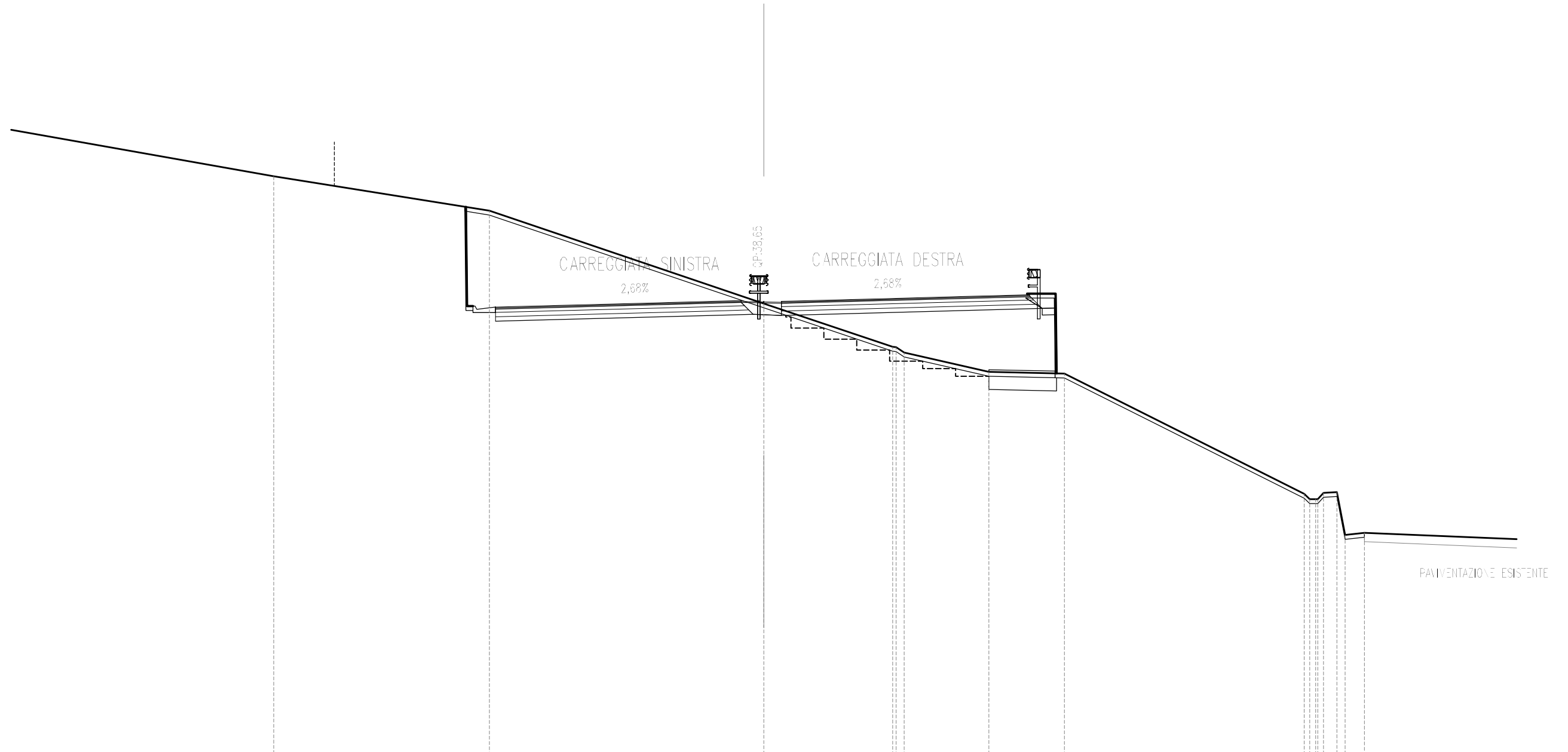


SCALA 1:200

QT.RIF. 17.000

QUOTE TERRENO		42.15		40.46		37.77		35.90	35.09		29.81	29.57	29.57	29.85	29.87	27.91	28.00	27.96		27.63	
DIST.PARZIALI TERRENO	19.59		10.93		11.95		8.31	3.11		10.47		0.60	0.81	0.72		7.56				3.19	
QUOTE PROGETTO				37.76	37.80	37.85	37.91	37.92	37.90	37.90	37.91										
DIST.PARZIALI PROGETTO				3.00	3.75	3.75	0.70	0.80	0.89	0.70	3.75	3.75	2.99								

SEZIONE N. : 186
 QT. PROGETTO : 38.65
 DIST.PROG. : 2+440.00
 DIST.PREC. : 20.00
 DIST.SUCC. : 20.00

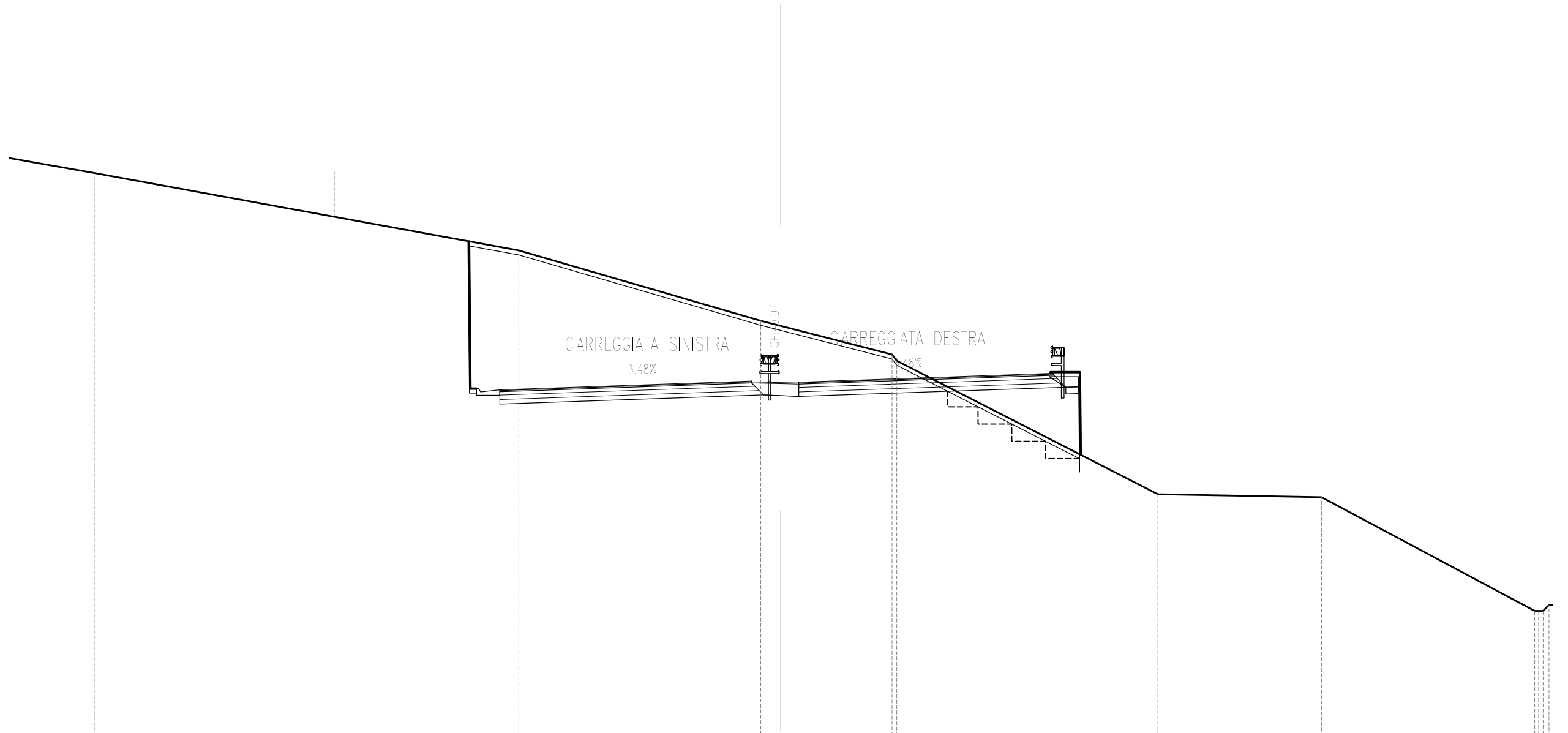


SCALA 1:200

QT.RIF. 18.000

QUOTE TERRENO		44.33		42.77				38.54		36.56 36.54 36.30	35.42	35.34		29.86 29.62 29.62 29.91 29.94 27.99 28.09	
DIST.PARZIALI TERRENO			9.83		12.50			5.87		3.86	3.44		10.93	0.61 0.88	8.39
QUOTE PROGETTO				38.37	38.45	38.55	38.65 38.67 38.65 38.63 38.65		38.75	38.85	38.93				
DIST.PARZIALI PROGETTO				3.00	3.75	3.75	0.70 0.80 1.03 0.70	3.75	3.75	3.00					

SEZIONE N. : 188
 QT. PROGETTO : 40.07
 DIST.PROG. : 2+480.00
 DIST.PREC. : 20.00
 DIST.SUCC. : 20.00

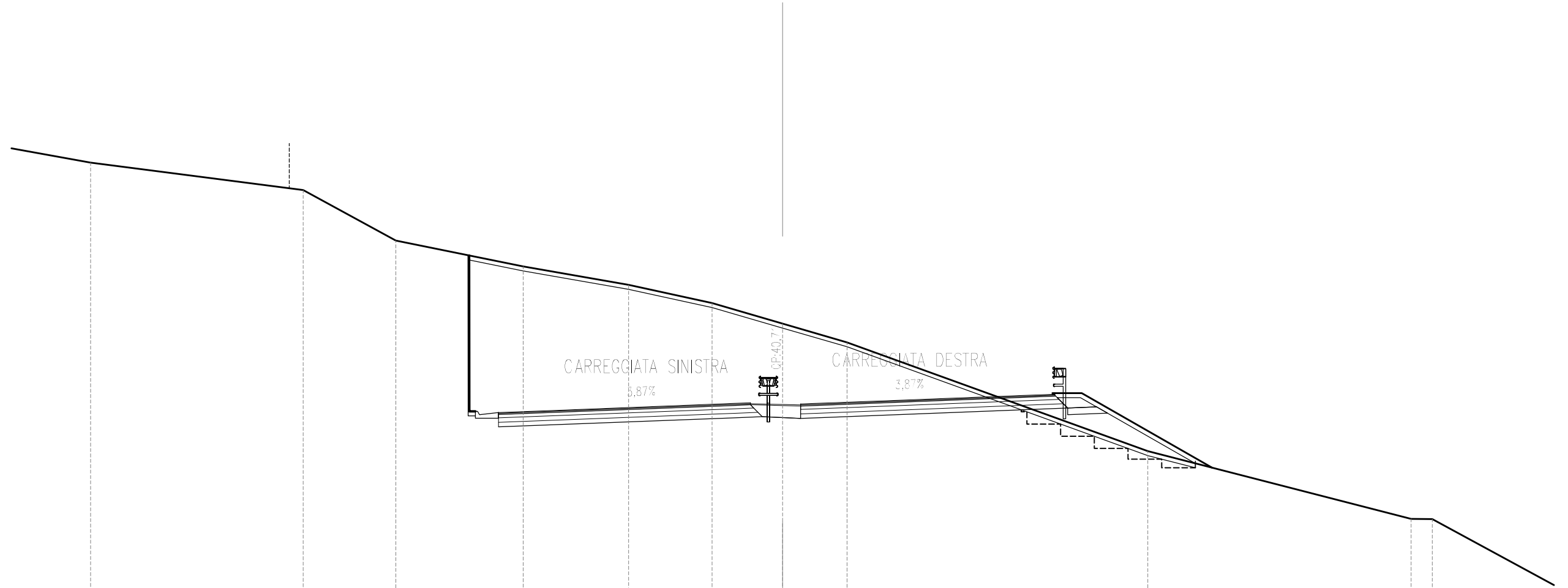


SCALA 1:200

QT.RIF. 21.000

QUOTE TERRENO		49.34		45.89		42.77	42.54		41.27	40.99		35.05		34.92		29.87	29.87
DIST.PARZIALI TERRENO	6.01		18.87		10.76	0.89	4.95		11.62		7.28		9.48				
QUOTE PROGETTO				39.70	39.81	39.94	40.07	40.09	40.07	40.04	40.07	40.20	40.33	40.43			
DIST.PARZIALI PROGETTO				3.00	3.75	3.75	0.70	0.80	1.30	0.70	3.75	3.75	3.00				

SEZIONE N. : 189
 QT. PROGETTO : 40.71
 DIST.PROG. : 2+500.00
 DIST.PREC. : 20.00
 DIST.SUCC. : 20.00

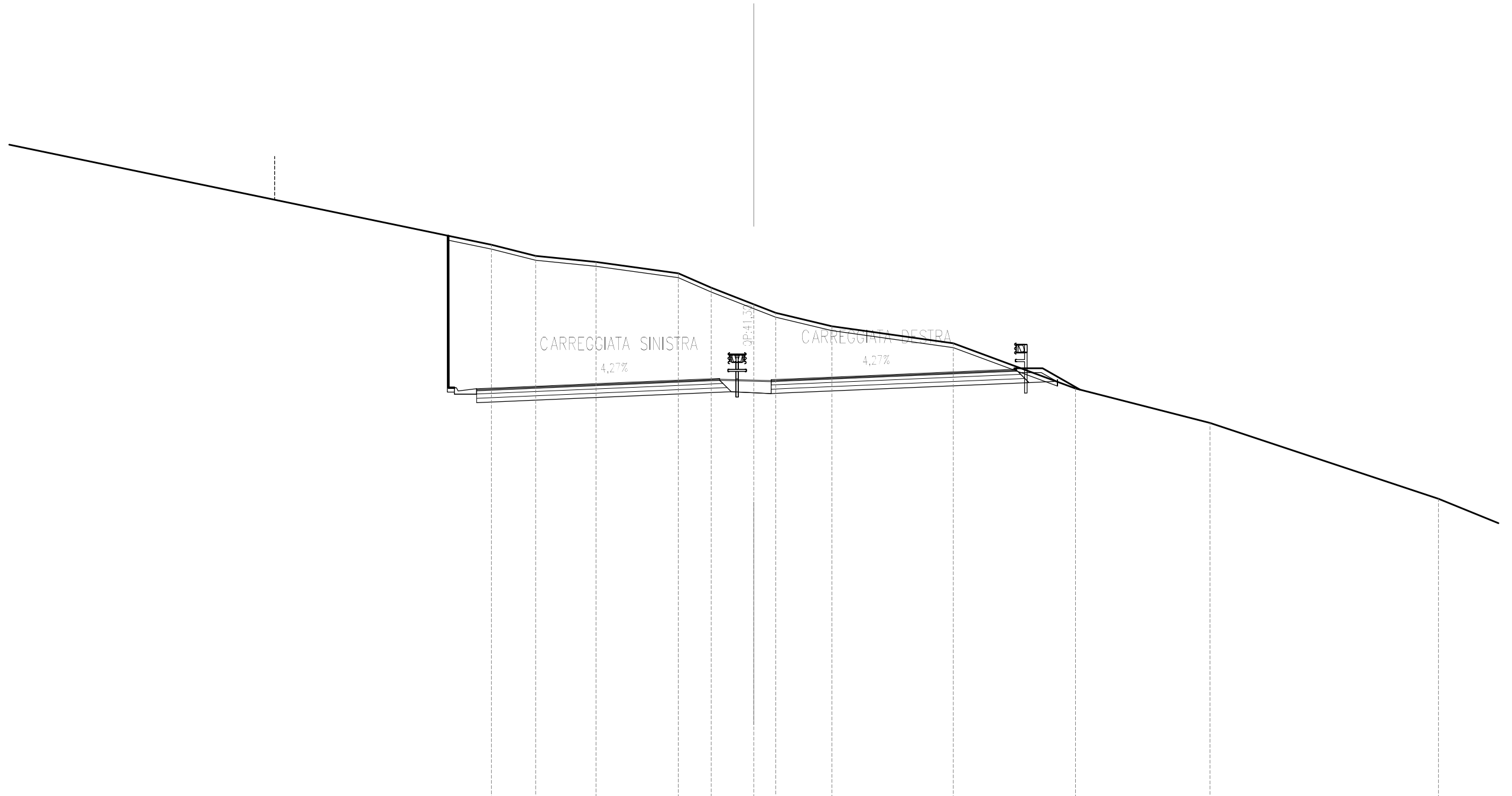


SCALA 1:200

QT.RIF. 22.000

QUOTE TERRENO	51.42	50.20	47.95	46.80	45.98	45.17	44.26	43.42	38.59	35.57	35.56	
DIST.PARZIALI TERRENO	9.45	4.12	5.66	4.69	3.71	3.14	2.87	13.37	11.71	0.95	7.66	
QUOTE PROGETTO				40.30	40.42	40.56	40.71 40.74 40.71	40.68 40.71	40.85	41.00	41.12	
DIST.PARZIALI PROGETTO				3.00	3.75	3.75	0.70 0.80 1.43	0.70	3.75	3.75	3.00	

SEZIONE N. : 190
 QT. PROGETTO : 41.30
 DIST.PROG. : 2+520.00
 DIST.PREC. : 20.00
 DIST.SUCC. : 20.00

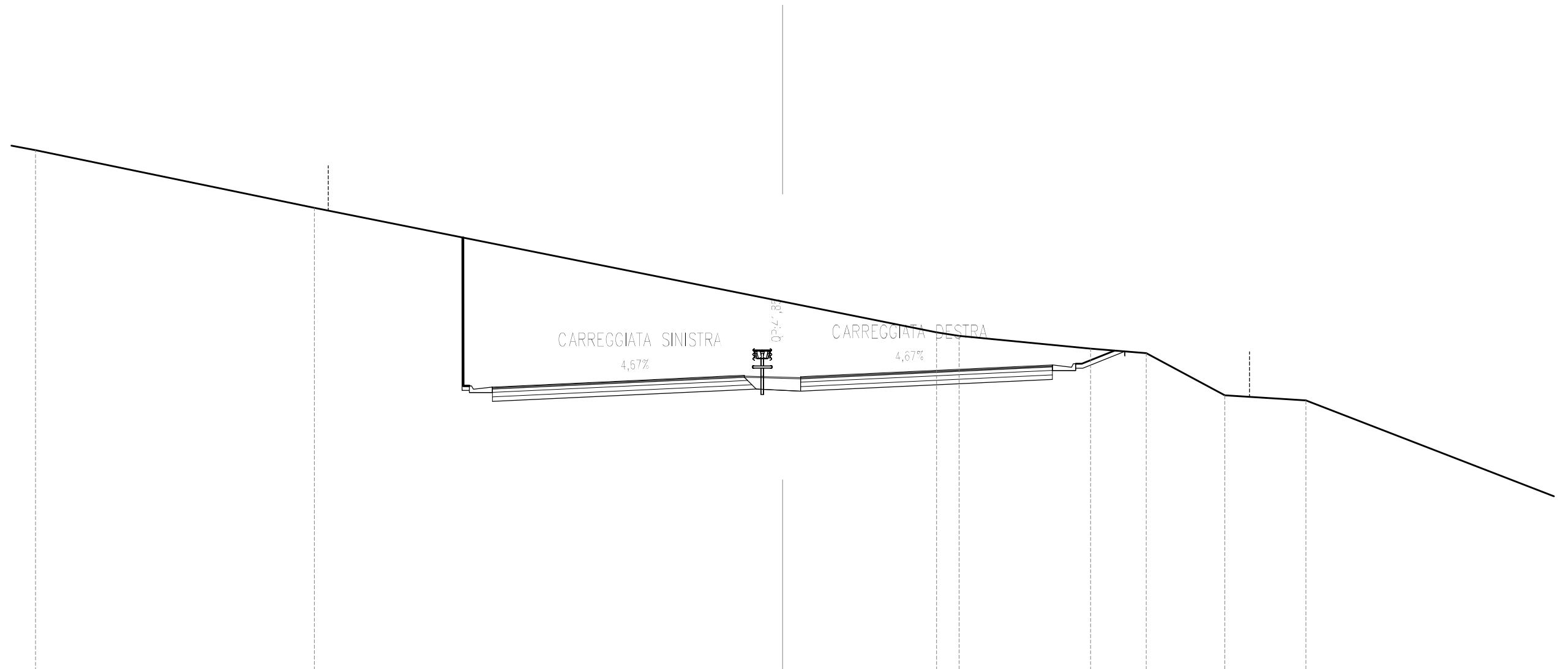


SCALA 1:200

QT.RIF. 22.000

QUOTE TERRENO				47.49	46.98	46.70	46.17	45.51	44.75	44.35	43.73		42.95	40.87		39.28		35.79
DIST.PARZIALI TERRENO	23.32			2.04	2.78	3.78	1.52	1.96	1.01	2.59		5.59	5.63	6.20		10.52		
QUOTE PROGETTO				40.85	40.98	41.14	41.30	41.33	41.30	41.27	41.30		41.46	41.62	41.75			
DIST.PARZIALI PROGETTO				3.00	3.75	3.75	0.70	0.80	1.57	0.70	3.75		3.75	3.00				

SEZIONE N. : 191
 QT. PROGETTO : 41.85
 DIST.PROG. : 2+540.00
 DIST.PREC. : 20.00
 DIST.SUCC. : 20.00

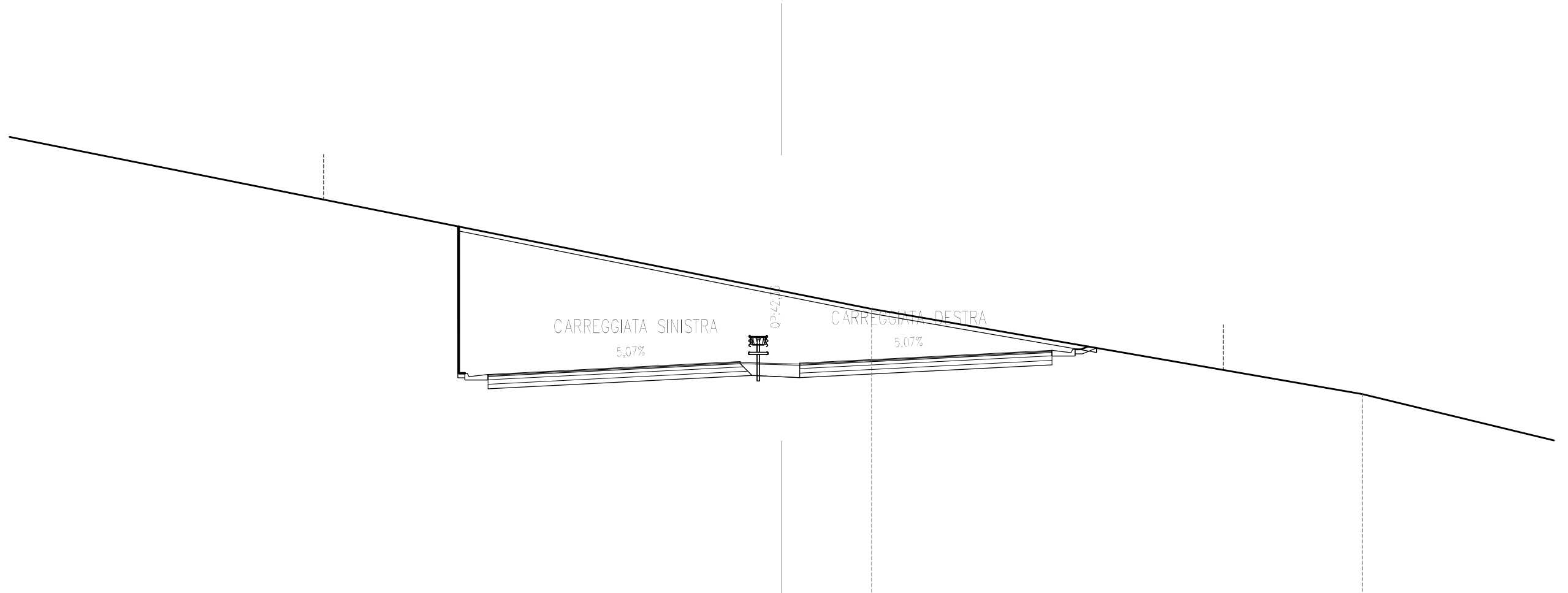


SCALA 1:200

QT.RIF. 24.000

QUOTE TERRENO	51.88		49.32					45.16		43.79	43.63		43.06	42.86	41.00	40.77	
DIST.PARZIALI TERRENO		12.41		20.82				6.84	1.01	5.85	2.47	3.49	3.61		12.54		
QUOTE PROGETTO				41.36	41.50	41.68	41.85	41.88	41.85	41.82	41.85	42.03	42.20	42.34			
DIST.PARZIALI PROGETTO				3.00	3.75	3.75	0.70	0.80	1.71	0.70	3.75	3.75	3.00				

SEZIONE N. : 192
 QT. PROGETTO : 42.36
 DIST.PROG. : 2+560.00
 DIST.PREC. : 20.00
 DIST.SUCC. : 20.00

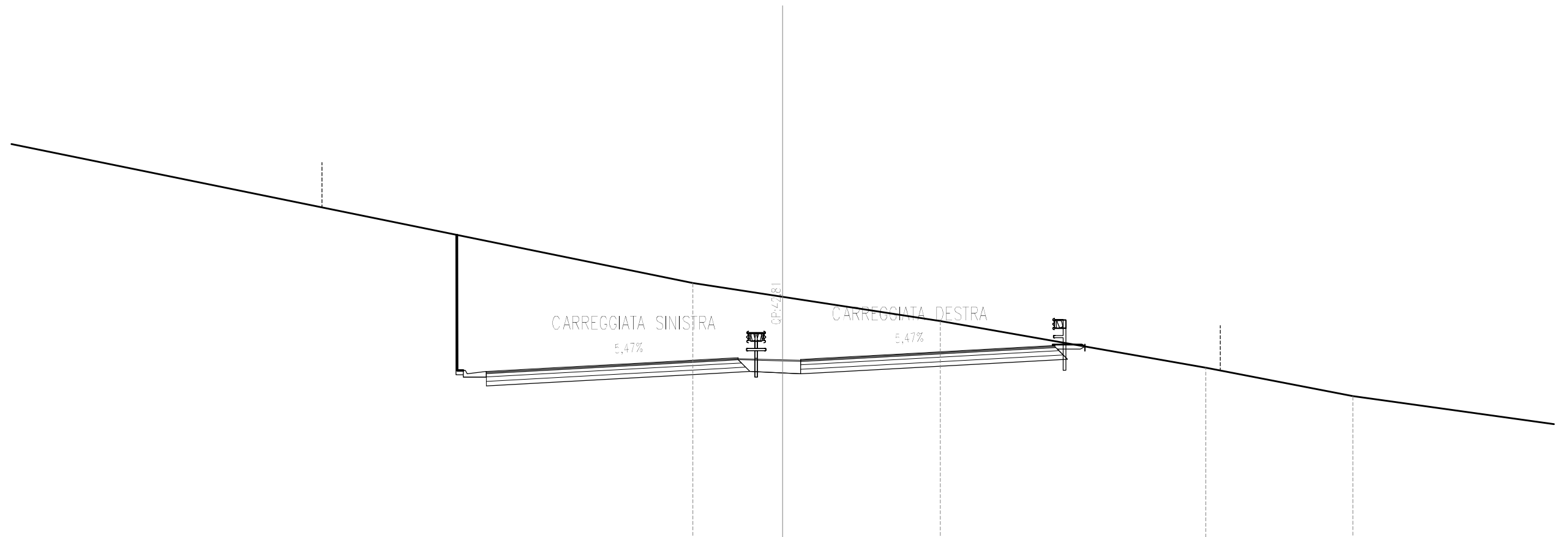


SCALA 1:200

QT.RIF. 25.000

QUOTE TERRENO							45.53	44.73			40.95	
DIST.PARZIALI TERRENO	42.73						3.98		21.81			
QUOTE PROGETTO		41.82	41.98	42.17	42.36	42.39	42.35	42.32	42.36	42.55	42.74	42.89
DIST.PARZIALI PROGETTO		3.00	3.75	3.75	0.70	0.80	1.84	0.70	3.75	3.75	3.00	

SEZIONE N. : 193
 QT. PROGETTO : 42.81
 DIST.PROG. : 2+580.00
 DIST.PREC. : 20.00
 DIST.SUCC. : 14.60

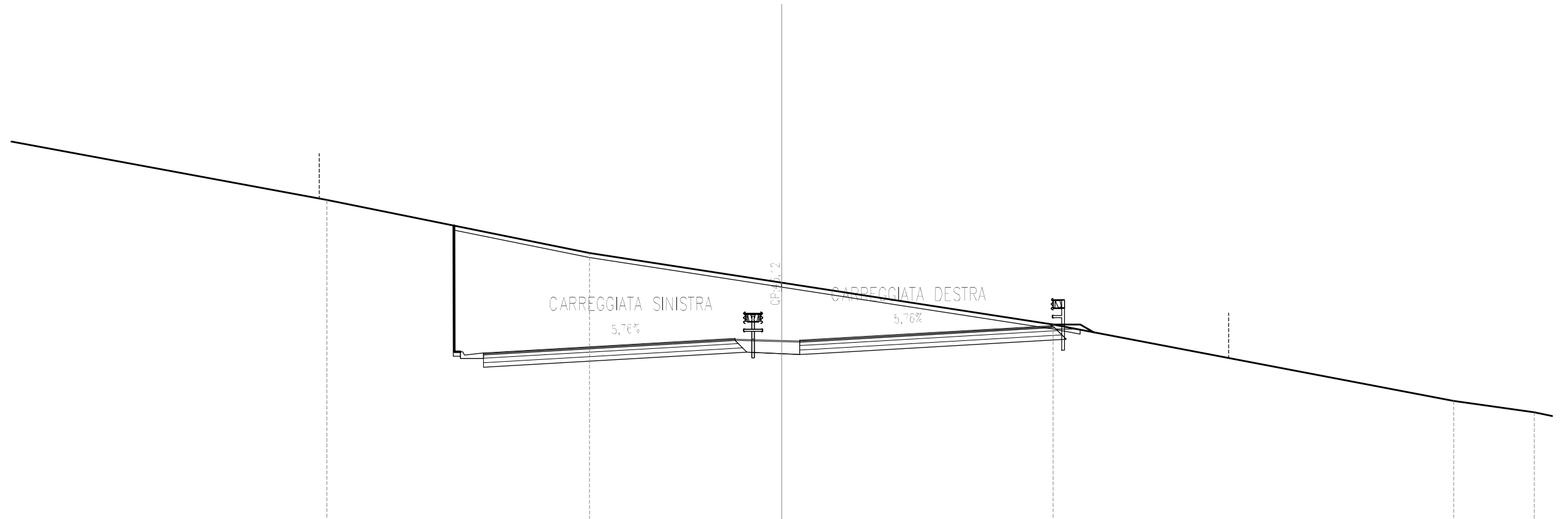


SCALA 1:200

QT.RIF. 27.000

QUOTE TERRENO					46.17	45.56	44.48	42.41	41.15			
DIST.PARZIALI TERRENO	30.95				3.99	7.01	11.81	6.55	11.77			
QUOTE PROGETTO		42.24	42.40	42.61	42.81	42.85	42.81	42.78	42.81	43.02	43.22	43.39
DIST.PARZIALI PROGETTO		3.00	3.75	3.75	0.70	0.80	1.98	0.70	3.75	3.75	3.00	

SEZIONE N. : 194
 QT. PROGETTO : 43.12
 DIST.PROG. : 2+594.60
 DIST.PREC. : 14.60
 DIST.SUCC. : 0.09

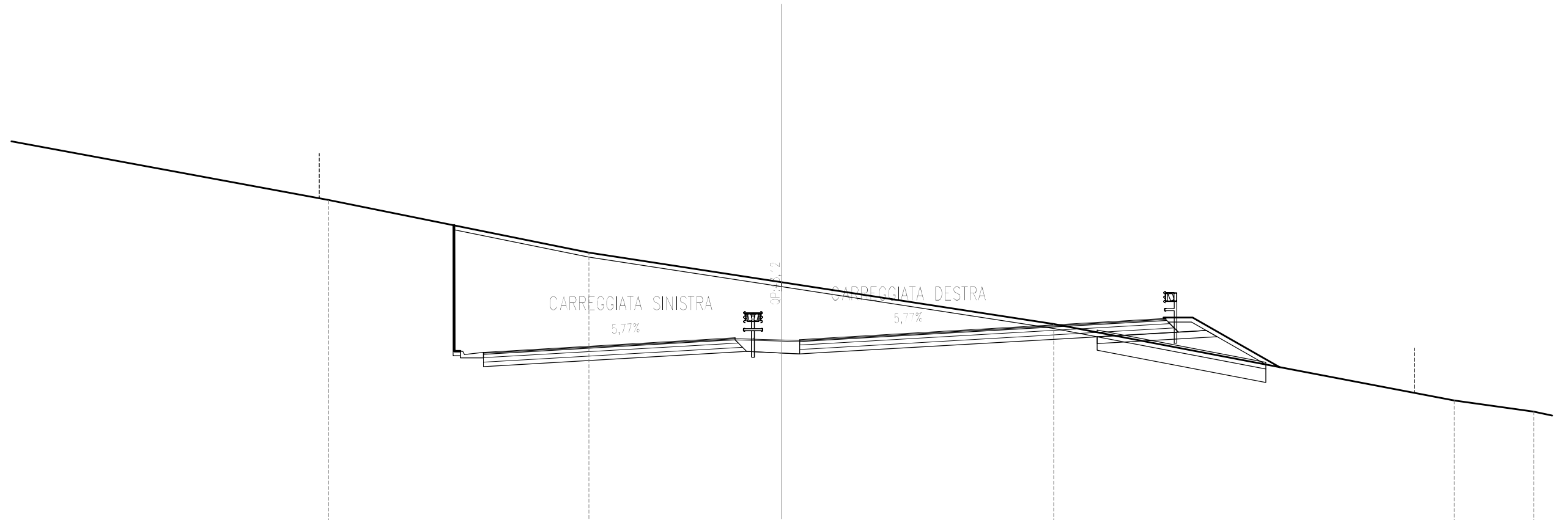


SCALA 1:200

QT.RIF. 27.000

QUOTE TERRENO		49.32		46.95		45.64		43.78		40.37	39.87
DIST.PARZIALI TERRENO	19.52		11.69		8.56		12.08		17.83		3.59
QUOTE PROGETTO			42.51	42.69	42.90	43.12 43.16 43.12	43.08 43.12	43.34	43.55	43.72	
DIST.PARZIALI PROGETTO			3.00	3.75	3.75	0.70 0.80	2.08 0.70	3.75	3.75	3.00	

SEZIONE N. : 195
 QT. PROGETTO : 43.12
 DIST.PROG. : 2+594.69
 DIST.PREC. : 0.09
 DIST.SUCC. : 5.31

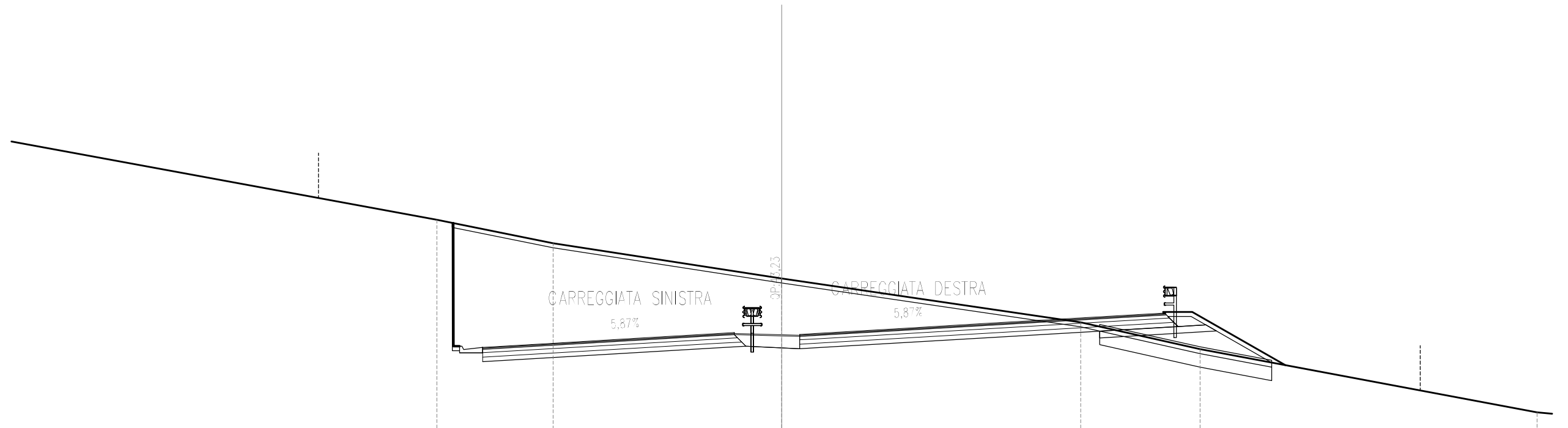


SCALA 1:200

QT.RIF. 27.000

QUOTE TERRENO		49.30		46.96		45.64		43.77		40.37	39.87
DIST.PARZIALI TERRENO	19.58		11.58		8.59		12.11		17.83		3.54
QUOTE PROGETTO			42.52	42.69	42.91	43.12 43.16 43.12	43.08 43.12	43.34	43.55		44.02
DIST.PARZIALI PROGETTO			3.00	3.75	3.75	0.70 0.80	2.08 0.70	3.75	3.75	8.00	

SEZIONE N. : 196
 QT. PROGETTO : 43.23
 DIST.PROG. : 2+600.00
 DIST.PREC. : 5.31
 DIST.SUCC. : 13.15

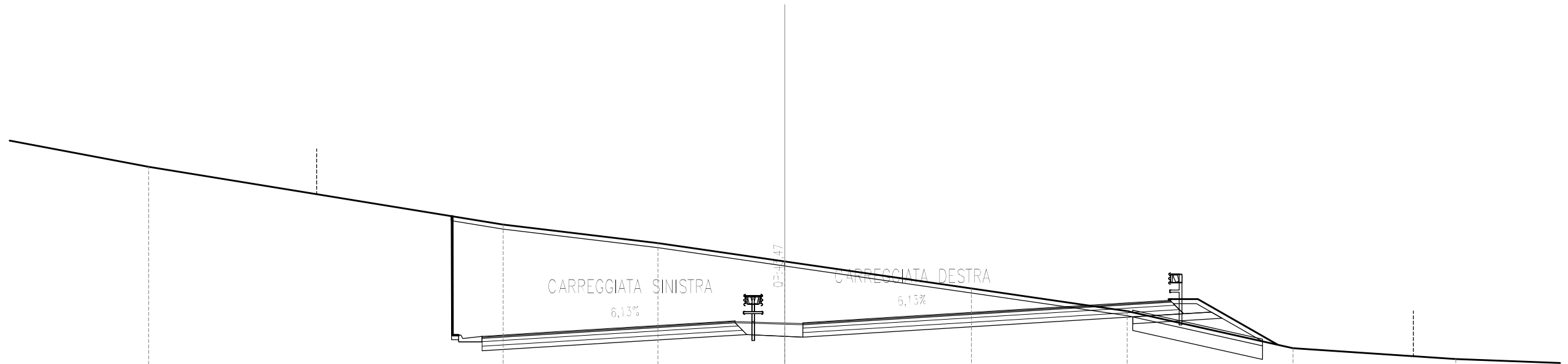


SCALA 1:200

QT.RIF. 27.000

QUOTE TERRENO		48.29	47.24		45.68		43.72	42.53		39.71
DIST.PARZIALI TERRENO	22.94	5.18	10.18		13.31	5.31	15.01			
QUOTE PROGETTO		42.61	42.79	43.01	43.23 43.27 43.23	43.19 43.23	43.45	43.67	44.14	
DIST.PARZIALI PROGETTO		3.00	3.75	3.75	0.70 0.80	2.11	0.70	3.75	3.75	7.98

SEZIONE N. : 197
 QT. PROGETTO : 43.47
 DIST.PROG. : 2+613.15
 DIST.PREC. : 13.15
 DIST.SUCC. : 6.85

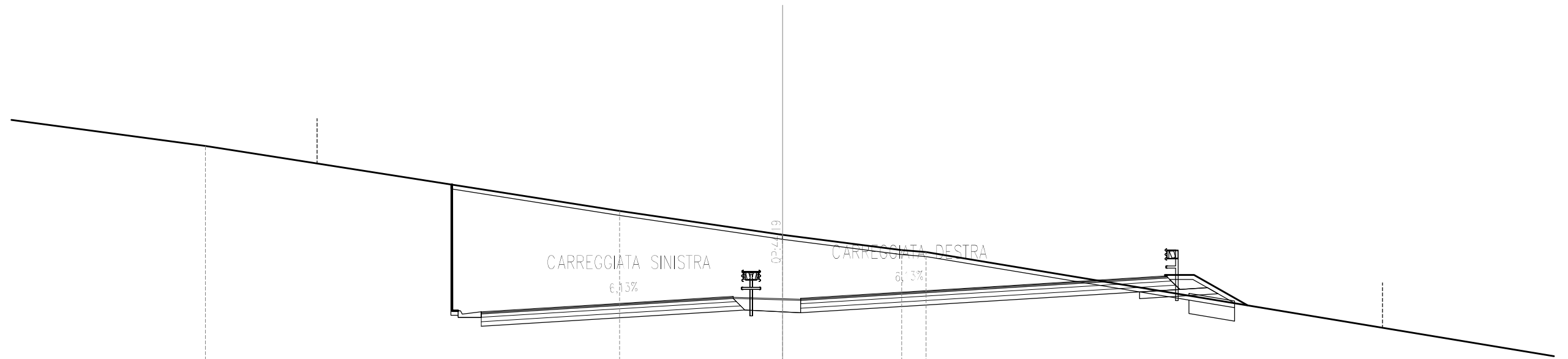


SCALA 1:200

QT.RIF. 27.000

QUOTE TERRENO	50.32			47.77		46.95		46.14		44.94		43.94		42.30		41.82
DIST.PARZIALI TERRENO	6.88		15.68		6.85		5.62		8.26		6.89		7.34		7.20	5.67
QUOTE PROGETTO				42.83	43.01	43.24	43.47 43.52 43.47	43.43 43.47	43.70	43.93		44.42				
DIST.PARZIALI PROGETTO				3.00	3.75	3.75	0.70 0.80	2.20 0.70	3.75	3.75		7.98				

SEZIONE N. : 200
 QT. PROGETTO : 44.19
 DIST.PROG. : 2+660.00
 DIST.PREC. : 20.00
 DIST.SUCC. : 1.33

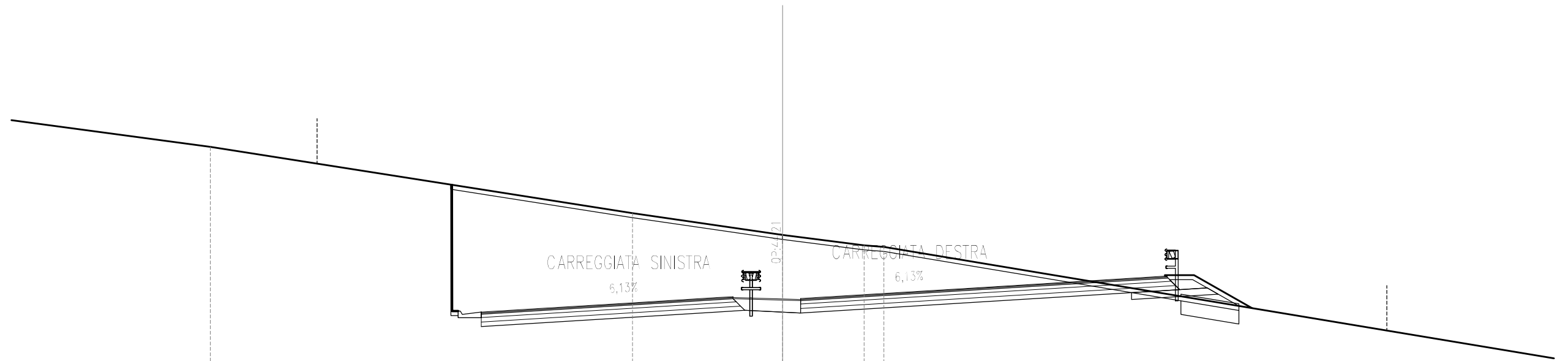


SCALA 1:200

QT.RIF. 26.000

QUOTE TERRENO	50.94			48.04	46.97	46.30	46.21			
DIST.PARZIALI TERRENO		18.42			7.26	5.29	1.08		29.74	
QUOTE PROGETTO		43.55	43.73	43.96	44.19 44.24 44.19	44.15 44.19	44.42	44.65	45.14	
DIST.PARZIALI PROGETTO		3.00	3.75	3.75	0.70 0.80	2.20 0.70	3.75	3.75	8.00	

SEZIONE N. : 201
 QT. PROGETTO : 44.21
 DIST.PROG. : 2+661.33
 DIST.PREC. : 1.33
 DIST.SUCC. : 18.67

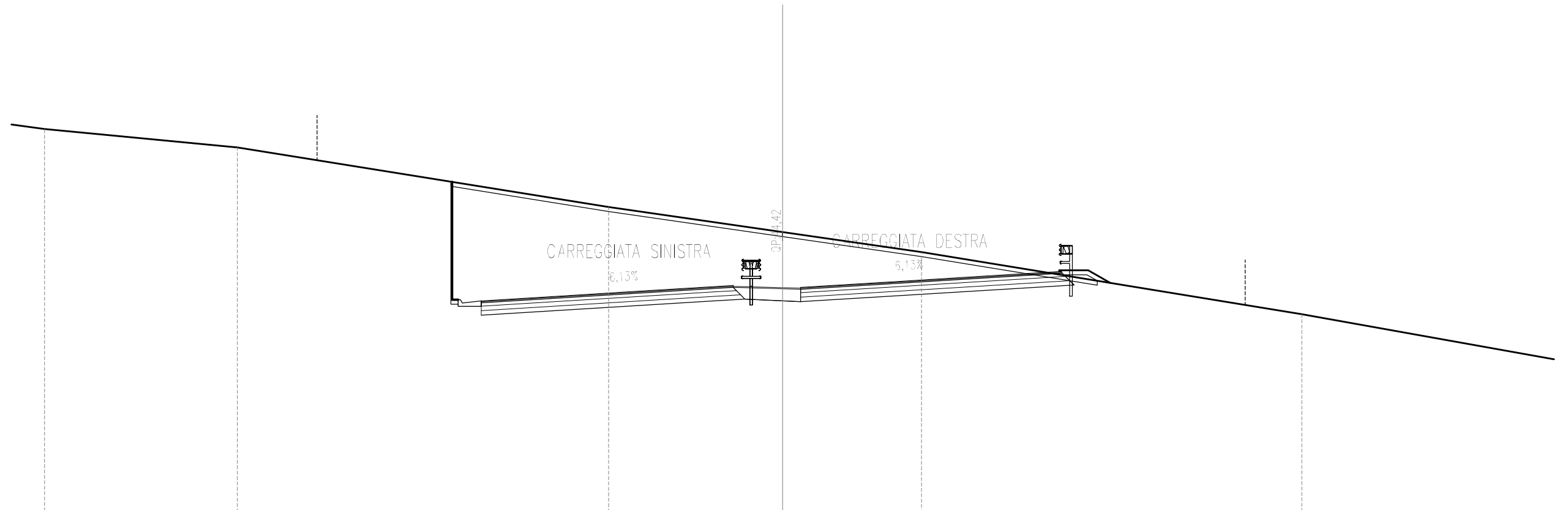


SCALA 1:200

QT.RIF. 26.000

QUOTE TERRENO	50.90			47.96	46.99	46.53	46.46					
DIST.PARZIALI TERRENO		18.78			6.68	3.62	0.88					31.91
QUOTE PROGETTO		43.57	43.75	43.98	44.21	44.25	44.21	44.17	44.21	44.44	44.67	45.16
DIST.PARZIALI PROGETTO			3.00	3.75	3.75	0.70	0.80	2.20	0.70	3.75	3.75	8.00

SEZIONE N. : 202
 QT. PROGETTO : 44.42
 DIST.PROG. : 2+680.00
 DIST.PREC. : 18.67
 DIST.SUCC. : 1.24

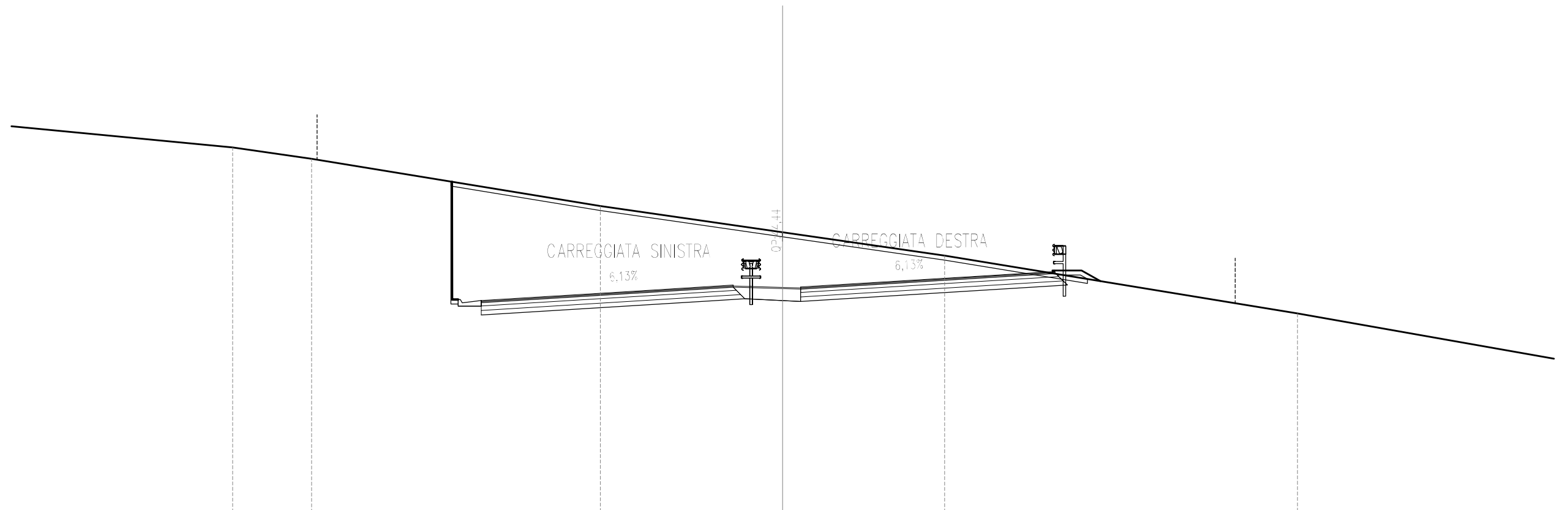


SCALA 1:200

QT.RIF. 26.000

QUOTE TERRENO	51.42	50.60		47.95	46.84	45.95	43.19
DIST.PARZIALI TERRENO	8.57	16.51	7.74	6.18	16.91	12.29	
QUOTE PROGETTO		43.78	43.96	44.19	44.42 44.41 44.42	44.38 44.42	44.65 44.88 45.09
DIST.PARZIALI PROGETTO		3.00	3.75	3.75	0.70 0.80 2.20	0.70 3.75	3.75 3.29

SEZIONE N. : 203
 QT. PROGETTO : 44.44
 DIST.PROG. : 2+681.24
 DIST.PREC. : 1.24
 DIST.SUCC. : 18.76

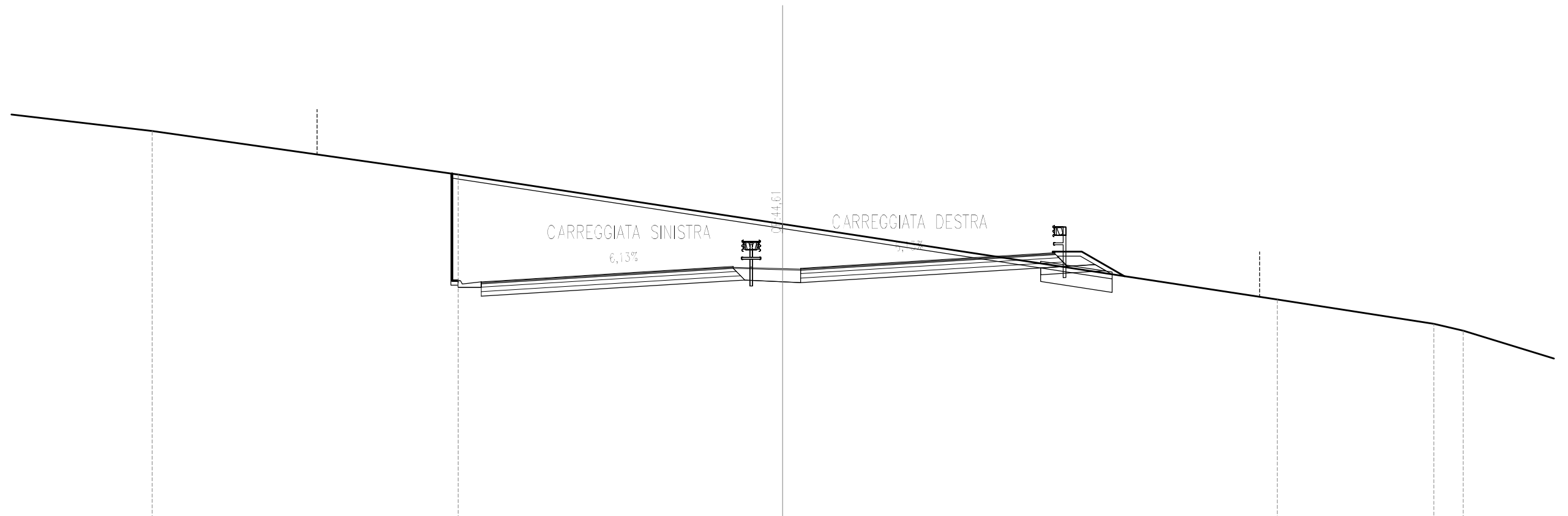


SCALA 1:200

QT.RIF. 26.000

QUOTE TERRENO		50.60	50.10		47.99		46.82		45.79		43.22	
DIST.PARZIALI TERRENO	10.39	3.52		12.84		8.10		7.20		15.69		12.39
QUOTE PROGETTO				43.79	43.98	44.21	44.44 44.48 44.44	44.39 44.44	44.67	44.90	45.08	
DIST.PARZIALI PROGETTO				3.00	3.75	3.75	0.70 0.80	2.20 0.70	3.75	3.75	3.00	

SEZIONE N. : 204
 QT. PROGETTO : 44.61
 DIST.PROG. : 2+700.00
 DIST.PREC. : 18.76
 DIST.SUCC. : 2.40

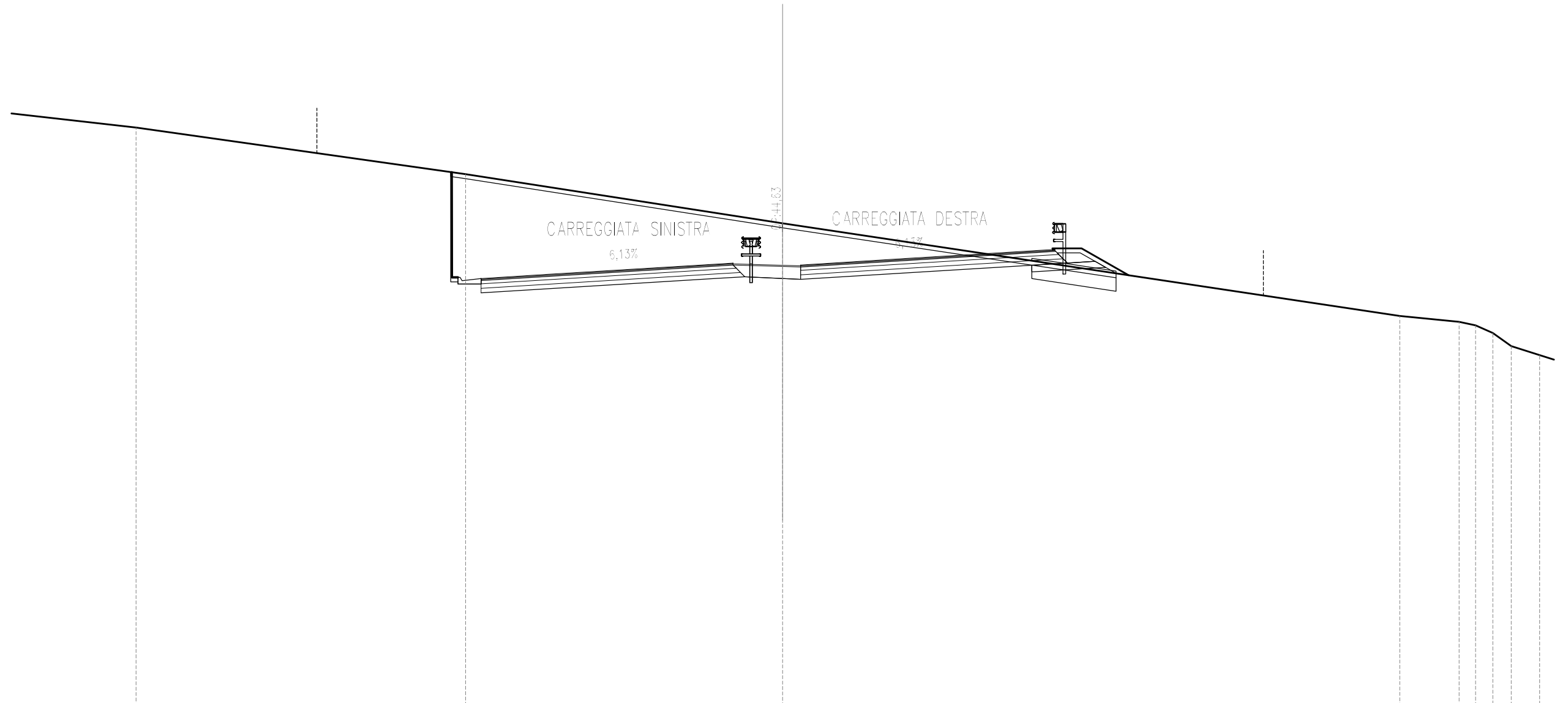


SCALA 1:200

QT.RIF. 25.000

QUOTE TERRENO		50.66		48.73				46.53					43.18		42.10	41.79	
DIST.PARZIALI TERRENO			13.61			14.44				22.00				6.96	1.31	5.14	
QUOTE PROGETTO			43.96	44.15	44.38	44.61	44.65	44.61	44.57	44.61	44.84	45.07	45.25				
DIST.PARZIALI PROGETTO			3.00	3.75	3.75	0.70	0.80	2.20	0.70	3.75	3.75	3.00					

SEZIONE N. : 205
 QT. PROGETTO : 44.63
 DIST.PROG. : 2+702.40
 DIST.PREC. : 2.40
 DIST.SUCC. : 16.92

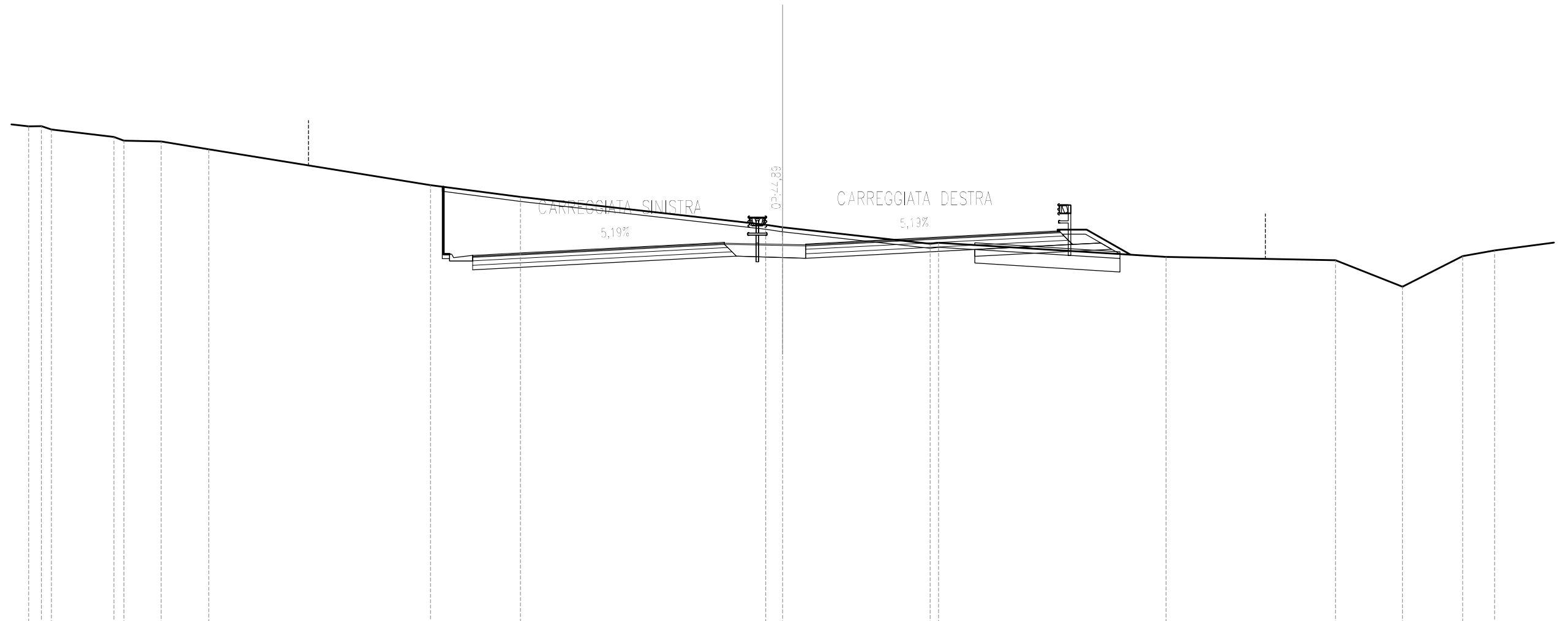


SCALA 1:200

QT.RIF. 25.000

QUOTE TERRENO	50.70	48.63	46.44	42.32	42.06	41.90	41.56	40.98	40.57			
DIST.PARZIALI TERRENO	14.65	14.10	27.44	2.64	0.73	0.76	0.82	1.26				
QUOTE PROGETTO		43.98	44.17	44.40	44.63	44.67	44.63	44.59	44.63	44.86	45.09	45.27
DIST.PARZIALI PROGETTO		3.01	3.75	3.75	0.70	0.80	2.20	0.70	3.75	3.75	3.00	

SEZIONE N. : 209
 QT. PROGETTO : 44.89
 DIST.PROG. : 2+760.00
 DIST.PREC. : 20.00
 DIST.SUCC. : 20.00

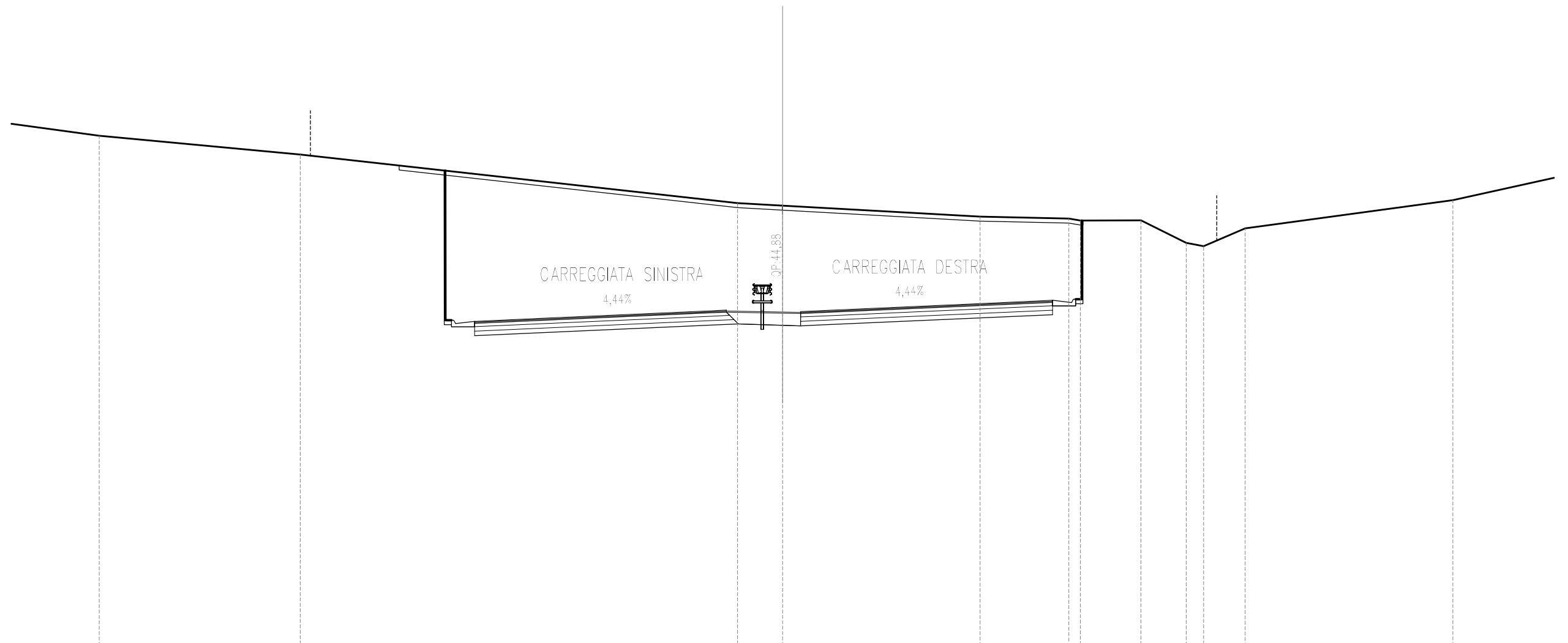


SCALA 1:200

QT.RIF. 28.000

QUOTE TERRENO	50.08	50.09	49.94	49.61	49.44	49.41	49.06	47.47	46.94	45.71	45.60	44.86	44.91	44.28	44.13	42.95	44.31	44.56
DIST.PARZIALI TERRENO	0.57	2.78	1.65	2.12	9.87	4.00	10.91	0.75	6.56	10.11	7.54	2.98	2.67	1.42				
QUOTE PROGETTO						44.35	44.50	44.70	44.89	44.93	44.89	44.86	44.89	45.09	45.28	45.44		
DIST.PARZIALI PROGETTO						3.00	3.75	3.75	0.70	1.46	2.15	0.70	3.75	3.75	3.00			

SEZIONE N. : 211
 QT. PROGETTO : 44.88
 DIST.PROG. : 2+792.40
 DIST.PREC. : 12.40
 DIST.SUCC. : 7.60

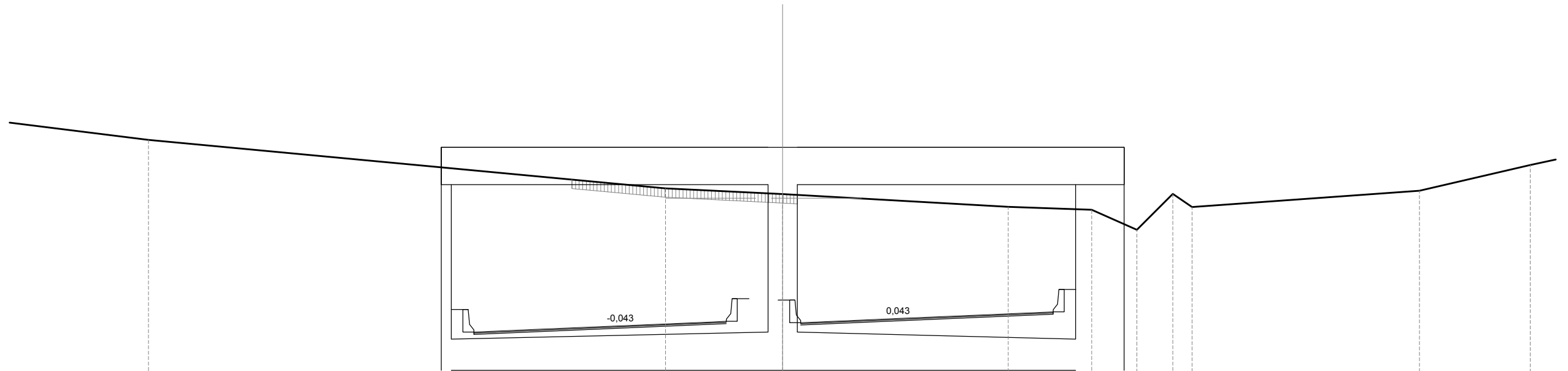


SCALA 1:200

QT.RIF. 30.000

QUOTE TERRENO	52.67	51.83				49.67	49.55			49.06	48.98	48.89	48.90	47.90	47.75	48.55	49.80	
DIST.PARZIALI TERRENO		8.94		19.45			2.00		8.78	3.95	0.51	2.70	2.01	0.78	1.85		9.24	
QUOTE PROGETTO			44.41	44.54	44.71	44.88	44.91	44.87	44.84	44.88	45.04	45.21	45.34					
DIST.PARZIALI PROGETTO			3.00	3.75	3.75	0.70	1.59	1.71	0.70	3.75	3.75	3.00						

SEZIONE N. : GA01_Nord
 QT. PROGETTO : 44.85
 DIST.PROG. : 2+800.00
 DIST.PREC. : 7.60
 DIST.SUCC. : 20.00

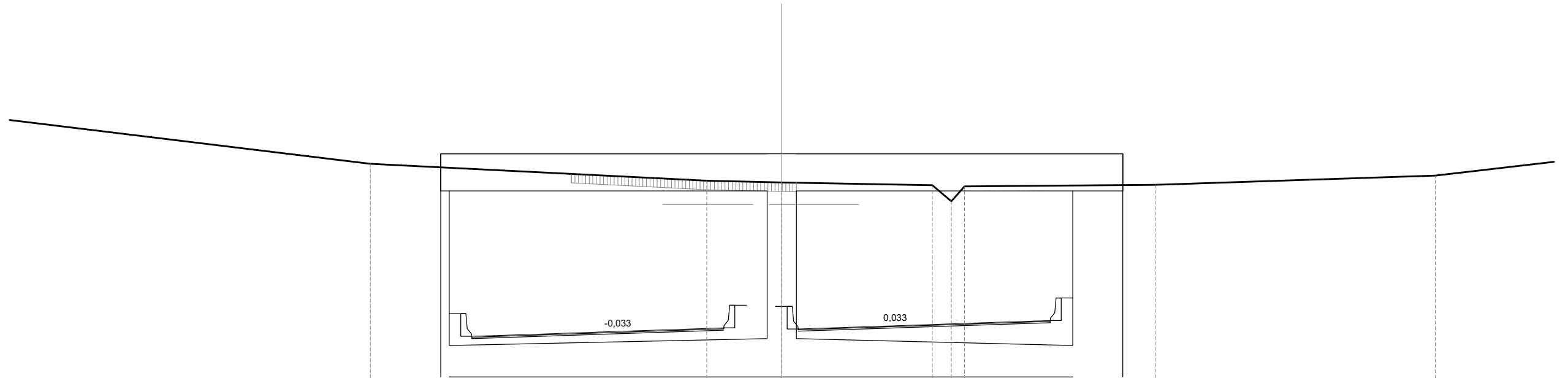


SCALA 1:200

QT.RIF. 29.000

QUOTE TERRENO	52.94				50.79	50.53				49.96	49.83	48.95	50.54	49.96		50.68	51.83
DIST.PARZIALI TERRENO	8.48			22.95		5.20			10.01		3.70	2.00	1.59	0.85		10.09	4.91
QUOTE PROGETTO			44.41	44.53	44.69	44.85	44.88	44.82	44.85	45.01	45.17	45.30					
DIST.PARZIALI PROGETTO			3.00	3.75	3.75	0.70	3.30	0.70	3.75	3.75	3.00						

SEZIONE N. : 214
 QT. PROGETTO : 44.63
 DIST.PROG. : 2+840.00
 DIST.PREC. : 20.00
 DIST.SUCC. : 20.00

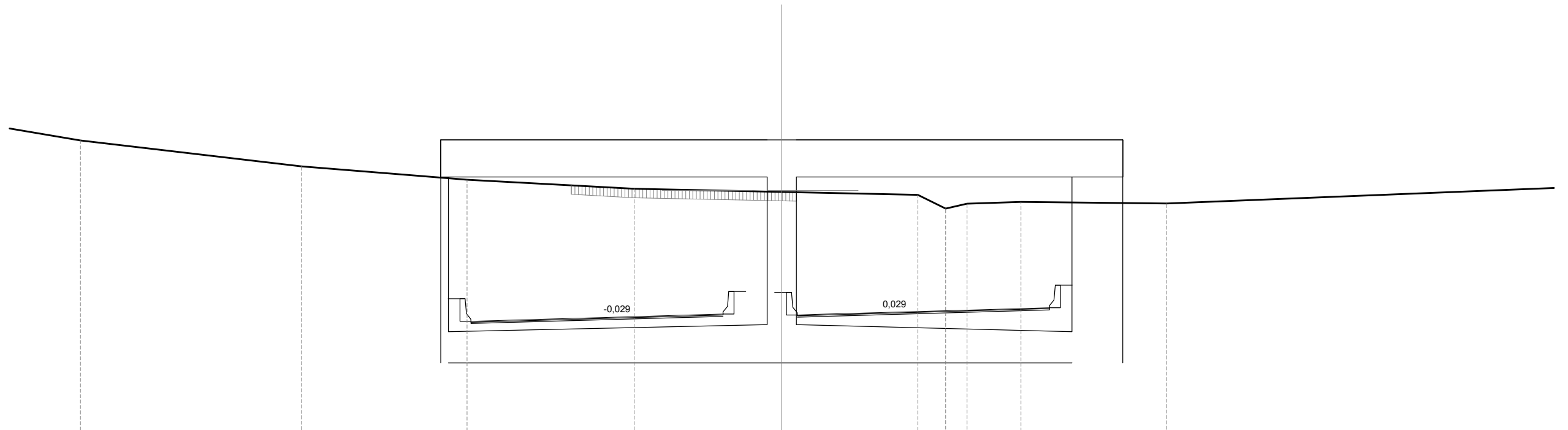


SCALA 1:200

QT.RIF. 29.000

QUOTE TERRENO	53.90		51.94		51.19	51.11		50.99	50.27	50.93		51.01		51.42	
DIST.PARZIALI TERRENO		16.18		14.94		3.33		6.69	0.84	0.58		8.47		12.45	5.45
QUOTE PROGETTO				44.28	44.38	44.51	44.63	44.66	44.61	44.63	44.76	44.89	44.99		
DIST.PARZIALI PROGETTO				3.00	3.75	3.75	0.70	3.30	0.70	3.75	3.75	3.00			

SEZIONE N. : 215
 QT. PROGETTO : 44.46
 DIST.PROG. : 2+860.00
 DIST.PREC. : 20.00
 DIST.SUCC. : 20.00

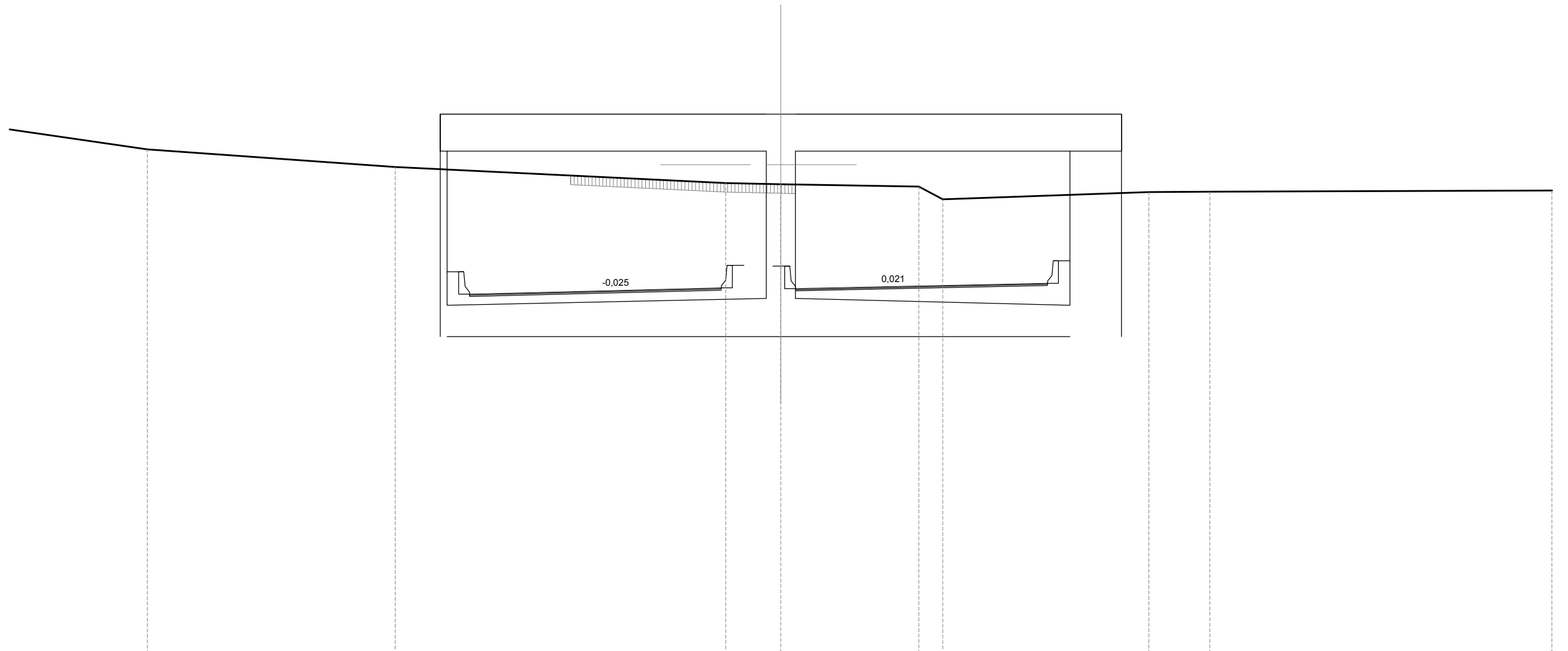


SCALA 1:200

QT.RIF. 29.000

QUOTE TERRENO	52.18	51.03	50.44	50.04	49.90	49.77	49.15	49.37	49.46	49.38		
DIST.PARZIALI TERRENO	9.82	7.36	7.42	6.56	6.04	1.24	0.95	2.40	6.47	23.81		
QUOTE PROGETTO			44.15	44.24	44.35	44.46	44.48	44.44	44.46	44.56	44.67	44.76
DIST.PARZIALI PROGETTO			3.00	3.75	3.75	0.70	3.30	0.70	3.75	3.75	3.00	

SEZIONE N. : 216
 QT. PROGETTO : 44.23
 DIST.PROG. : 2+880.00
 DIST.PREC. : 20.00
 DIST.SUCC. : 20.00

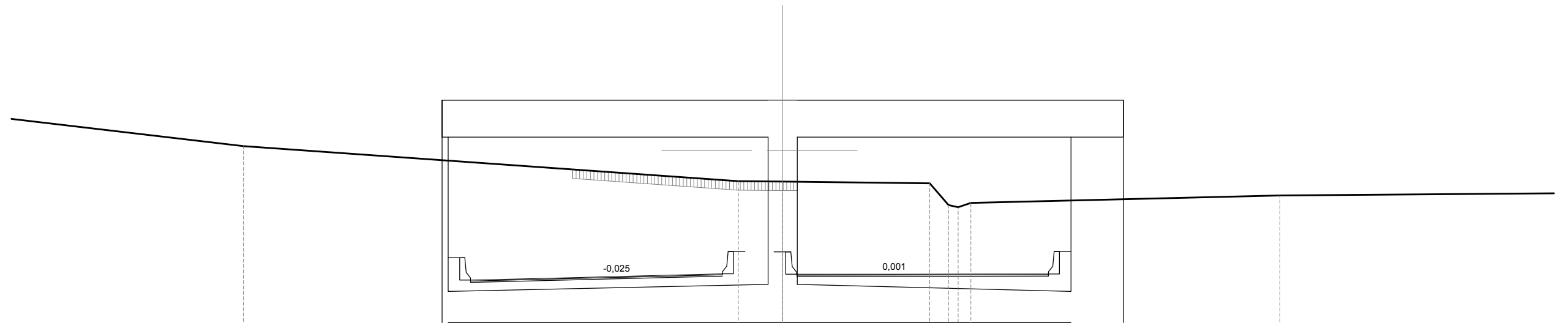


SCALA 1:200

QT.RIF. 28.000

QUOTE TERRENO	50.42	49.63				48.92	48.86		48.76	48.19		48.51	48.53	
DIST.PARZIALI TERRENO		11.02		14.71		2.45	6.14	1.06	9.17	2.70		15.21		
QUOTE PROGETTO			43.97	44.05	44.14	44.23 44.25	44.22 44.23	44.31	44.39	44.46				
DIST.PARZIALI PROGETTO			3.00	3.75	3.75	0.70	3.30	0.70	3.75	3.75	3.00			

SEZIONE N. : GA01_Sud
 QT. PROGETTO : 43.96
 DIST.PROG. : 2+900.00
 DIST.PREC. : 20.00
 DIST.SUCC. : 7.60

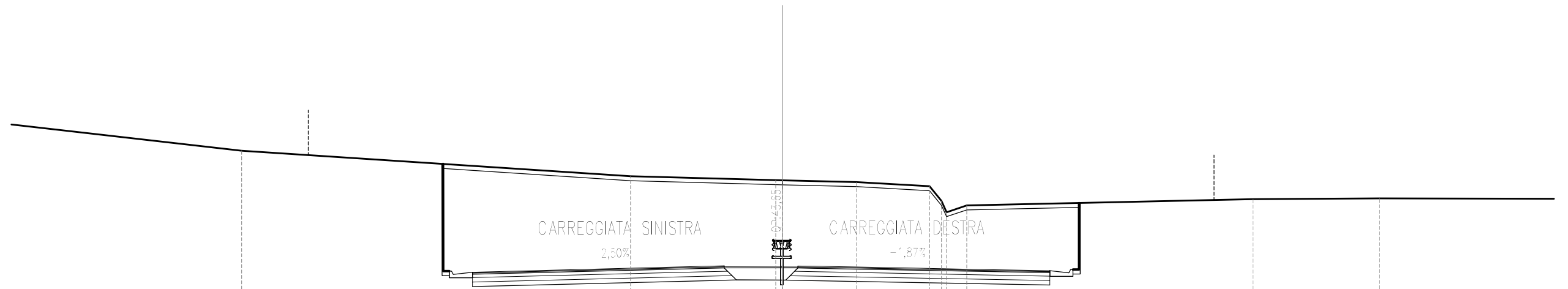


SCALA 1:200

QT.RIF. 27.000

QUOTE TERRENO		49.67				48.11	48.09		48.01	47.04	46.95	47.14		47.47	
DIST.PARZIALI TERRENO			22.01			1.97	6.54	0.84	0.56		13.75			17.79	
QUOTE PROGETTO			43.70	43.78	43.87	43.96	43.98	43.96	43.97	43.97	43.98				
DIST.PARZIALI PROGETTO			3.00	3.75	3.75	0.70	3.30	0.70	3.75	3.75	3.00				

SEZIONE N. : 219
 QT. PROGETTO : 43.65
 DIST.PROG. : 2+920.00
 DIST.PREC. : 12.40
 DIST.SUCC. : 6.33

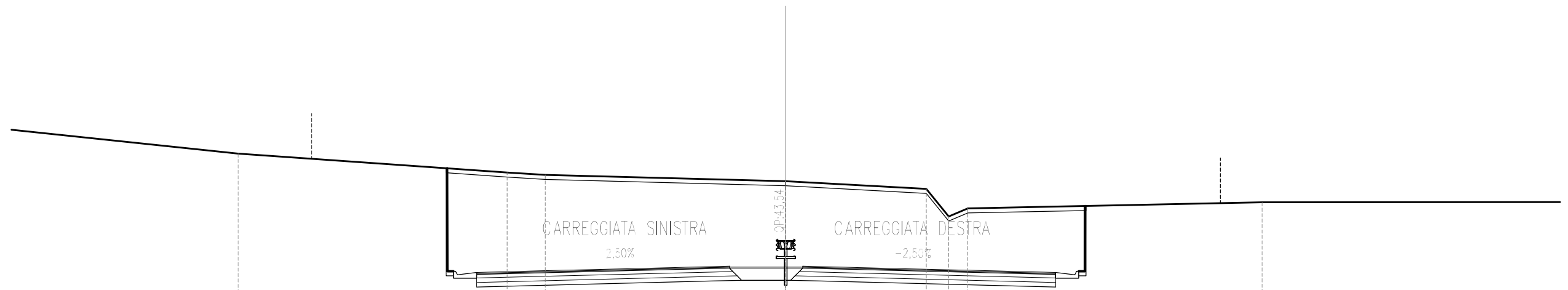


SCALA 1:200

QT.RIF. 27.000

QUOTE TERRENO		48.79		47.65		47.48 47.47	47.39	47.21 46.55 46.05 46.35		46.63	46.67	
DIST.PARZIALI TERRENO	17.08		17.29		6.46	3.29	3.25	0.53 0.90	12.72	5.63		14.45
QUOTE PROGETTO			43.39	43.46	43.56	43.65 43.67	43.65 43.66 43.65	43.58		43.51	43.45	
DIST.PARZIALI PROGETTO			3.00	3.75	3.75	0.70	2.55	0.72 0.70	3.75	3.75	3.00	

SEZIONE N. : 220
 QT. PROGETTO : 43.54
 DIST.PROG. : 2+926.33
 DIST.PREC. : 6.33
 DIST.SUCC. : 4.56

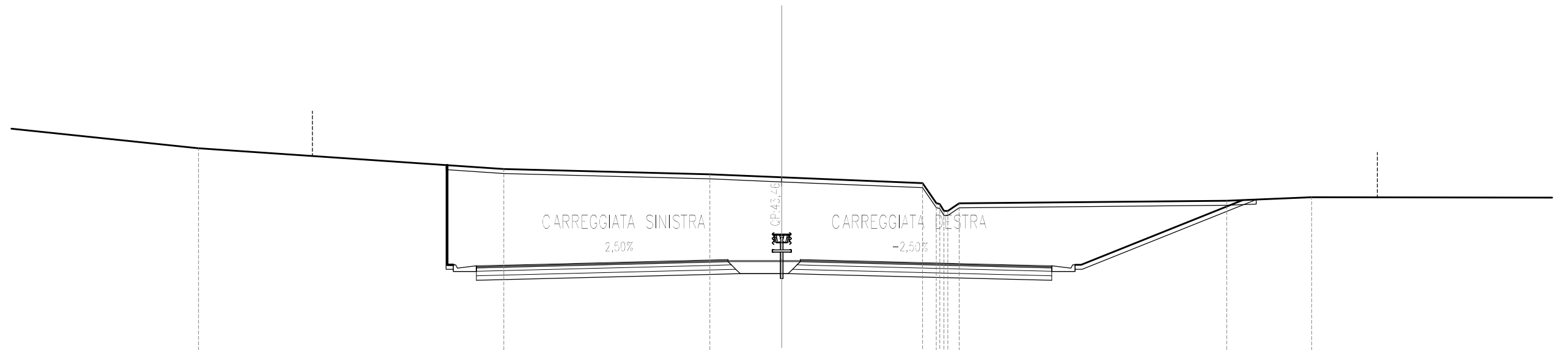


SCALA 1:200

QT.RIF. 27.000

QUOTE TERRENO		48.53		47.70	47.60		47.31	47.31	46.97	45.75	46.11		46.38	
DIST.PARZIALI TERRENO	13.61		11.92	1.69		10.64		6.23	0.99	0.85		13.03		20.95
QUOTE PROGETTO			43.28	43.35	43.45	43.54	43.54	43.56	43.54	43.56	43.54	43.45	43.35	43.28
DIST.PARZIALI PROGETTO			3.00	3.75	3.75	0.70	2.49	0.75	0.70	3.75	3.75	3.00		

SEZIONE N. : 221
 QT. PROGETTO : 43.46
 DIST.PROG. : 2+930.89
 DIST.PREC. : 4.56
 DIST.SUCC. : 9.11

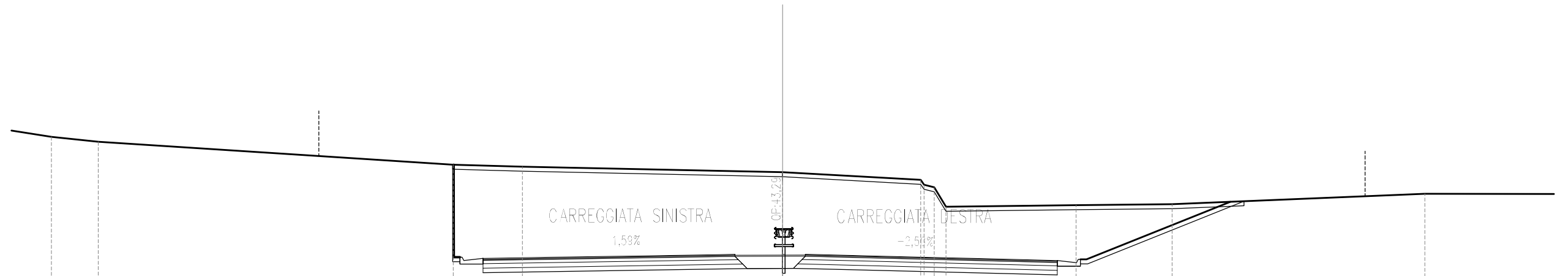


SCALA 1:200

QT.RIF. 27.000

QUOTE TERRENO		48.43		47.51		47.27	47.13		46.87 45.98 45.94 43.64 43.98	46.09	46.25	
DIST.PARZIALI TERRENO	10.12		13.59		9.18	3.20	6.27	0.61 0.50		11.91	3.78	15.67
QUOTE PROGETTO			43.20	43.27	43.37	43.46 43.48	43.46 43.48 43.46	43.37	43.27 43.20			
DIST.PARZIALI PROGETTO			3.00	3.75	3.75	0.70 2.39	0.82 0.70	3.75	3.75	3.00		

SEZIONE N. : 222
 QT. PROGETTO : 43.29
 DIST.PROG. : 2+940.00
 DIST.PREC. : 9.11
 DIST.SUCC. : 20.00

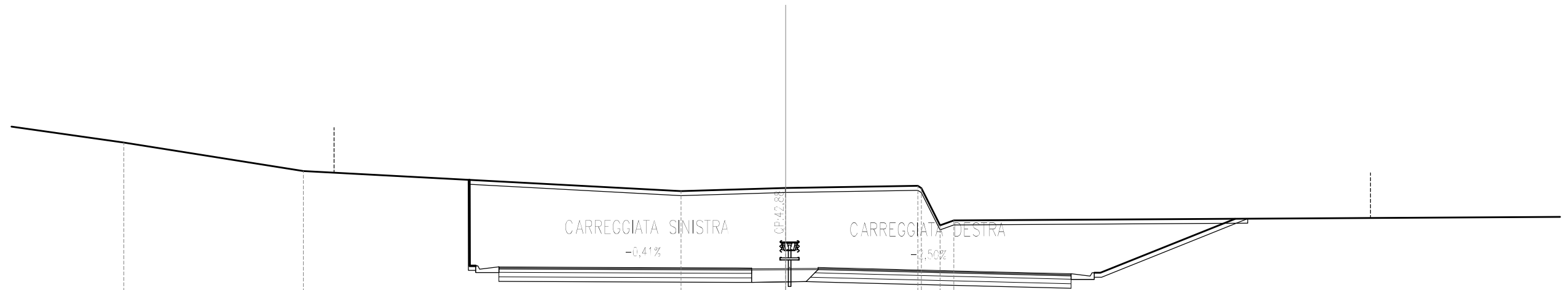


SCALA 1:200

QT.RIF. 27.000

QUOTE TERRENO	48.51	48.30		47.28	47.19		46.95	46.61	46.39	46.28	45.41	45.48	45.53		45.99
DIST.PARZIALI TERRENO	2.09		15.78	3.08		11.58	6.14	0.53		5.79	4.27		11.23		7.35
QUOTE PROGETTO				43.12	43.17	43.23	43.29	43.29	43.31	43.29	43.20	43.10	43.03		
DIST.PARZIALI PROGETTO				3.01	3.75	3.75	0.70	2.17	0.96	0.70	3.75	3.75	3.00		

SEZIONE N. : 223
 QT. PROGETTO : 42.88
 DIST.PROG. : 2+960.00
 DIST.PREC. : 20.00
 DIST.SUCC. : 19.60

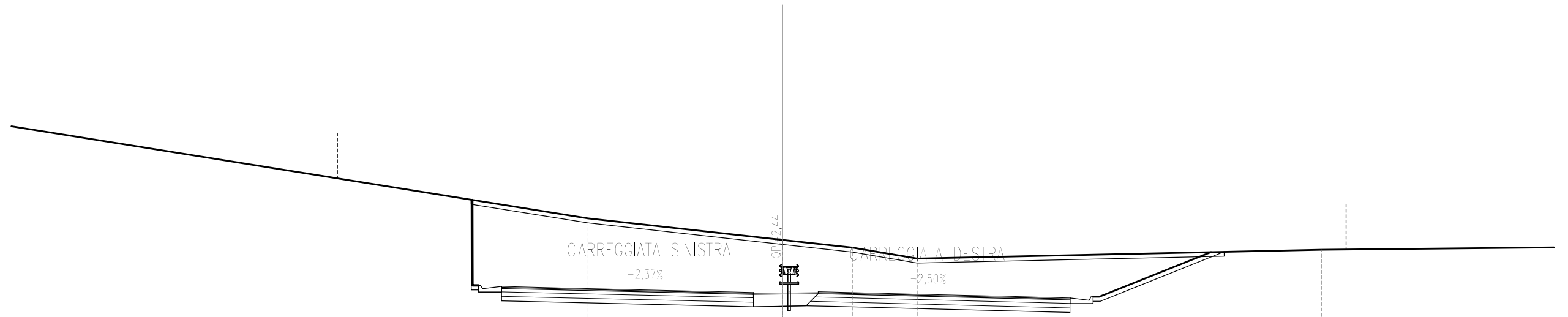


SCALA 1:200

QT.RIF. 27.000

QUOTE TERRENO	48.44	47.17		46.29	46.43	46.52	46.41	44.77	44.98				
DIST.PARZIALI TERRENO		7.96		16.73	4.64	5.85	0.83	0.61				28.24	
QUOTE PROGETTO				42.93	42.91	42.90	42.88	42.88	42.88	42.79	42.70	42.62	
DIST.PARZIALI PROGETTO				3.00	3.75	3.75	0.70	1.68	1.27	0.70	3.75	3.75	3.00

SEZIONE N. : 224
 QT. PROGETTO : 42.44
 DIST.PROG. : 2+979.60
 DIST.PREC. : 19.60
 DIST.SUCC. : 18.00

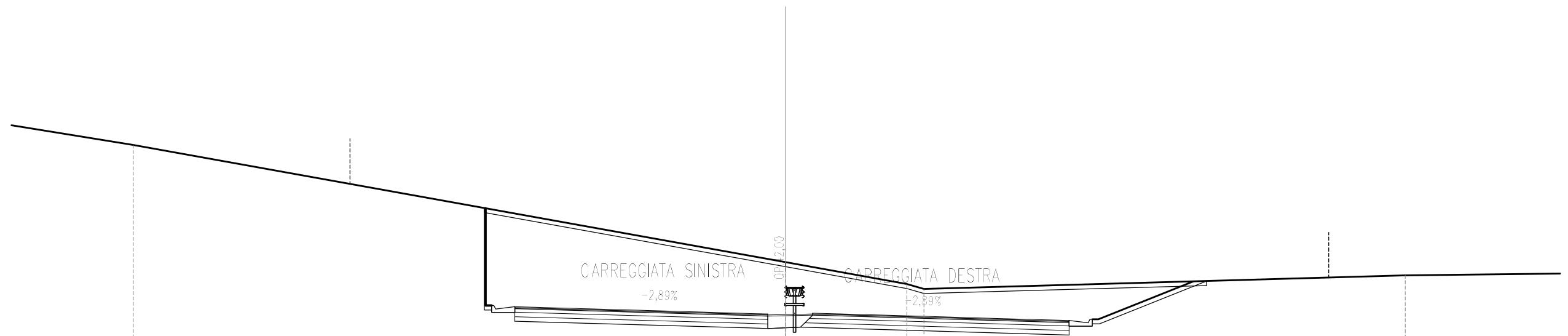


SCALA 1:200

QT.RIF. 27.000

QUOTE TERRENO			45.72		44.76	44.42	43.93		44.33			
DIST.PARZIALI TERRENO	26.60			8.66	3.10	2.88		17.97		16.03		
QUOTE PROGETTO		42.69	42.62	42.53	42.44	42.43	42.44	42.46	42.44	42.35	42.26	42.18
DIST.PARZIALI PROGETTO		3.00	3.75	3.75	0.70	1.58	1.30	0.70	3.75	3.75	3.00	

SEZIONE N. : 225
 QT. PROGETTO : 42.00
 DIST.PROG. : 2+997.60
 DIST.PREC. : 18.00
 DIST.SUCC. : 2.40

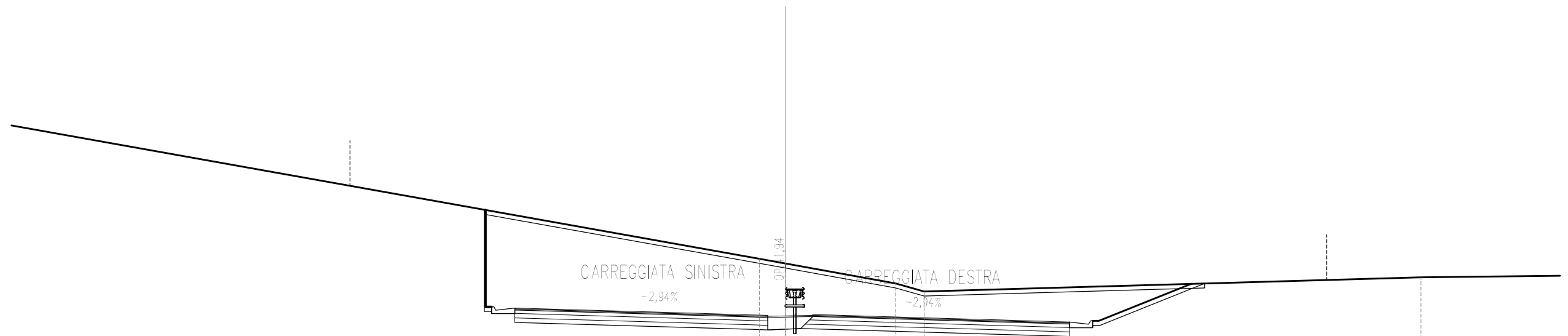


SCALA 1:200

QT.RIF. 27.000

QUOTE TERRENO	49.46					44.27		43.30	43.09			43.69	
DIST.PARZIALI TERRENO	7.41		28.90				5.36	0.76		21.33		8.93	
QUOTE PROGETTO			42.30	42.22	42.11	42.00	41.98	42.00	42.02	42.00	41.89	41.78	41.69
DIST.PARZIALI PROGETTO			3.00	3.75	3.75	0.70	1.19	0.80	0.70	3.75	3.75	3.16	

SEZIONE N. : 226
 QT. PROGETTO : 41.94
 DIST.PROG. : 3+000.00
 DIST.PREC. : 2.40
 DIST.SUCC. : 20.00

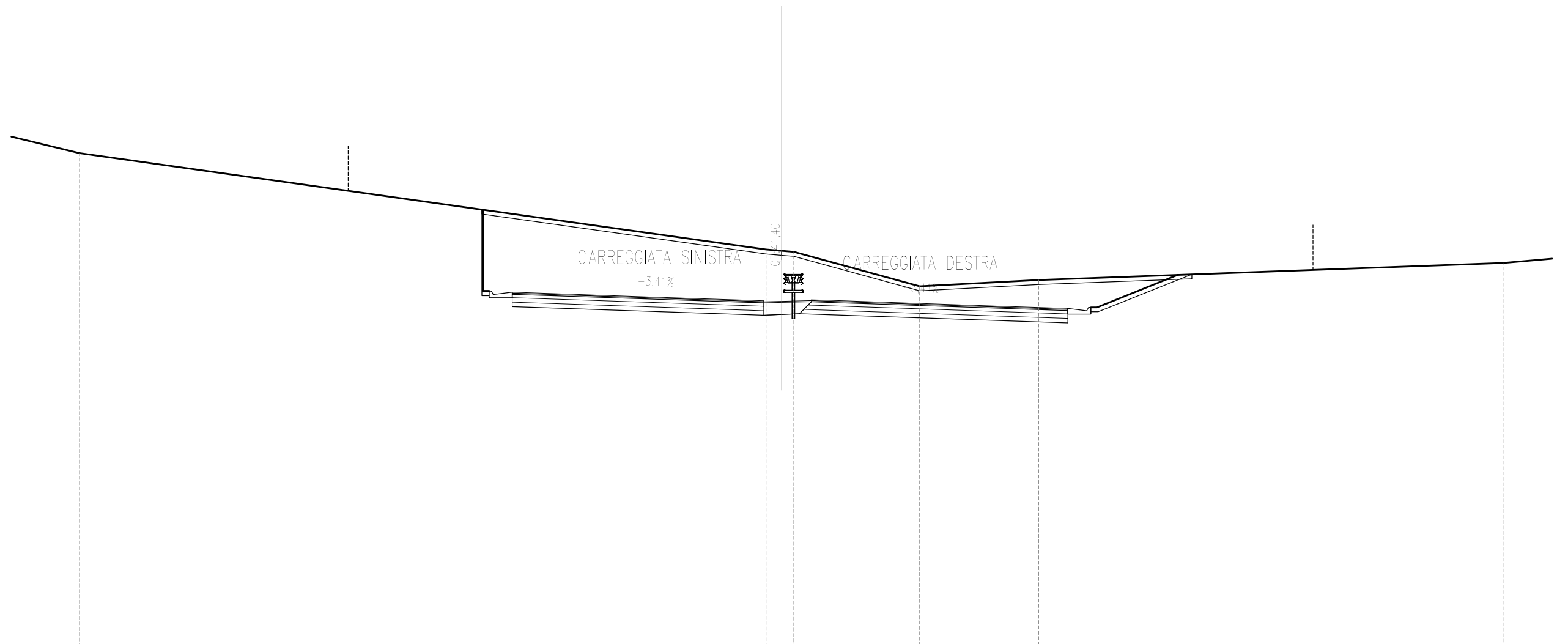


SCALA 1:200

QT.RIF. 27.000

QUOTE TERRENO					44.42	44.21		43.33	42.97			43.60
DIST.PARZIALI TERRENO	37.22				1.16	4.86	1.26		22.01			7.42
QUOTE PROGETTO		42.25	42.16	42.05	41.94	41.92	41.94	41.96	41.94	41.83	41.72	41.62
DIST.PARZIALI PROGETTO		3.00	3.75	3.75	0.70	1.20	0.80	0.70	3.75	3.75	3.17	

SEZIONE N. : 227
 QT. PROGETTO : 41.40
 DIST.PROG. : 3+020.00
 DIST.PREC. : 20.00
 DIST.SUCC. : 20.00

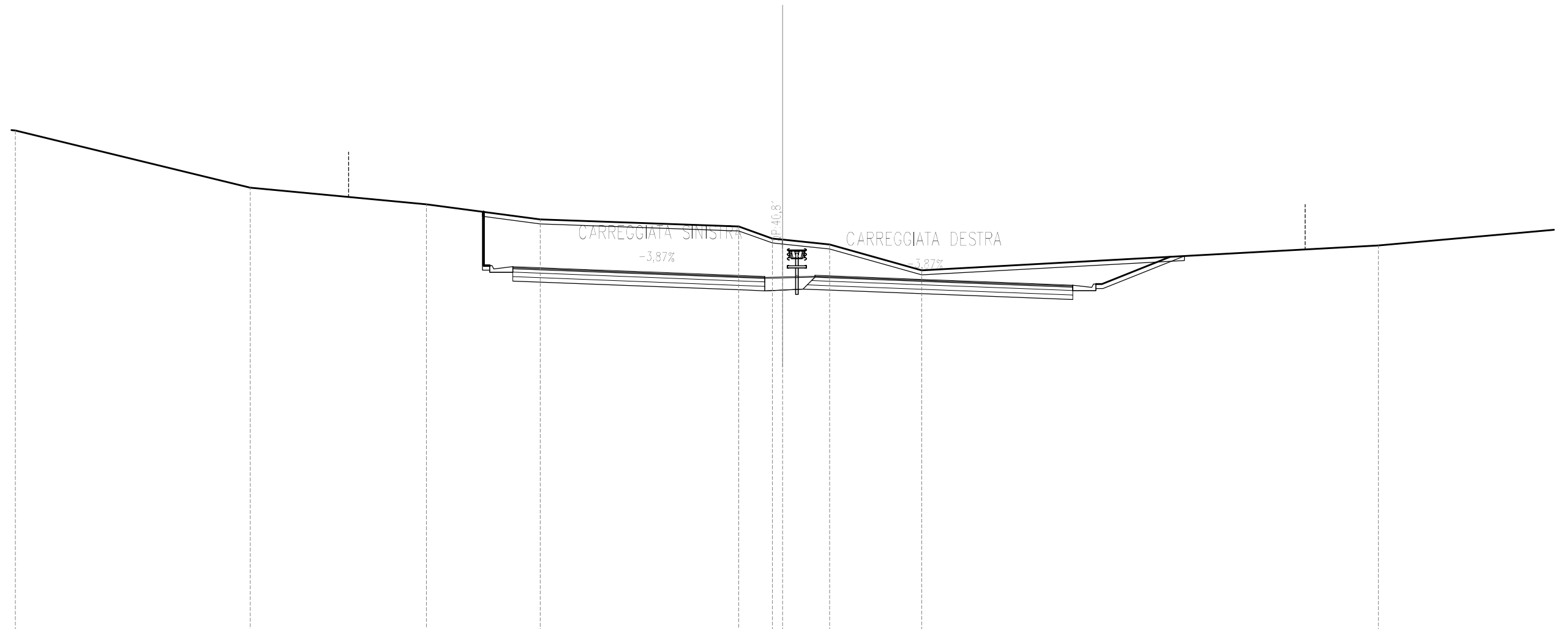


SCALA 1:200

QT.RIF. 26.000

QUOTE TERRENO	47.95						43.66	43.60	43.55		42.02	42.30		43.06
DIST.PARZIALI TERRENO	3.77		30.56				0.70	0.54		5.60		5.29		20.68
QUOTE PROGETTO			41.75	41.65	41.52	41.40	41.37	41.39	41.42	41.40	41.27	41.14	41.03	
DIST.PARZIALI PROGETTO			3.00	3.75	3.75	0.70	1.32	0.80	0.70	3.75	3.75	3.22		

SEZIONE N. : 228
 QT. PROGETTO : 40.81
 DIST.PROG. : 3+040.00
 DIST.PREC. : 20.00
 DIST.SUCC. : 20.00

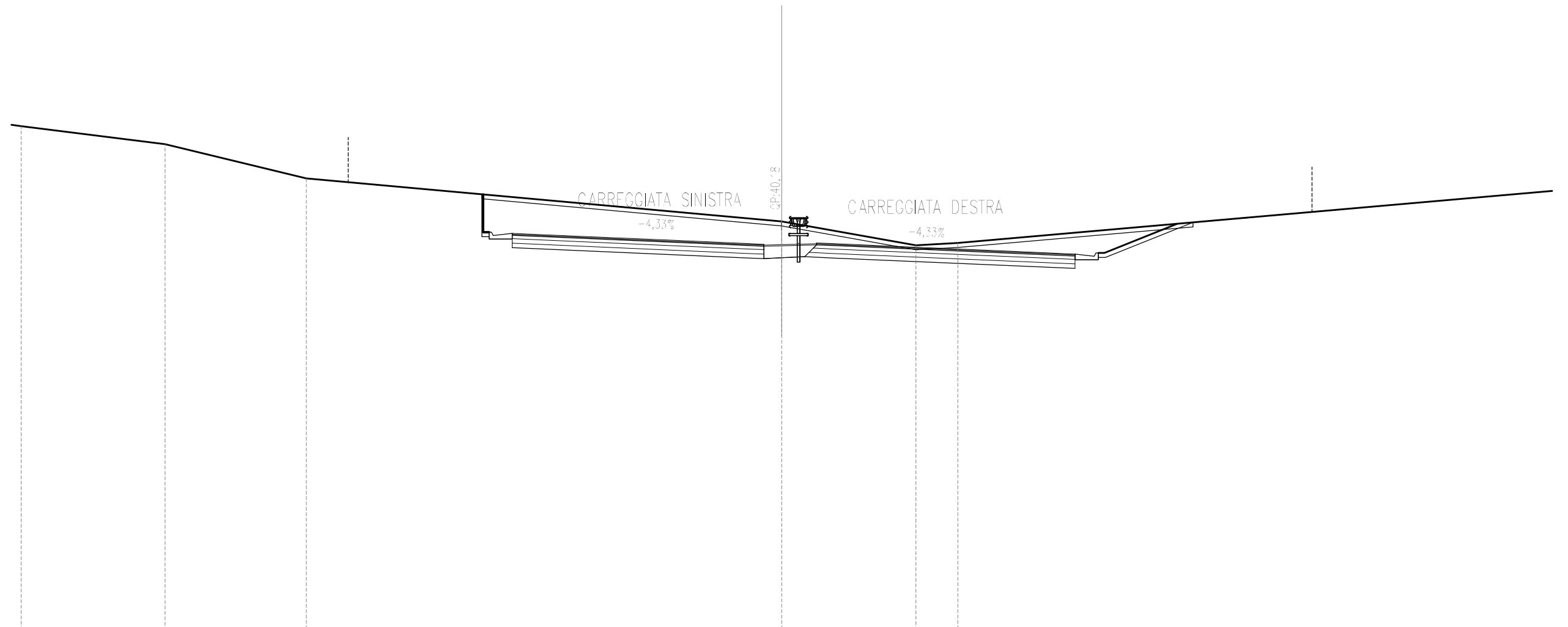


SCALA 1:200

QT.RIF. 25.000

QUOTE TERRENO	47.27		44.73		43.99		43.32		43.00	42.47	42.42	42.20		41.06				42.16
DIST.PARZIALI TERRENO		10.45		7.84		5.06		8.83		1.50	2.09	4.10		20.31				
QUOTE PROGETTO						41.21	41.10	40.95	40.81	40.78	40.81	40.84	40.81	40.66	40.52	40.39		
DIST.PARZIALI PROGETTO						3.00	3.75	3.75	0.70	1.43	0.80	0.70	3.75	3.75	3.26			

SEZIONE N. : 229
 QT. PROGETTO : 40.18
 DIST.PROG. : 3+060.00
 DIST.PREC. : 20.00
 DIST.SUCC. : 20.00

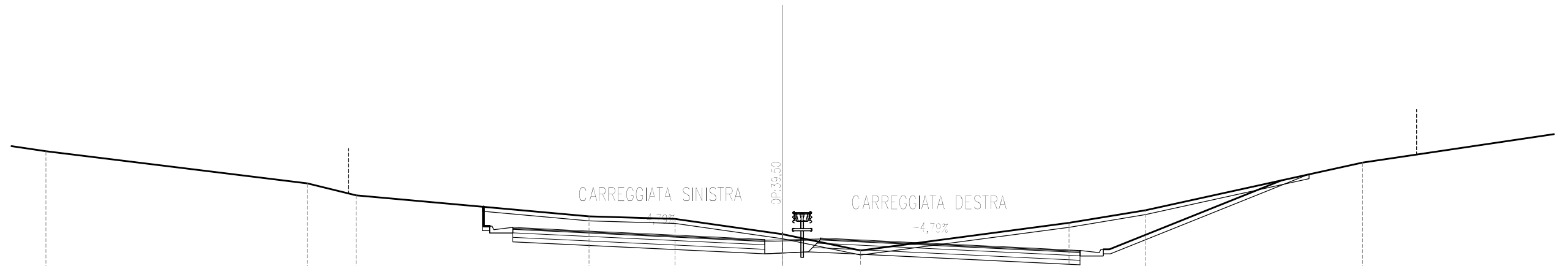


SCALA 1:200

QT.RIF. 23.000

QUOTE TERRENO	45.40	44.60	43.08					41.16	40.10	40.20				
DIST.PARZIALI TERRENO		6.41	6.29	21.16					5.97	1.86	26.98			
QUOTE PROGETTO				40.63	40.50	40.34	40.18	40.15	40.17	40.21	40.18	40.01	39.85	39.71
DIST.PARZIALI PROGETTO				3.00	3.75	3.75	0.70	1.55	0.80	0.70	3.75	3.75	3.31	

SEZIONE N. : 230
 QT. PROGETTO : 39.50
 DIST.PROG. : 3+080.00
 DIST.PREC. : 20.00
 DIST.SUCC. : 20.00

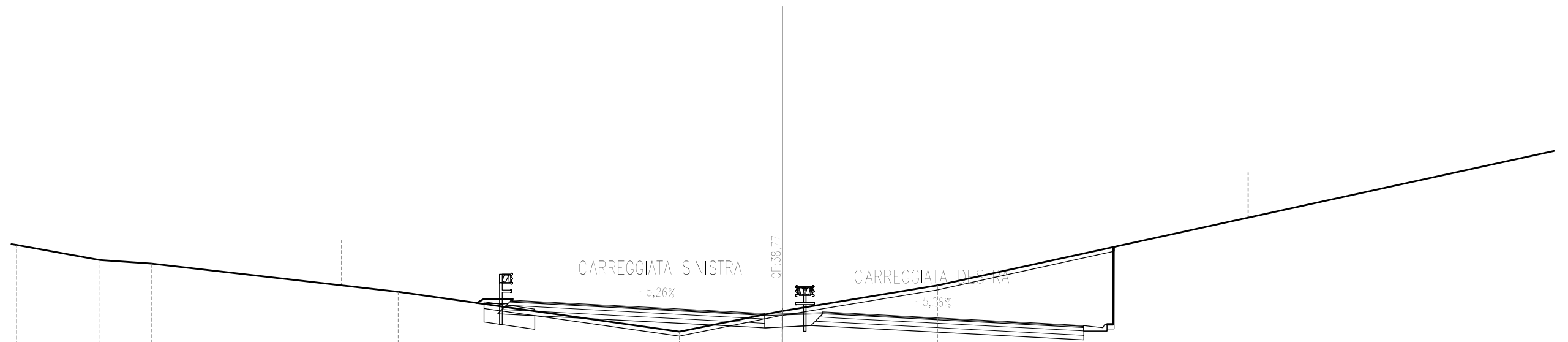


SCALA 1:200

QT.RIF. 23.000

QUOTE TERRENO	43.38	41.95	41.43		40.49	40.37	39.69	38.98	40.20	40.76	42.88
DIST.PARZIALI TERRENO	11.63	2.18	10.35	3.82	4.79	3.46	9.27	3.39	9.66		
QUOTE PROGETTO				40.00	39.86	39.68	39.50 39.46	39.50 39.53 39.50	39.32	39.14	38.98
DIST.PARZIALI PROGETTO				3.00	3.75	3.75	0.70 1.67	0.80 0.70	3.75	3.75	3.36

SEZIONE N. : 231
 QT. PROGETTO : 38.77
 DIST.PROG. : 3+100.00
 DIST.PREC. : 20.00
 DIST.SUCC. : 20.00

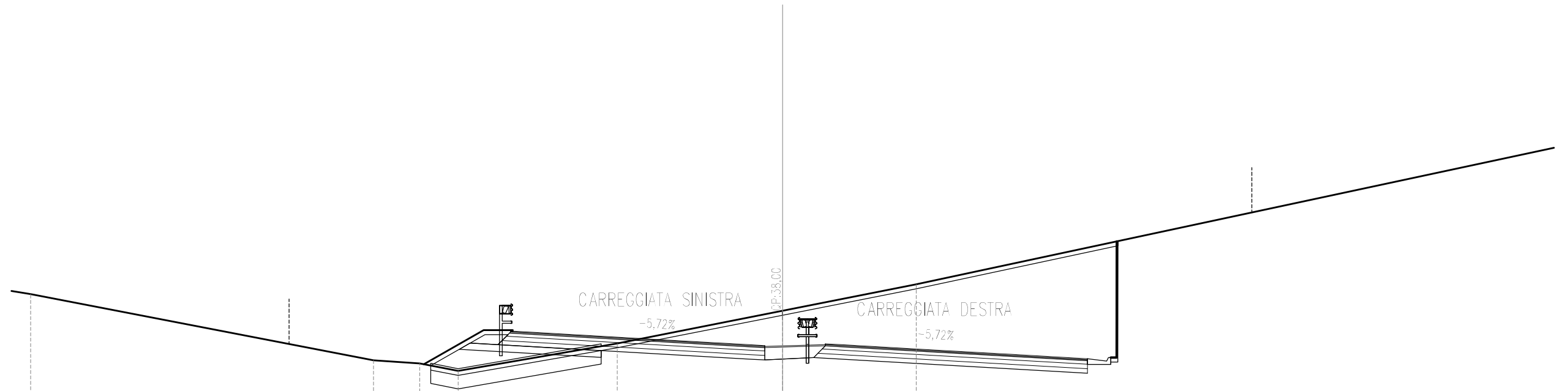


SCALA 1:200

QT.RIF. 23.000

QUOTE TERRENO	41.78	41.11	40.95		39.69		37.92	38.84	38.85	39.99						
DIST.PARZIALI TERRENO	3.72	2.28		10.98		12.51	4.52		6.89			43.11				
QUOTE PROGETTO						39.33	39.17	38.97	38.77	38.74	38.77	38.81	38.77	38.58	38.38	38.20
DIST.PARZIALI PROGETTO						3.00	3.75	3.75	0.70	1.78	0.80	0.70	3.75	3.75	3.41	

SEZIONE N. : 232
 QT. PROGETTO : 38.00
 DIST.PROG. : 3+120.00
 DIST.PREC. : 20.00
 DIST.SUCC. : 17.89

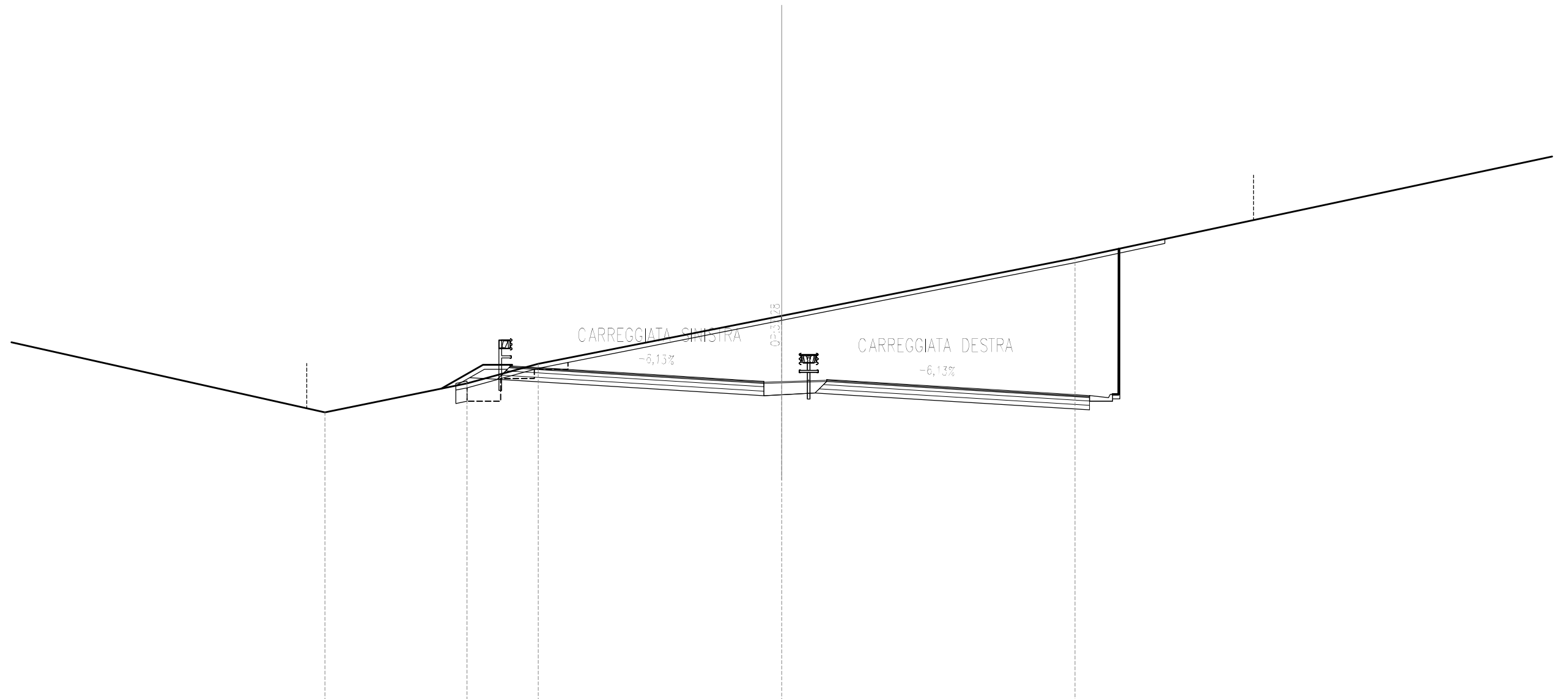


SCALA 1:200

QT.RIF. 23.000

QUOTE TERRENO	40.25		37.31	37.17	36.84		38.06		39.52		40.69				
DIST.PARZIALI TERRENO		15.25	2.06	1.70	7.08		7.36		5.94				44.06		
QUOTE PROGETTO					38.61	38.43	38.22	38.00	37.96	38.00	38.04	38.00	37.79	37.58	37.38
DIST.PARZIALI PROGETTO					3.00	3.75	3.75	0.70	1.90	0.80	0.70	3.75	3.75	3.46	

SEZIONE N. : 233
 QT. PROGETTO : 37.28
 DIST.PROG. : 3+137.89
 DIST.PREC. : 17.89
 DIST.SUCC. : 2.11

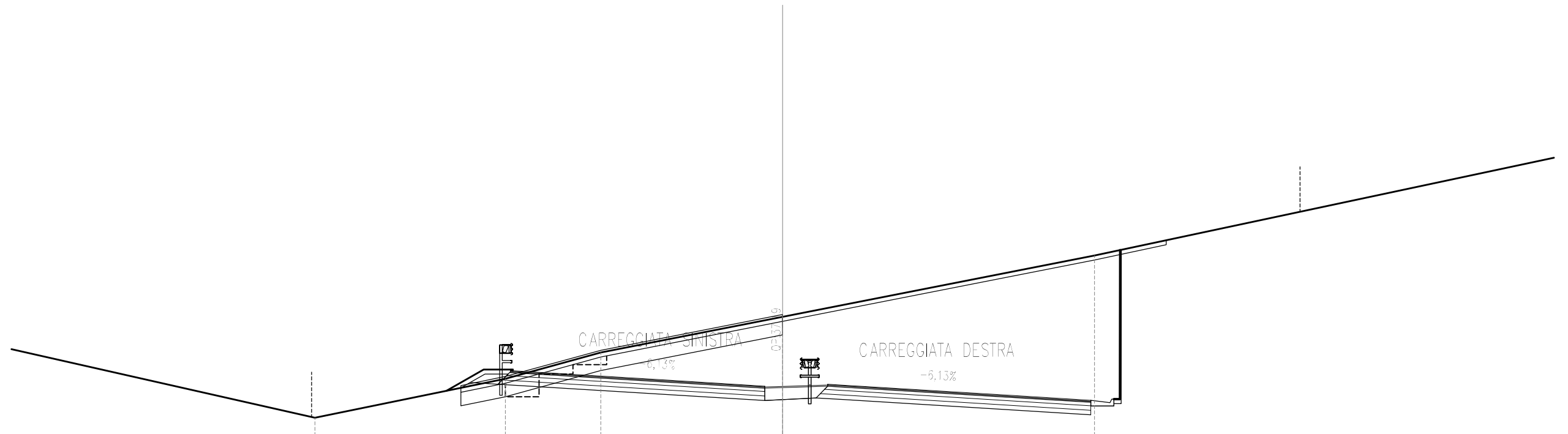


SCALA 1:200

QT.RIF. 23.000

QUOTE TERRENO		35.85	37.15	38.02		40.15		42.72			
DIST.PARZIALI TERRENO	15.52	6.32	3.18		10.84		13.06		22.26		
QUOTE PROGETTO			37.92	37.74	37.51	37.28 37.24	37.28 37.32 37.28	37.05	36.82	36.60	
DIST.PARZIALI PROGETTO				3.00	3.75	3.75	0.70 2.00	0.80 0.70	3.75	3.75	3.50

SEZIONE N. : 234
 QT. PROGETTO : 37.19
 DIST.PROG. : 3+140.00
 DIST.PREC. : 2.11
 DIST.SUCC. : 20.00

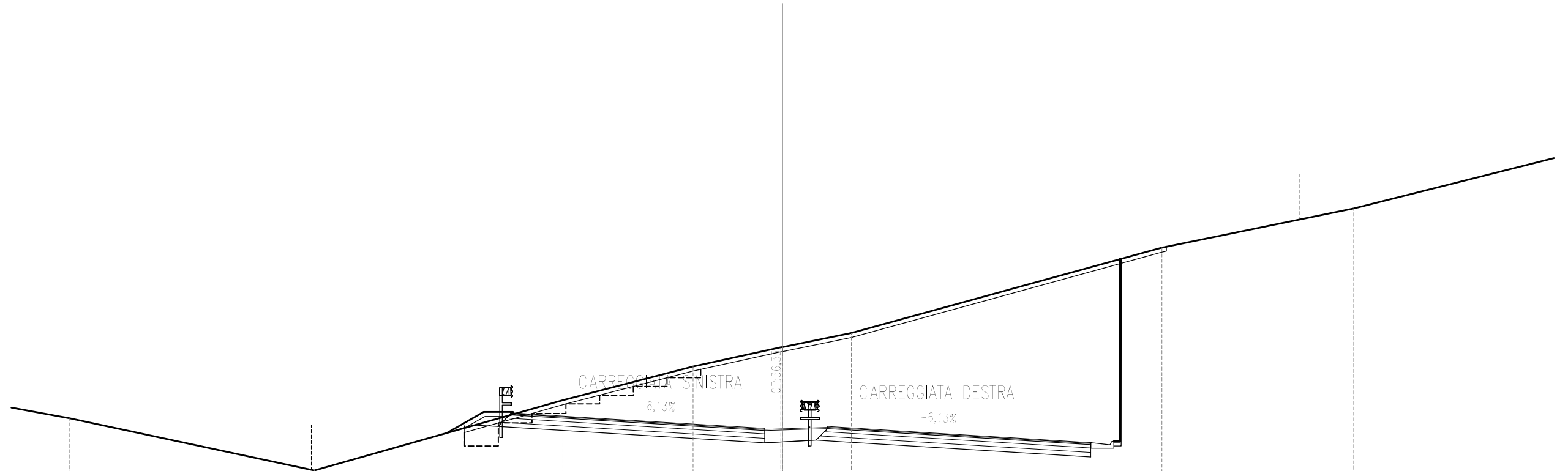


SCALA 1:200

QT.RIF. 23.000

QUOTE TERRENO		35.74		37.48		38.64		40.23		42.96				
DIST.PARZIALI TERRENO	14.22		8.47		4.24		8.09		13.87		20.54			
QUOTE PROGETTO				37.83	37.65	37.42	37.19	37.15	37.19	37.23	37.19	36.96	36.73	36.52
DIST.PARZIALI PROGETTO					3.00	3.75	3.75	0.70	2.00	0.80	0.70	3.75	3.75	3.50

SEZIONE N. : 235
 QT. PROGETTO : 36.33
 DIST.PROG. : 3+160.00
 DIST.PREC. : 20.00
 DIST.SUCC. : 20.00

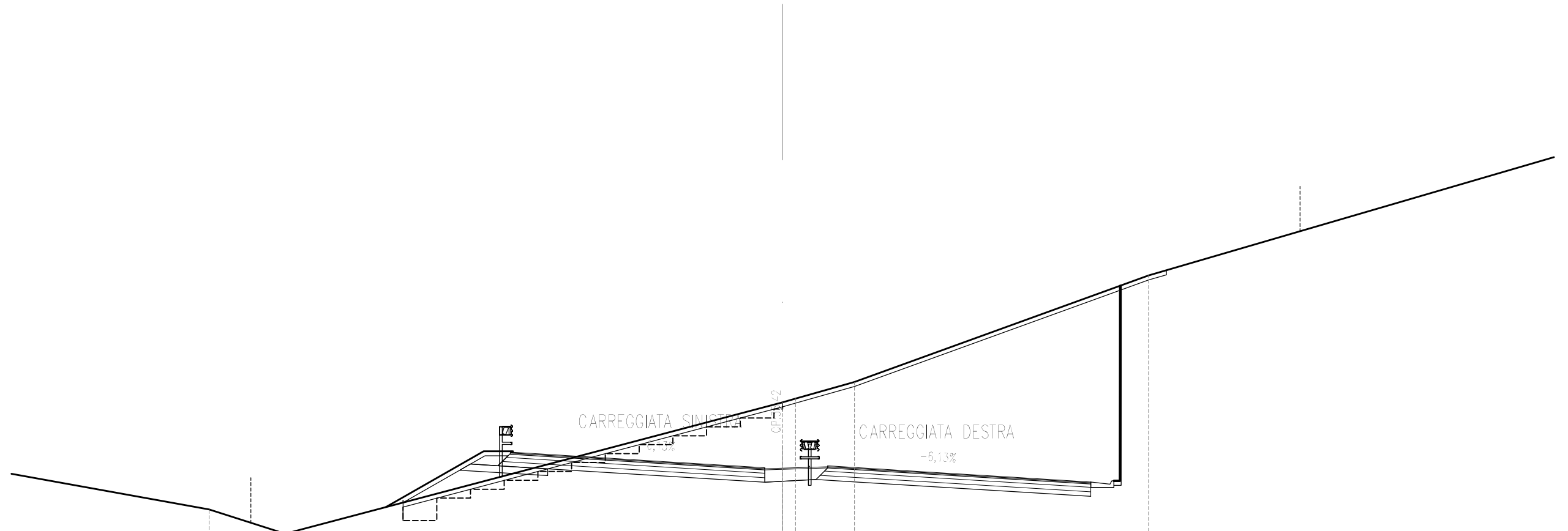


SCALA 1:200

QT.RIF. 23.000

QUOTE TERRENO	36.74	34.41	37.54	39.04	38.89 39.91	40.54	44.34	46.08				
DIST.PARZIALI TERRENO	10.90	11.06	5.79	3.91	3.06	13.80	8.53					
QUOTE PROGETTO			36.97	36.79	36.56	36.33 36.29	36.33 36.37 36.33	36.10	35.87	35.66		
DIST.PARZIALI PROGETTO			3.00	3.75	3.75	0.70	2.00	0.80	0.70	3.75	3.75	3.50

SEZIONE N. : 236
 QT. PROGETTO : 35.42
 DIST.PROG. : 3+180.00
 DIST.PREC. : 20.00
 DIST.SUCC. : 20.00

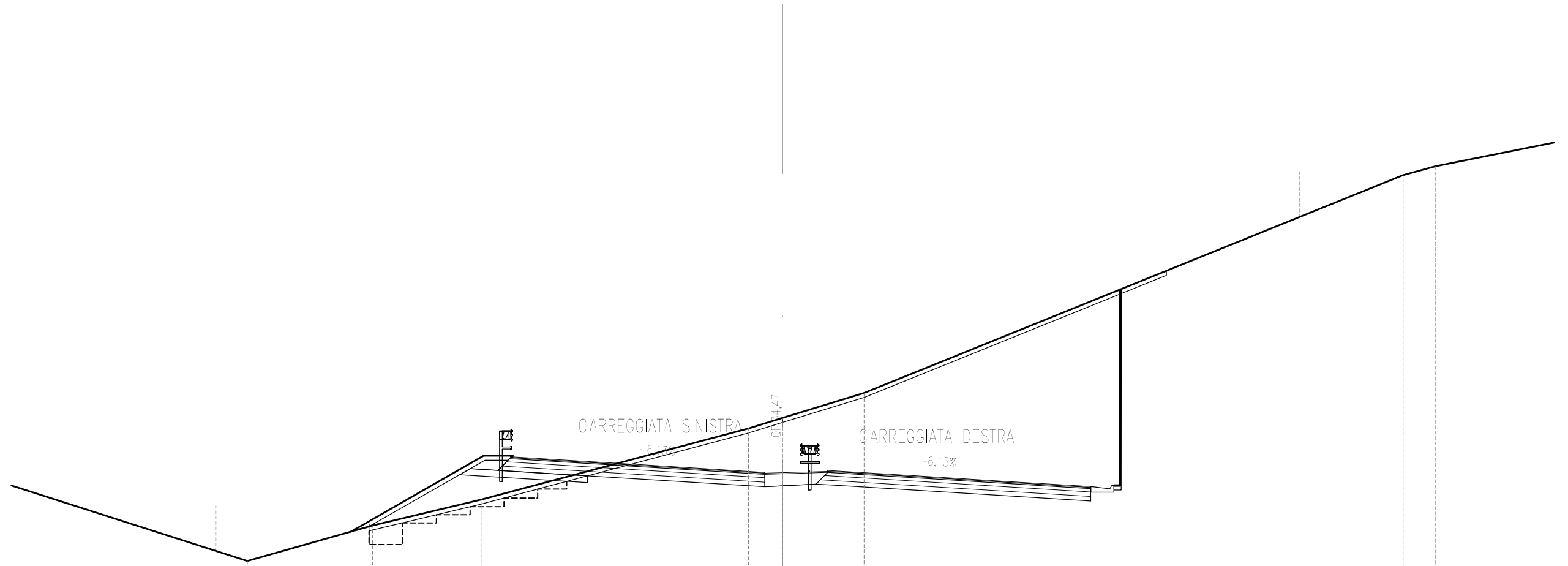


SCALA 1:200

QT.RIF. 23.000

QUOTE TERRENO		33.53	32.45					38.30	38.46	39.20			43.94	
DIST.PARZIALI TERRENO	10.92	3.38		22.12				0.57	2.62		13.09			20.51
QUOTE PROGETTO				36.07	35.88	35.65	35.42	35.38	35.42	35.47	35.42	35.19	34.96	34.75
DIST.PARZIALI PROGETTO				3.00	3.75	3.75	0.70	2.00	0.80	0.70	3.75	3.75	3.50	

SEZIONE N. : 237
 QT. PROGETTO : 34.47
 DIST.PROG. : 3+200.00
 DIST.PREC. : 20.00
 DIST.SUCC. : 20.00

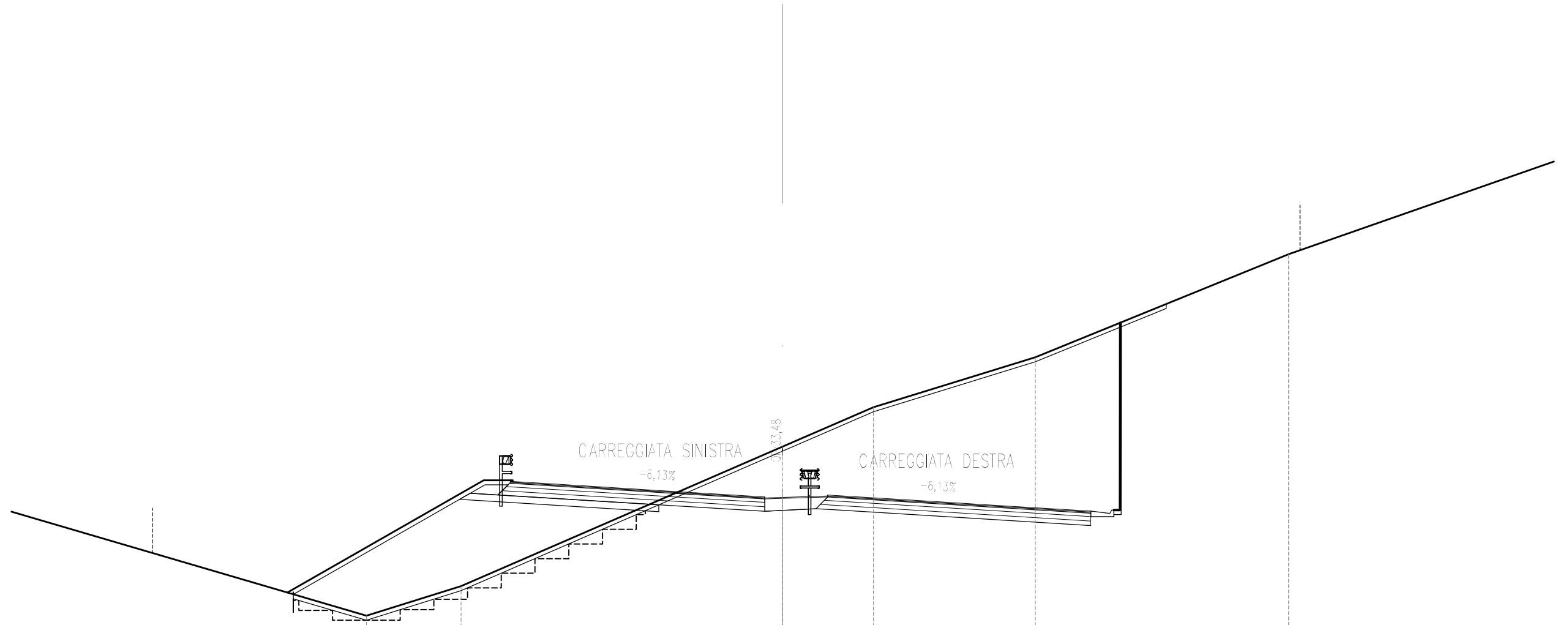


SCALA 1:200

QT.RIF. 21.000

QUOTE TERRENO		30.49	32.07	33.22		36.38	36.85	37.96		47.64	48.03				
DIST.PARZIALI TERRENO	13.70		5.57	4.82	11.90	1.52	3.62		23.97	1.43					
QUOTE PROGETTO					35.12	34.93	34.70	34.47	34.43	34.47	34.52	34.47	34.24	34.01	33.80
DIST.PARZIALI PROGETTO					3.00	3.75	3.75	0.70	2.00	0.80	0.70	3.75	3.75	3.50	

SEZIONE N. : 238
 QT. PROGETTO : 33.48
 DIST.PROG. : 3+220.00
 DIST.PREC. : 20.00
 DIST.SUCC. : 20.00

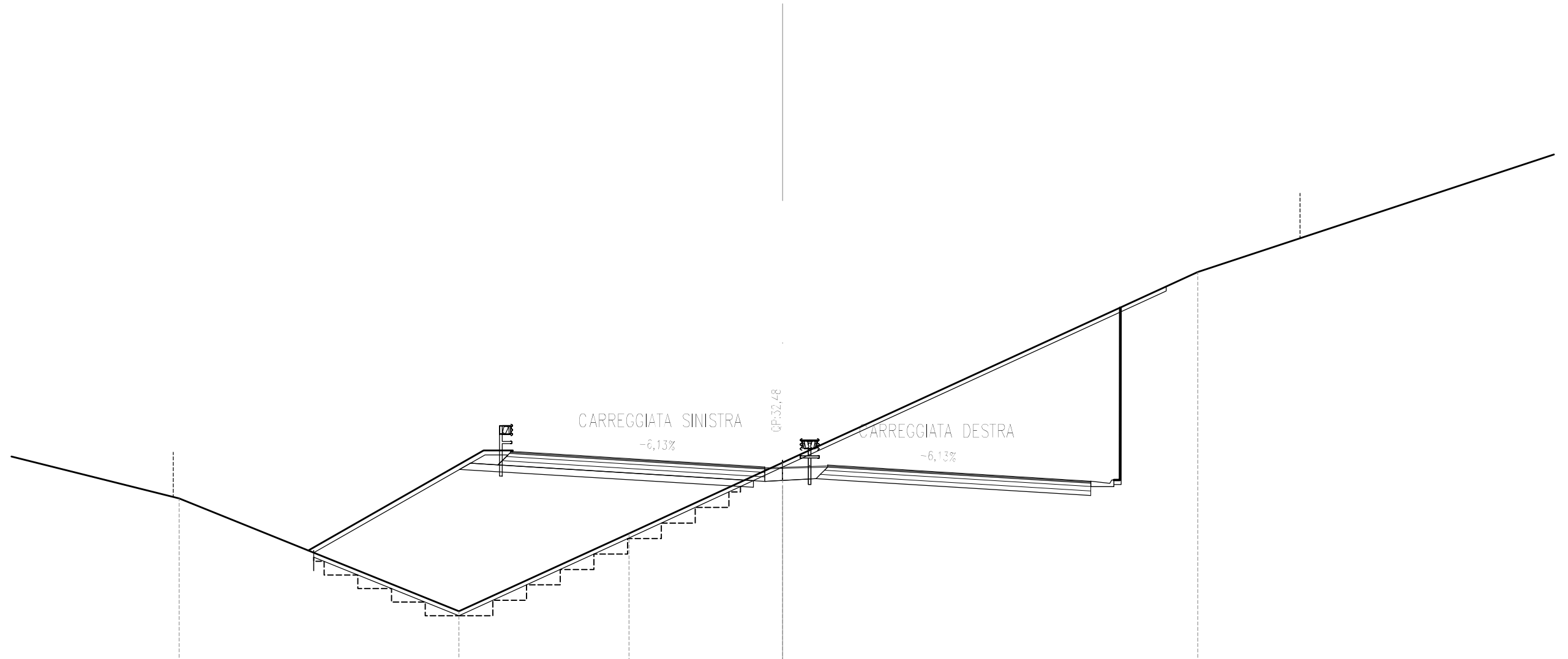


SCALA 1:200

QT.RIF. 20.000

QUOTE TERRENO		28.16	29.47		35.68	37.43	39.65	44.23					
DIST.PARZIALI TERRENO	25.14	4.21	14.30	4.04	7.19	11.26	18.58						
QUOTE PROGETTO			34.13	33.94	33.71	33.48	33.44	33.48	33.52	33.48	33.25	33.02	32.81
DIST.PARZIALI PROGETTO			3.00	3.75	3.75	0.70	2.00	0.80	0.70	3.75	3.75	3.50	

SEZIONE N. : 239
 QT. PROGETTO : 32.48
 DIST.PROG. : 3+240.00
 DIST.PREC. : 20.00
 DIST.SUCC. : 20.00

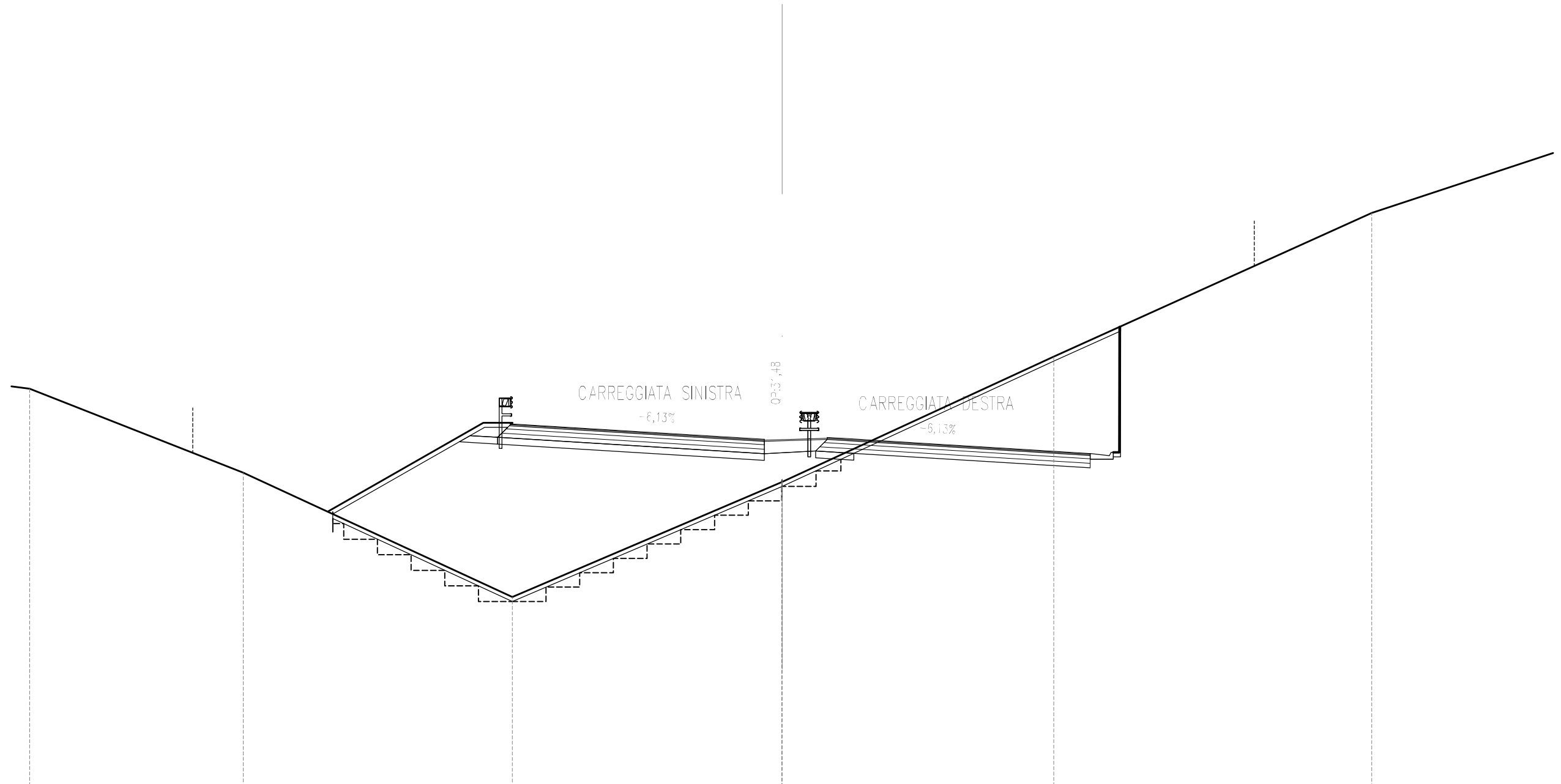


SCALA 1:200

Q.T.RIF. 18.000

QUOTE TERRENO	31.03	26.02	29.48	32.63	41.11						
DIST.PARZIALI TERRENO	12.45	7.56	6.83	18.46	25.59						
QUOTE PROGETTO		33.13	32.94	32.71	32.48 32.44	32.48 32.52 32.48	32.25	32.02	31.81		
DIST.PARZIALI PROGETTO		3.00	3.75	3.75	0.70	2.00	0.80	0.70	3.75	3.75	3.50

SEZIONE N. : 240
 QT. PROGETTO : 31.48
 DIST.PROG. : 3+260.00
 DIST.PREC. : 20.00
 DIST.SUCC. : 20.00

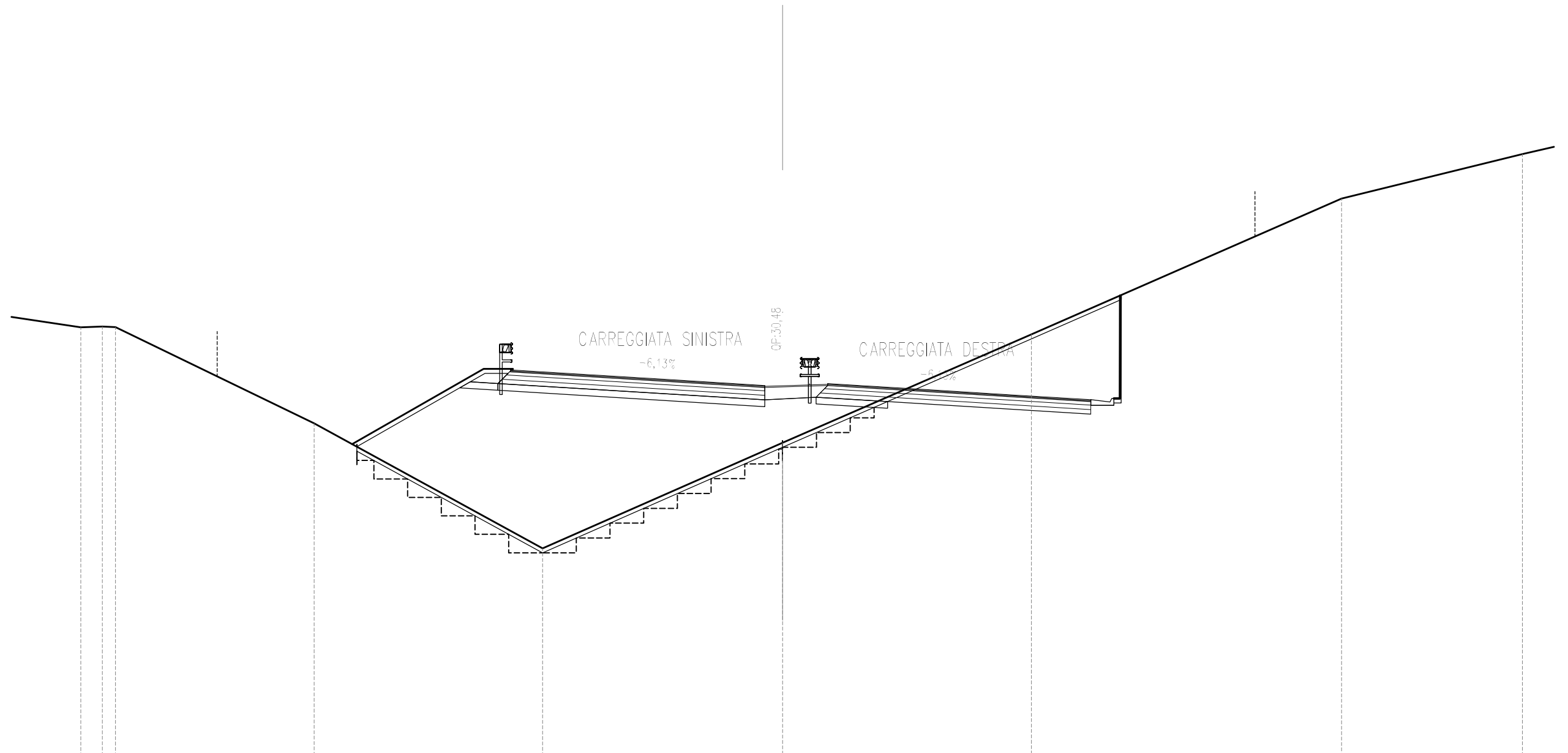


SCALA 1:200

Q.T.RIF. 16.000

QUOTE TERRENO	33.69	29.95	24.42	29.53	35.12	41.52								
DIST.PARZIALI TERRENO	9.50	11.97	11.99	12.08	14.15	12.23								
QUOTE PROGETTO			32.13	31.94	31.71	31.48	31.44	31.48	31.48	31.52	31.48	31.25	31.02	30.81
DIST.PARZIALI PROGETTO			3.00	3.75	3.75	0.70	2.00	0.80	0.70	3.75	3.75	3.50		

SEZIONE N. : 241
 QT. PROGETTO : 30.48
 DIST.PROG. : 3+280.00
 DIST.PREC. : 20.00
 DIST.SUCC. : 20.00

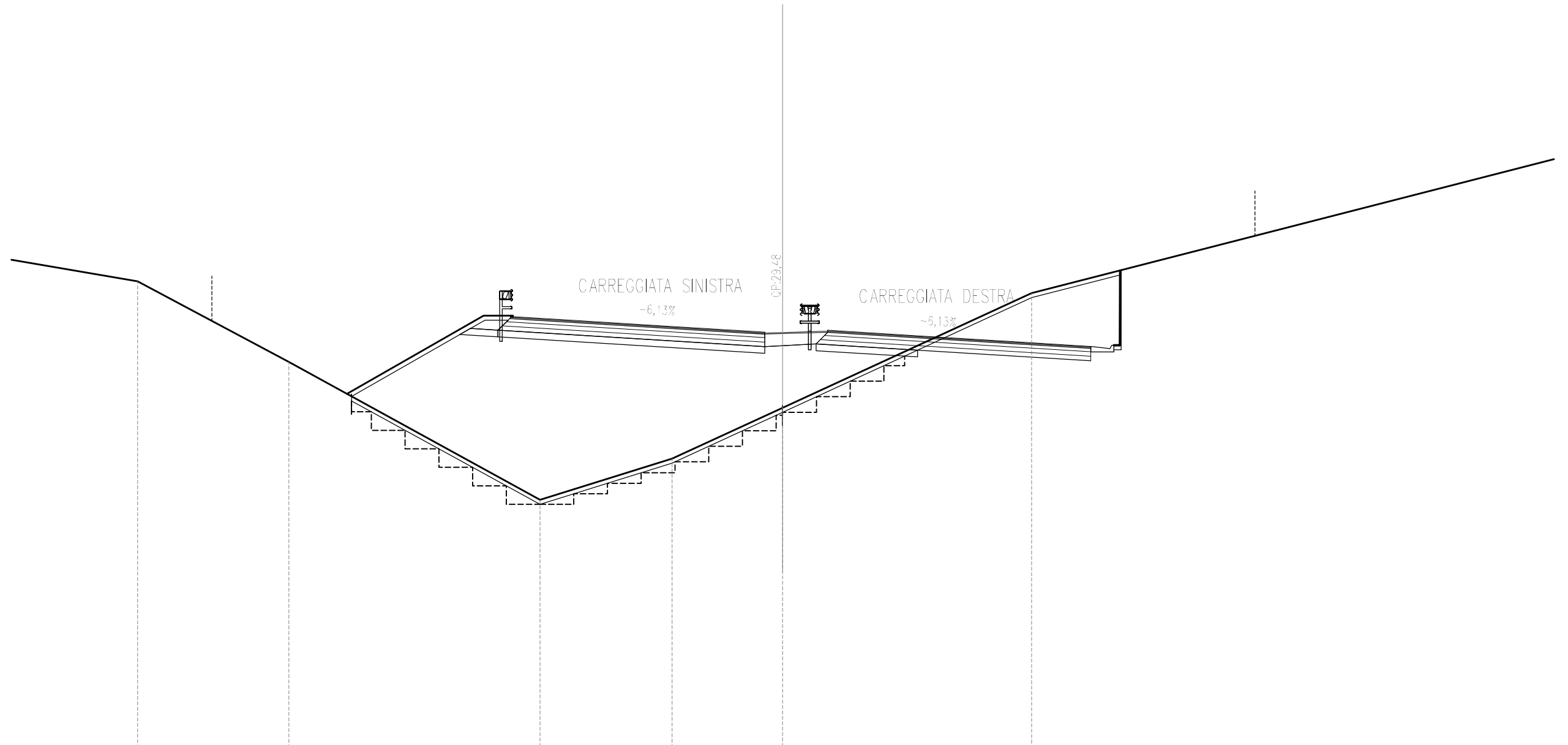


SCALA 1:200

QT.RIF. 14.000

QUOTE TERRENO	33.02	33.06	33.03	28.76	23.20	27.89	32.71	38.75	40.73				
DIST.PARZIALI TERRENO	0.96	0.58	8.83	10.16	10.68	11.07	13.79	8.04					
QUOTE PROGETTO				31.13	30.94	30.71	30.48	30.48	30.52	30.48	30.25	30.02	29.81
DIST.PARZIALI PROGETTO				3.00	3.75	3.75	0.70	2.00	0.80	0.70	3.75	3.75	3.50

SEZIONE N. : 242
 QT. PROGETTO : 29.48
 DIST.PROG. : 3+300.00
 DIST.PREC. : 20.00
 DIST.SUCC. : 5.30




SCALA 1:200

QT.RIF. 11.000

QUOTE TERRENO		31.69		28.11		21.99		23.82		26.08		31.17					
DIST.PARZIALI TERRENO	7.06		6.72		11.17		5.87		4.92		11.07		31.06				
QUOTE PROGETTO						30.13	29.94	29.71	29.48	29.44	29.48	29.48	29.52	29.48	29.25	29.02	28.81
DIST.PARZIALI PROGETTO						3.00	3.75	3.75	0.70	2.00	0.80	0.70	3.75	3.75	3.50		

SEZIONE N. : 243
 QT. PROGETTO : 29.22
 DIST.PROG. : 3+305.30
 DIST.PREC. : 5.30
 DIST.SUCC. : 14.70

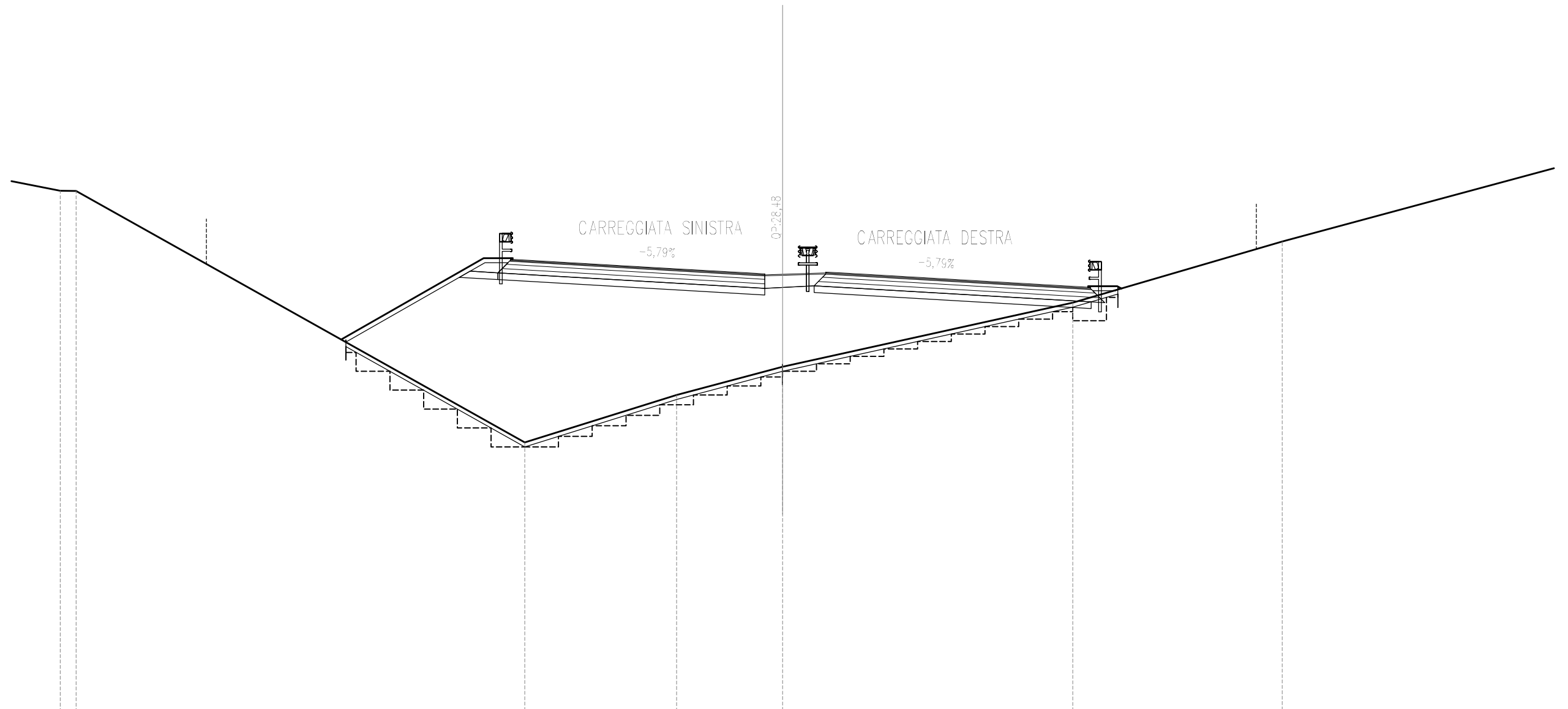


SCALA 1:200

QT.RIF. 11.000

QUOTE TERRENO		31.70	29.37		21.68		25.12	25.40		29.29		32.89		35.91
DIST.PARZIALI TERRENO	5.67	3.84	14.06		11.05	0.88	8.45		13.91		10.47			
QUOTE PROGETTO				29.86	29.68	29.45	29.22	29.22	29.22	28.99	28.76	28.54		
DIST.PARZIALI PROGETTO				3.00	3.75	3.75	0.70	2.00	0.80	0.70	3.75	3.75	3.50	

SEZIONE N. : 244
 QT. PROGETTO : 28.48
 DIST.PROG. : 3+320.00
 DIST.PREC. : 14.70
 DIST.SUCC. : 20.00

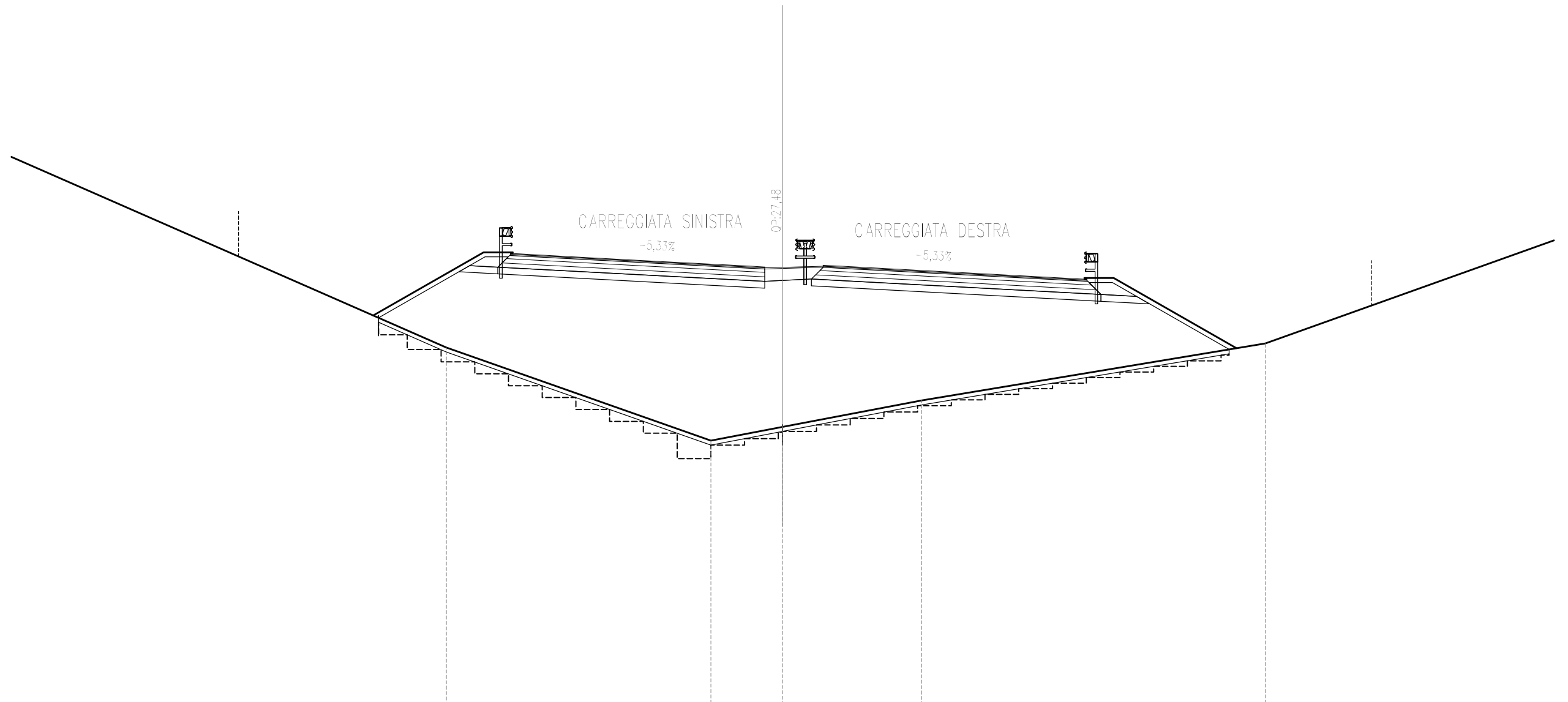


SCALA 1:200

QT.RIF. 9.000

QUOTE TERRENO	32.14	32.13		20.95	23.06	24.31		27.16	29.88		
DIST.PARZIALI TERRENO	0.71		19.96		6.75	4.72		12.90	9.32		
QUOTE PROGETTO				29.09	28.92	28.70	28.48 28.44	28.48 28.48 28.52 28.48	28.26	28.05	27.85
DIST.PARZIALI PROGETTO				3.00	3.75	3.75	0.70 1.92	0.80 0.70 3.75	3.75	3.46	

SEZIONE N. : 245
 QT. PROGETTO : 27.48
 DIST.PROG. : 3+340.00
 DIST.PREC. : 20.00
 DIST.SUCC. : 18.99

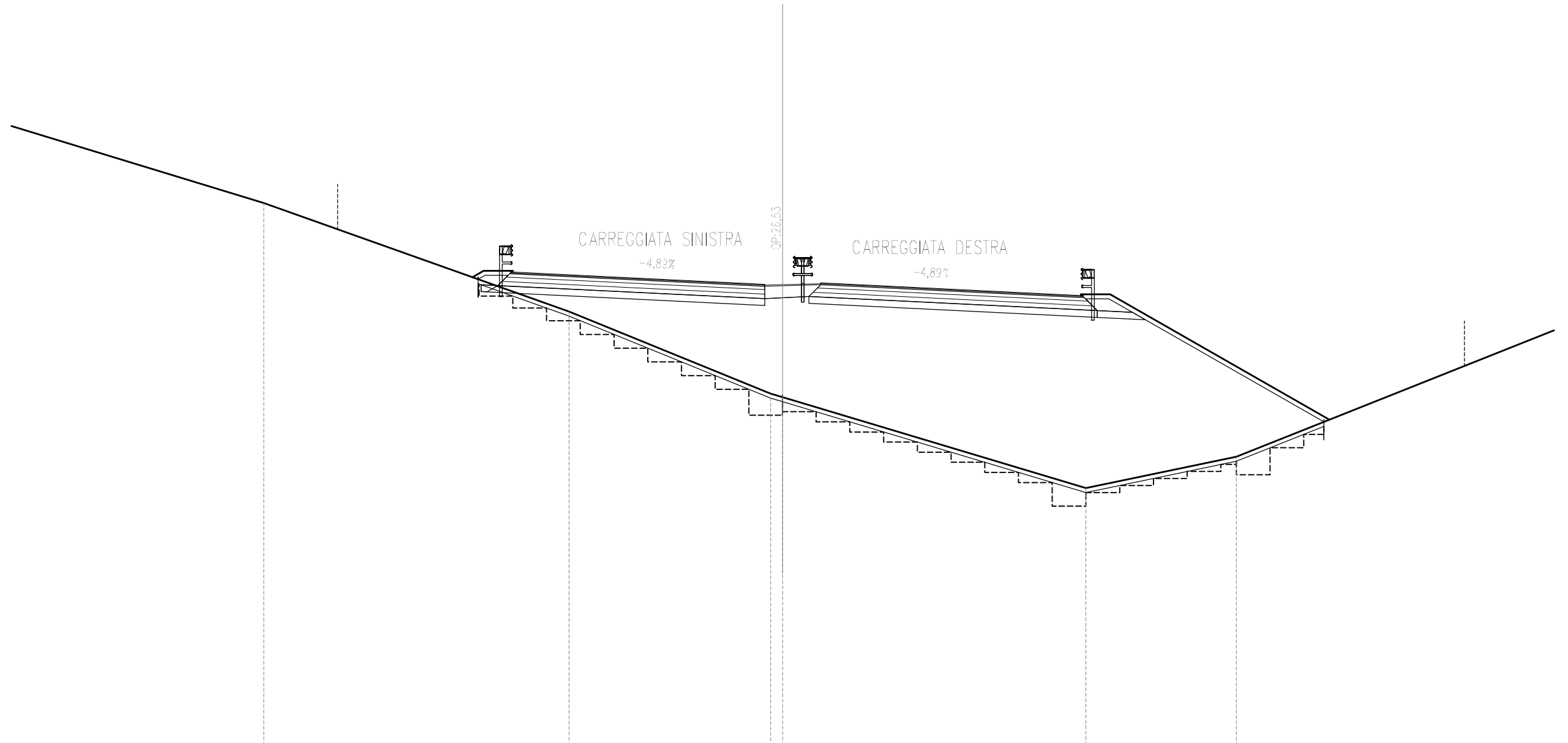


SCALA 1:200

QT.RIF. 8.000

QUOTE TERRENO		23.86		19.72	20.33	21.51		24.04	
DIST.PARZIALI TERRENO	22.83		11.76	3.20	6.18		15.28		19.52
QUOTE PROGETTO		28.04	27.88	27.68	27.48 27.44	27.48 27.48 27.52 27.48	27.28	27.08	26.90
DIST.PARZIALI PROGETTO		3.00	3.75	3.75	0.70 1.80	0.80 0.70 3.75	3.75	3.42	

SEZIONE N. : 246
 QT. PROGETTO : 26.53
 DIST.PROG. : 3+358.99
 DIST.PREC. : 18.99
 DIST.SUCC. : 1.01

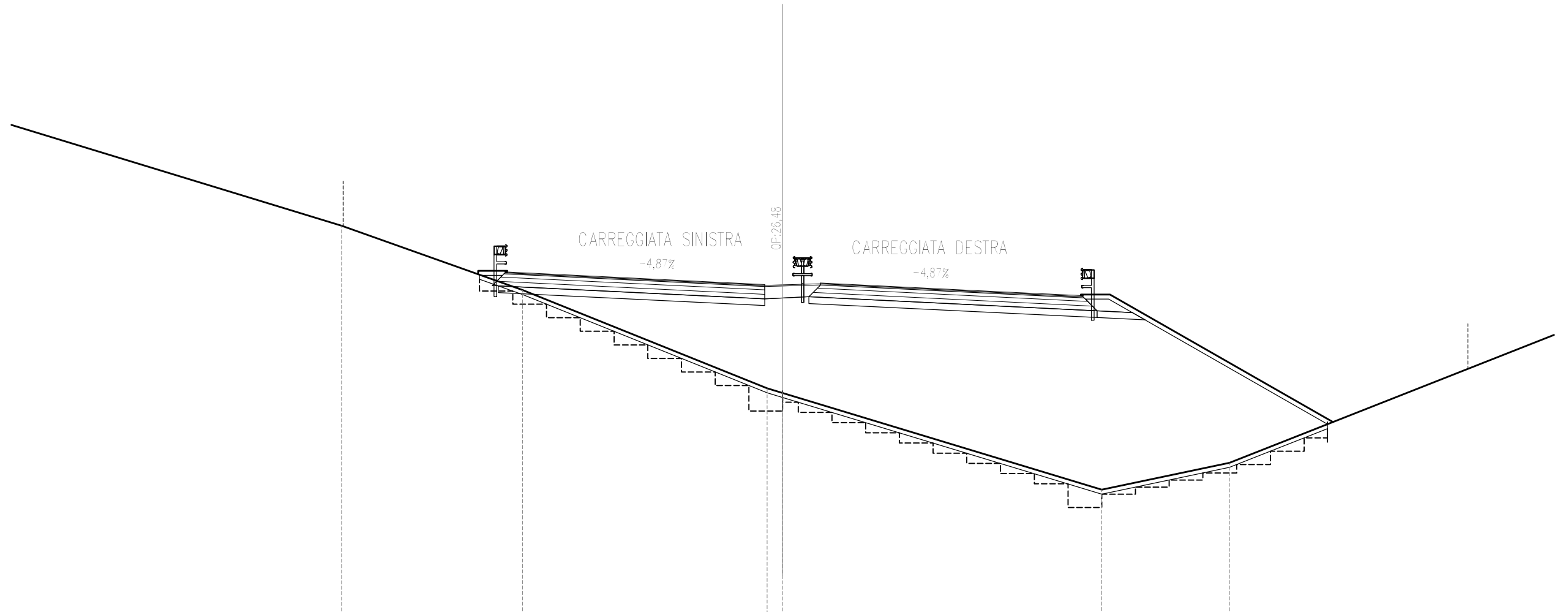


SCALA 1:200

QT.RIF. 6.000

QUOTE TERRENO		30.12		25.28		21.63		17.43		18.83	
DIST.PARZIALI TERRENO	13.16		13.57		8.97	0.54		13.49		6.69	20.26
QUOTE PROGETTO			27.05	26.90	26.72	26.53 26.50	26.53 26.57 26.53	26.35	26.17	26.00	
DIST.PARZIALI PROGETTO			3.00	3.75	3.75	0.70 1.69	0.80 0.70	3.75	3.75	3.37	

SEZIONE N. : 247
 QT. PROGETTO : 26.48
 DIST.PROG. : 3+360.00
 DIST.PREC. : 1.01
 DIST.SUCC. : 18.83

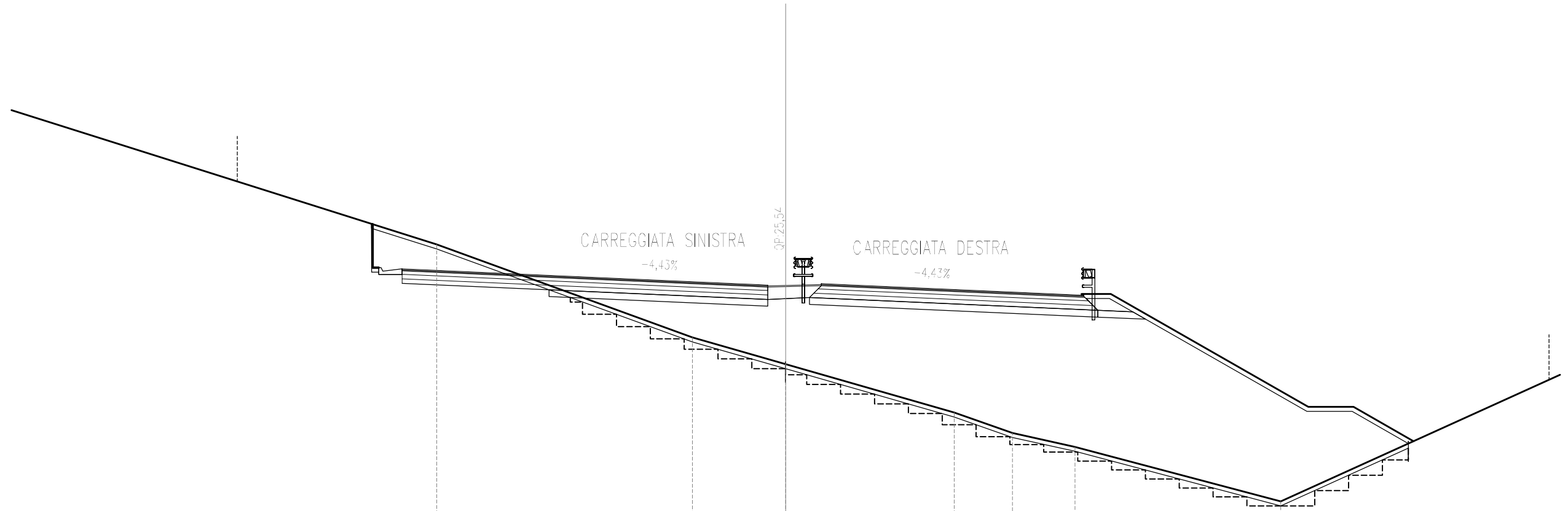


SCALA 1:200

QT.RIF. 6.000

QUOTE TERRENO		29.06		26.20		21.83	21.62		17.33		18.52			
DIST.PARZIALI TERRENO	16.51		8.05		10.87	0.70		14.19		5.69		18.78		
QUOTE PROGETTO			27.00	26.85	26.66	26.48	26.45	26.48	26.48	26.52	26.48	26.30	26.12	25.95
DIST.PARZIALI PROGETTO			3.25	3.75	3.75	0.70	1.68	0.80	0.70	3.75	3.75	3.37		

SEZIONE N. : 248
 QT. PROGETTO : 25.54
 DIST.PROG. : 3+378.83
 DIST.PREC. : 18.83
 DIST.SUCC. : 1.17

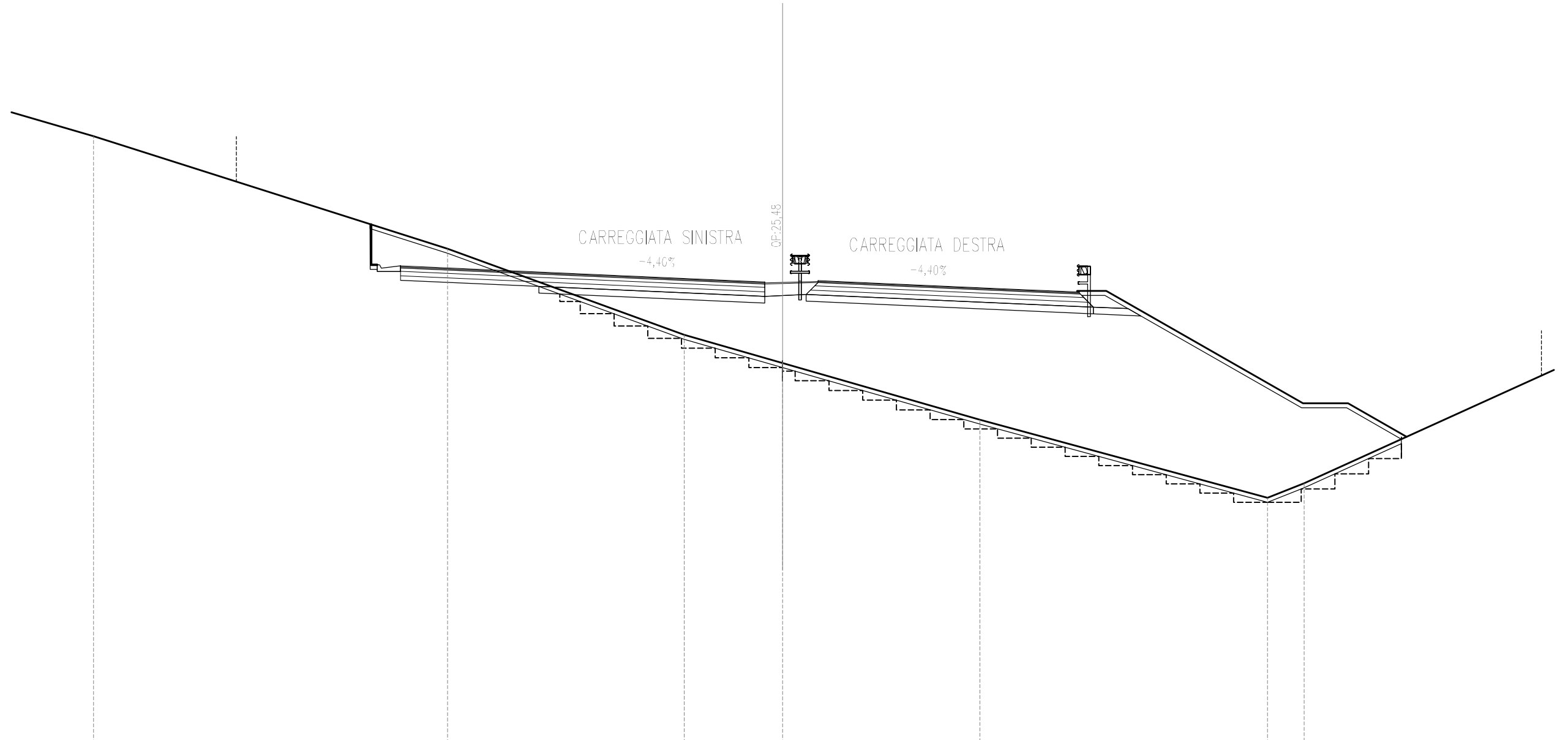


SCALA 1:200

QT.RIF. 5.000

QUOTE TERRENO	33.30		27.31		23.19	22.00		19.86	18.95	18.34		15.92
DIST.PARZIALI TERRENO		18.95		11.33	4.13		7.46	2.58	2.77		9.12	
QUOTE PROGETTO			26.23		25.87	25.71	25.54 25.51	25.54 25.54 25.57 25.54	25.37	25.21	25.06	
DIST.PARZIALI PROGETTO			8.00	3.75	3.75	0.70 1.57	0.80 0.70	3.75	3.75	3.32		

SEZIONE N. : 249
 QT. PROGETTO : 25.48
 DIST.PROG. : 3+380.00
 DIST.PREC. : 1.17
 DIST.SUCC. : 0.86

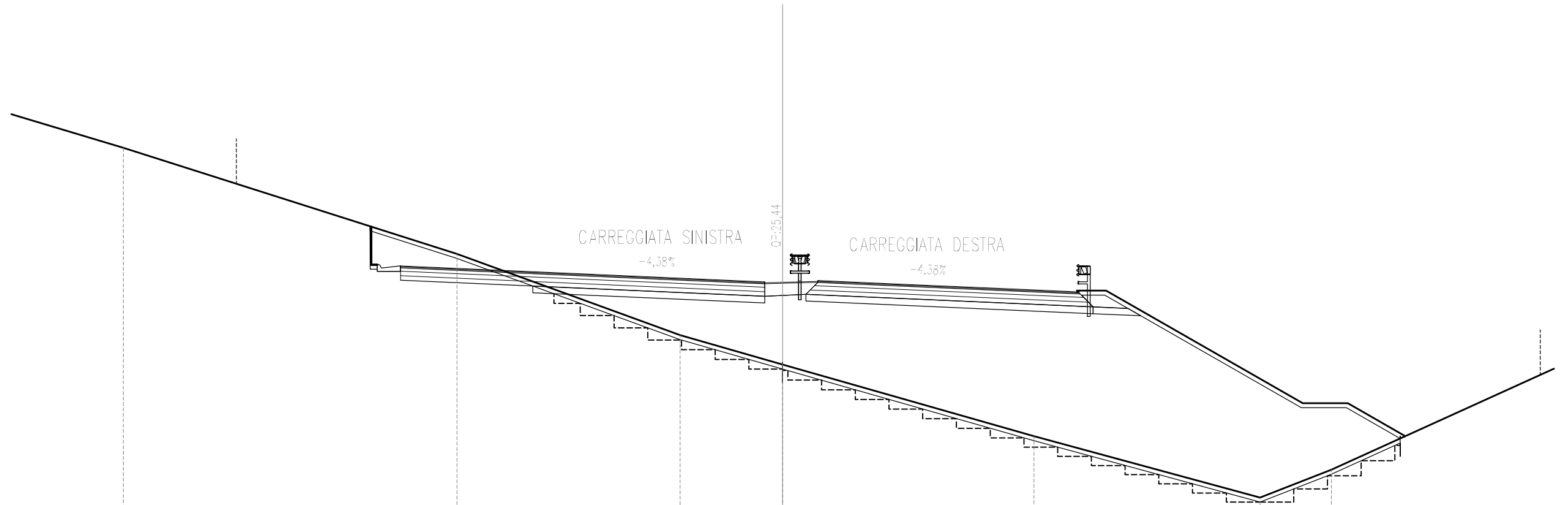


SCALA 1:200

QT.RIF. 5.000

QUOTE TERRENO	31.93	26.93	23.10	21.85	19.33	15.86	16.50	
DIST.PARZIALI TERRENO	5.00	15.75	10.52	4.38	8.77	12.78	1.64	
QUOTE PROGETTO		26.16	25.81	25.65	25.48 25.45	25.32	25.15	25.01
DIST.PARZIALI PROGETTO		8.00	3.75	3.75	0.70 1.57	3.75	3.75	3.32

SEZIONE N. : 250
 QT. PROGETTO : 25.44
 DIST.PROG. : 3+380.86
 DIST.PREC. : 0.86
 DIST.SUCC. : 15.09

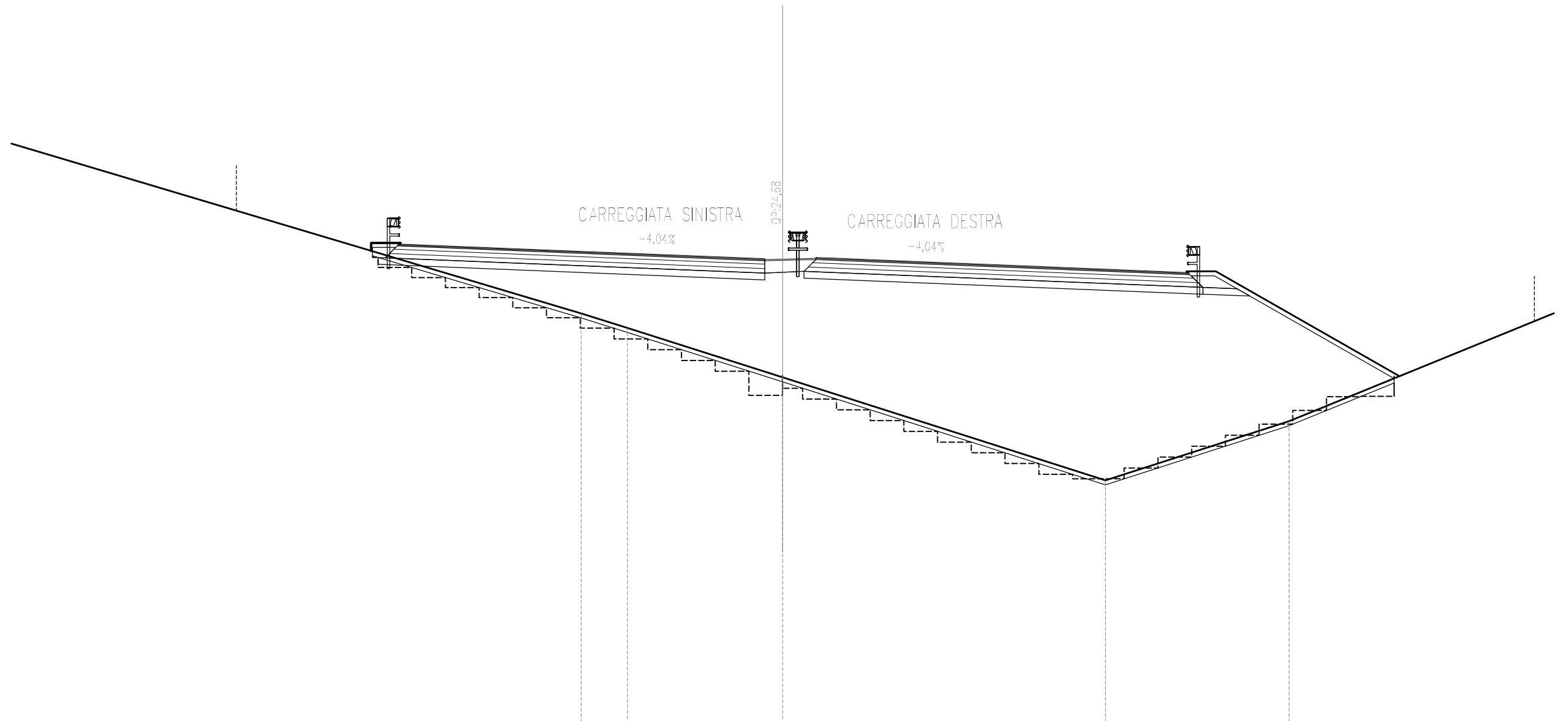


SCALA 1:200

QT.RIF. 5.000

QUOTE TERRENO	31.36	26.65	23.04	21.73	18.55	15.82	17.06		
DIST.PARZIALI TERRENO	5.21	14.84	9.93	4.56	11.18	10.05	3.18		
QUOTE PROGETTO		26.12	25.77	25.60	25.44 25.41	25.44 25.44 25.47 25.44	25.27	25.11	24.96
DIST.PARZIALI PROGETTO		8.00	3.75	3.75	0.70 1.56	0.80 0.70	3.75	3.75	3.32

SEZIONE N. : 251
 QT. PROGETTO : 24.68
 DIST.PROG. : 3+395.95
 DIST.PREC. : 15.09
 DIST.SUCC. : 4.05

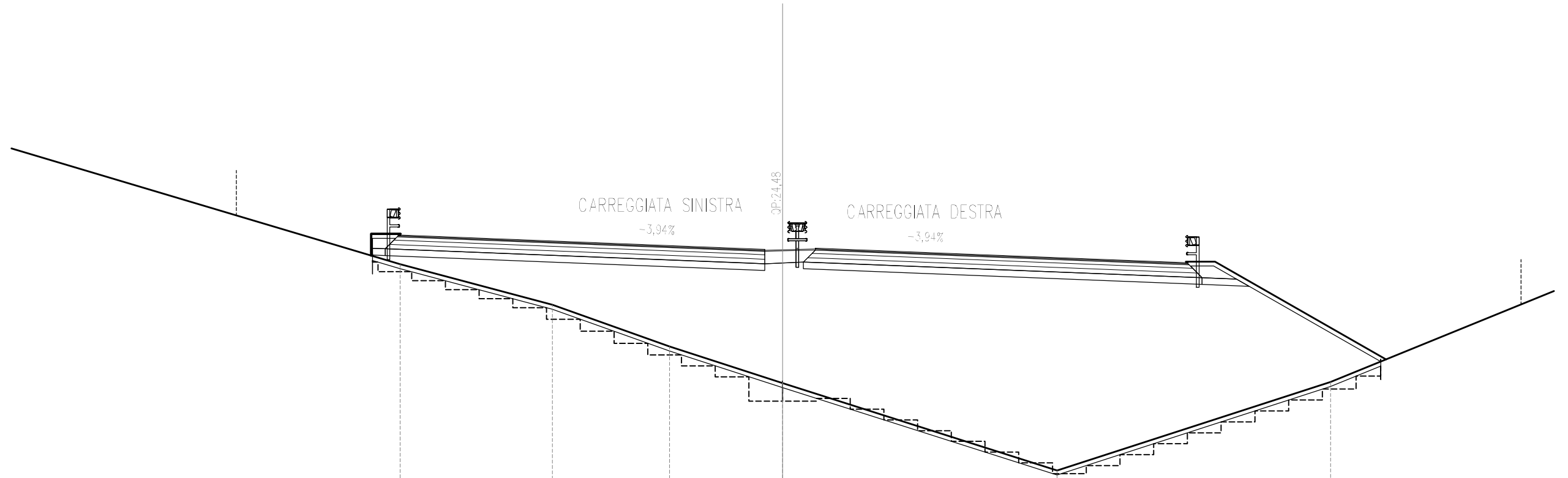


SCALA 1:200

QT.RIF. 4.000

QUOTE TERRENO			22.22	21.58		19.38		14.80		17.43	
DIST.PARZIALI TERRENO	26.58		2.06		6.91		14.36		8.16		14.75
QUOTE PROGETTO		25.31	24.99	24.84		24.68 24.66	24.68 24.71 24.68	24.53	24.38		24.05
DIST.PARZIALI PROGETTO		8.00	3.75	3.75		0.70 1.47	0.80 0.70	3.75	3.75		8.28

SEZIONE N. : 252
 QT. PROGETTO : 24.48
 DIST.PROG. : 3+400.00
 DIST.PREC. : 4.05
 DIST.SUCC. : 20.00

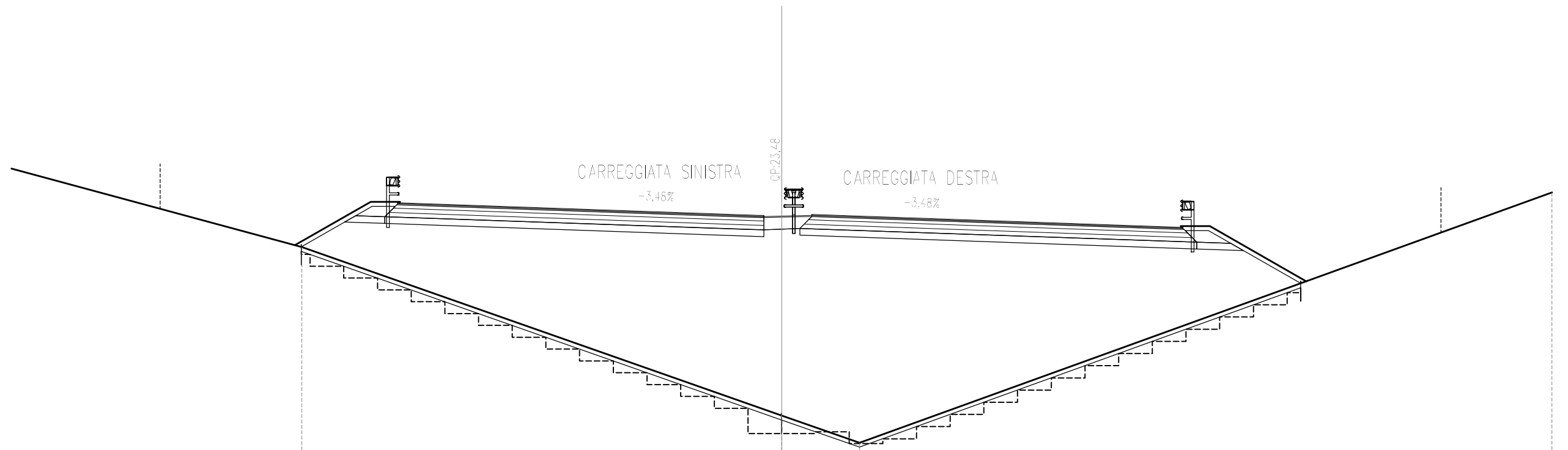


SCALA 1:200

QT.RIF. 3.000

QUOTE TERRENO		23.79	21.99	20.13	18.50		14.61		18.56
DIST.PARZIALI TERRENO	18.84	6.76	5.22	5.03		12.20		12.16	
QUOTE PROGETTO		25.09	24.78	24.63	24.48 24.45	24.48 24.48 24.51 24.48	24.33	24.19	23.86
DIST.PARZIALI PROGETTO		8.00	3.75	3.75	0.70 1.45	0.80 0.70	3.75	3.75	8.27

SEZIONE N. : 253
 QT. PROGETTO : 23.48
 DIST.PROG. : 3+420.00
 DIST.PREC. : 20.00
 DIST.SUCC. : 11.52

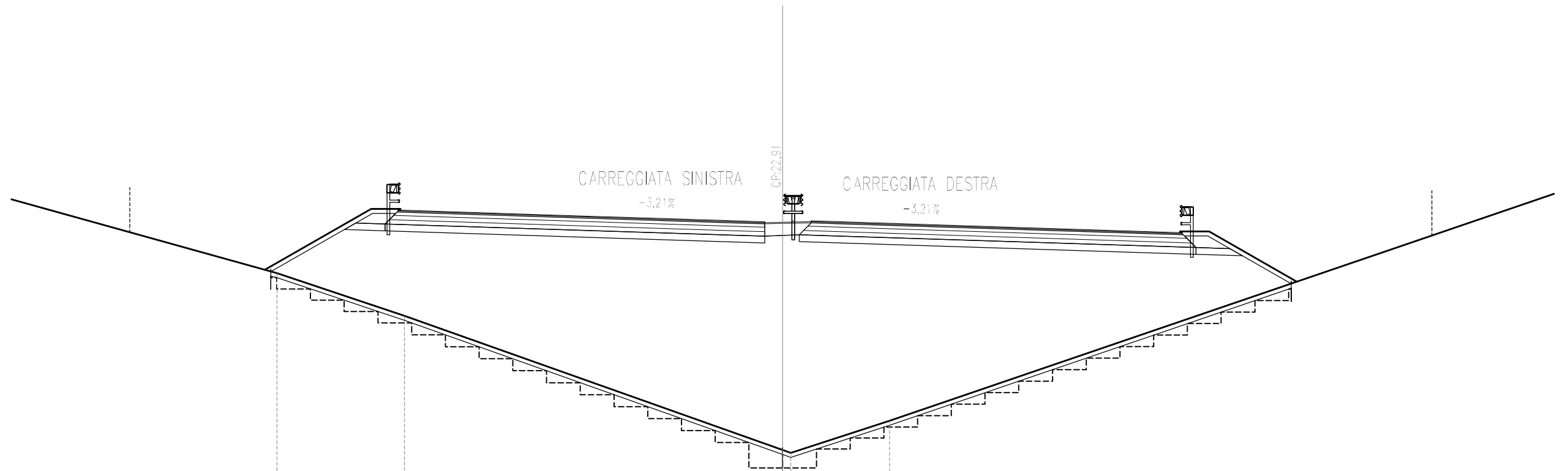


SCALA 1:200

QT.RIF. 1.000

QUOTE TERRENO		22.06				14.55	13.34				
DIST.PARZIALI TERRENO	13.91		21.37			3.47				30.82	
QUOTE PROGETTO		24.02	23.74	23.61	23.48 23.46	23.48 23.48 23.51 23.48	23.35	23.22		22.93	
DIST.PARZIALI PROGETTO		8.00	3.75	3.75	0.70	1.33 0.80 0.70	3.75	3.75	8.22		

SEZIONE N. : 254
 QT. PROGETTO : 22.91
 DIST.PROG. : 3+431.52
 DIST.PREC. : 11.52
 DIST.SUCC. : 8.48

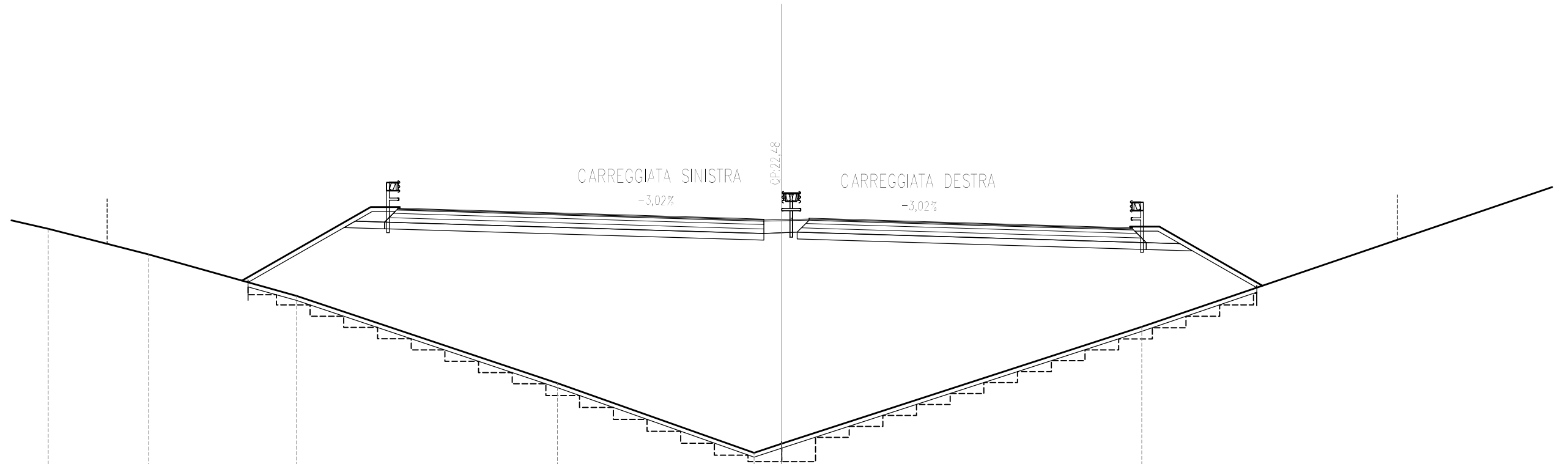


SCALA 1:200

QT.RIF. 1.000

QUOTE TERRENO	23.94	20.60	18.70		12.73	12.60	14.03						
DIST.PARZIALI TERRENO		12.00	5.67		16.82		4.40						35.27
QUOTE PROGETTO			23.40		23.15	23.03	22.91 22.88	22.91 22.90 22.93 22.91	22.78	22.66		22.40	
DIST.PARZIALI PROGETTO			8.00		3.75	3.75	0.70 1.27	0.80 0.70	3.75	3.75	8.20		

SEZIONE N. : 255
 QT. PROGETTO : 22.48
 DIST.PROG. : 3+440.00
 DIST.PREC. : 8.48
 DIST.SUCC. : 8.17

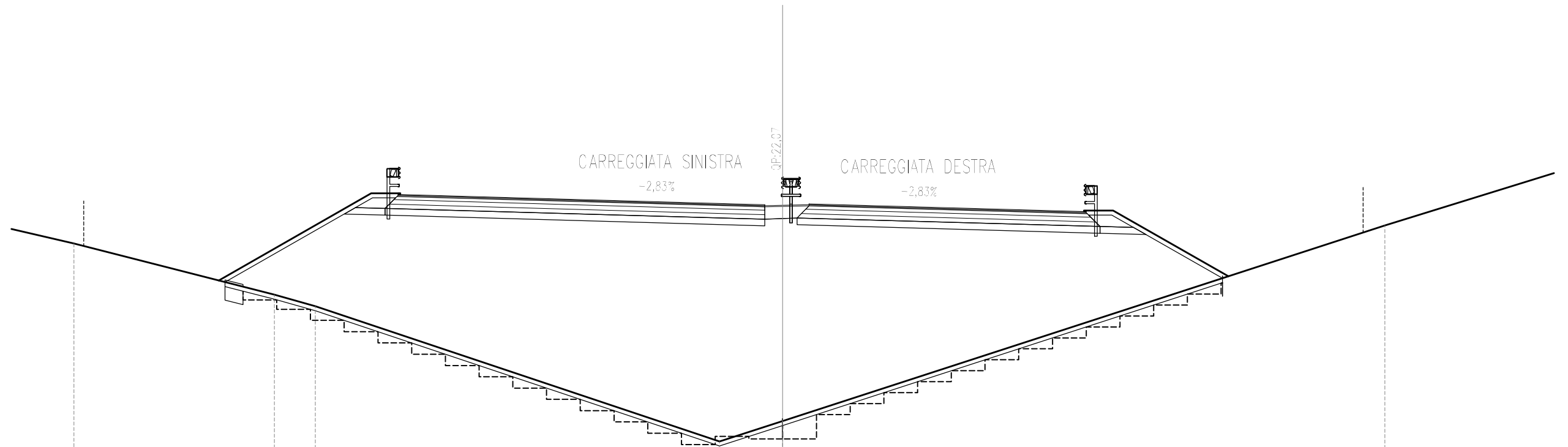


SCALA 1:200

QT.RIF. 0.000

QUOTE TERRENO	22.03	20.89	19.04	15.16	12.06	12.46	17.66		
DIST.PARZIALI TERRENO	4.47	6.58	11.62	8.75	1.24	16.03	30.09		
QUOTE PROGETTO			22.95	22.71	22.59	22.48 22.46 22.48 22.48 22.50 22.48	22.37	22.26	22.07
DIST.PARZIALI PROGETTO			8.00	3.75	3.75	0.70 1.22 0.80 0.70	3.75	3.75	6.09

SEZIONE N. : 256
 QT. PROGETTO : 22.07
 DIST.PROG. : 3+448.17
 DIST.PREC. : 8.17
 DIST.SUCC. : 0.55

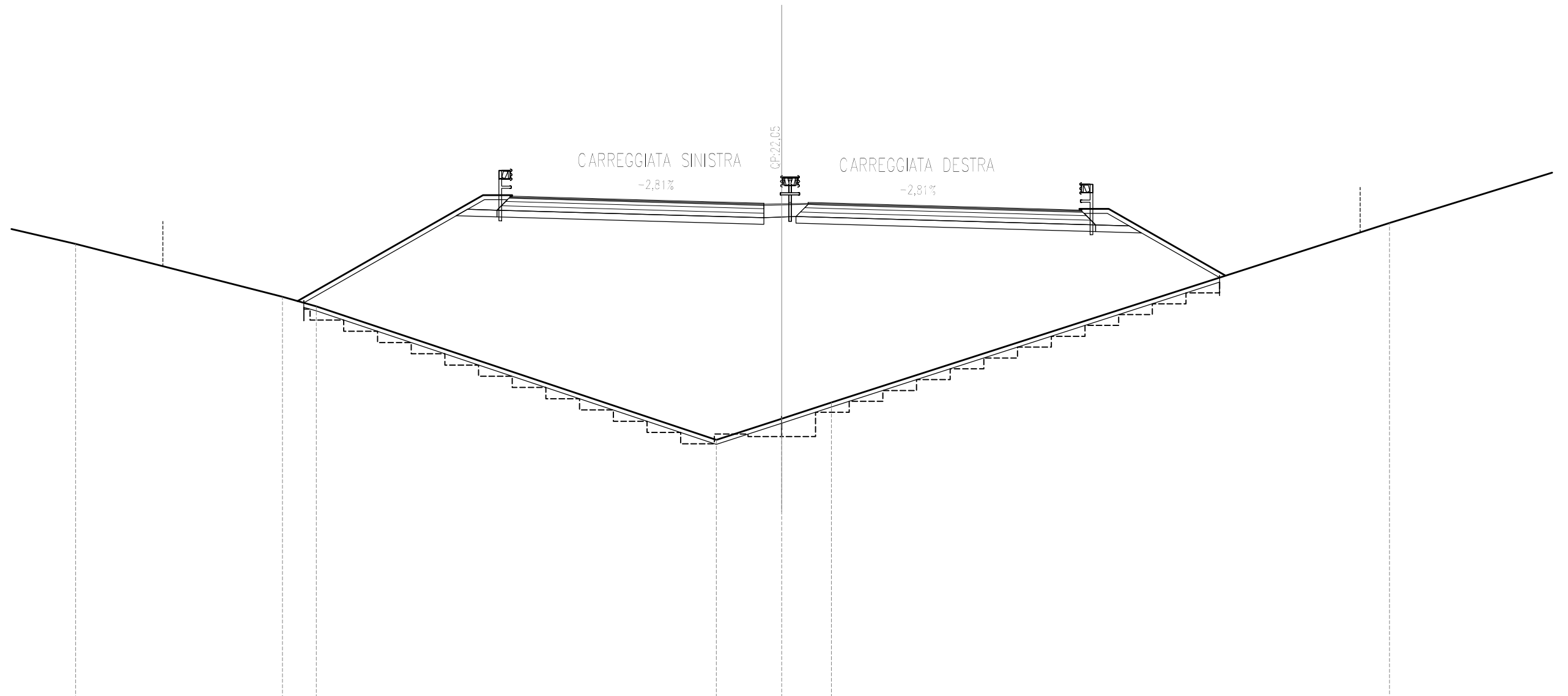


SCALA 1:200

QT.RIF. 0.000

QUOTE TERRENO	20.33	18.05	17.54		11.53	12.44		21.13			
DIST.PARZIALI TERRENO	8.91	1.83	17.98		2.81	26.78					
QUOTE PROGETTO			22.51	22.29	22.18	22.07 0.70	22.07 0.80	22.07 0.70	21.97	21.86	21.75
DIST.PARZIALI PROGETTO			8.00	3.75	3.75	1.17	0.80	0.70	3.75	3.75	4.02

SEZIONE N. : 257
 QT. PROGETTO : 22.05
 DIST.PROG. : 3+448.72
 DIST.PREC. : 0.55
 DIST.SUCC. : 2.89

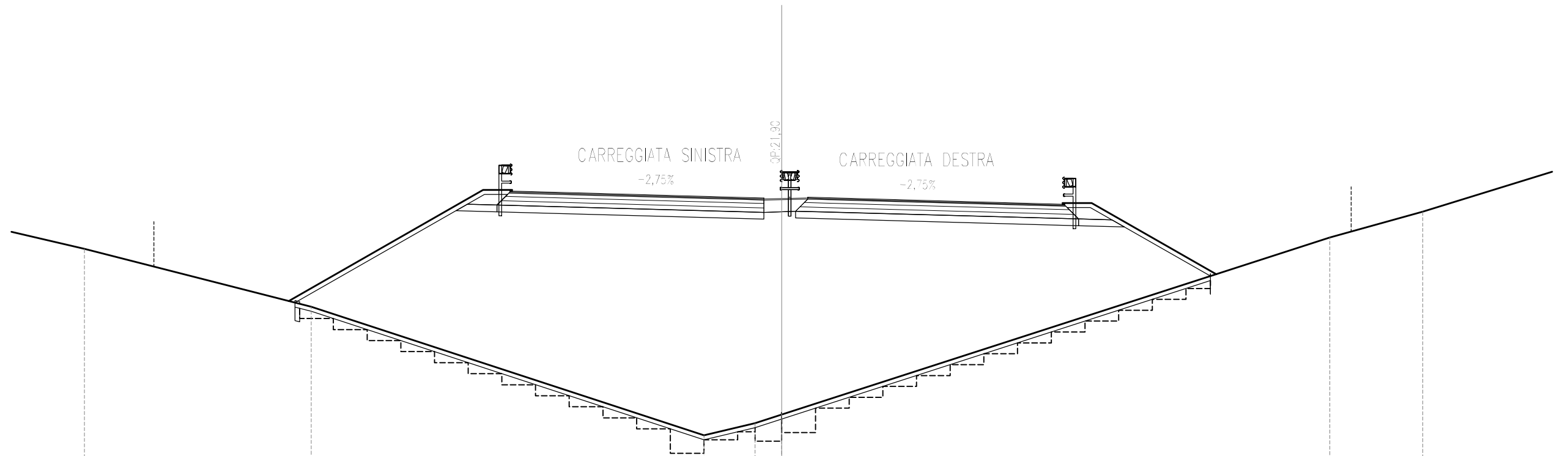


SCALA 1:200

QT.RIF. 0.000

QUOTE TERRENO	20.22	17.86	17.44		11.49	12.44	13.16		21.15	
DIST.PARZIALI TERRENO		9.21	1.51	17.81	2.91	2.21		24.85		
QUOTE PROGETTO				22.34	22.26	22.15	22.05 22.03 22.05 22.04 22.07 22.05	21.94	21.83	21.73
DIST.PARZIALI PROGETTO				3.00	3.75	3.75	0.70 1.17 0.80 0.70	3.75	3.75	3.88

SEZIONE N. : 258
 QT. PROGETTO : 21.90
 DIST.PROG. : 3+451.61
 DIST.PREC. : 2.89
 DIST.SUCC. : 8.39

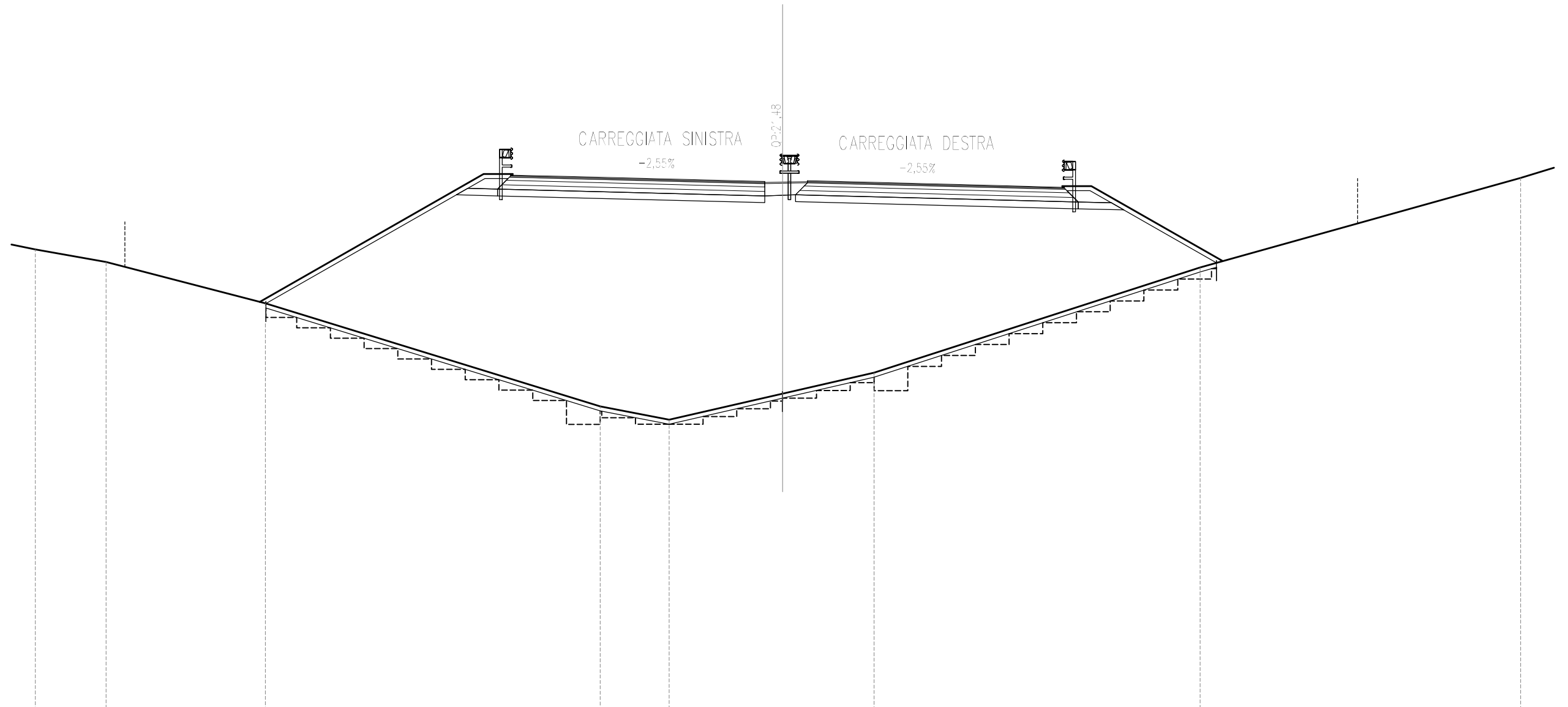


SCALA 1:200

QT.RIF. -1.000

QUOTE TERRENO	19.62	17.04		11.31	11.85	12.24				20.12	21.27			
DIST.PARZIALI TERRENO		10.09		17.49	2.27	1.19			24.40	4.14				
QUOTE PROGETTO			22.19	22.11	22.00	21.90	21.88	21.90	21.90	21.92	21.90	21.80	21.70	21.61
DIST.PARZIALI PROGETTO			3.00	3.75	3.75	0.70	1.15	0.80	0.70	3.75	3.75	3.15		

SEZIONE N. : 259
 QT. PROGETTO : 21.48
 DIST.PROG. : 3+460.00
 DIST.PREC. : 8.39
 DIST.SUCC. : 20.00

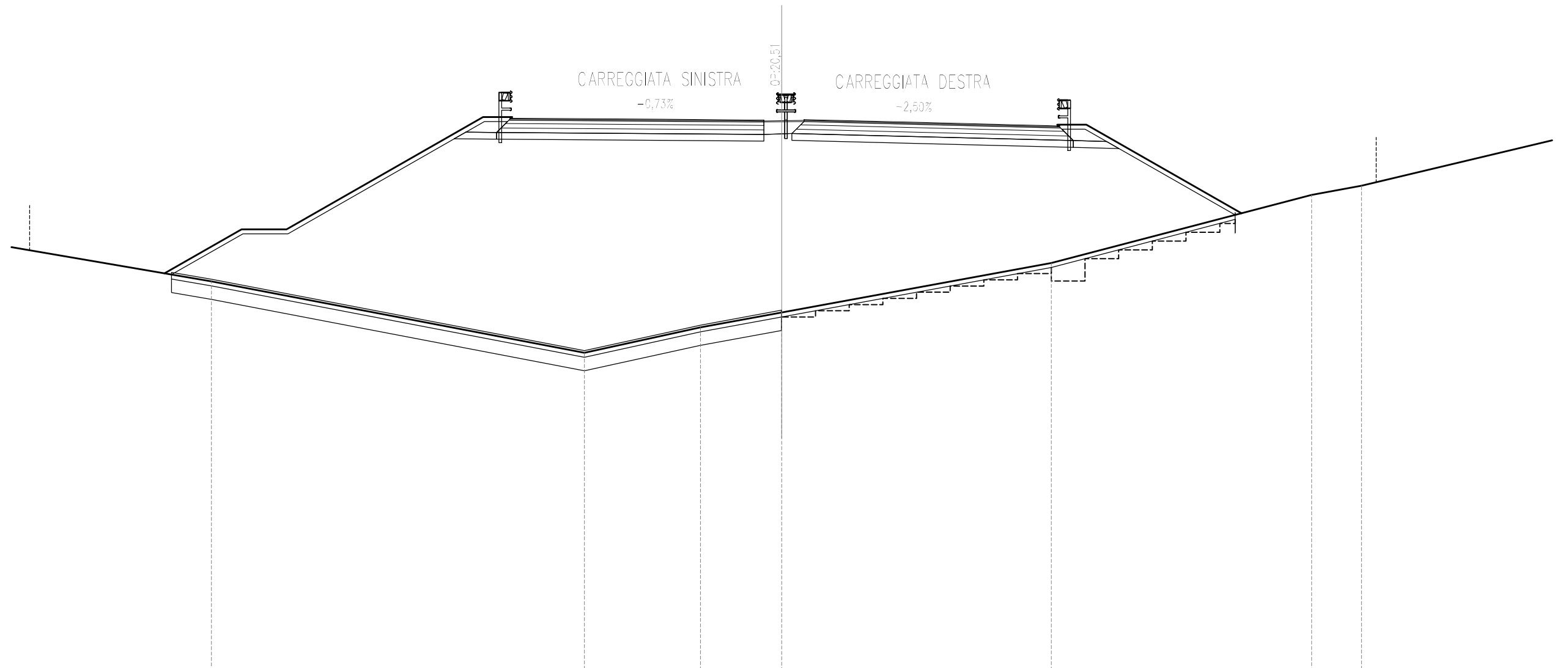


SCALA 1:200

QT.RIF. -2.000

QUOTE TERRENO	18.44	17.89	16.04		11.46	10.87	12.03	12.96		17.65		21.62			
DIST.PARZIALI TERRENO	3.15	7.08	14.89		3.07	5.04	4.07		14.49		14.26				
QUOTE PROGETTO					21.75	21.67	21.58	21.48	21.39	21.29	21.21				
DIST.PARZIALI PROGETTO					3.00	3.75	3.75	0.70	1.10	0.80	0.70	3.75	3.75	3.13	

SEZIONE N. : 260
 QT. PROGETTO : 20.51
 DIST.PROG. : 3+480.00
 DIST.PREC. : 20.00
 DIST.SUCC. : 20.10

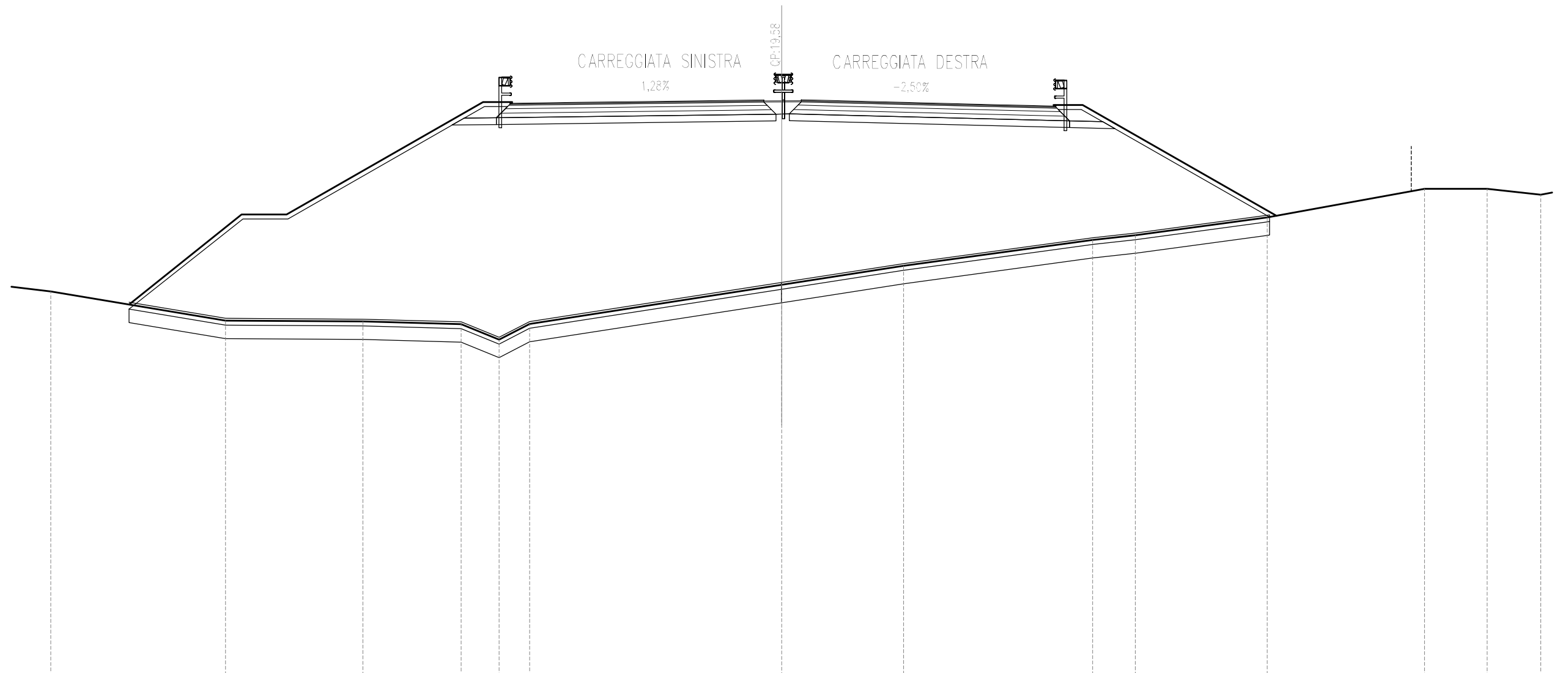


SCALA 1:200

QT.RIF. -4.000

QUOTE TERRENO		13.31		10.13	11.27	11.93		14.14		17.17	17.58	
DIST.PARZIALI TERRENO		16.61		5.17	3.62		12.00		11.59	2.22	8.55	
QUOTE PROGETTO		20.59	20.56	20.54	20.51	20.50	20.51	20.53	20.51	20.42	20.32	20.24
DIST.PARZIALI PROGETTO		3.00	3.75	3.75	0.70	0.99	0.80	0.70	3.75	3.75	3.08	

SEZIONE N. : 261
 QT. PROGETTO : 19.58
 DIST.PROG. : 3+500.10
 DIST.PREC. : 20.10
 DIST.SUCC. : 0.27

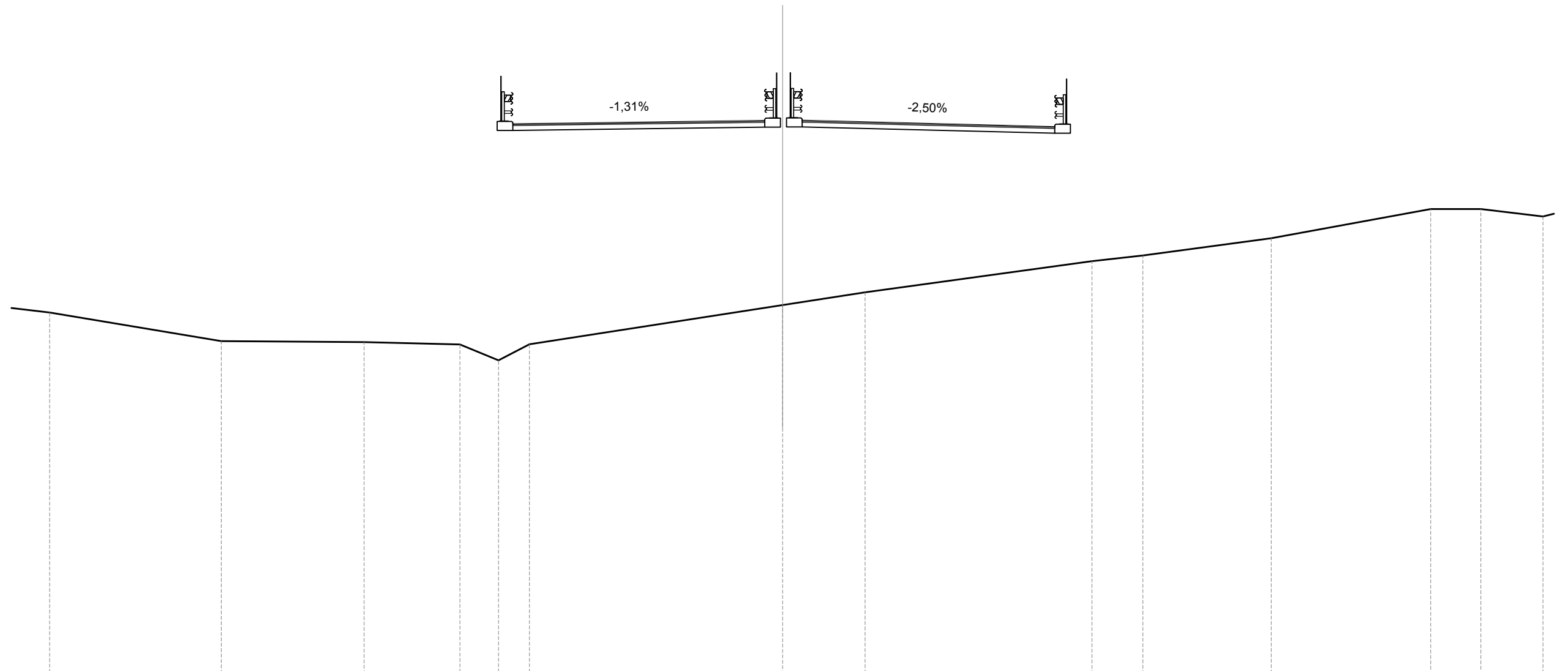


SCALA 1:200

QT.RIF. -6.000

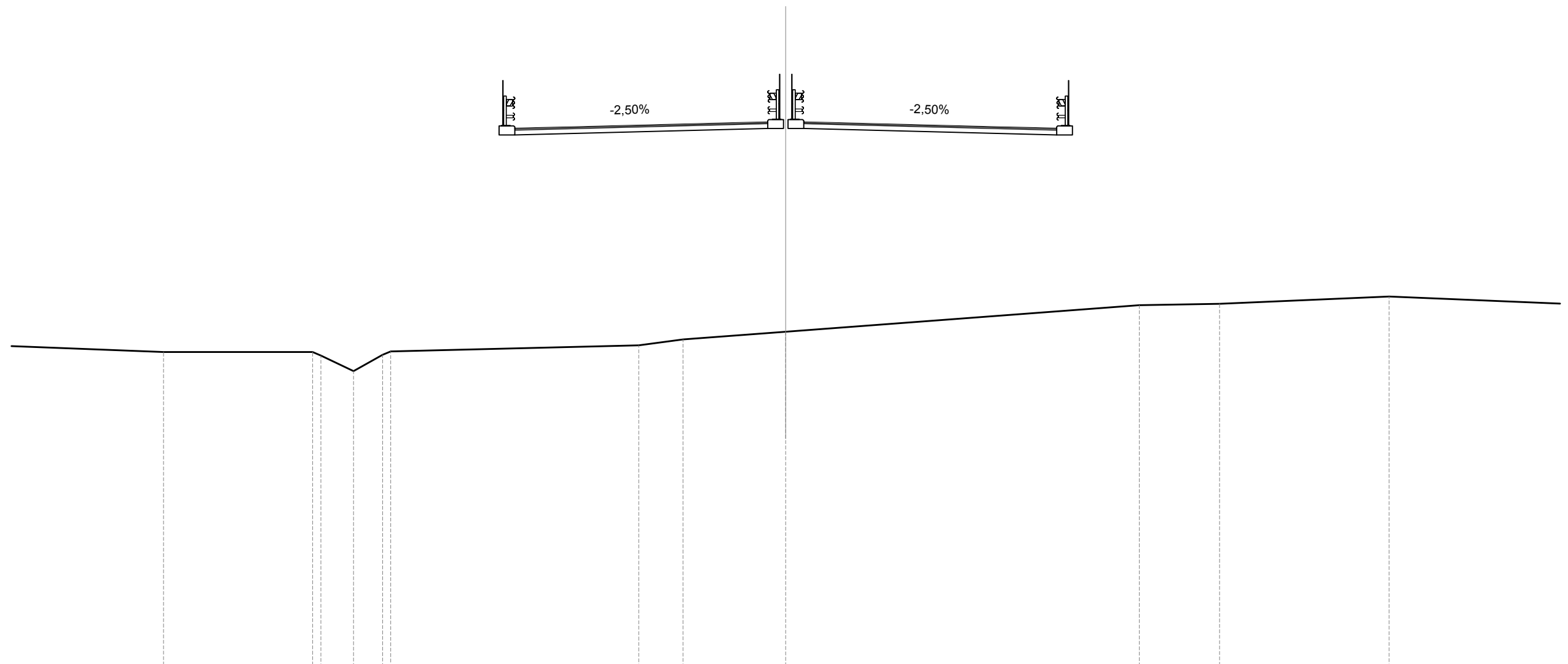
QUOTE TERRENO	11.07		9.77		9.74		9.62	8.93	9.63		11.37		12.21		13.36	13.57		14.36		15.64	15.64	15.38	
DIST.PARZIALI TERRENO		7.78		6.12		4.38	1.68	1.36		11.23		5.42		8.42	1.89	5.88		7.00		2.79	2.39		
QUOTE PROGETTO							19.45	19.49	19.54		19.58	19.59	19.58	19.58	19.60	19.58		19.49	19.40	19.32			
DIST.PARZIALI PROGETTO							3.00	3.75	3.75		0.70	0.87	0.80	0.70	3.75	3.75	3.03						

SEZIONE N. : Sp-A
 QT. PROGETTO : 19.57
 DIST.PROG. : 3+500.37
 DIST.PREC. : 0.27
 DIST.SUCC. : 35.00



QUOTE TERRENO	11.03	9.76	9.72	9.61	8.91	9.62		11.37	11.94		13.32	13.57	14.34	15.64	15.64	15.31
DIST.PARZIALI TERRENO		7.64	6.34	4.27	1.71	1.38	11.26	3.67	10.09	2.26	5.71	7.09	2.23	2.77		
QUOTE PROGETTO					19.43	19.47	19.52	19.57	19.58	19.59	19.57	19.48	19.38	19.31		
DIST.PARZIALI PROGETTO					3.00	3.75	3.75	0.70	1.67	0.70	3.75	3.75	3.03			

SEZIONE N. : P1
 QT. PROGETTO : 18.09
 DIST.PROG. : 3+535.37
 DIST.PREC. : 35.00
 DIST.SUCC. : 50.00

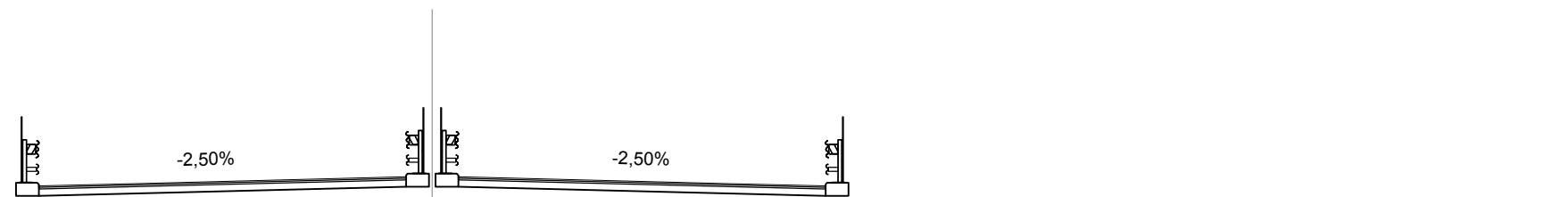


SCALA 1:200

QT.RIF. -6.000

QUOTE TERRENO	7.91	7.91	7.75	7.06	7.78	7.94	8.20	8.46	8.81	9.98	10.04	10.37
DIST.PARZIALI TERRENO	6.60	1.45	1.29	10.99	1.96	4.55	15.67	3.55	7.51	11.12		
QUOTE PROGETTO	17.82	17.90	17.99	18.09	18.10	18.10	18.09	17.99	17.90	17.82		
DIST.PARZIALI PROGETTO	3.00	3.75	3.75	0.70	1.60	0.70	3.75	3.75	3.00			

SEZIONE N. : P2
 QT. PROGETTO : 16.24
 DIST.PROG. : 3+585.37
 DIST.PREC. : 50.00
 DIST.SUCC. : 50.00

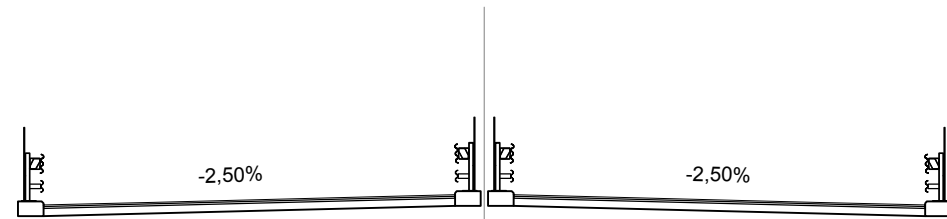


SCALA 1:200

QT.RIF. -8.000

QUOTE TERRENO	5.70	5.01	5.80	5.69		5.84	5.71	5.65	5.58	5.23	5.08	5.42	5.69	5.63		
DIST.PARZIALI TERRENO	1.67	1.57	2.52		12.70		9.34		3.03	5.36	4.12	1.02	1.97	13.02	1.49	5.52
QUOTE PROGETTO						15.98	16.05	16.15	16.24 16.26	16.26 16.24	16.15	16.05	15.98			
DIST.PARZIALI PROGETTO						3.00	3.75	3.75	0.70	1.60	0.70	3.75	3.75	3.00		

SEZIONE N. : P3
 QT. PROGETTO : 14.72
 DIST.PROG. : 3+635.37
 DIST.PREC. : 50.00
 DIST.SUCC. : 50.00

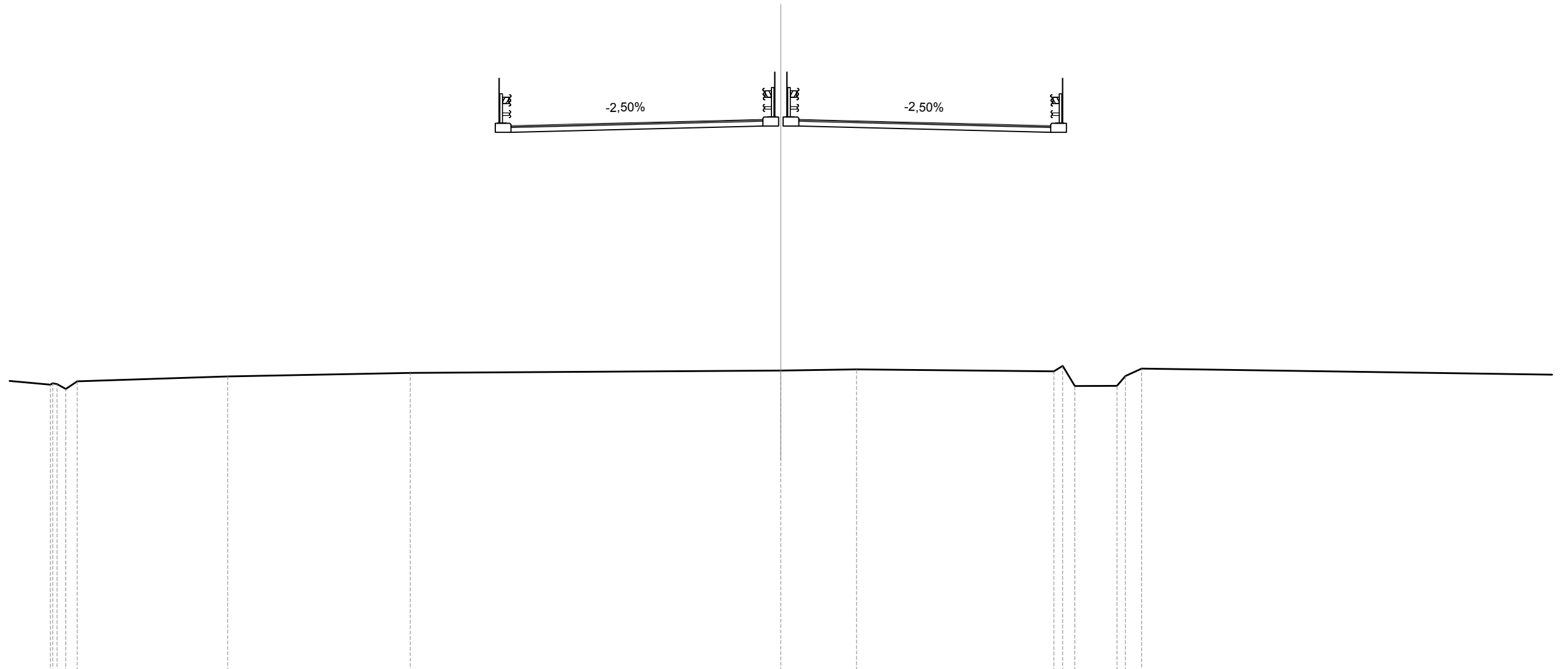


SCALA 1:200

QT.RIF. -10.000

QUOTE TERRENO	3.78	3.28	3.77	3.66	3.10	3.06	2.98	4.75	4.90	4.97	4.96	4.68	4.88	4.29	2.96	2.96
DIST.PARZIALI TERRENO	7.29	8.10	8.94	0.64	1.20	3.01	2.76	0.71	4.12	7.48	9.76	0.69	2.95	1.89		
QUOTE PROGETTO	14.46	14.53	14.63	14.72	14.74	14.74	14.72	14.63	14.53	14.46						
DIST.PARZIALI PROGETTO	3.00	3.75	3.75	0.70	1.60	0.70	3.75	3.75	3.00							

SEZIONE N. : P4
 QT. PROGETTO : 13.52
 DIST.PROG. : 3+685.37
 DIST.PREC. : 50.00
 DIST.SUCC. : 50.00

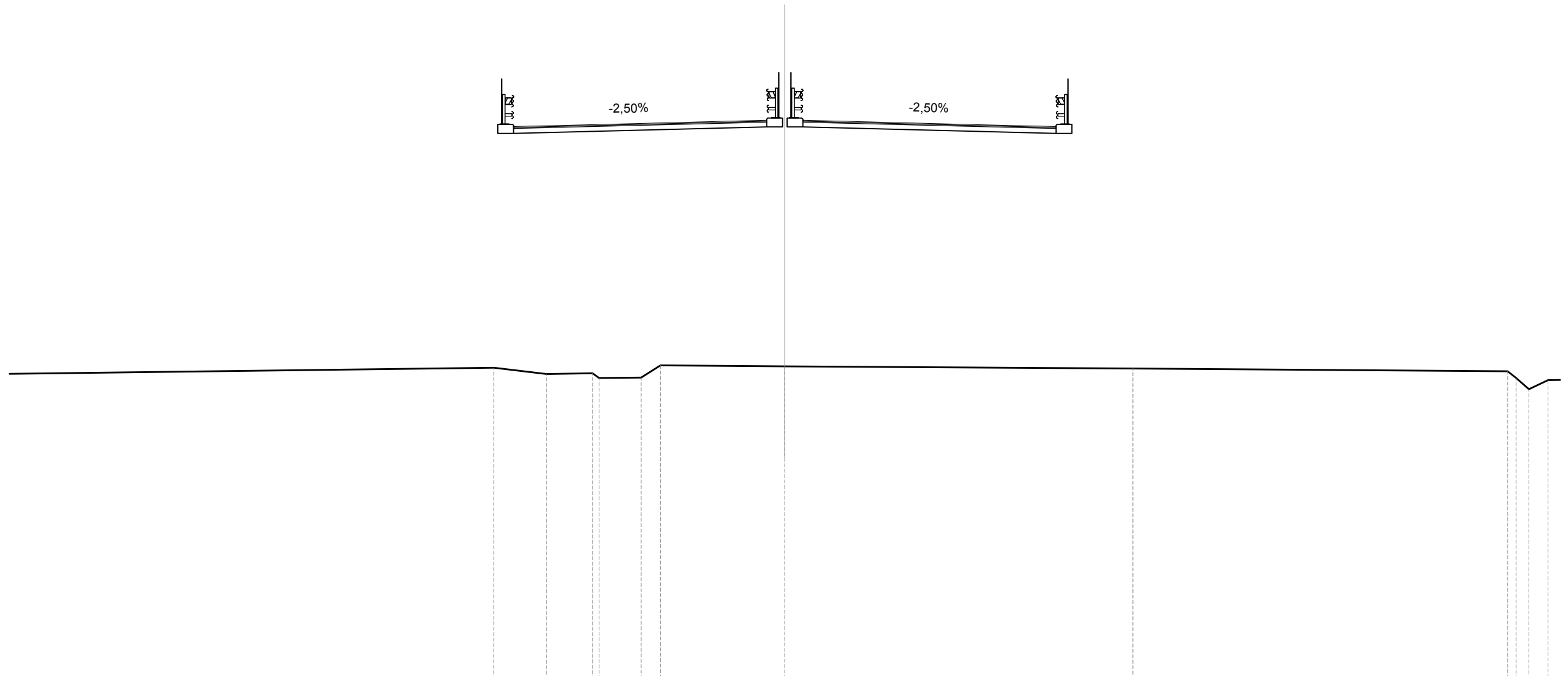


SCALA 1:200

QT.RIF. -11.000

QUOTE TERRENO	1.74	1.80	1.77	1.55	1.89	2.11	2.27	2.37	2.42	2.33	2.57	1.68	1.69	2.13	2.45		
DIST.PARZIALI TERRENO	0.50	0.50	0.50	0.50	0.50	6.69	8.13	16.48	3.37	8.78	0.54	1.87	0.72	25.71			
QUOTE PROGETTO								13.26	13.34	13.43	13.52	13.54	13.54	13.52	13.43	13.34	13.26
DIST.PARZIALI PROGETTO								3.00	3.75	3.75	0.70	1.60	0.70	3.75	3.75	3.00	

SEZIONE N. : P5
 QT. PROGETTO : 12.65
 DIST.PROG. : 3+735.37
 DIST.PREC. : 50.00
 DIST.SUCC. : 50.00

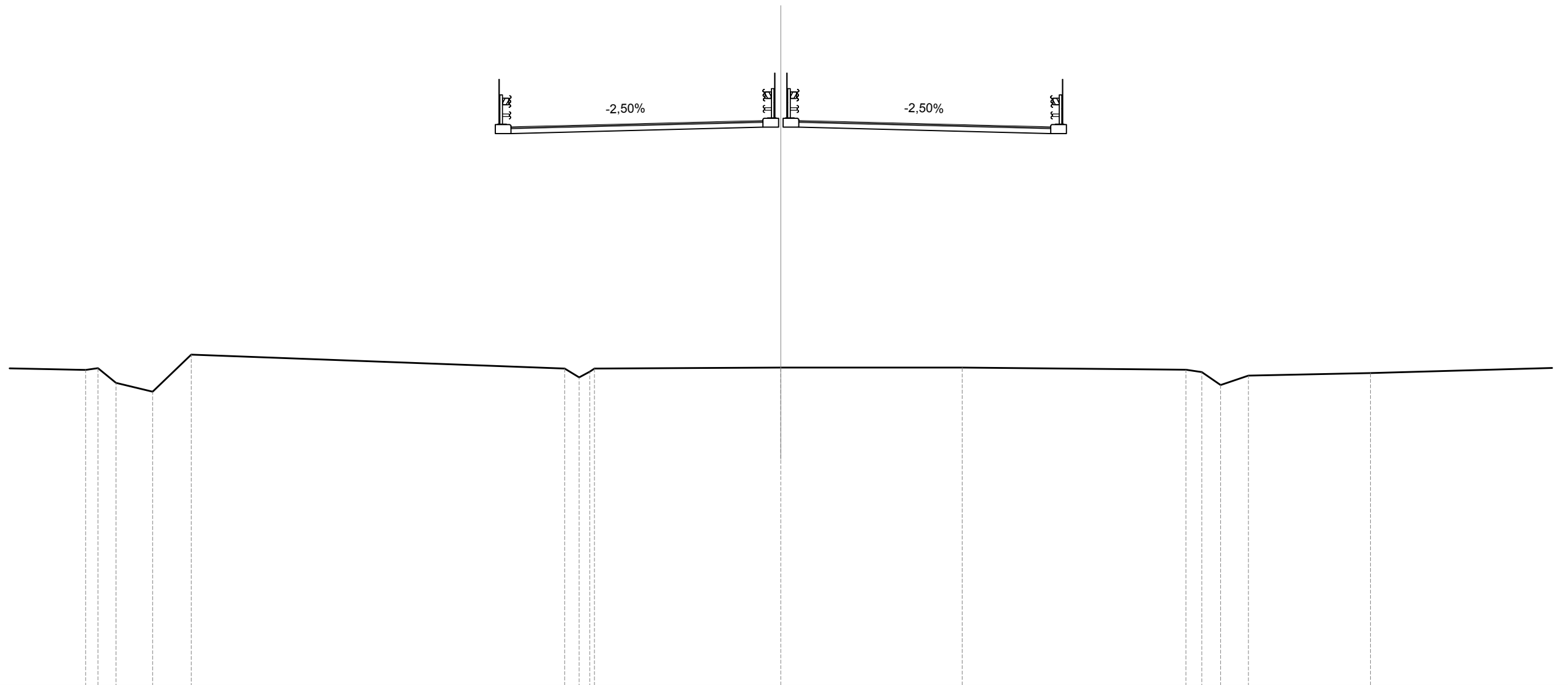


SCALA 1:200

Q.T.RIF. -12.000

QUOTE TERRENO		1.73	1.45	1.48	1.28	1.29	1.83	1.79		1.69		1.57	1.28	0.77	1.17
DIST.PARZIALI TERRENO	24.45	2.34	2.03	1.86	0.85	5.50		15.40		16.59		0.56	0.85		
QUOTE PROGETTO		12.39	12.47	12.56	12.65	12.67	12.65	12.56	12.47	12.39					
DIST.PARZIALI PROGETTO		3.00	3.75	3.75	0.70	1.60	0.70	3.75	3.75	3.00					

SEZIONE N. : P6
 QT. PROGETTO : 12.11
 DIST.PROG. : 3+785.37
 DIST.PREC. : 50.00
 DIST.SUCC. : 50.00

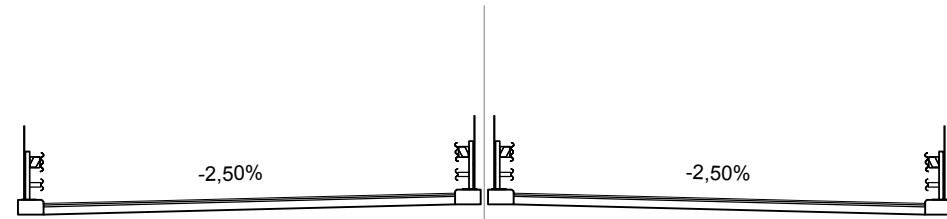


SCALA 1:200

Q.T.RIF. -13.000

QUOTE TERRENO	1.04	1.12	0.46	0.07	1.72		1.10	0.70	0.96	1.10	1.14		1.14		1.05	0.94	0.37	0.79	0.90	
DIST.PARZIALI TERRENO	0.54	0.80	1.63	1.72	16.62		0.64			8.29		8.07		9.95	0.71	0.84	1.24	5.43	12.68	
QUOTE PROGETTO						11.84		11.92		12.01		12.11	12.12	12.12	12.11		12.01		11.92	11.84
DIST.PARZIALI PROGETTO							3.00		3.75		3.75		0.70	1.60	0.70	3.75	3.75		3.00	

SEZIONE N. : P7
 QT. PROGETTO : 11.82
 DIST.PROG. : 3+835.37
 DIST.PREC. : 50.00
 DIST.SUCC. : 50.00

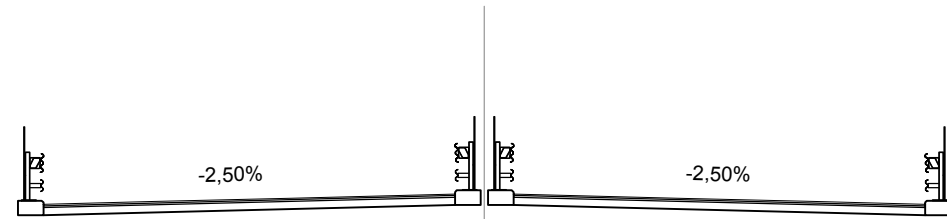


SCALA 1:200

QT.RIF. -13.000

QUOTE TERRENO		1.04	0.61	1.04				1.18	1.19	1.17	0.91	0.21	0.80			1.19	
DIST.PARZIALI TERRENO		0.72	0.57		22.95			0.89	1.98	2.57	1.06	1.22		14.87			22.31
QUOTE PROGETTO					11.55	11.63	11.72	11.82	11.83	11.83	11.82		11.72		11.63	11.55	
DIST.PARZIALI PROGETTO					3.00	3.75	3.75	0.70	1.60	0.70	3.75	3.75		3.00			

SEZIONE N. : P8
 QT. PROGETTO : 11.55
 DIST.PROG. : 3+885.37
 DIST.PREC. : 50.00
 DIST.SUCC. : 50.00

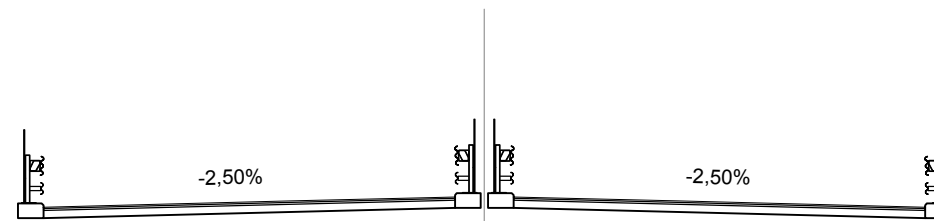


SCALA 1:200

QT.RIF. -13.000

QUOTE TERRENO	1.12			0.95	0.10	0.72	0.86	1.04		0.98		
DIST.PARZIALI TERRENO	7.60		21.80	1.00	1.55	4.93	5.03		24.79			
QUOTE PROGETTO				11.29	11.36	11.46	11.55	11.57	11.46	11.36	11.29	
DIST.PARZIALI PROGETTO				3.00	3.75	3.75	0.70	1.60	0.70	3.75	3.75	3.00

SEZIONE N. : P9
 QT. PROGETTO : 11.28
 DIST.PROG. : 3+935.37
 DIST.PREC. : 50.00
 DIST.SUCC. : 65.00

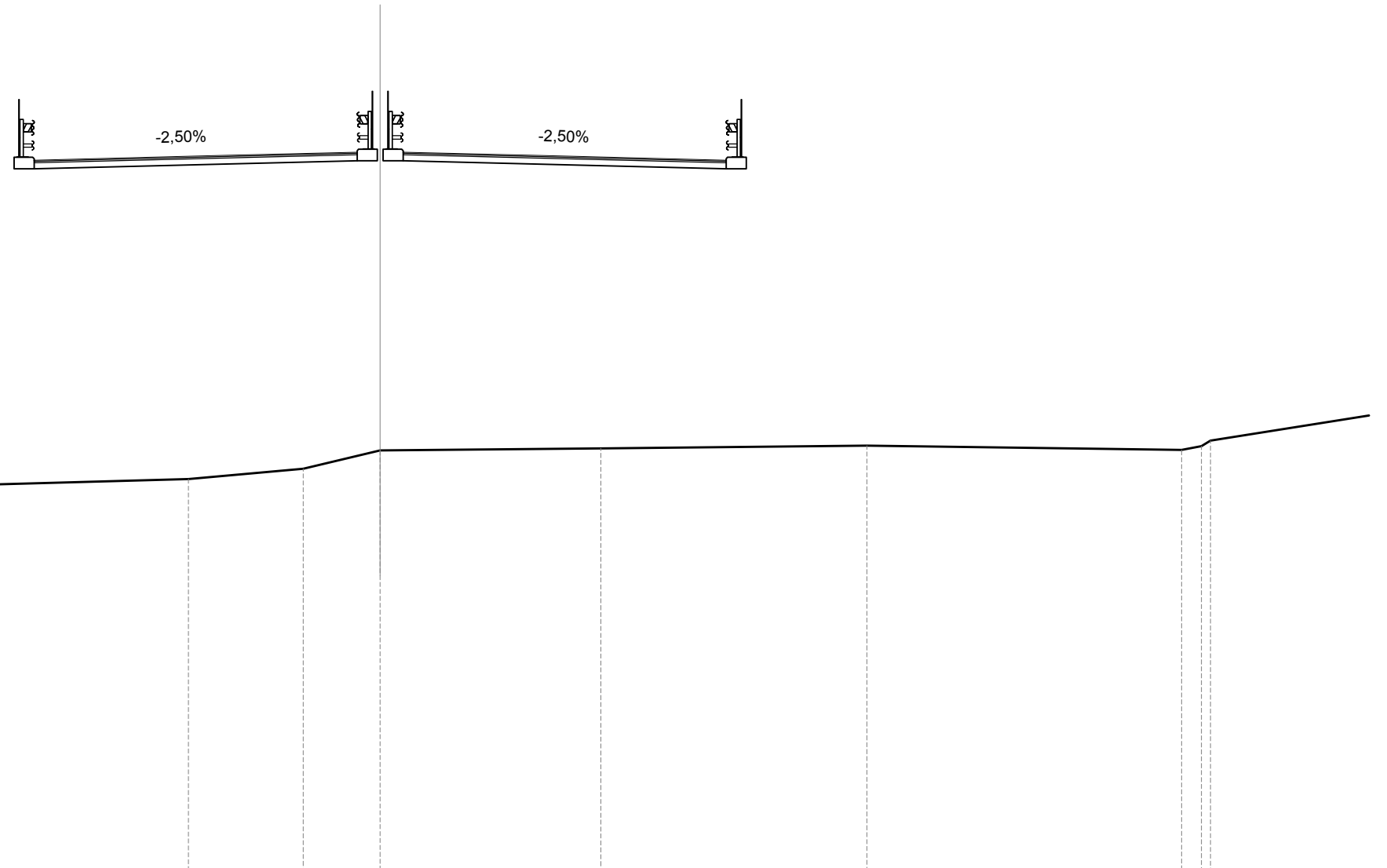


SCALA 1:200

QT.RIF. -13.000

QUOTE TERRENO	1.12	1.19	1.09	0.10	1.01	1.16	1.17	1.15	1.05	0.97	0.63	0.97	1.24			
DIST.PARZIALI TERRENO	3.93	1.46	0.86	1.20	3.81	4.13	10.19	13.11	2.42	0.19	0.74	13.84				
QUOTE PROGETTO						11.02	11.09	11.19	11.28	11.30	11.30	11.28	11.19	11.09	11.02	
DIST.PARZIALI PROGETTO						3.00	3.75	3.75	0.70	1.60	0.70	3.75	3.75	3.00		

SEZIONE N. : P10
 QT. PROGETTO : 10.91
 DIST.PROG. : 4+000.37
 DIST.PREC. : 65.00
 DIST.SUCC. : 65.00

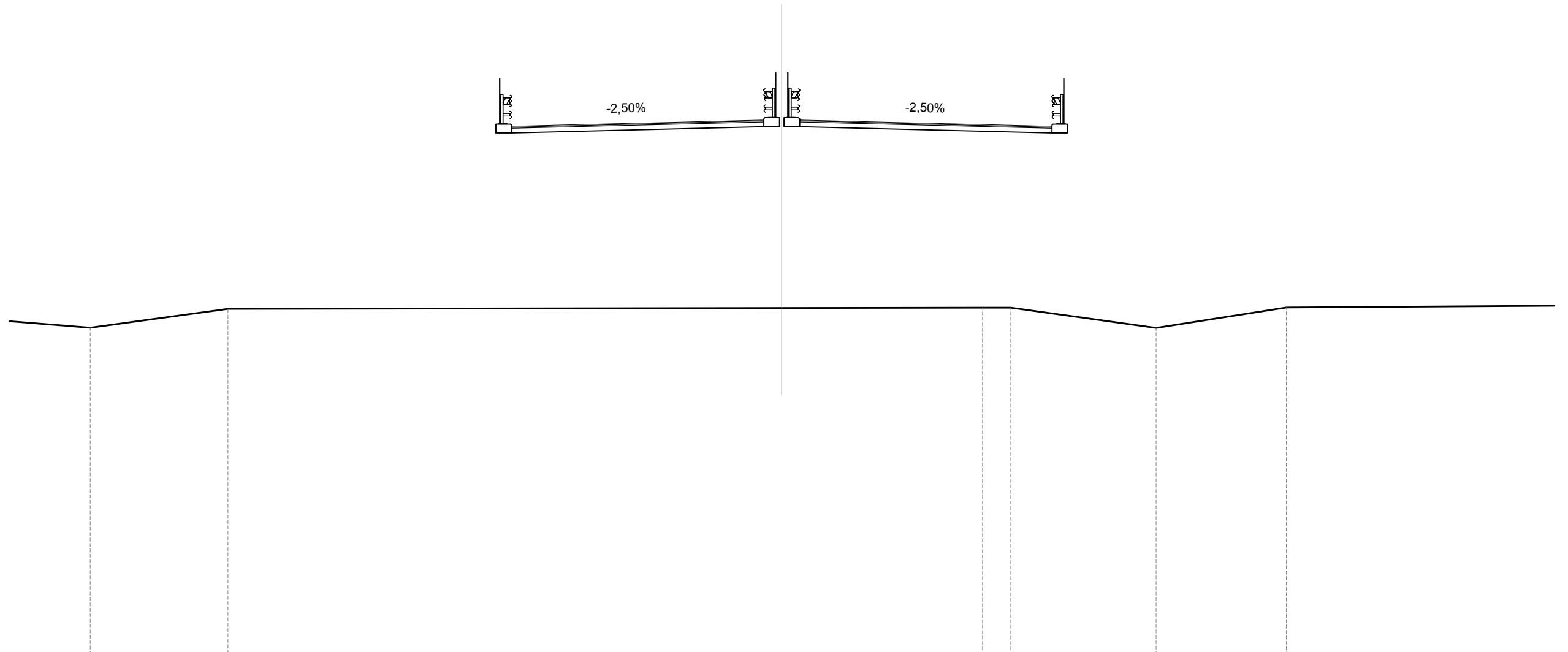


SCALA 1:200

Q.T.RIF. -14.000

QUOTE TERRENO		-0.76		-0.42		-0.05	0.58		0.65		0.74		0.59	0.73	0.92
DIST.PARZIALI TERRENO	16.93		12.61		3.98	2.67		7.65		9.23		10.92		0.69	
QUOTE PROGETTO			10.65	10.72	10.82	10.91	10.93	10.93	10.82	10.72	10.65				
DIST.PARZIALI PROGETTO			3.00	3.75	3.75	0.70	1.60	0.70	3.75	3.75	3.00				

SEZIONE N. : P12
 Q.T. PROGETTO : 9.71
 DIST.PROG. : 4+115.37
 DIST.PREC. : 50.00
 DIST.SUCC. : 50.00

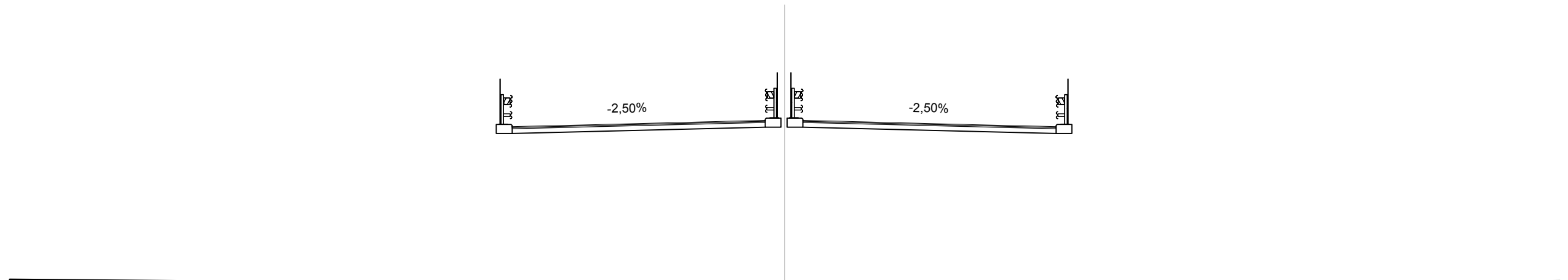


SCALA 1:200

Q.T.RIF. -14.000

QUOTE TERRENO	0.50	1.34				1.38			1.39	1.39	0.49	1.40
DIST.PARZIALI TERRENO	6.11		24.60			8.92		1.25	6.46		5.79	
QUOTE PROGETTO			9.45	9.53	9.62	9.71 9.73	9.73 9.71	9.62	9.53	9.45		
DIST.PARZIALI PROGETTO			3.00	3.75	3.75	0.70 1.60	0.70 3.75	3.75	3.00			

SEZIONE N. : P14
 QT. PROGETTO : 8.04
 DIST.PROG. : 4+215.37
 DIST.PREC. : 50.00
 DIST.SUCC. : 50.00

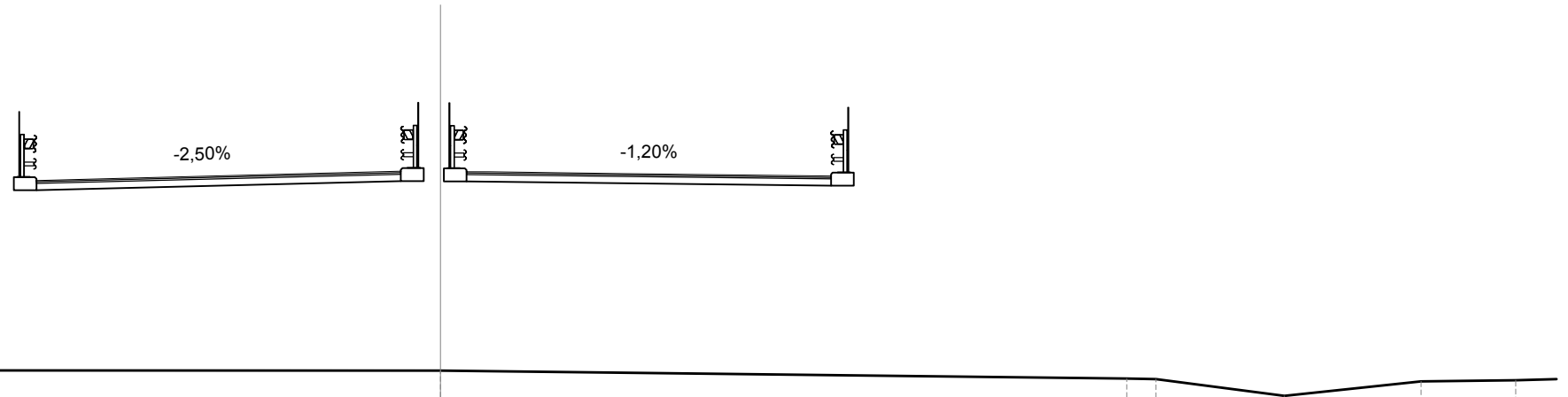


SCALA 1:200

QT.RIF. -15.000

QUOTE TERRENO					0.73	0.71	0.66	0.21	0.76		
DIST.PARZIALI TERRENO	36.27				0.96	1.94	5.11	4.33	33.87		
QUOTE PROGETTO		7.78	7.85	7.95	8.04	8.06	8.06	8.04	7.95	7.85	7.78
DIST.PARZIALI PROGETTO		3.00	3.75	3.75	0.70	1.67	0.70	3.75	3.75	3.00	

SEZIONE N. : P15
 Q.T. PROGETTO : 6.98
 DIST.PROG. : 4+265.37
 DIST.PREC. : 50.00
 DIST.SUCC. : 35.00

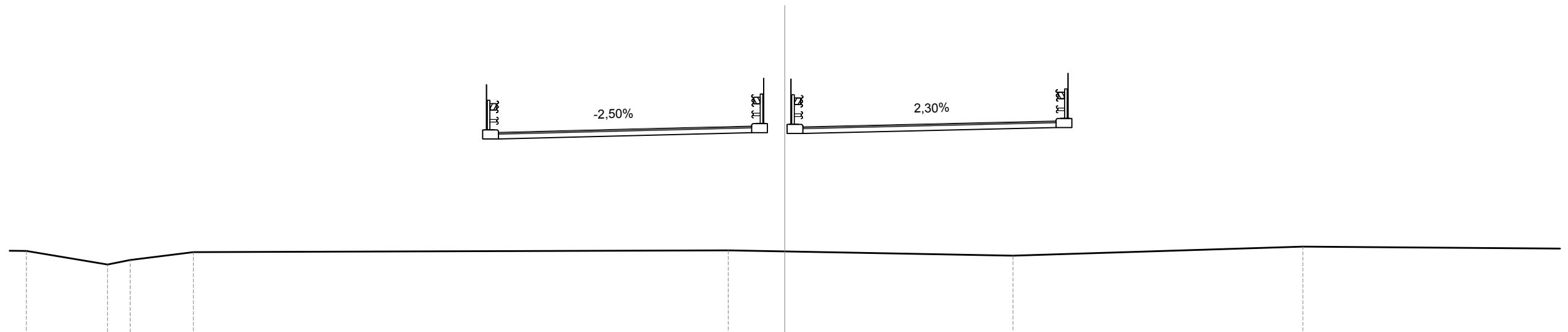


SCALA 1:200

Q.T.RIF. -15.000

QUOTE TERRENO	0.84	0.89		0.88		0.63	0.61	0.10	0.55	0.59	
DIST.PARZIALI TERRENO	6.35	20.99	21.09	0.90	3.94	4.20	2.91				
QUOTE PROGETTO		6.72	6.79	6.89	6.98	7.00	6.99	6.98	6.94	6.89	6.86
DIST.PARZIALI PROGETTO		3.00	3.75	3.75	0.70	2.02	0.70	3.75	3.75	3.00	

SEZIONE N. : Sp-B
 QT. PROGETTO : 6.24
 DIST.PROG. : 4+300.38
 DIST.PREC. : 35.00
 DIST.SUCC. : 0.22

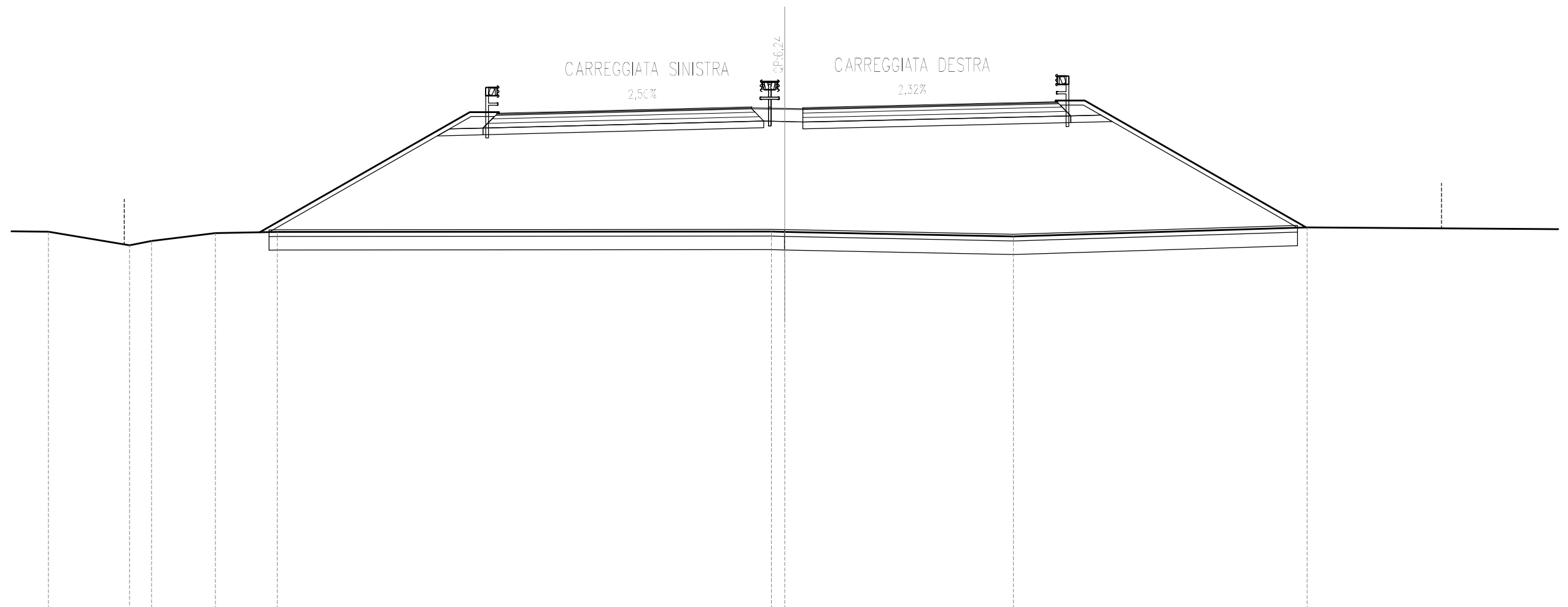


SCALA 1:200

QT.RIF. -16.000

QUOTE TERRENO	0.72	0.12	0.32	0.67					0.75	0.71			0.51			0.91
DIST.PARZIALI TERRENO		3.59	1.01	2.79		23.67			2.50		10.10			12.83		
QUOTE PROGETTO							5.98	6.06	6.15	6.24	6.26	6.23	6.24	6.33	6.42	6.48
DIST.PARZIALI PROGETTO							3.00	3.75	3.75	0.70	2.27	0.70	3.75	3.75	3.00	

SEZIONE N. : 279
 QT. PROGETTO : 6.24
 DIST.PROG. : 4+300.60
 DIST.PREC. : 0.22
 DIST.SUCC. : 19.40

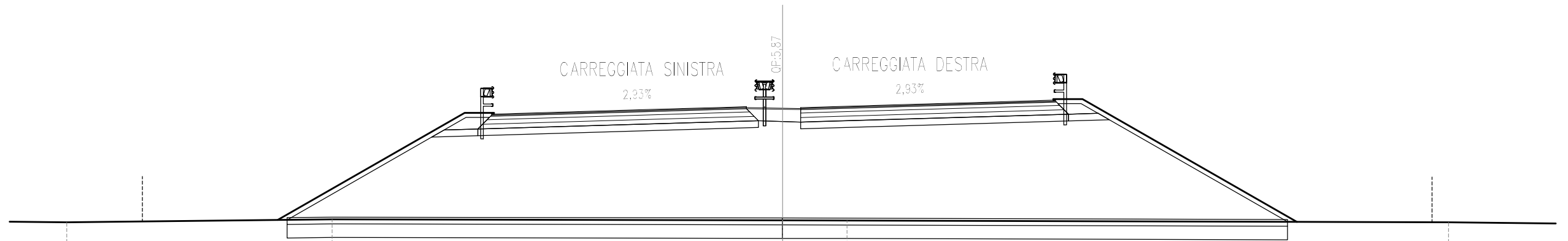


SCALA 1:200

Q.T. RIF. -16.000

QUOTE TERRENO	0.72	0.12	0.31	0.67	0.71		0.73	0.72		0.51		0.92					
DIST.PARZIALI TERRENO	3.60	0.98	2.83	2.74		21.92	0.60		10.14		13.03						
QUOTE PROGETTO						5.98	6.05	6.14	6.24	6.26	6.24	6.24	6.22	6.24	6.33	6.41	6.48
DIST.PARZIALI PROGETTO						3.00	3.75	3.75	0.70	0.80	1.47	0.70	3.75	3.75	3.00		

SEZIONE N. : 280
 QT. PROGETTO : 5.87
 DIST.PROG. : 4+320.00
 DIST.PREC. : 19.40
 DIST.SUCC. : 20.00

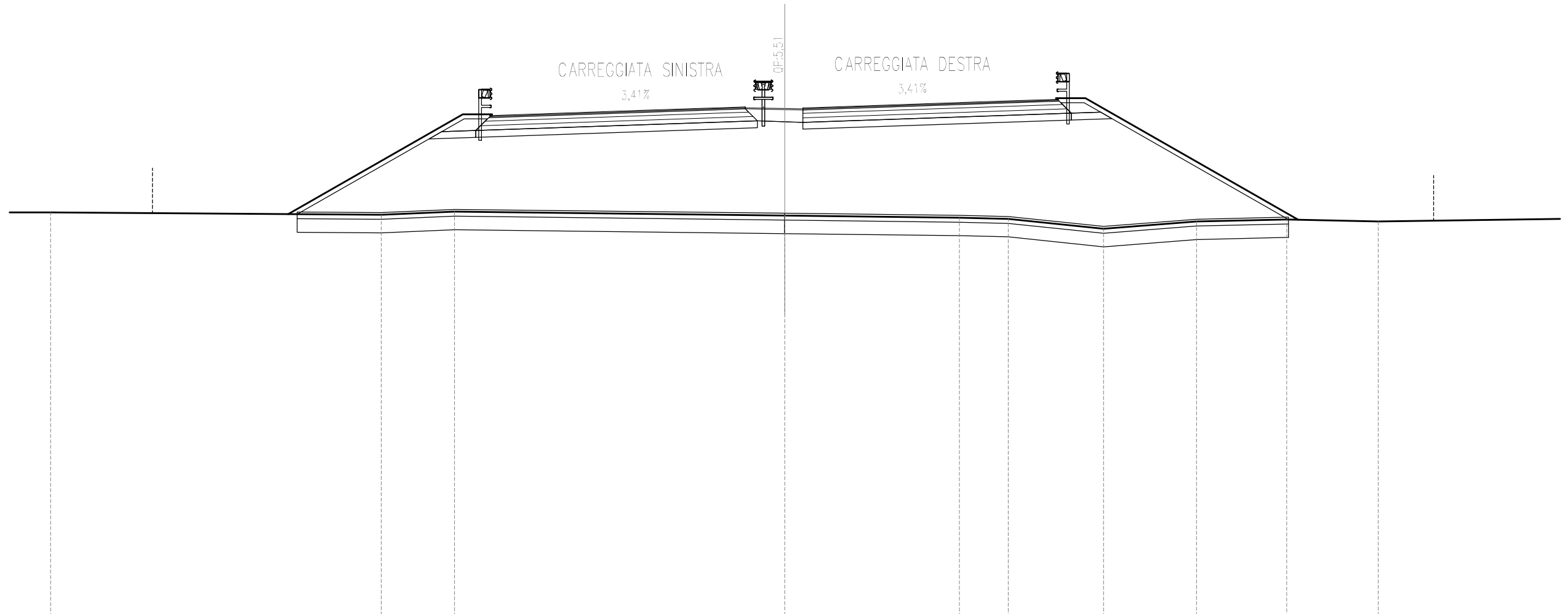


SCALA 1:200

QT.RIF. -16.000

QUOTE TERRENO	0.76	0.89				0.86	0.85				0.77			
DIST.PARZIALI TERRENO		11.77		19.99			2.85		26.69					
QUOTE PROGETTO			5.56	5.65	5.76	5.87	5.89	5.87	5.87	5.85	5.87	5.98	6.09	6.17
DIST.PARZIALI PROGETTO			3.00	3.75	3.75	0.70	0.80	1.61	0.70	3.75	3.75	3.00		

SEZIONE N. : 281
 QT. PROGETTO : 5.51
 DIST.PROG. : 4+340.00
 DIST.PREC. : 20.00
 DIST.SUCC. : 20.00

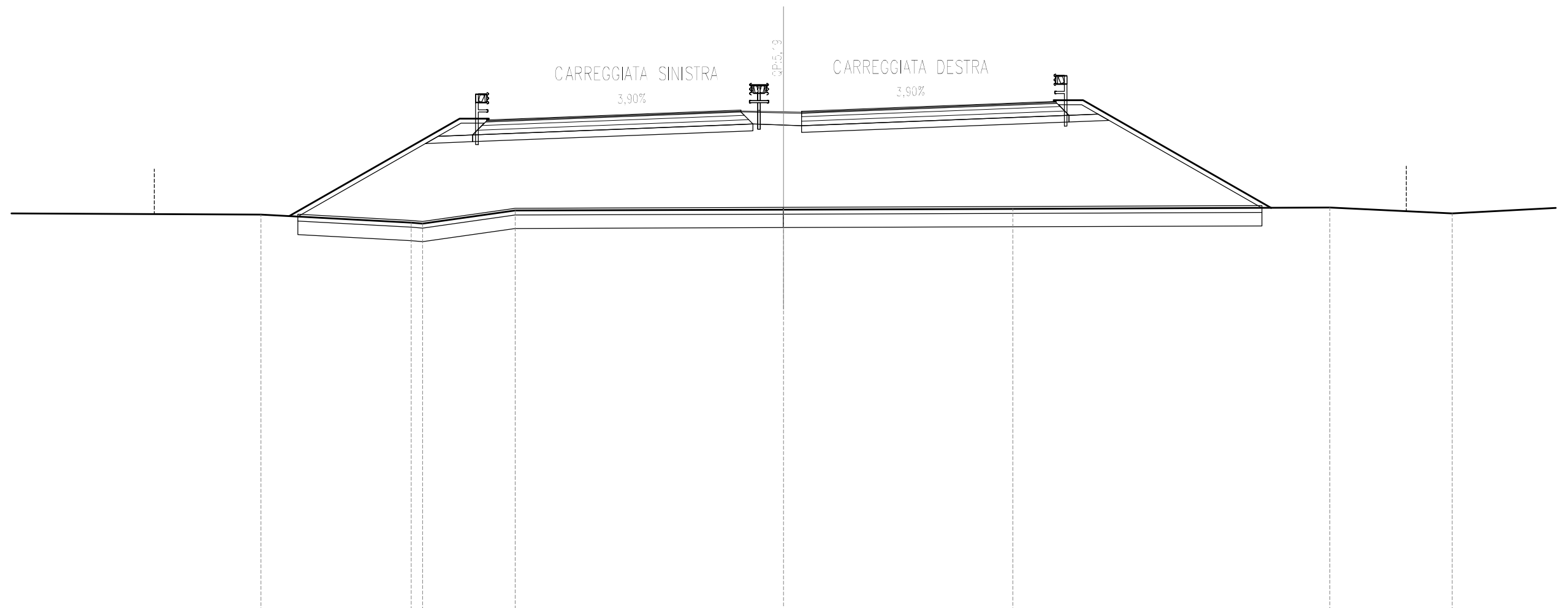


SCALA 1:200

QT.RIF. -17.000

QUOTE TERRENO	0.86		0.76	0.90		0.73		0.63	0.58	0.14	0.46	0.55	0.46		
DIST.PARZIALI TERRENO		14.63	3.24		14.61		7.73	2.16	4.22	4.11	3.99	4.05		16.78	
QUOTE PROGETTO				5.15	5.26	5.38	5.51	5.54	5.51	5.51	5.49	5.51	5.64	5.77	5.87
DIST.PARZIALI PROGETTO				3.00	3.75	3.75	0.70	0.80	1.75	0.70	3.75	3.75	3.00		

SEZIONE N. : 282
 QT. PROGETTO : 5.19
 DIST.PROG. : 4+360.00
 DIST.PREC. : 20.00
 DIST.SUCC. : 15.77

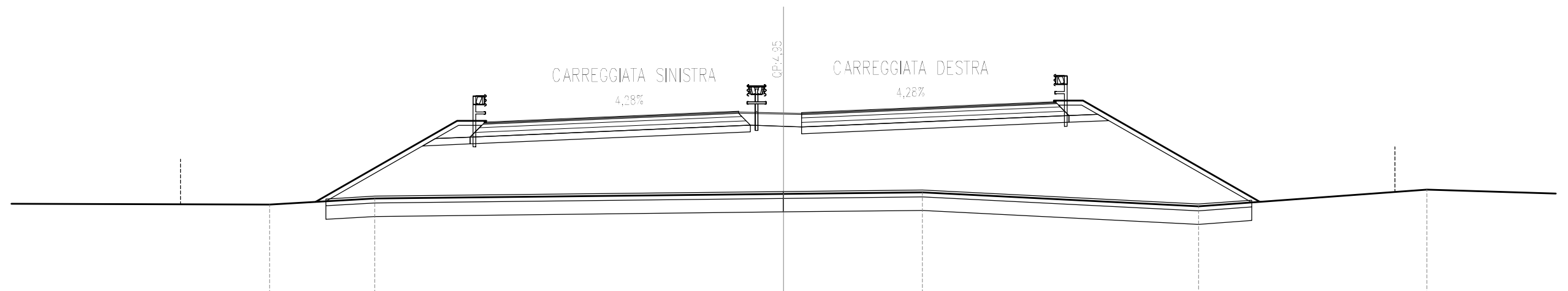


SCALA 1:200

QT.RIF. -17.000

QUOTE TERRENO	0.57	0.21	0.75		0.79	0.82	0.88	0.62						
DIST.PARZIALI TERRENO	6.68	0.50	4.11	11.93	10.18	14.07	5.44	8.49						
QUOTE PROGETTO			4.78	4.89	5.04	5.19	5.21	5.19	5.18	5.16	5.19	5.33	5.48	5.59
DIST.PARZIALI PROGETTO			3.00	3.75	3.75	0.70	0.80	1.89	0.70	3.75	3.75	3.00		

SEZIONE N. : 283
 QT. PROGETTO : 4.95
 DIST.PROG. : 4+375.77
 DIST.PREC. : 15.77
 DIST.SUCC. : 4.23

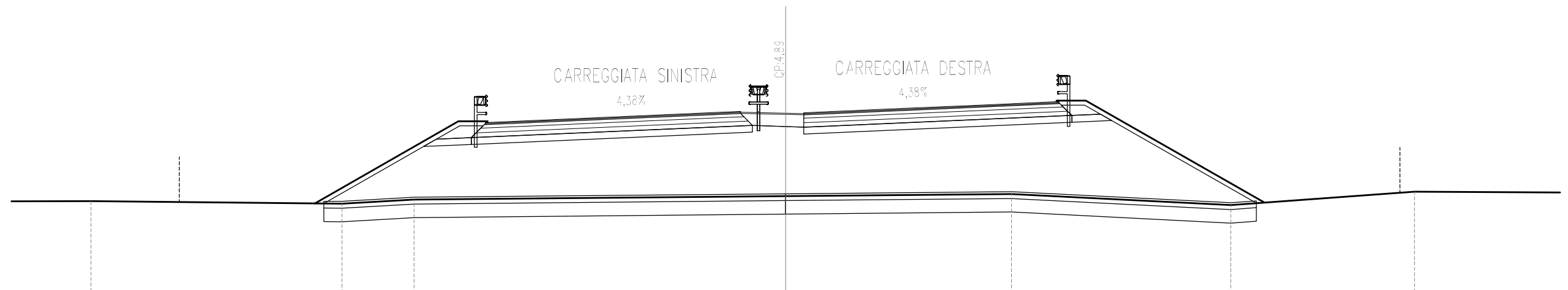


SCALA 1:200

QT.RIF. -17.000

QUOTE TERRENO	0.84	1.11				1.31	1.38		0.76	1.50	
DIST.PARZIALI TERRENO	4.67		18.16			6.17		12.27		10.14	
QUOTE PROGETTO			4.50	4.63	4.79	4.95 4.98 4.95 4.95	4.92 4.95	5.11	5.27	5.40	
DIST.PARZIALI PROGETTO			3.00	3.75	3.75	0.70 0.80	2.00	0.70	3.75	3.75	3.00

SEZIONE N. : 284
 QT. PROGETTO : 4.89
 DIST.PROG. : 4+380.00
 DIST.PREC. : 4.23
 DIST.SUCC. : 20.00

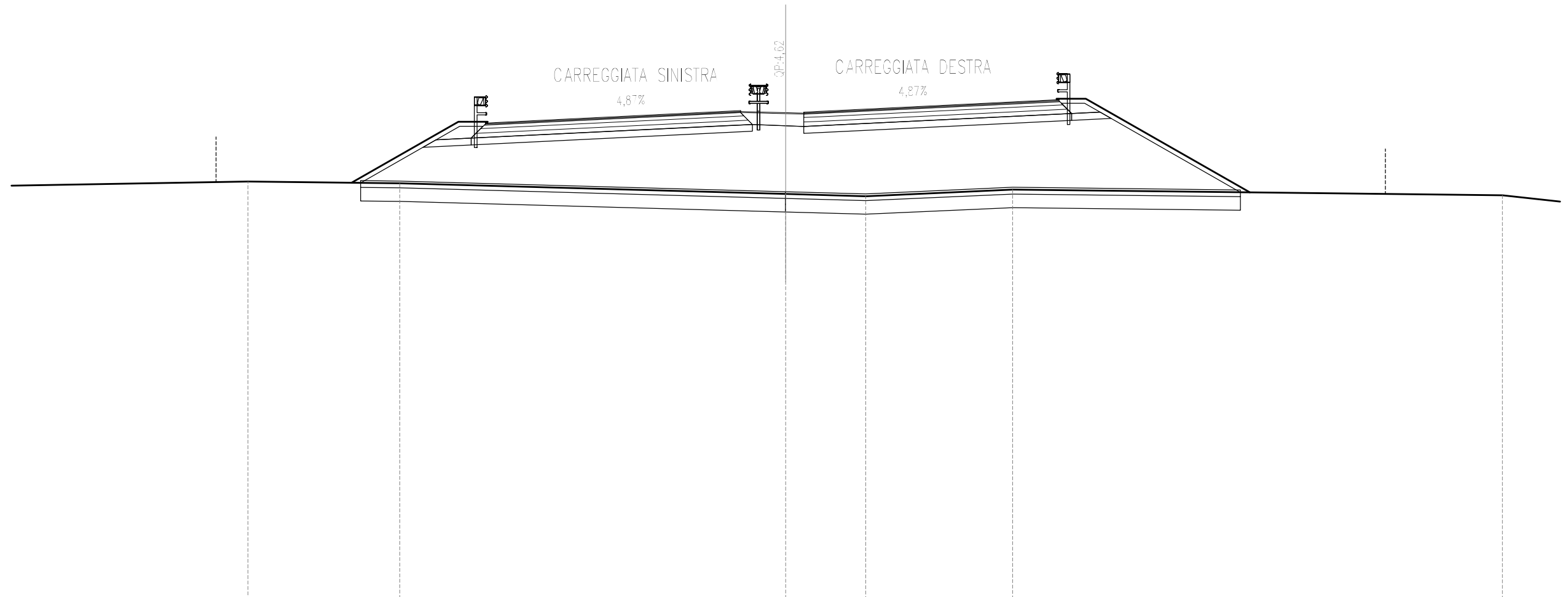


SCALA 1:200

QT.RIF. -17.000

QUOTE TERRENO	0.94	0.83	1.01			1.17		1.26	0.77	1.37				
DIST.PARZIALI TERRENO	11.12	3.19	16.47			10.00		9.71	8.14					
QUOTE PROGETTO			4.43	4.56	4.72	4.89	4.92	4.89	4.89	4.86	4.89	5.05	5.22	5.35
DIST.PARZIALI PROGETTO			3.00	3.75	3.75	0.70	0.80	2.00	0.70	3.75	3.75	3.00		

SEZIONE N. : 285
 QT. PROGETTO : 4.62
 DIST.PROG. : 4+400.00
 DIST.PREC. : 20.00
 DIST.SUCC. : 20.00

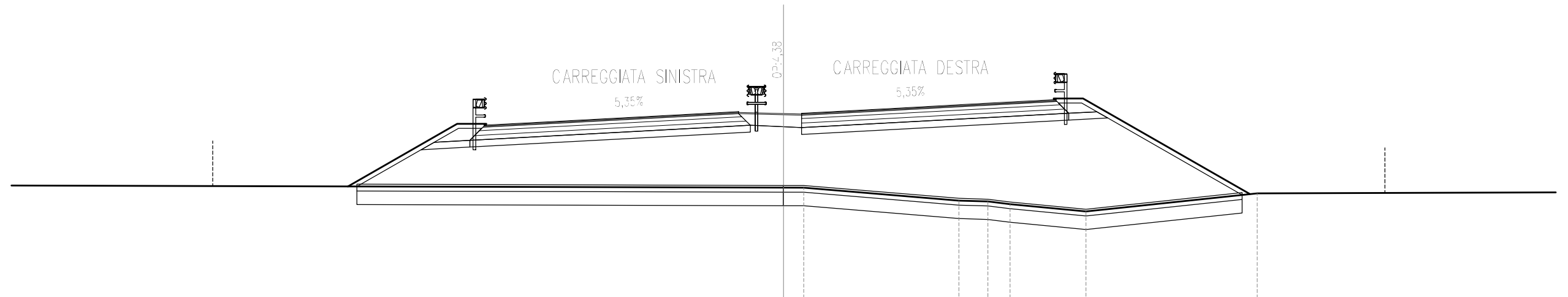


SCALA 1:200

QT.RIF. -17.000

QUOTE TERRENO	1.51	1.43				0.96	0.86		1.15			0.90		
DIST.PARZIALI TERRENO	6.72	17.10				3.55	6.51		21.69					
QUOTE PROGETTO			4.11	4.26	4.44	4.62	4.65	4.62	4.62	4.59	4.62	4.80	4.99	5.13
DIST.PARZIALI PROGETTO			3.00	3.75	3.75	0.70	0.80	2.00	0.70	3.75	3.75	3.00		

SEZIONE N. : 286
 Q.T. PROGETTO : 4.38
 DIST.PROG. : 4+420.00
 DIST.PREC. : 20.00
 DIST.SUCC. : 3.33

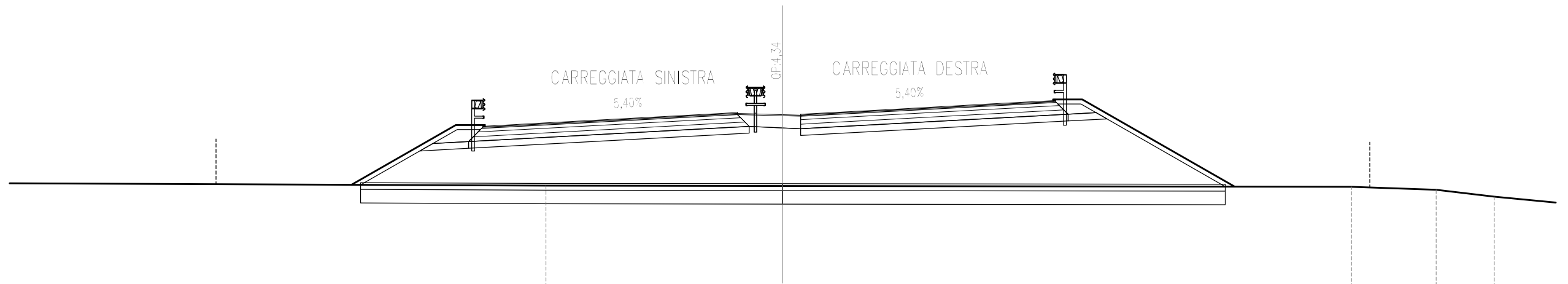


SCALA 1:200

Q.T.RIF. -17.000

QUOTE TERRENO						1.04	1.04		0.47	0.43	0.31	-0.02		0.79	
DIST.PARZIALI TERRENO	50.00					0.90	1.04	6.89	1.29	0.98	0.37	3.37	7.61		24.45
QUOTE PROGETTO		3.82	3.98	4.18	4.38	4.38	4.38	4.58	4.78	4.78	4.94				
DIST.PARZIALI PROGETTO		3.00	3.75	3.75	0.70	0.80	2.00	0.70	3.75	3.75	3.00				

SEZIONE N. : 287
 QT. PROGETTO : 4.34
 DIST.PROG. : 4+423.33
 DIST.PREC. : 3.33
 DIST.SUCC. : 5.54

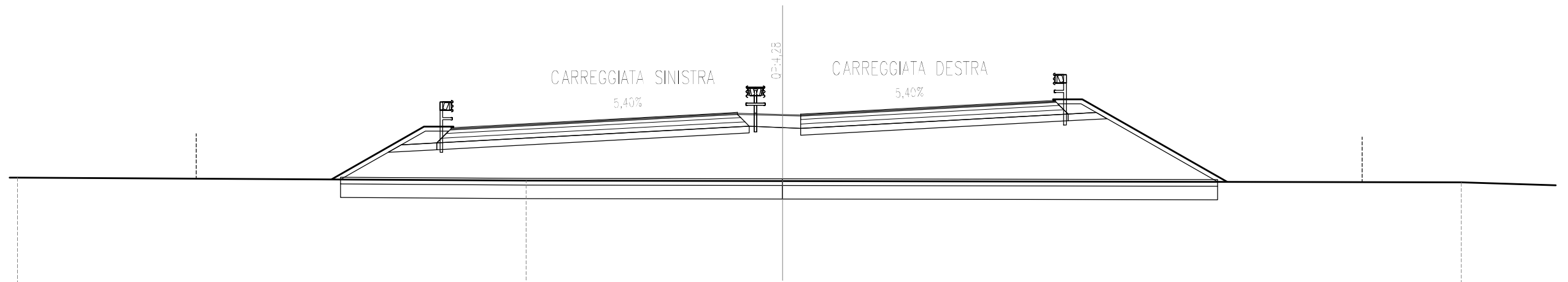


SCALA 1:200

QT.RIF. -17.000

QUOTE TERRENO			1.14			1.13					1.09	0.96	0.65
DIST.PARZIALI TERRENO	39.01			10.50			25.24				3.76	2.57	
QUOTE PROGETTO		3.78	3.94	4.14	4.34	4.38	4.34	4.34	4.31	4.34	4.55	4.75	4.91
DIST.PARZIALI PROGETTO		3.00	3.75	3.75	0.70	0.80	2.00	0.70	3.75	3.75	3.00		

SEZIONE N. : 288
 QT. PROGETTO : 4.28
 DIST.PROG. : 4+428.87
 DIST.PREC. : 5.54
 DIST.SUCC. : 11.13

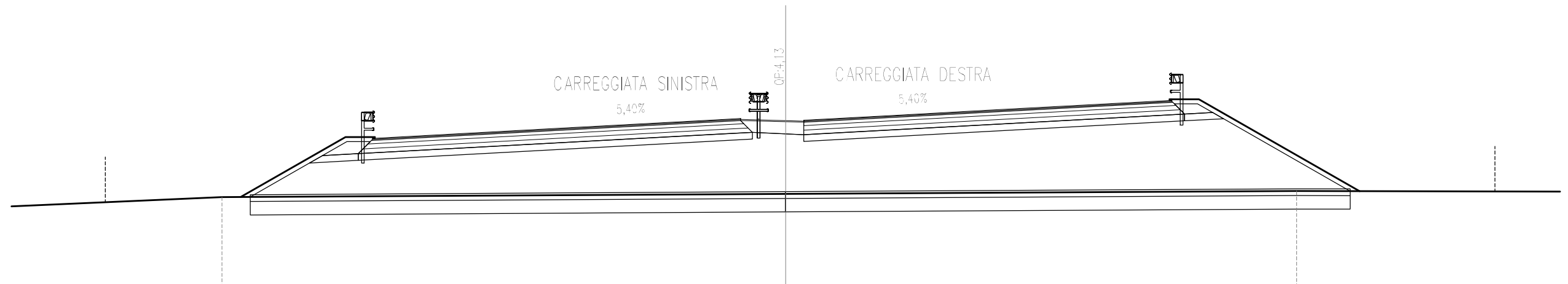


SCALA 1:200

Q.T.RIF. -17.000

QUOTE TERRENO	1.43		1.29		1.27		1.22
DIST.PARZIALI TERRENO		22.57		11.38		30.11	8.06
QUOTE PROGETTO		3.64	3.88	4.08	4.28 4.32 4.28 4.28	4.25 4.28	4.49 4.69 4.85
DIST.PARZIALI PROGETTO		4.41	3.75	3.75	0.70 0.80 2.00	0.70 3.75	3.75 3.00

SEZIONE N. : 290
 Q.T. PROGETTO : 4.13
 DIST.PROG. : 4+443.66
 DIST.PREC. : 3.66
 DIST.SUCC. : 16.34

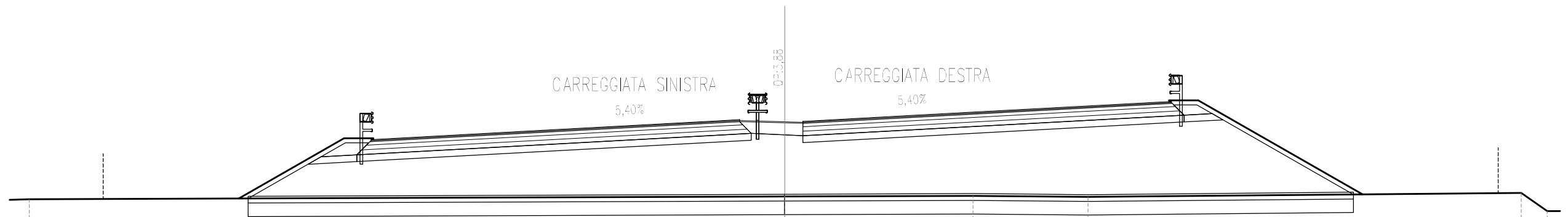


SCALA 1:200

Q.T.RIF. -17.000

QUOTE TERRENO	0.69					0.83						0.96		
DIST.PARZIALI TERRENO	14.79	24.97					22.64					13.95		
QUOTE PROGETTO		3.30		3.73	3.93	4.13	4.17	4.13	4.13	4.10	4.13		4.97	
DIST.PARZIALI PROGETTO			8.00		3.75	3.75	0.70	0.80	2.00	0.70	3.75	3.75	8.00	

SEZIONE N. : 292
 QT. PROGETTO : 3.88
 DIST.PROG. : 4+473.24
 DIST.PREC. : 13.24
 DIST.SUCC. : 1.11

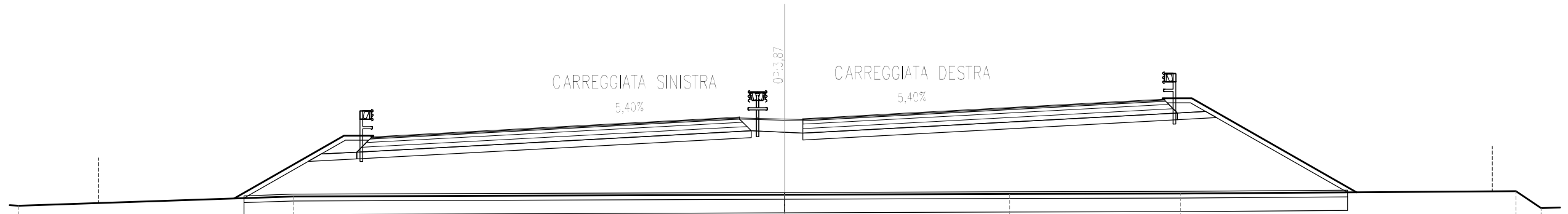


SCALA 1:200

QT.RIF. -17.000

QUOTE TERRENO	0.40											0.52	0.55	0.51			0.68	-0.12
DIST.PARZIALI TERRENO		33.43										8.33	5.09	19.17		1.15	1.63	
QUOTE PROGETTO		3.05	3.48	3.68	3.88	3.92	3.88	3.85	3.88	4.09	4.29	4.72						
DIST.PARZIALI PROGETTO		8.00	3.75	3.75	0.70	0.80	2.00	0.70	3.75	3.75	8.00	4.72						

SEZIONE N. : 293
 QT. PROGETTO : 3.87
 DIST.PROG. : 4+474.35
 DIST.PREC. : 1.11
 DIST.SUCC. : 5.65

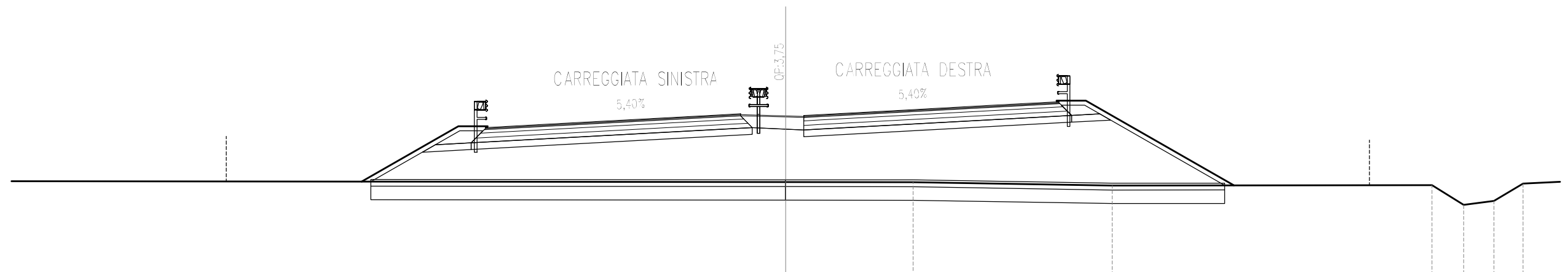


SCALA 1:200

Q.T.RIF. -17.000

QUOTE TERRENO	-0.02		0.40			0.47		0.51		0.52		0.63	-0.12
DIST.PARZIALI TERRENO		12.14		21.75			9.95		7.57		14.84	1.12	1.72
QUOTE PROGETTO			3.04		3.47	3.67	3.87 3.91 3.87	3.84 3.87	4.08	4.28		4.70	
DIST.PARZIALI PROGETTO			8.00		3.75	3.75	0.70 0.80	2.00	0.70	3.75	3.75	7.71	

SEZIONE N. : 296
 Q.T. PROGETTO : 3.75
 DIST.PROG. : 4+492.96
 DIST.PREC. : 3.37
 DIST.SUCC. : 7.04

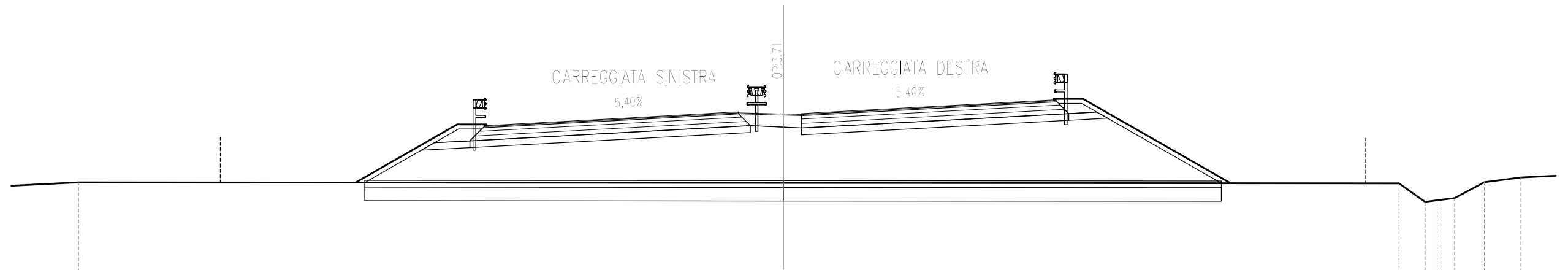


SCALA 1:200

Q.T.RIF. -17.000

QUOTE TERRENO						0.77		0.76							0.63	-0.24	-0.06	0.70
DIST.PARZIALI TERRENO	50.00						5.64		8.82			14.16			1.41	1.34	1.29	
QUOTE PROGETTO		3.18	3.35	3.55	3.75	3.79	3.75	3.71	3.75	3.95	4.16	4.32						
DIST.PARZIALI PROGETTO		3.00	3.75	3.75	0.70	0.80	2.00	0.70	3.75	3.75	3.00							

SEZIONE N. : 297
 QT. PROGETTO : 3.71
 DIST.PROG. : 4+500.00
 DIST.PREC. : 7.04
 DIST.SUCC. : 20.00

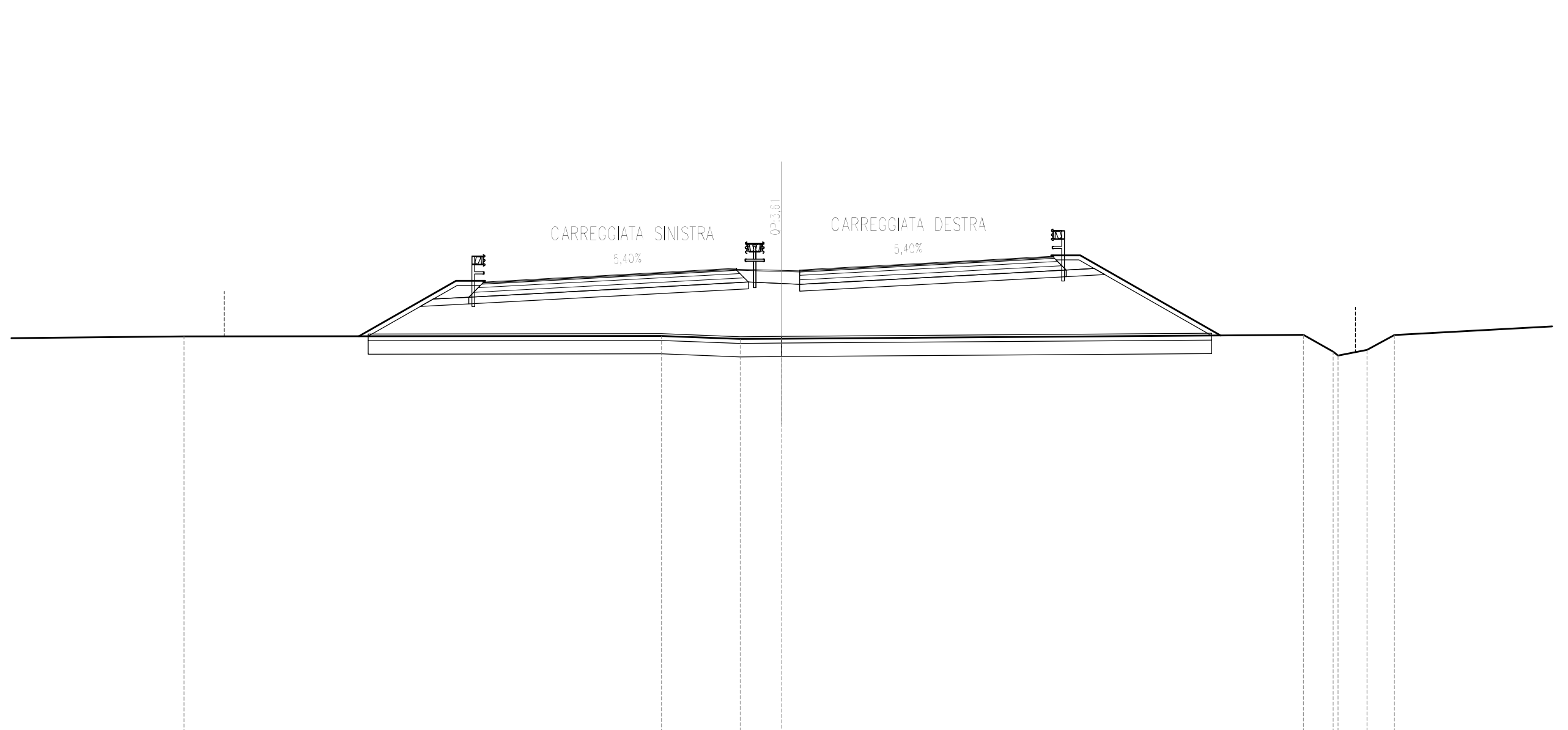


SCALA 1:200

Q.T.RIF. -17.000

QUOTE TERRENO	0.62											0.60	0.58	-0.24	-0.17	-0.07	0.63	0.84					
DIST.PARZIALI TERRENO	31.32										27.34								1.16	0.53	0.78	1.32	1.62
QUOTE PROGETTO	3.14		3.30	3.51	3.71	3.75	3.71	3.67	3.71	3.91	4.12	4.28											
DIST.PARZIALI PROGETTO	3.00		3.75	3.75	0.70	0.80	2.00	0.70	3.75	3.75	3.00												

SEZIONE N. : 298
 QT. PROGETTO : 3.61
 DIST.PROG. : 4+520.00
 DIST.PREC. : 20.00
 DIST.SUCC. : 20.00

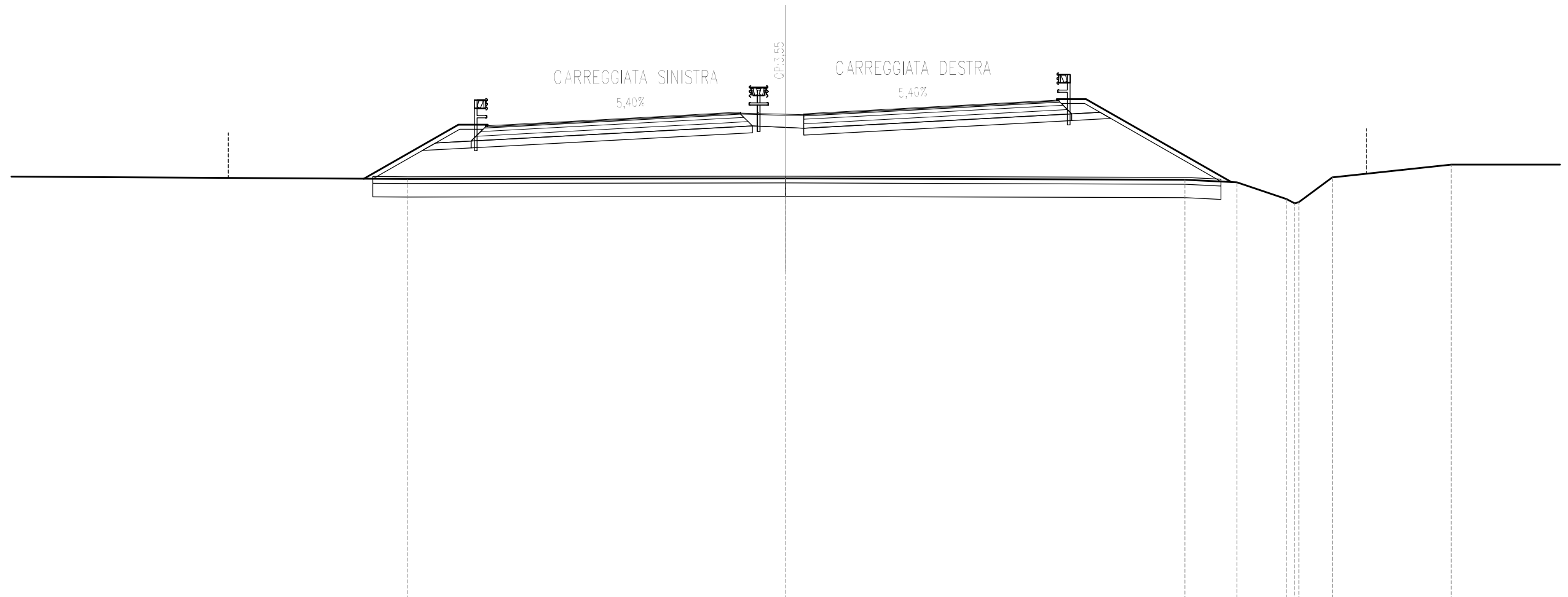


SCALA 1:200

QT.RIF. -17.000

QUOTE TERRENO		0.62			0.64	0.51	0.52					0.69	0.05	-0.25	0.02	0.68	
DIST.PARZIALI TERRENO	11.36		21.27			3.50	1.85		23.23			1.32	1.29	1.22			14.17
QUOTE PROGETTO			3.05	3.21	3.41	3.61	3.65	3.61	3.58	3.61	3.82	4.02	4.18				
DIST.PARZIALI PROGETTO			3.00	3.75	3.75	0.70	0.80	2.00	0.70	3.75	3.75	3.00					

SEZIONE N. : 299
 QT. PROGETTO : 3.55
 DIST.PROG. : 4+540.00
 DIST.PREC. : 20.00
 DIST.SUCC. : 18.73

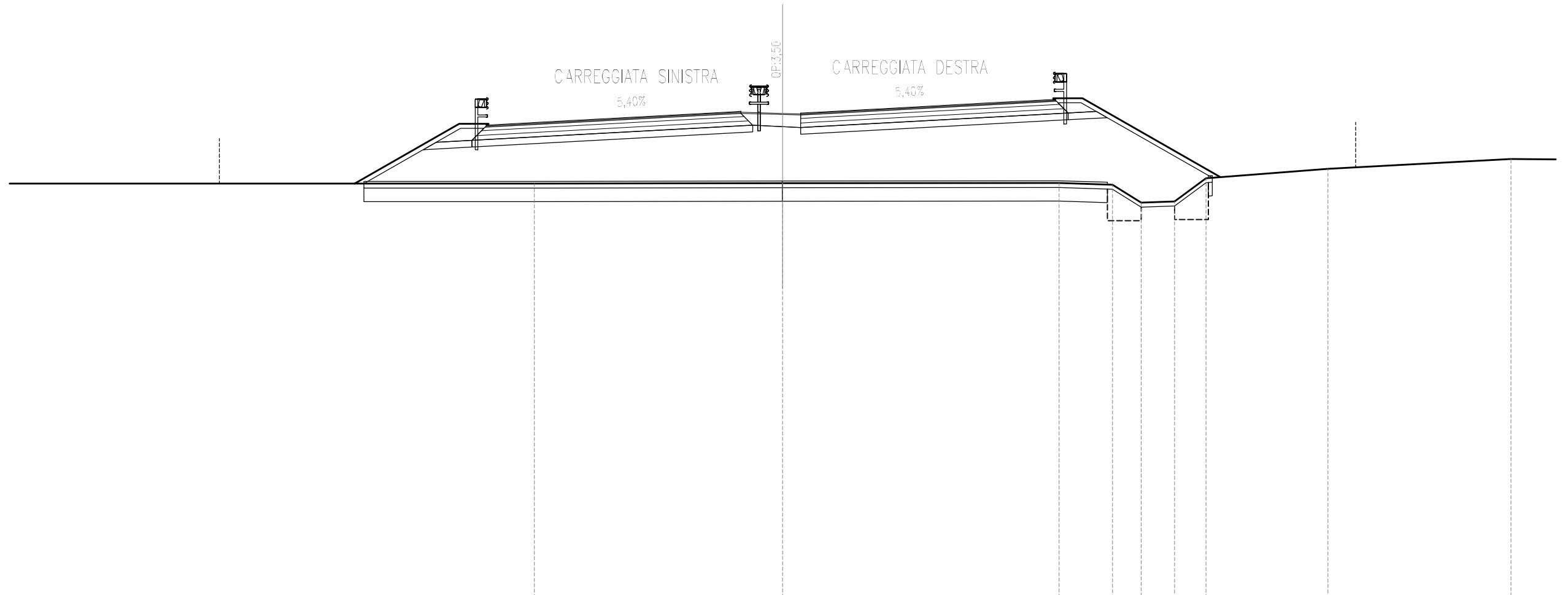


SCALA 1:200

QT.RIF. -18.000

QUOTE TERRENO		0.62		0.65		0.59	0.48	-0.26	-0.45	-0.40	0.70	1.26
DIST.PARZIALI TERRENO	33.26	16.74			17.68			2.30	2.20	1.48	5.28	
QUOTE PROGETTO		2.98	3.14	3.35	3.55	3.59	3.55	3.51	3.55	3.75	3.95	4.11
DIST.PARZIALI PROGETTO		3.00	3.75	3.75	0.70	0.80	2.00	0.70	3.75	3.75	3.00	

SEZIONE N. : 301
 QT. PROGETTO : 3.50
 DIST.PROG. : 4+580.00
 DIST.PREC. : 21.27
 DIST.SUCC. : 20.00

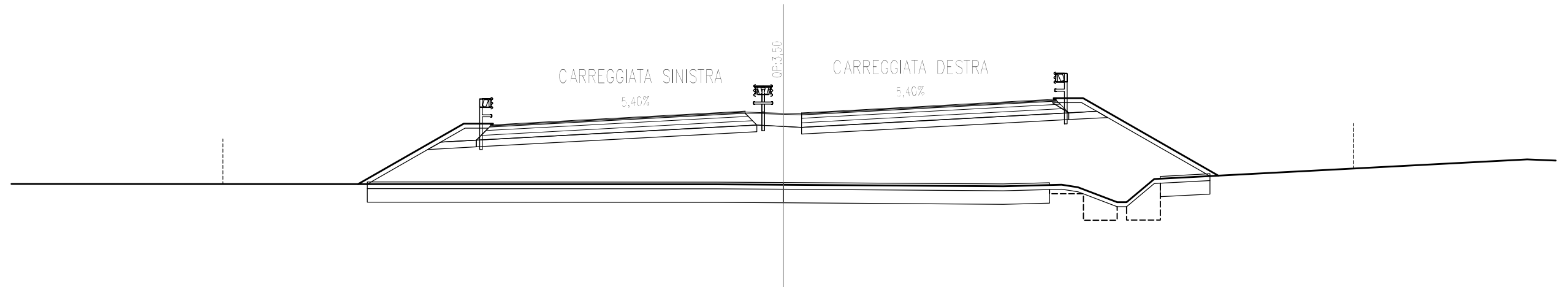


SCALA 1:200

QT.RIF. -18.000

QUOTE TERRENO			0.33		0.35			0.36	0.29	-0.51	-0.46	0.57		0.99		1.43
DIST.PARZIALI TERRENO	38.99			11.01			12.26	2.37	1.27	1.48	1.40		5.41		8.12	
QUOTE PROGETTO		2.93	3.09	3.30	3.50	3.54	3.50	3.46	3.50	3.70	3.91	4.07				
DIST.PARZIALI PROGETTO		3.00	3.75	3.75	0.70	0.80	1.85	0.70	3.75	3.75	3.00					

SEZIONE N. : 302
 Q.T. PROGETTO : 3.50
 DIST.PROG. : 4+600.00
 DIST.PREC. : 20.00
 DIST.SUCC. : 20.00

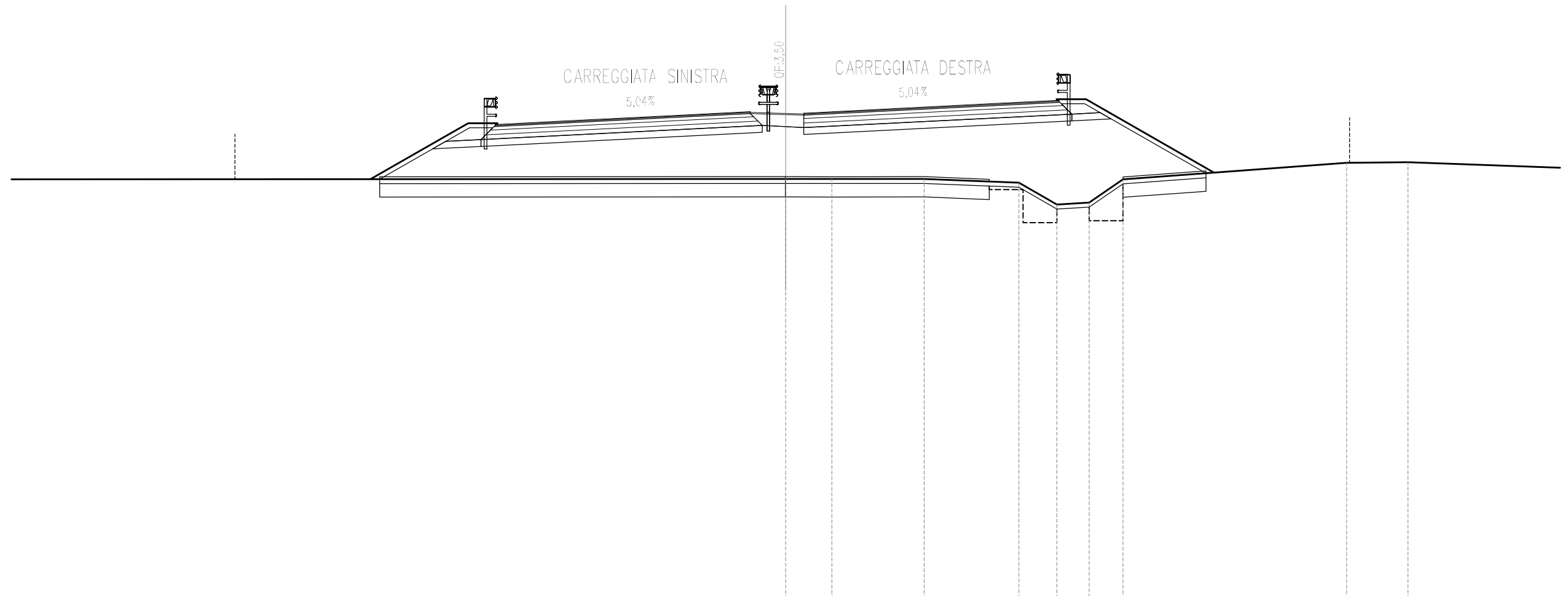


SCALA 1:200

Q.T.RIF. -18.000

QUOTE TERRENO														
DIST.PARZIALI TERRENO														
QUOTE PROGETTO		2.93	3.09	3.30	3.50	3.54	3.50	3.46	3.50	3.70	3.91	4.07		
DIST.PARZIALI PROGETTO		3.00	3.75	3.75	0.70	0.80	1.71	0.70	3.75	3.75	3.00			

SEZIONE N. : 303
 Q.T. PROGETTO : 3.50
 DIST.PROG. : 4+620.00
 DIST.PREC. : 20.00
 DIST.SUCC. : 20.00

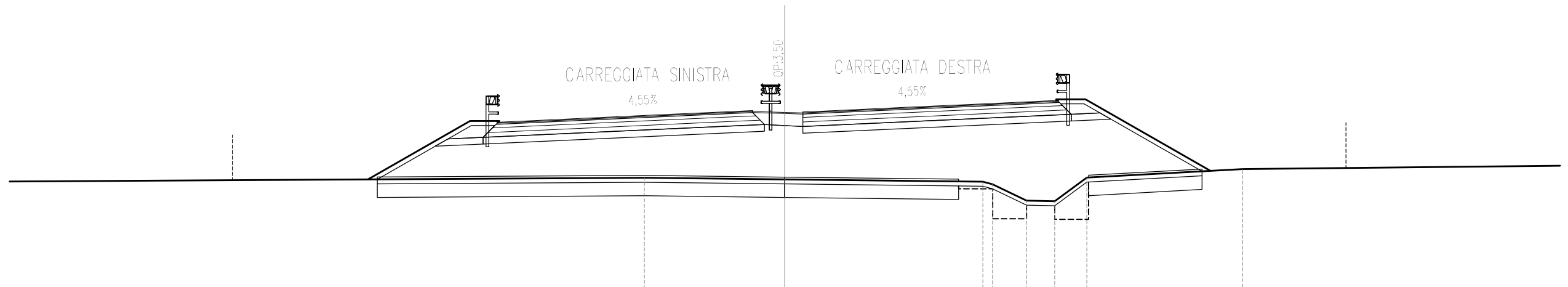


SCALA 1:200

Q.T.RIF. -18.000

QUOTE TERRENO						0.56	0.55	0.56	0.38	-0.58	-0.49	0.54		1.26	1.29	
DIST.PARZIALI TERRENO	50.00					2.04	4.09	4.20	1.68	1.43	1.50	9.91	2.72	11.61		
QUOTE PROGETTO		2.97	3.12	3.31	3.50	3.54	3.50	3.46	3.50	3.69	3.88	4.03				
DIST.PARZIALI PROGETTO		3.00	3.75	3.75	0.70	0.80	1.57	0.70	3.75	3.75	3.00					

SEZIONE N. : 304
 QT. PROGETTO : 3.50
 DIST.PROG. : 4+640.00
 DIST.PREC. : 20.00
 DIST.SUCC. : 20.00

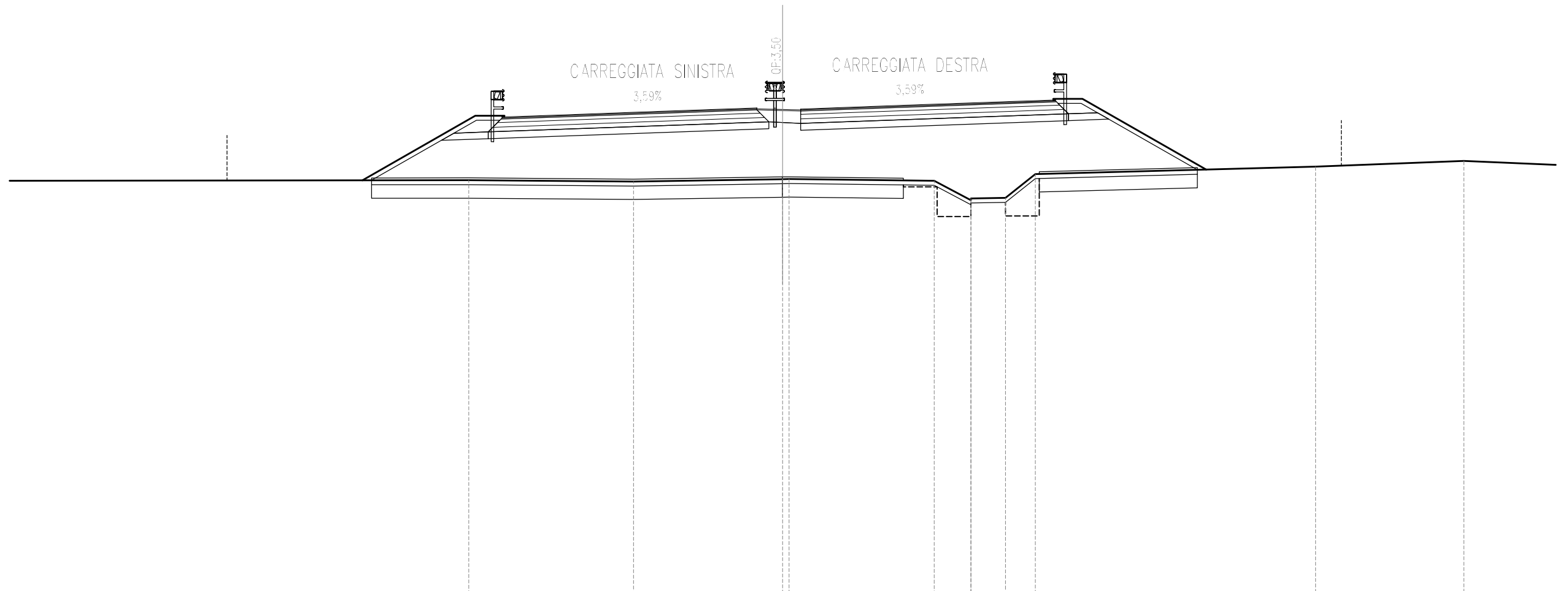


SCALA 1:200

Q.T.RIF. -18.000

QUOTE TERRENO				0.57		0.49			0.39	0.28	-0.45	-0.48	0.57		0.95	
DIST.PARZIALI TERRENO		28.91			6.21		8.76			1.50	1.25	1.42		6.90		19.08
QUOTE PROGETTO			3.02	3.16	3.33	3.50	3.53	3.50	3.47	3.50	3.67	3.84	3.98			
DIST.PARZIALI PROGETTO			3.00	3.75	3.75	0.70	0.80	1.43	0.70	3.75	3.75	3.00				

SEZIONE N. : 306
 QT. PROGETTO : 3.50
 DIST.PROG. : 4+680.00
 DIST.PREC. : 20.00
 DIST.SUCC. : 20.00

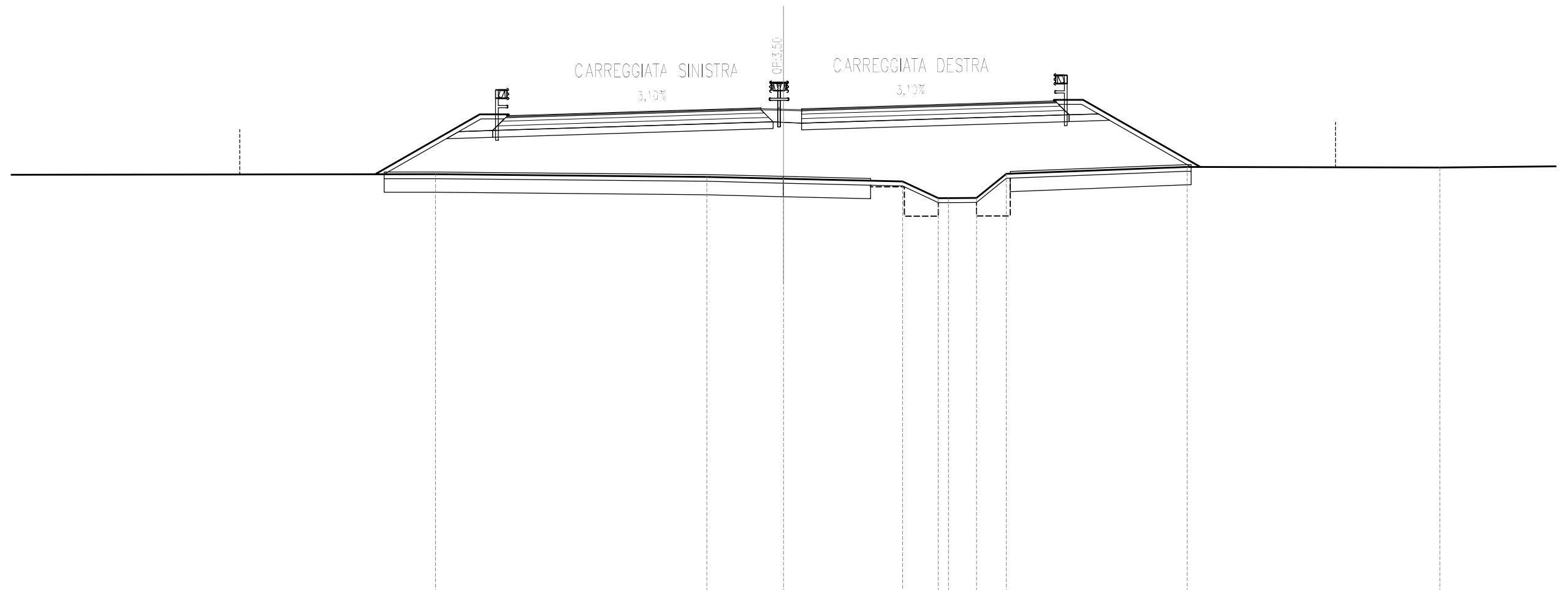


SCALA 1:200

QT.RIF. -18.000

QUOTE TERRENO		0.32		0.26		0.36	0.37		0.29	-0.57	-0.49	-0.47	0.59		0.92		1.17
DIST.PARZIALI TERRENO	36.07		7.32		6.61			6.43	1.63	1.53	1.33		12.43		6.58		
QUOTE PROGETTO		3.12	3.23	3.37		3.50	3.53	3.50	3.47	3.50		3.63	3.77	3.88			
DIST.PARZIALI PROGETTO		3.00	3.75	3.75	0.70	0.80	1.14	0.70	3.75	3.75	3.00						

SEZIONE N. : 307
 QT. PROGETTO : 3.50
 DIST.PROG. : 4+700.00
 DIST.PREC. : 20.00
 DIST.SUCC. : 20.00

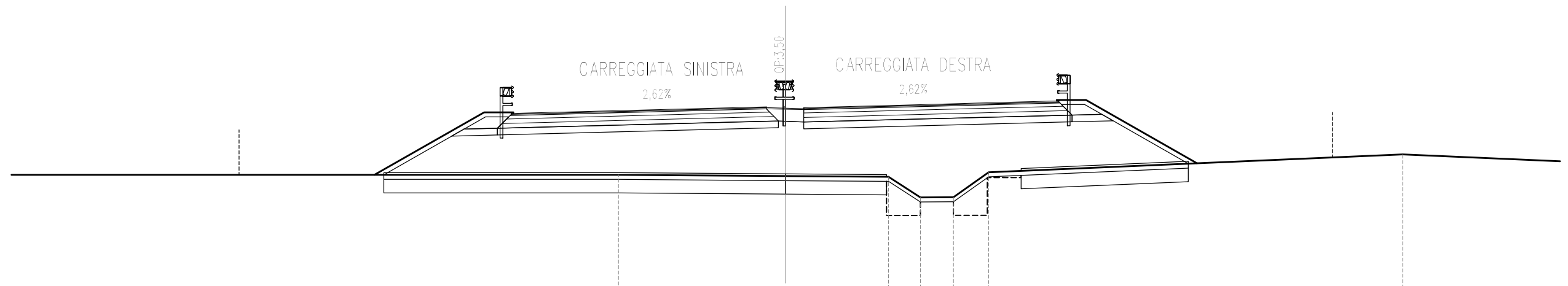


SCALA 1:200

QT.RIF. -18.000

QUOTE TERRENO		0.57		0.45	0.37	0.25	-0.49	-0.48	0.58	0.90	0.87	
DIST.PARZIALI TERRENO	34.54		12.06		3.41	5.29	1.58	1.24	1.33	8.03	11.23	8.50
QUOTE PROGETTO		3.17	3.27	3.38	3.50	3.52	3.50	3.48	3.50	3.62	3.73	3.83
DIST.PARZIALI PROGETTO			3.00	3.75	3.75	0.70	0.80	1.00	0.70	3.75	3.75	3.00

SEZIONE N. : 308
 QT. PROGETTO : 3.50
 DIST.PROG. : 4+720.00
 DIST.PREC. : 20.00
 DIST.SUCC. : 8.48

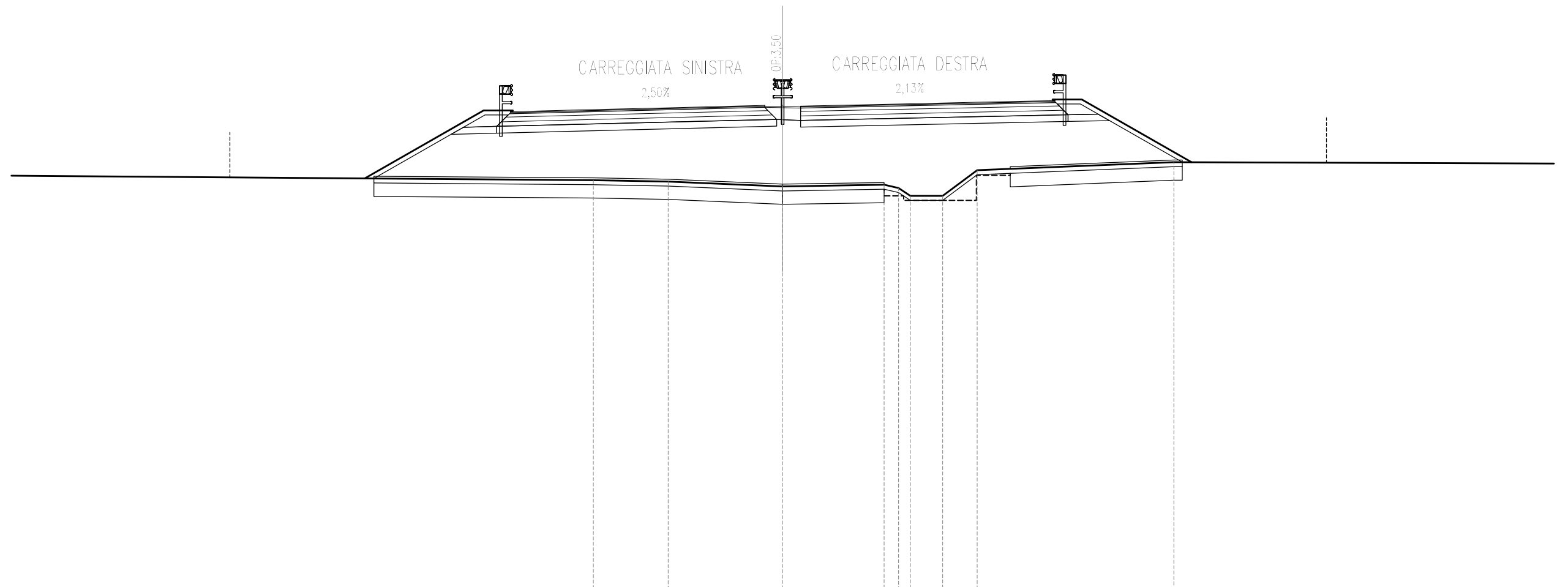


SCALA 1:200

Q.T.RIF. -18.000

QUOTE TERRENO				0.50		0.44		0.41	-0.50	-0.49	0.62		1.41	
DIST.PARZIALI TERRENO		31.82			7.41		4.55	1.41	1.46	1.56		18.34		
QUOTE PROGETTO			3.23	3.30	3.40	3.50	3.52	3.50	3.48	3.50	3.60	3.70	3.77	
DIST.PARZIALI PROGETTO			3.00	3.75	3.75	0.70	0.80	0.86	0.70	3.75	3.75	3.00		

SEZIONE N. : 309
 QT. PROGETTO : 3.50
 DIST.PROG. : 4+728.48
 DIST.PREC. : 8.48
 DIST.SUCC. : 11.52

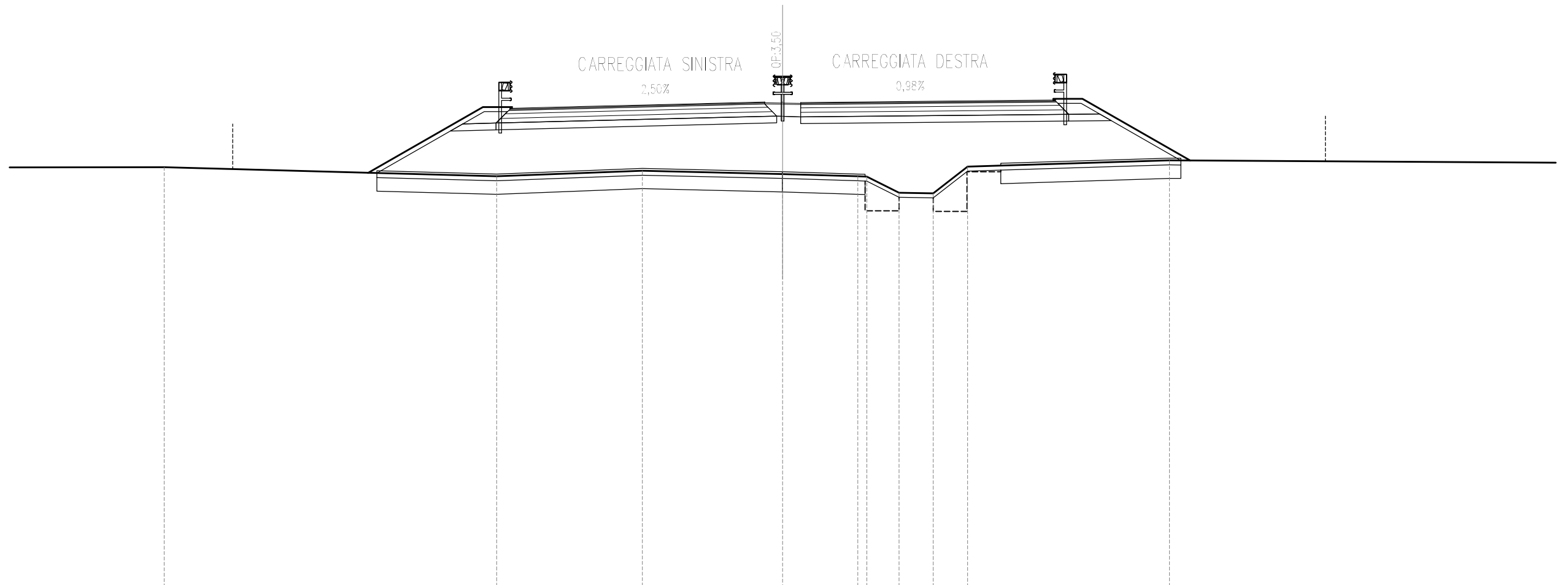


SCALA 1:200

Q.T.RIF. -18.000

QUOTE TERRENO			0.19	0.13		-0.09		-0.02	-0.16	-0.51	-0.51	0.63		0.99	
DIST.PARZIALI TERRENO	33.51		3.34	5.09		4.51	0.64	0.57	1.44	1.53		8.74		20.54	
QUOTE PROGETTO		3.24	3.31	3.41		3.50	3.52	3.50	3.49	3.50	3.58	3.66	3.72		
DIST.PARZIALI PROGETTO		3.00	3.75	3.75	0.70	0.80	0.80	0.70	3.75	3.75	3.00				

SEZIONE N. : 310
 QT. PROGETTO : 3.50
 DIST.PROG. : 4+740.00
 DIST.PREC. : 11.52
 DIST.SUCC. : 20.00

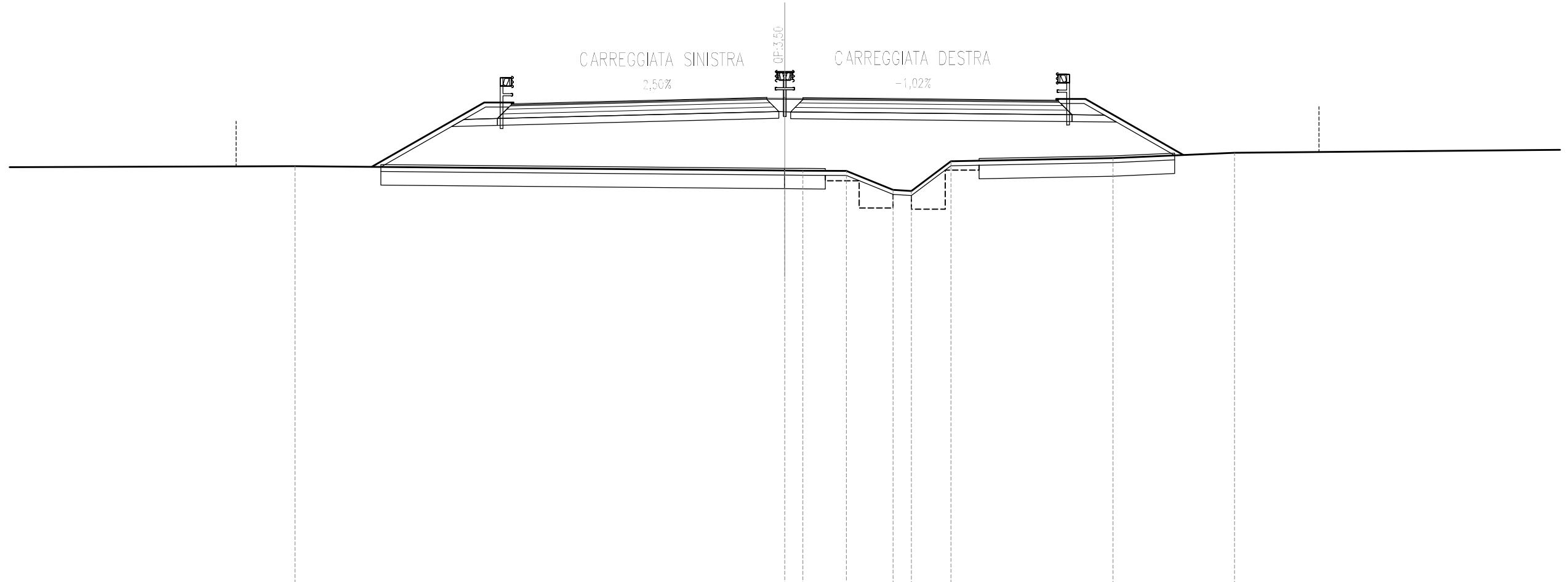


SCALA 1:200

QT.RIF. -18.000

QUOTE TERRENO	0.62		0.22		0.47		0.32	0.22	0.20	-0.51	-0.54	0.65		0.93	
DIST.PARZIALI TERRENO		14.75		6.47		6.22		3.33	1.42	1.52	1.53		8.96	24.27	
QUOTE PROGETTO			3.24	3.31	3.41		3.50	3.52	3.50	3.49	3.50		3.54	3.57	3.60
DIST.PARZIALI PROGETTO			3.00	3.75	3.75		0.70	0.80	0.80	0.70		3.75	3.75	3.00	

SEZIONE N. : 311
 QT. PROGETTO : 3.50
 DIST.PROG. : 4+760.00
 DIST.PREC. : 20.00
 DIST.SUCC. : 20.00

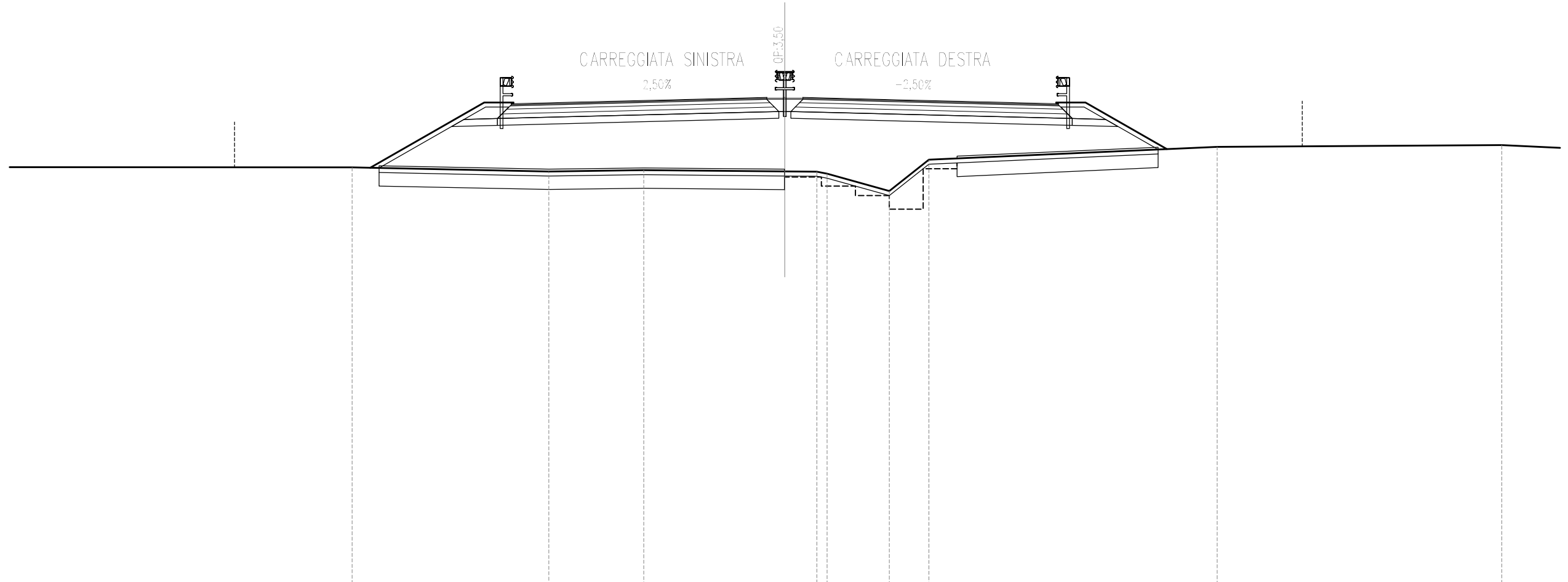


SCALA 1:200

QT.RIF. -18.000

QUOTE TERRENO		0.47					0.28	0.27	0.26	-0.57	-0.62	0.69		0.83		1.07	
DIST.PARZIALI TERRENO	21.10		21.68				0.80	1.92	2.07	0.81	1.75		7.17		5.38		15.91
QUOTE PROGETTO			3.24	3.31	3.41		3.50	3.52	3.50	3.51	3.50		3.46		3.42		3.39
DIST.PARZIALI PROGETTO			3.00	3.75	3.75		0.70	0.80	0.80	0.70		3.75	3.75		3.00		

SEZIONE N. : 312
 QT. PROGETTO : 3.50
 DIST.PROG. : 4+780.00
 DIST.PREC. : 20.00
 DIST.SUCC. : 20.00

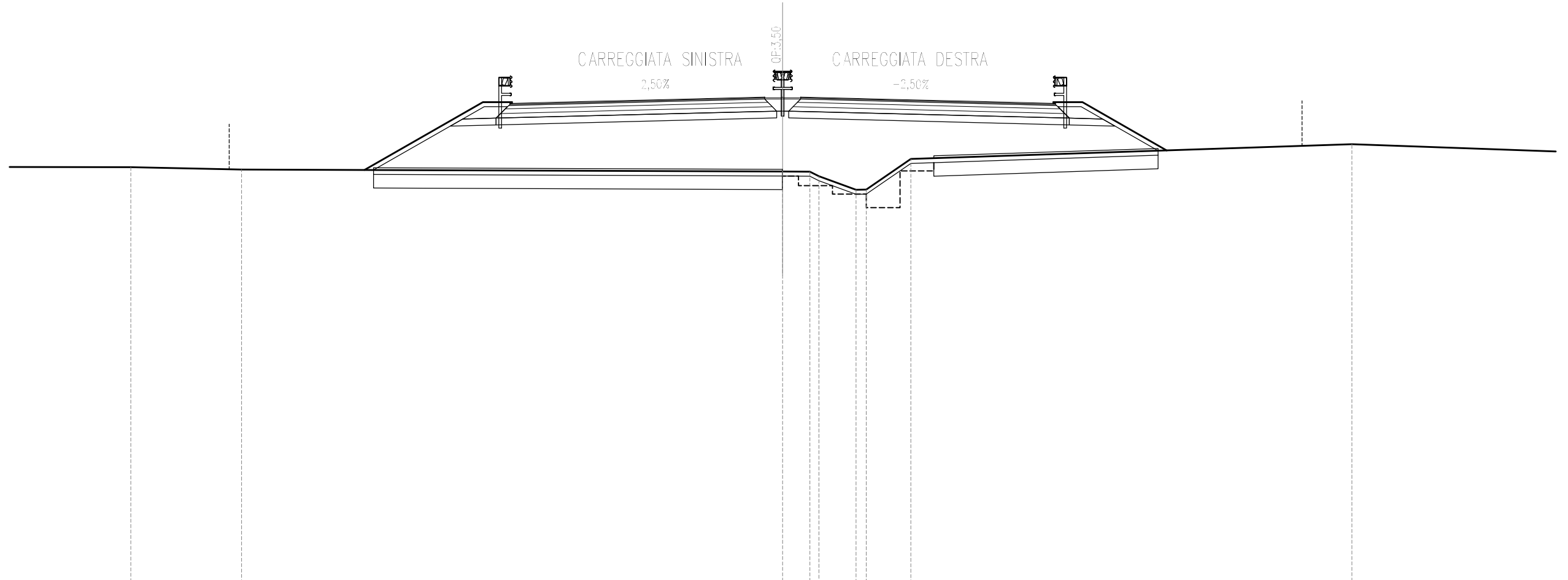


SCALA 1:200

QT.RIF. -18.000

QUOTE TERRENO		0.42		0.24		0.30		0.24	0.23	0.15	-0.62	0.76		1.33		1.41		
DIST.PARZIALI TERRENO	18.00		8.70		4.20		6.24		1.42	2.75	1.76		12.76		12.59			
QUOTE PROGETTO			3.24		3.31		3.41		3.50	3.52	3.50	3.52	3.50		3.41		3.31	3.24
DIST.PARZIALI PROGETTO			3.00		3.75		3.75		0.70	0.80	0.80	0.70	3.75		3.75		3.00	

SEZIONE N. : 313
 QT. PROGETTO : 3.50
 DIST.PROG. : 4+800.00
 DIST.PREC. : 20.00
 DIST.SUCC. : 20.00

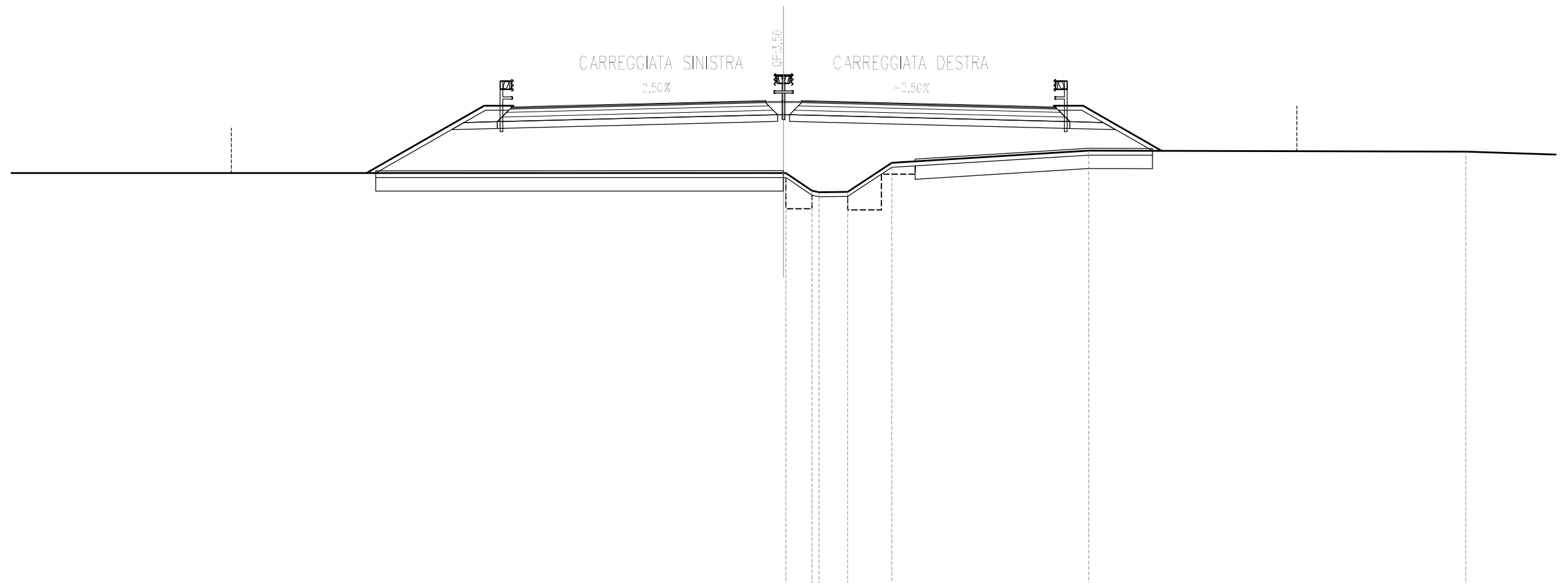


SCALA 1:200

Q.T.RIF. -18.000

QUOTE TERRENO	0.41	0.30					0.21	0.21	0.61	-0.60	-0.59	0.77			1.42			
DIST.PARZIALI TERRENO		4.92				24.01		1.21	1.64		1.98			19.57	15.06			
QUOTE PROGETTO						3.24	3.31	3.41		3.50	3.52	3.50	3.52	3.50		3.41	3.31	3.24
DIST.PARZIALI PROGETTO							3.00	3.75	3.75	0.70	0.80	0.80	0.70	3.75	3.75	3.00		

SEZIONE N. : 314
 Q.T. PROGETTO : 3.50
 DIST.PROG. : 4+820.00
 DIST.PREC. : 20.00
 DIST.SUCC. : 20.00

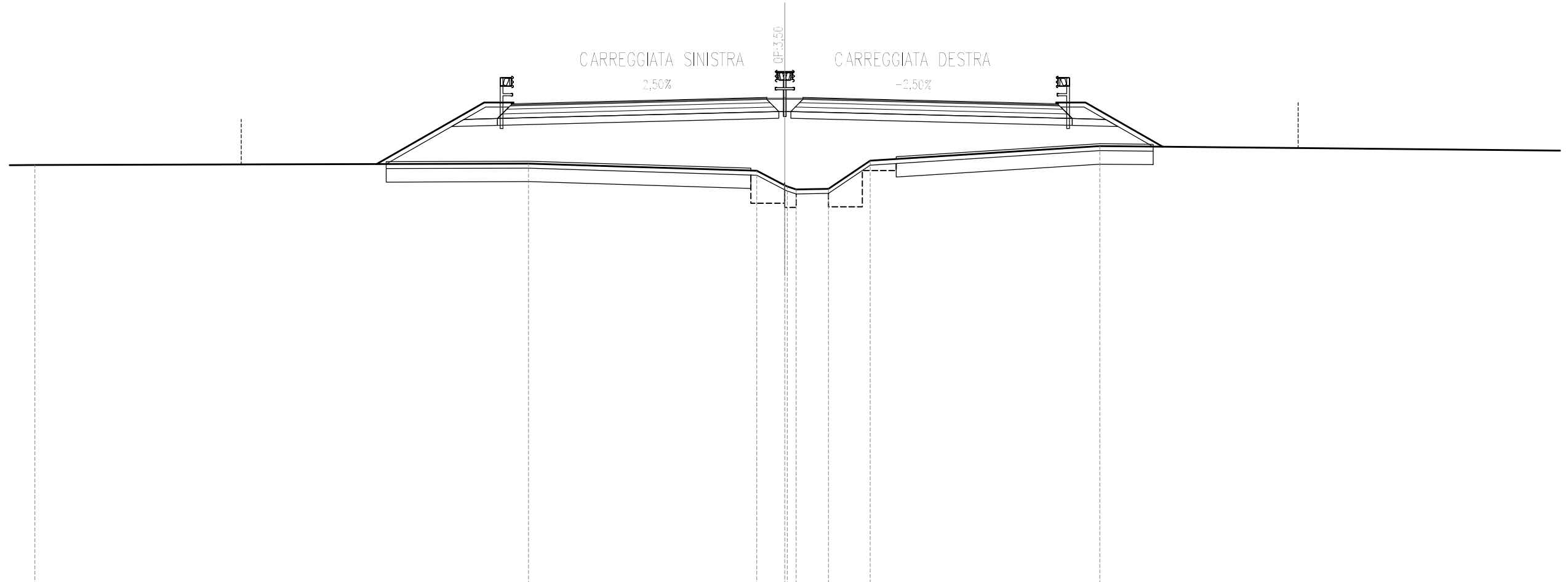


SCALA 1:200

Q.T.RIF. -18.000

QUOTE TERRENO						0.30	0.30	-0.48	-0.54	0.75		1.30		1.25
DIST.PARZIALI TERRENO	35.42					1.17	1.27	1.96		8.74		16.75		8.33
QUOTE PROGETTO		3.24	3.31	3.41	3.50	3.52	3.50	3.52	3.50	3.41	3.31	3.24		
DIST.PARZIALI PROGETTO		3.00	3.75	3.75	0.70	0.80	0.80	0.70	3.75	3.75	3.00			

SEZIONE N. : 315
 QT. PROGETTO : 3.50
 DIST.PROG. : 4+840.00
 DIST.PREC. : 20.00
 DIST.SUCC. : 20.00

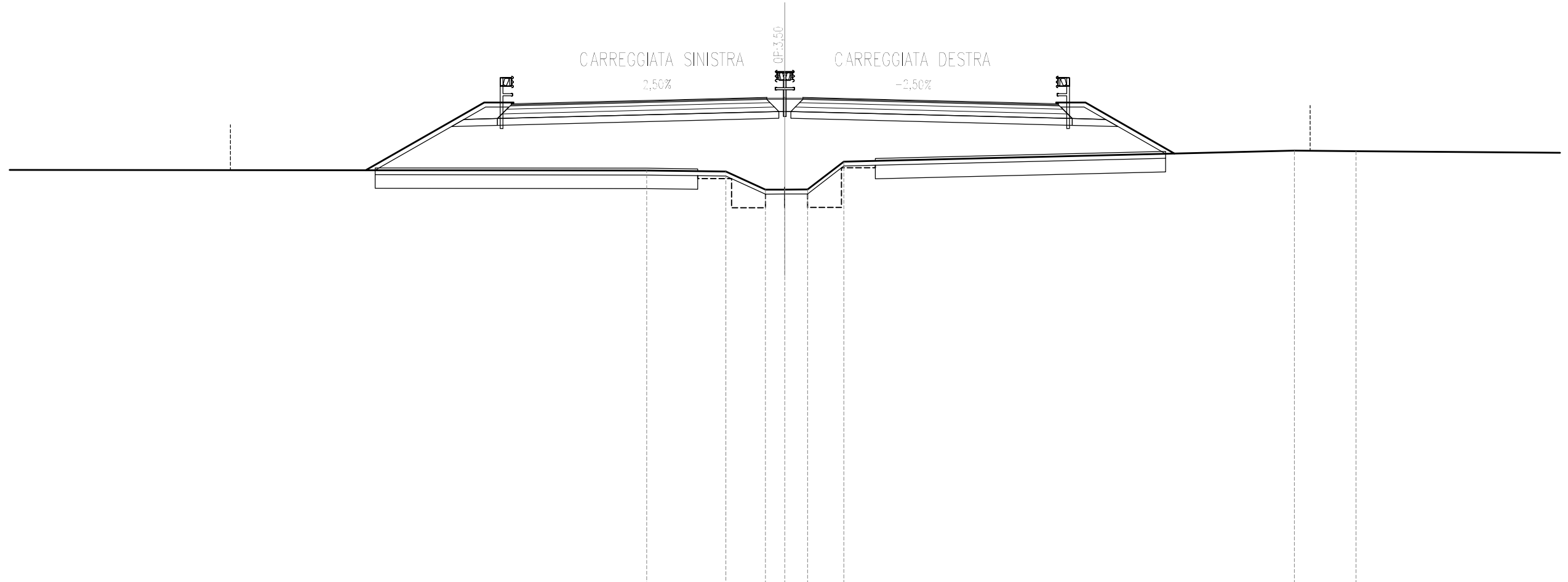


SCALA 1:200

Q.T.RIF. -18.000

QUOTE TERRENO	0.52					0.28	-0.37	-0.43	-0.55	-0.52	0.72			1.36
DIST.PARZIALI TERRENO		21.84			10.10	1.24	1.43	1.85			10.16			20.47
QUOTE PROGETTO			3.24	3.31	3.41	3.50	3.52	3.50	3.52	3.50	3.41	3.31	3.24	
DIST.PARZIALI PROGETTO			3.00	3.75	3.75	0.70	0.80	0.80	0.70	3.75	3.75	3.00		

SEZIONE N. : 316
 QT. PROGETTO : 3.50
 DIST.PROG. : 4+860.00
 DIST.PREC. : 20.00
 DIST.SUCC. : 20.00

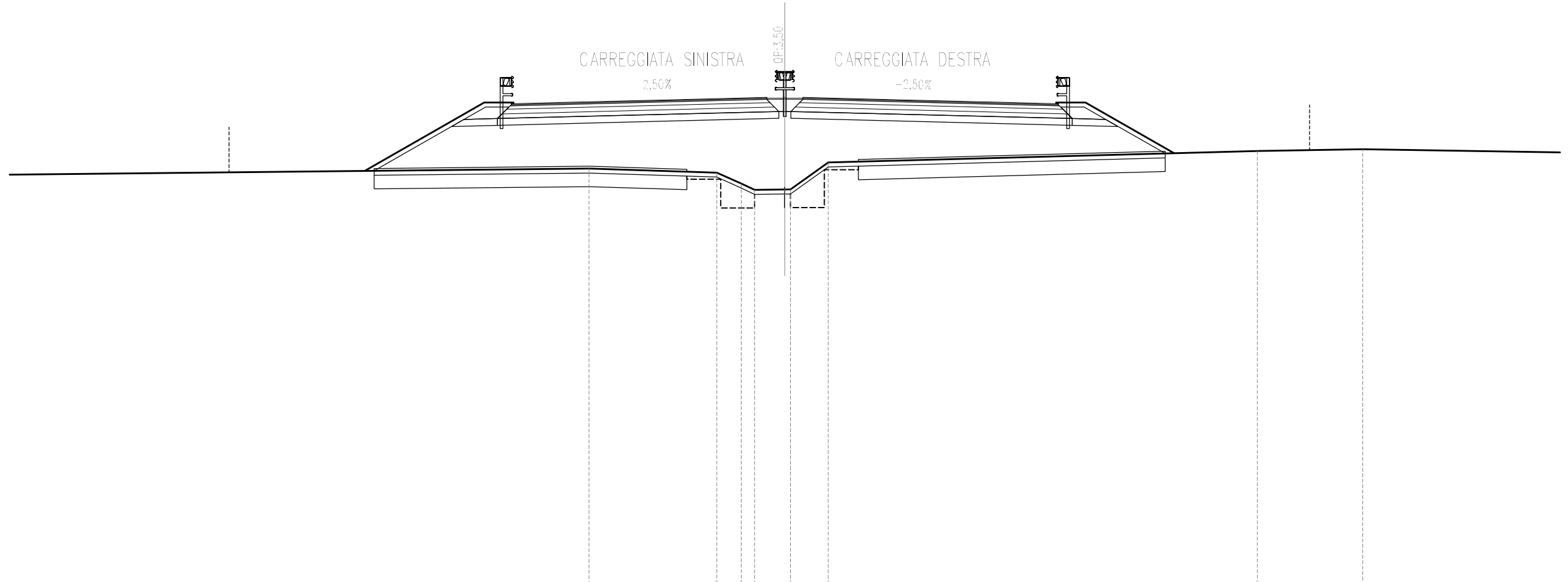


SCALA 1:200

QT.RIF. -18.000

QUOTE TERRENO				0.29	0.24	-0.57	-0.56	-0.55	0.68			1.16	1.14	
DIST.PARZIALI TERRENO	34.47			3.50	1.75	0.86	1.01	1.60		19.94		2.73		12.27
QUOTE PROGETTO		3.24	3.31	3.41	3.50	3.52	3.50	3.52	3.50	3.41	3.31	3.24		
DIST.PARZIALI PROGETTO		3.00	3.75	3.75	0.70	0.80	0.80	0.70	3.75	3.75	3.00			

SEZIONE N. : 317
 QT. PROGETTO : 3.50
 DIST.PROG. : 4+880.00
 DIST.PREC. : 20.00
 DIST.SUCC. : 20.00

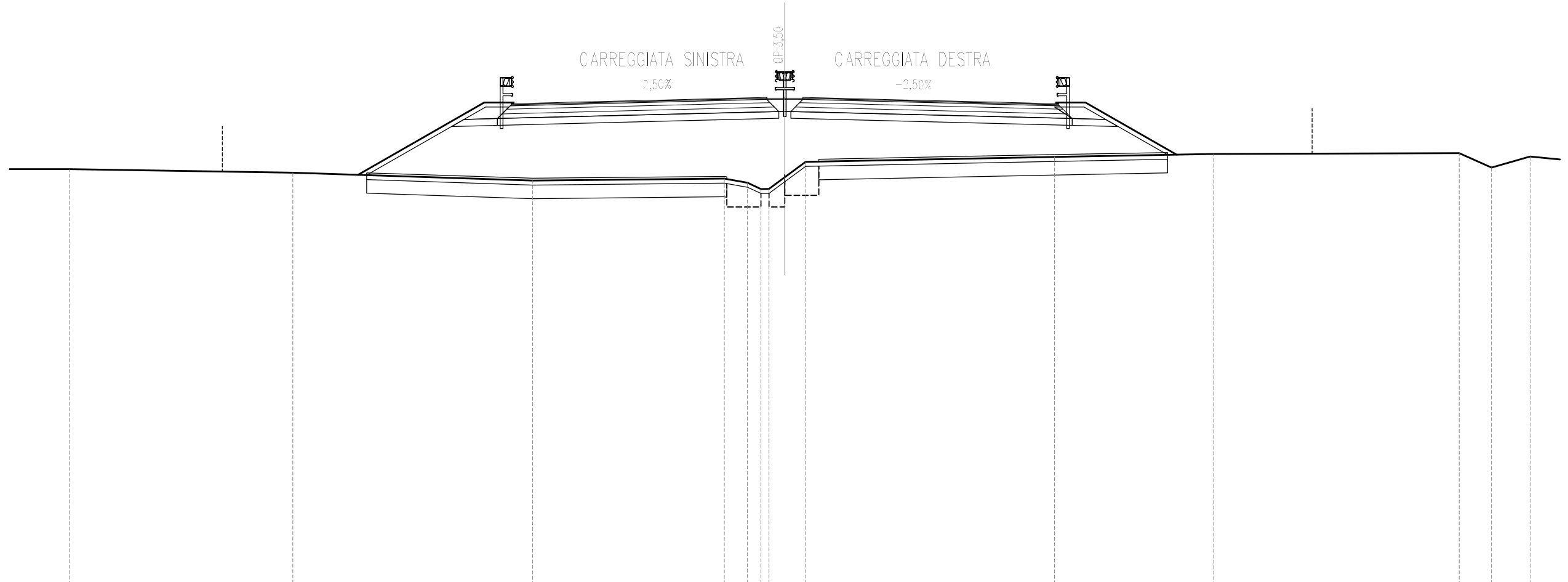


SCALA 1:200

Q.T.RIF. -18.000

QUOTE TERRENO			0.37		0.19	-0.29	-0.57	-0.55	0.64			1.15		1.22	
DIST.PARZIALI TERRENO	26.17			5.65	1.08	0.59	1.34	1.67		18.99		4.66		11.22	
QUOTE PROGETTO		3.24	3.31	3.41		3.50	3.52	3.50	3.52	3.50	3.41	3.31		3.24	
DIST.PARZIALI PROGETTO		3.00	3.75	3.75		0.70	0.80	0.80	0.70	3.75	3.75	3.00			

SEZIONE N. : 318
 QT. PROGETTO : 3.50
 DIST.PROG. : 4+900.00
 DIST.PREC. : 20.00
 DIST.SUCC. : 20.00

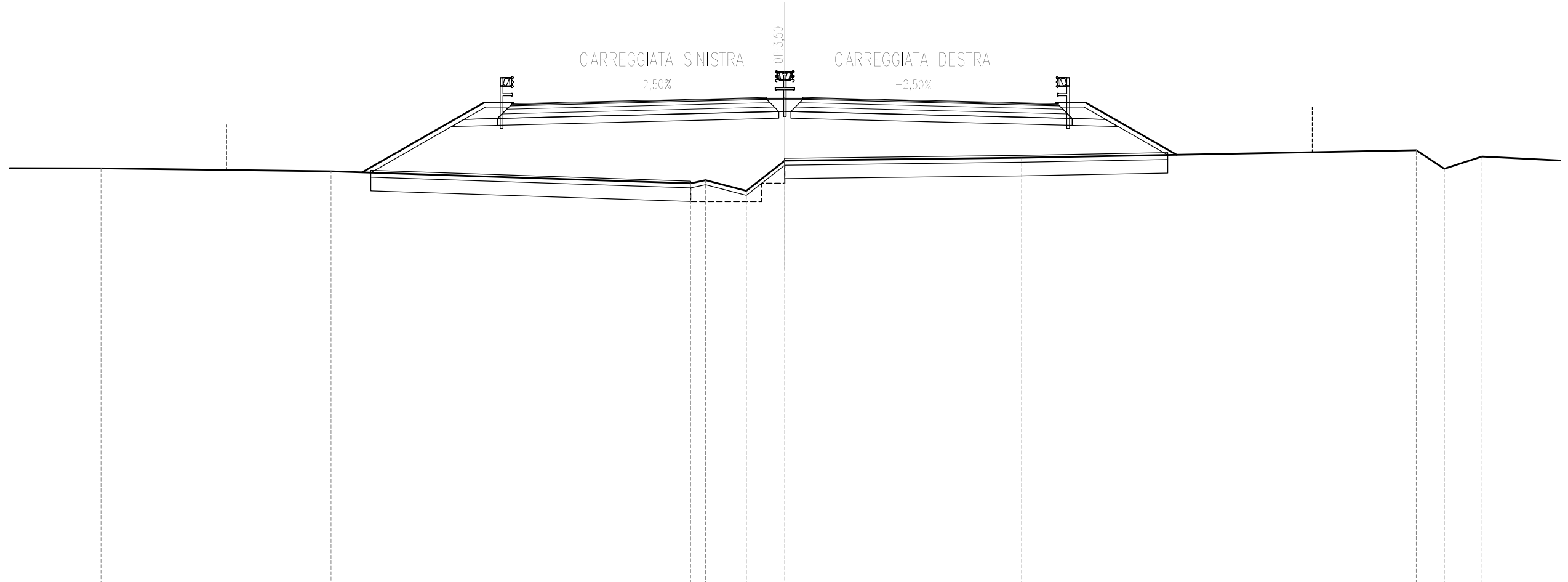


SCALA 1:200

Q.T.RIF. -18.000

QUOTE TERRENO	0.35	0.19	-0.16	-0.08	-0.25	-0.53	-0.53	-0.01	0.67	0.89	1.01	1.05	0.41	0.90
DIST.PARZIALI TERRENO	9.88	10.62	8.48	1.03	0.59	0.70	0.92	3.75	11.02	7.05	10.86	1.42	1.71	2.31
QUOTE PROGETTO			3.24	3.31	3.41	3.50	3.52	3.50	3.52	3.50	3.41	3.31	3.24	
DIST.PARZIALI PROGETTO			3.00	3.75	3.75	0.70	0.80	0.80	0.70	3.75	3.75	3.00		

SEZIONE N. : 319
 QT. PROGETTO : 3.50
 DIST.PROG. : 4+920.00
 DIST.PREC. : 20.00
 DIST.SUCC. : 20.00

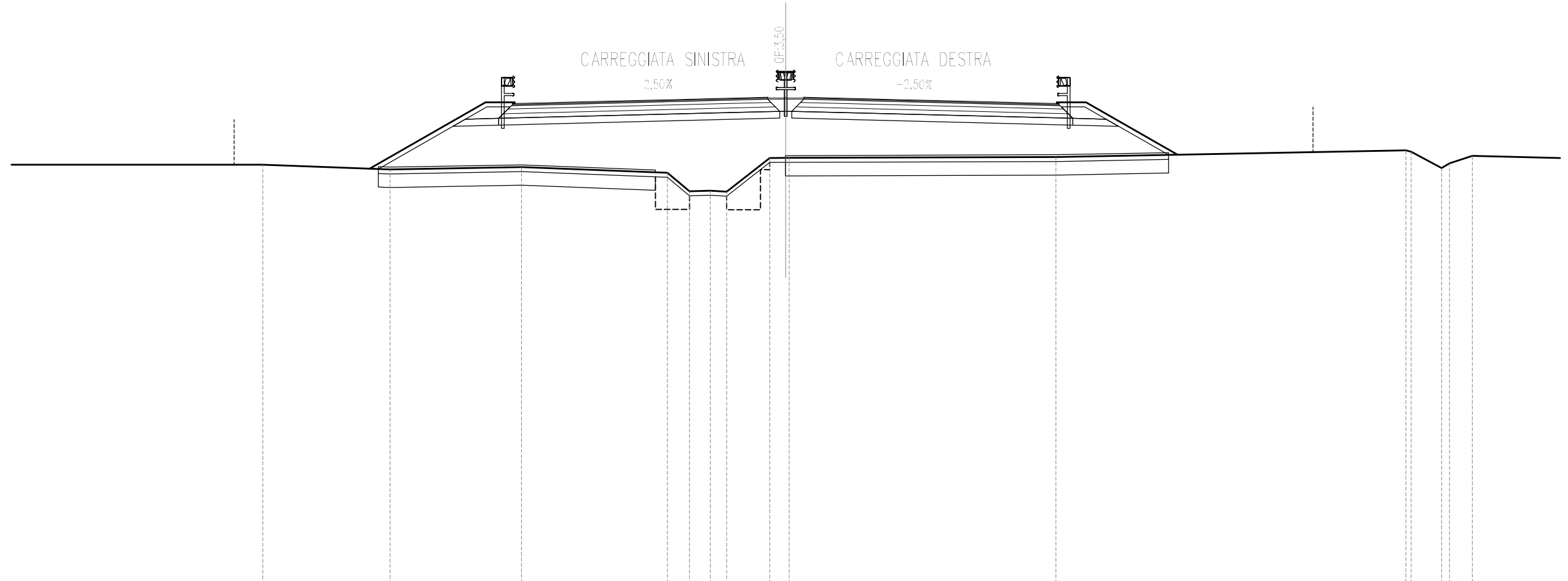


SCALA 1:200

QT.RIF. -18.000

QUOTE TERRENO	0.38		0.25					-0.28	-0.15	-0.62	0.72			0.85				1.18	0.36	0.90	
DIST.PARZIALI TERRENO		10.18			15.90			0.66	1.80	1.70			10.48			17.47			1.23	1.68	6.25
QUOTE PROGETTO					3.24	3.31	3.41			3.50	3.52	3.50	3.52	3.50		3.41	3.31	3.24			
DIST.PARZIALI PROGETTO					3.00	3.75	3.75			0.70	0.80	0.80	0.70	3.75	3.75	3.00					

SEZIONE N. : 320
 QT. PROGETTO : 3.50
 DIST.PROG. : 4+940.00
 DIST.PREC. : 20.00
 DIST.SUCC. : 20.00

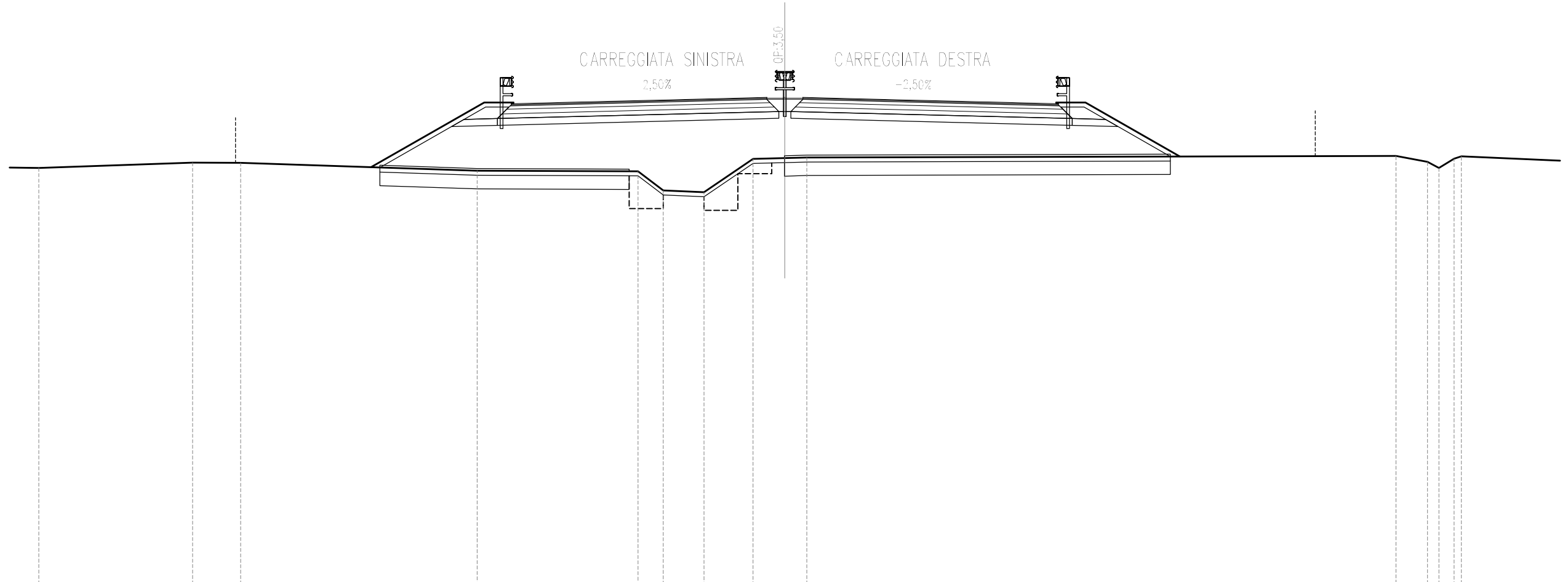


SCALA 1:200

QT.RIF. -18.000

QUOTE TERRENO		0.52	0.32	0.42	0.17	-0.65	-0.62	-0.67	0.83	0.83	0.87	1.16	1.11	0.38	0.59	0.92
DIST.PARZIALI TERRENO	18.71		5.64	5.82	6.47	0.97	0.92	0.73	1.90	0.71	11.82	15.50	1.35	1.01		
QUOTE PROGETTO				3.24	3.31	3.41	3.50	3.52	3.50	3.52	3.50	3.41	3.31	3.24		
DIST.PARZIALI PROGETTO				3.00	3.75	3.75	0.70	0.80	0.80	0.70	3.75	3.75	3.00			

SEZIONE N. : 321
 QT. PROGETTO : 3.50
 DIST.PROG. : 4+960.00
 DIST.PREC. : 20.00
 DIST.SUCC. : 20.00

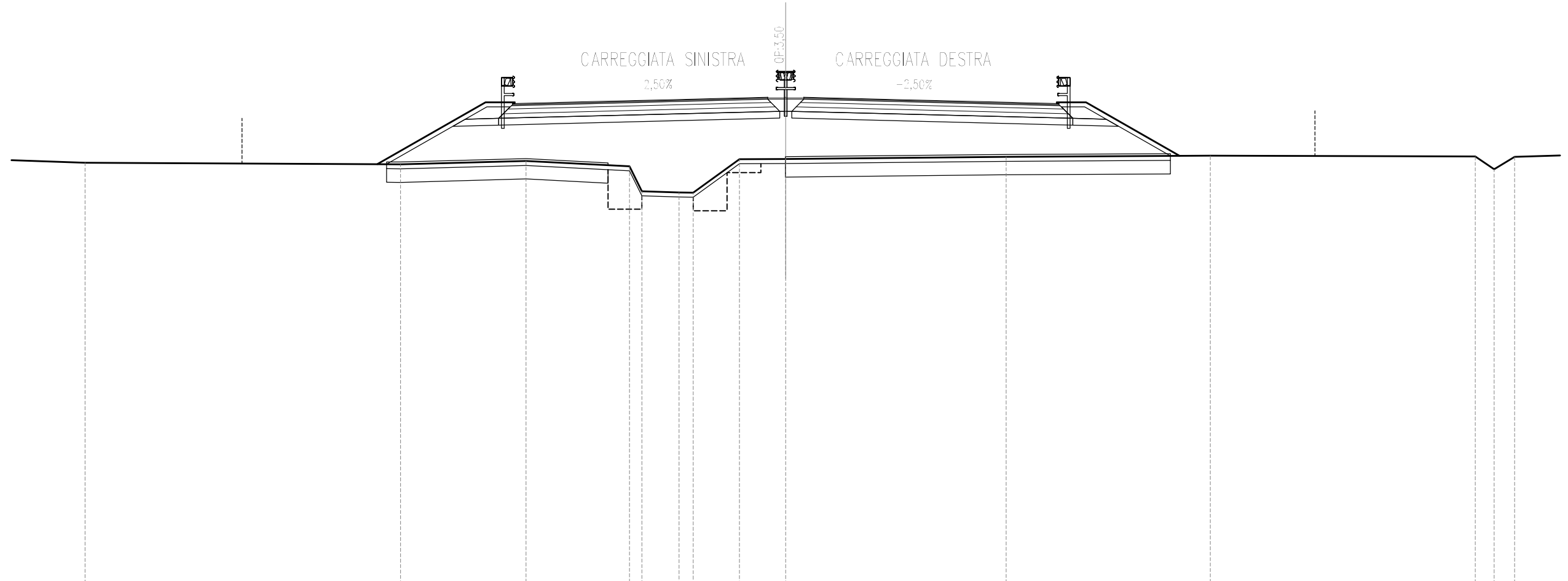


SCALA 1:200

QT.RIF. -18.000

QUOTE TERRENO	0.39	0.63	0.62		0.27	0.24	-0.60	-0.67	0.80	0.83	0.86			0.93	0.67	0.40	0.80	1.91
DIST.PARZIALI TERRENO		6.81	2.13	10.46		7.12	1.11	1.81	2.17	1.41	0.98	26.07		1.39	0.50	0.67	0.80	4.76
QUOTE PROGETTO					3.24	3.31	3.41		3.50	3.52	3.50	3.52	3.50		3.41	3.31	3.24	
DIST.PARZIALI PROGETTO					3.00	3.75	3.75		0.70	0.80	0.80	0.70	3.75	3.75	3.00			

SEZIONE N. : 322
 QT. PROGETTO : 3.50
 DIST.PROG. : 4+980.00
 DIST.PREC. : 20.00
 DIST.SUCC. : 20.00

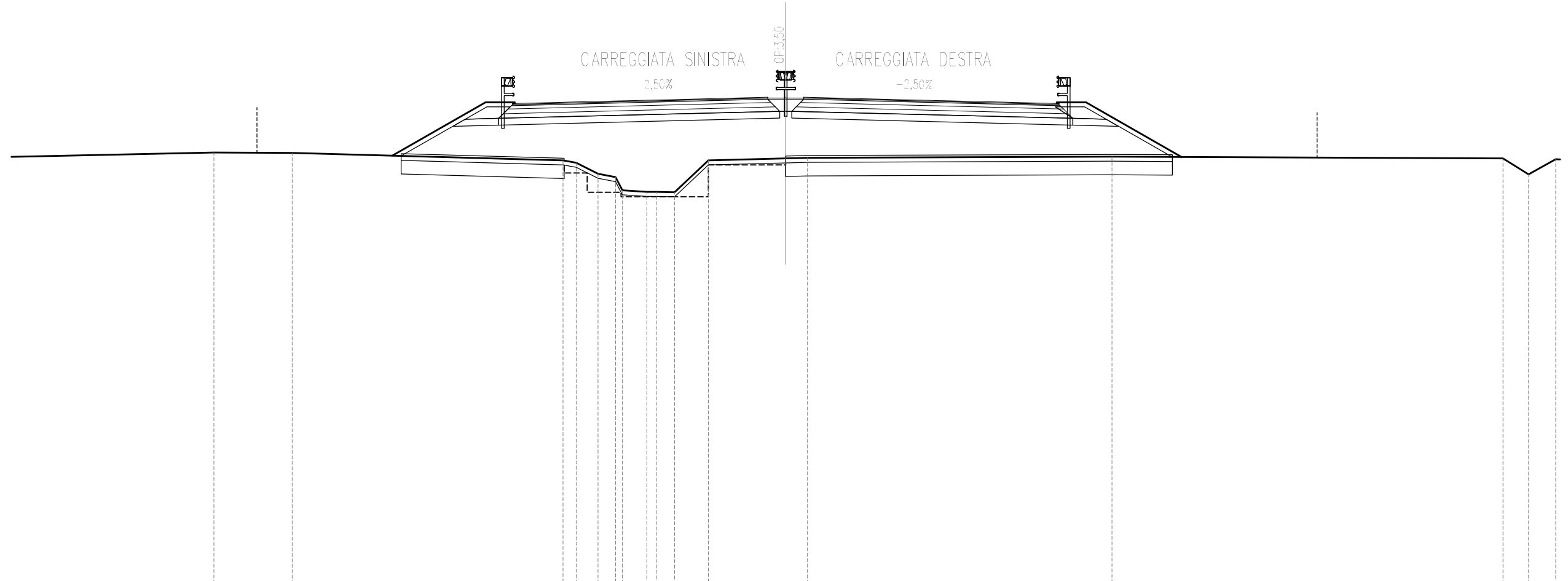


SCALA 1:200

Q.T.RIF. -18.000

QUOTE TERRENO	0.62		0.55	0.70	0.46	0.65	0.70	0.71	0.77	0.78		0.88		0.92		0.89	0.33	0.88
DIST.PARZIALI TERRENO	3.56	13.98	5.56	4.58	0.55	1.65	0.63	2.05	2.05	9.77	9.04	11.74	0.83	0.91	2.80			
QUOTE PROGETTO			3.24	3.31	3.41	3.50	3.52	3.50	3.52	3.50	3.41	3.31	3.24					
DIST.PARZIALI PROGETTO			3.00	3.75	3.75	0.70	0.80	0.80	0.70	3.75	3.75	3.00						

SEZIONE N. : 323
 QT. PROGETTO : 3.50
 DIST.PROG. : 5+000.00
 DIST.PREC. : 20.00
 DIST.SUCC. : 20.00

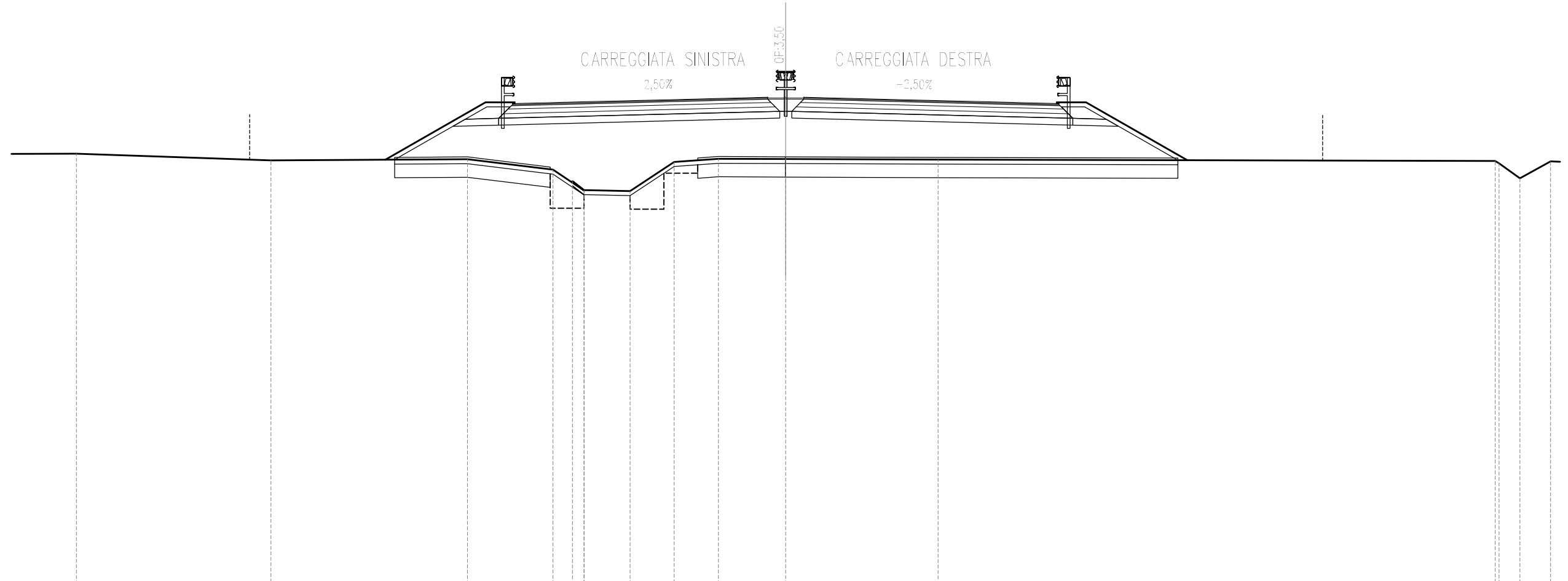


SCALA 1:200

QT.RIF. -18.000

QUOTE TERRENO		1.07	1.05		0.72	0.61	0.12	-0.02	-0.61	-0.68	-0.70	0.72	0.81	0.83		0.88		0.80	0.10	
DIST.PARZIALI TERRENO	9.19	3.47		11.99	0.59	0.97	0.78	1.08	0.80	1.50	3.43	0.96		13.49		17.32		1.13	1.20	
QUOTE PROGETTO					3.24	3.31			3.41		3.50	3.52	3.50	3.52	3.50			3.41	3.31	3.24
DIST.PARZIALI PROGETTO					3.00	3.75			3.75		0.70	0.80	0.80	0.70	3.75	3.75	3.00			

SEZIONE N. : 325
 QT. PROGETTO : 3.50
 DIST.PROG. : 5+040.00
 DIST.PREC. : 20.00
 DIST.SUCC. : 20.00

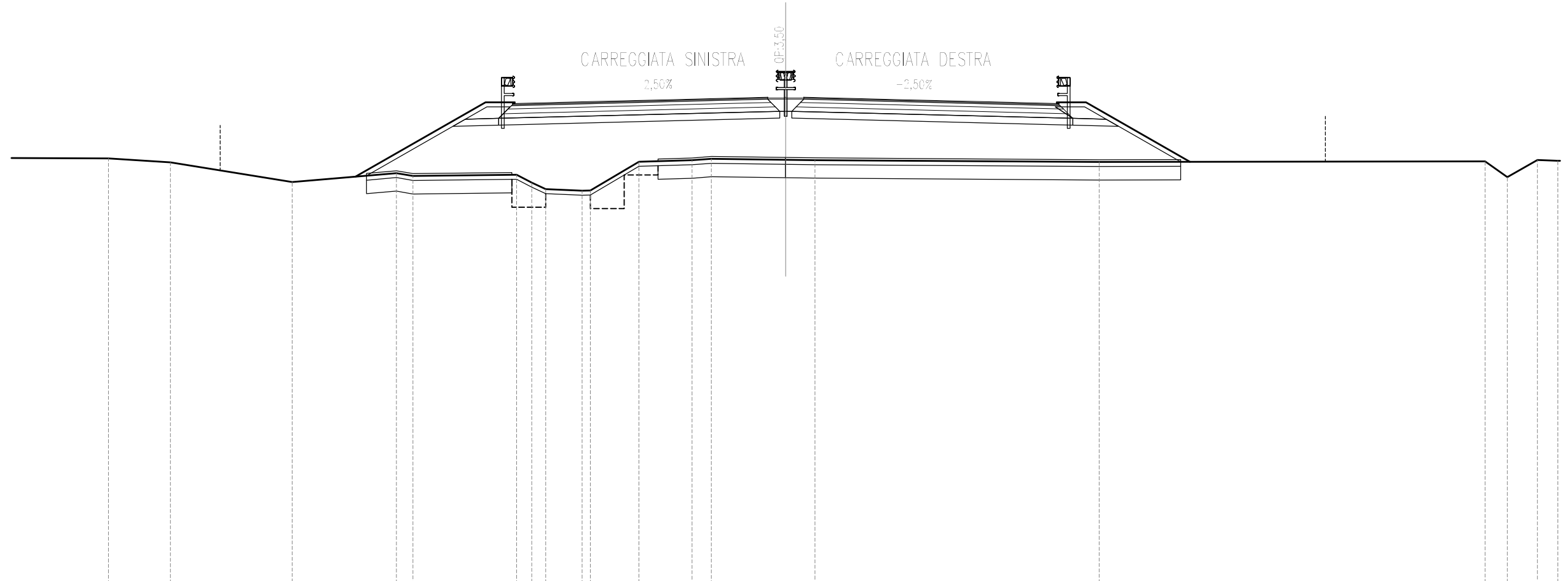


SCALA 1:200

Q.T.RIF. -18.000

QUOTE TERRENO	1.02	0.72	0.77	0.31	0.21	-0.62	-0.60	-0.64	0.65	0.79	0.78	0.75	0.69	0.59	0.67
DIST.PARZIALI TERRENO	8.62	8.71	3.79	0.87	0.51	2.04	1.95	1.96	2.98	6.75	24.68	0.92	1.36		
QUOTE PROGETTO				3.24	3.31	3.41	3.50	3.52	3.50	3.52	3.50	3.41	3.31	3.24	
DIST.PARZIALI PROGETTO				3.00	3.75	3.75	0.70	0.80	0.80	0.70	3.75	3.75	3.00		

SEZIONE N. : 327
 QT. PROGETTO : 3.50
 DIST.PROG. : 5+080.00
 DIST.PREC. : 20.00
 DIST.SUCC. : 20.00

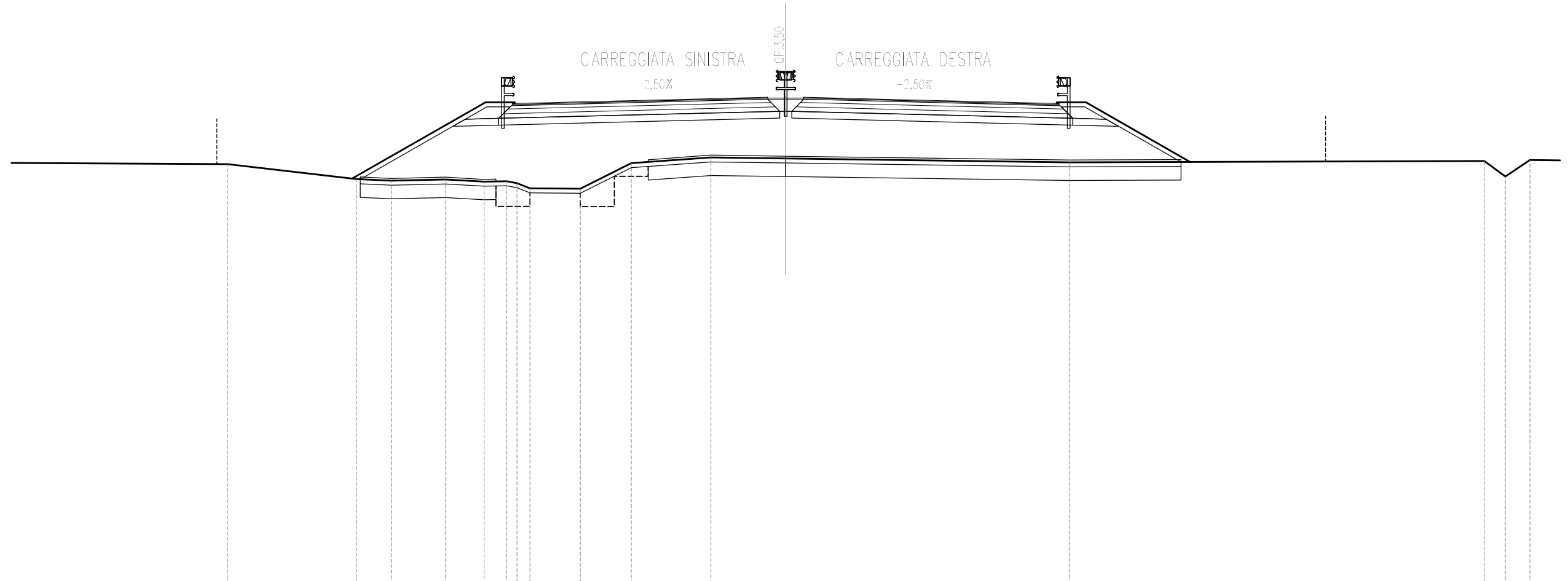


SCALA 1:200

Q.T.RIF. -18.000

QUOTE TERRENO	0.81	0.63	-0.24	0.16	0.03	0.08	-0.26	-0.56	-0.62	-0.61	0.66	0.72	0.79	0.75	0.73	0.65	0.68	-0.02	0.74
DIST.PARZIALI TERRENO	2.75	5.40	4.62	0.73	4.59	0.67	0.62	1.61	2.16	2.35	0.85	3.30	1.30	12.59	17.09	0.99	1.33	0.90	
QUOTE PROGETTO				3.24	3.31	3.41	3.50	3.52	3.50	3.52	3.50	3.41	3.31	3.24					
DIST.PARZIALI PROGETTO				3.00	3.75	3.75	0.70	0.80	0.80	0.70	3.75	3.75	3.00						

SEZIONE N. : 328
 QT. PROGETTO : 3.50
 DIST.PROG. : 5+100.00
 DIST.PREC. : 20.00
 DIST.SUCC. : 20.00

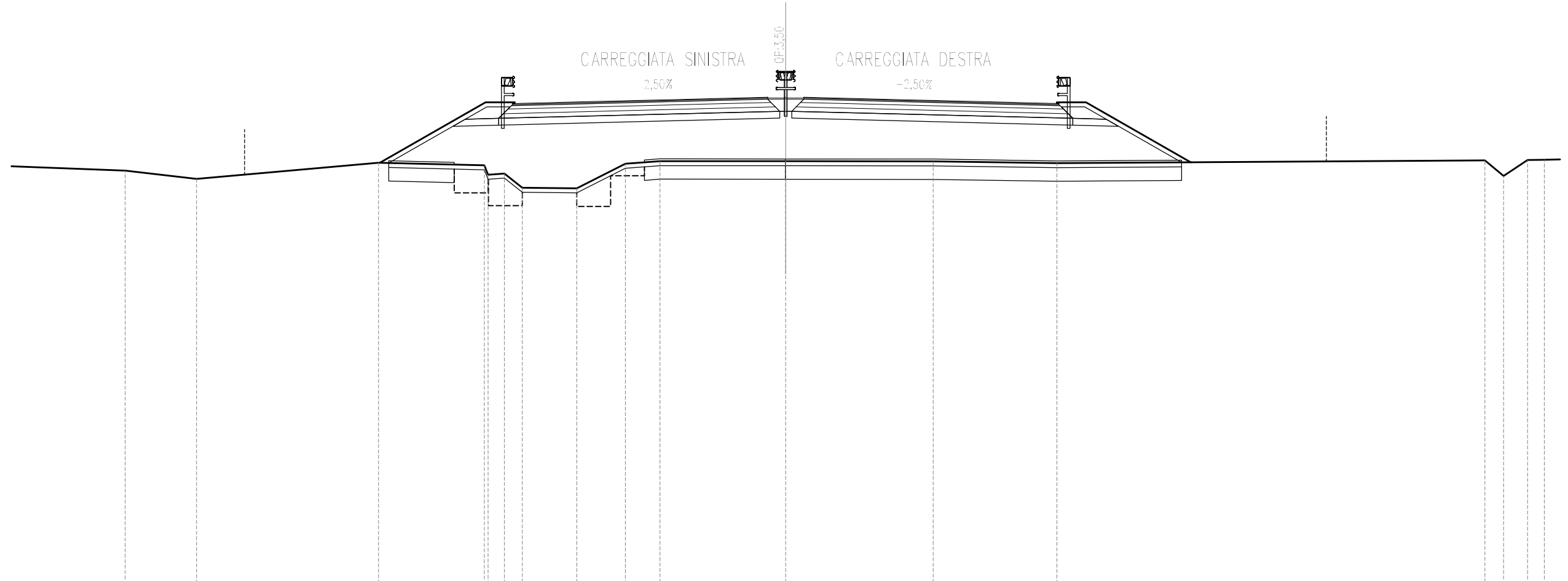


SCALA 1:200

QT.RIF. -18.000

QUOTE TERRENO		0.55		-0.11	-0.18	-0.13	-0.22	-0.20	-0.30	-0.52	-0.53	0.59	0.85	0.81		0.63			0.69	0.01	0.74	
DIST.PARZIALI TERRENO		5.72		1.54	2.40	1.71	1.00	0.57	2.24	2.26	3.52	3.32		12.56		18.39			0.93	1.09	2.31	
QUOTE PROGETTO							3.24		3.31		3.41		3.50	3.52	3.50	3.52	3.50		3.41		3.31	3.24
DIST.PARZIALI PROGETTO							3.00		3.75		3.75		0.70	0.80	0.80	0.70	3.75	3.75	3.00			

SEZIONE N. : 329
 QT. PROGETTO : 3.50
 DIST.PROG. : 5+120.00
 DIST.PREC. : 20.00
 DIST.SUCC. : 20.00

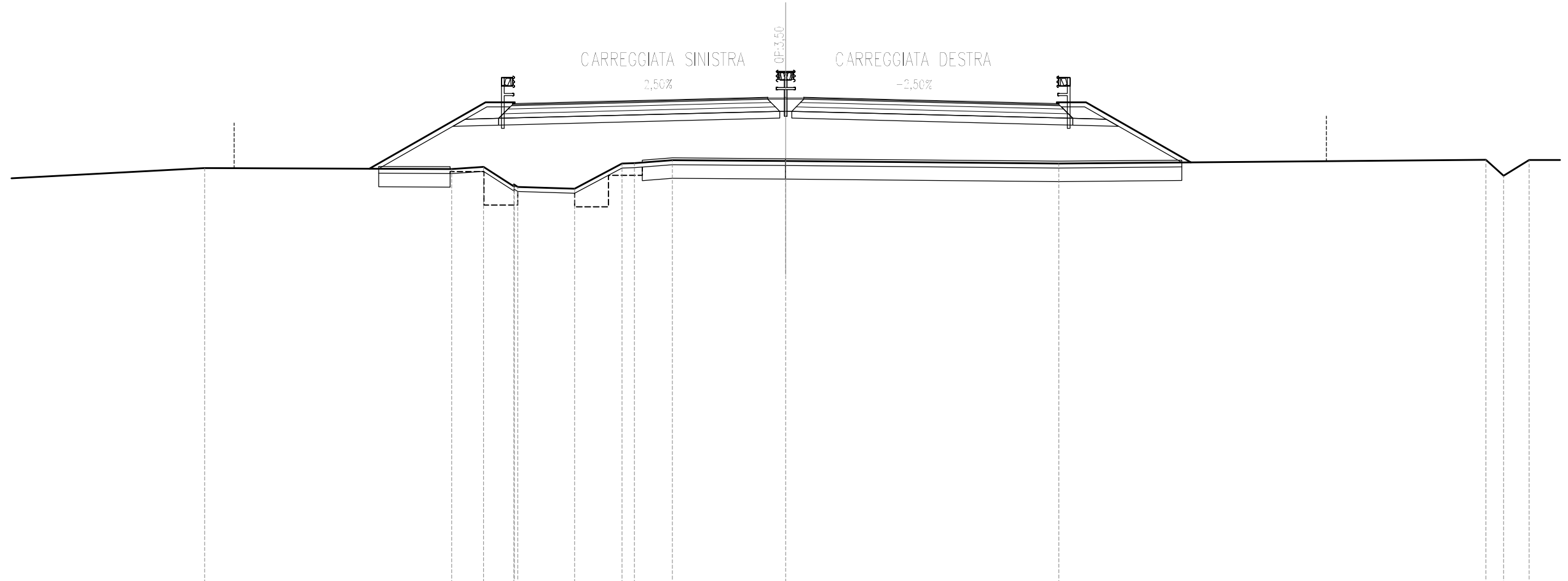


SCALA 1:200

Q.T.RIF. -18.000

QUOTE TERRENO	0.26	-0.10		0.62	0.50	0.08	0.13	-0.49	-0.52	0.57	0.69		0.68		0.68		0.59			0.72	0.03	0.74	0.74
DIST.PARZIALI TERRENO	3.16		8.05	4.69	0.73	0.79	2.41	2.15	1.53	5.57		6.53		5.48		18.95			0.83	1.06	0.75	0.75	
QUOTE PROGETTO					3.24			3.31		3.41			3.50	3.52	3.50	3.52	3.50		3.41		3.31		3.24
DIST.PARZIALI PROGETTO							3.00	3.75		3.75		3.75	0.70	0.80	0.80	0.70	3.75	3.75		3.00			

SEZIONE N. : 330
 QT. PROGETTO : 3.50
 DIST.PROG. : 5+140.00
 DIST.PREC. : 20.00
 DIST.SUCC. : 20.00

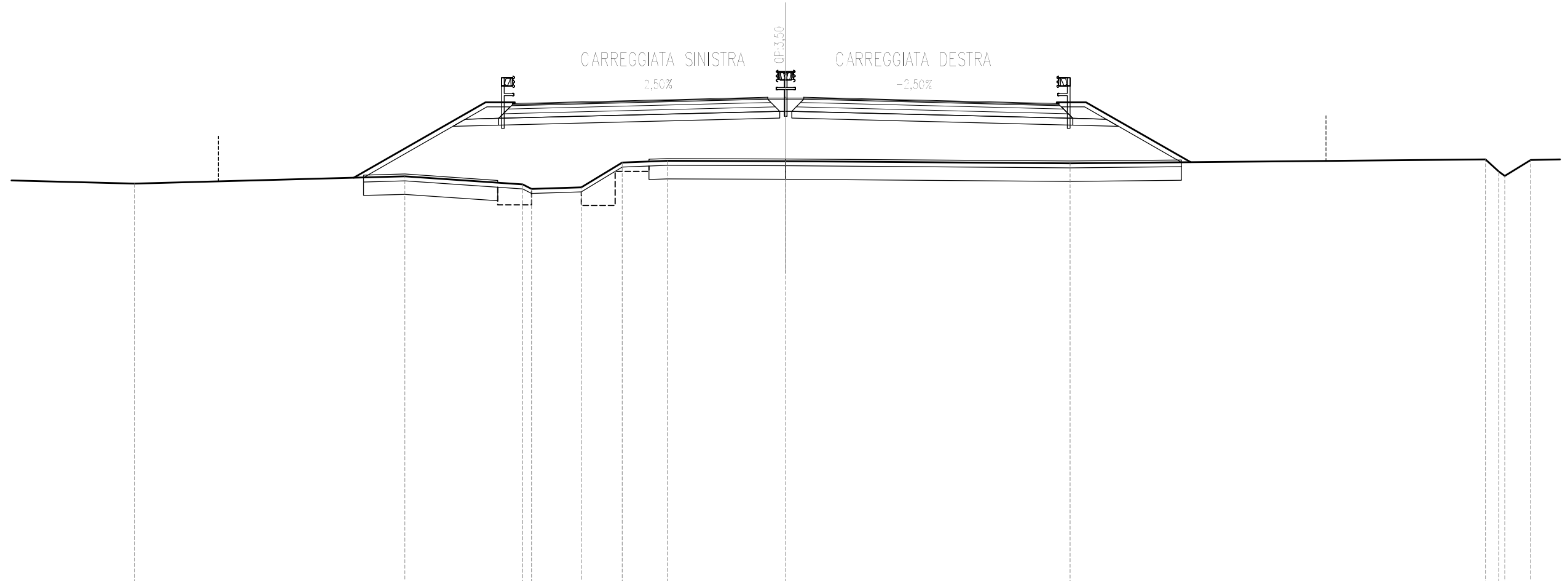


SCALA 1:200

QT.RIF. -18.000

QUOTE TERRENO		0.38		0.34	0.43	-0.35	-0.45	-0.46	-0.54	0.58	0.60	0.73		0.69		0.58		0.74	0.04	0.73
DIST.PARZIALI TERRENO	9.86		10.95	1.41	1.34	2.51	2.10	0.55	1.67	5.03			12.09		18.92			0.78	1.13	3.55
QUOTE PROGETTO				3.24		3.31		3.41		3.50	3.52	3.50	3.52	3.50		3.41		3.31		3.24
DIST.PARZIALI PROGETTO						3.00		3.75		3.75		0.70	0.80	0.80	0.70	3.75		3.75		3.00

SEZIONE N. : 331
 QT. PROGETTO : 3.50
 DIST.PROG. : 5+160.00
 DIST.PREC. : 20.00
 DIST.SUCC. : 20.00

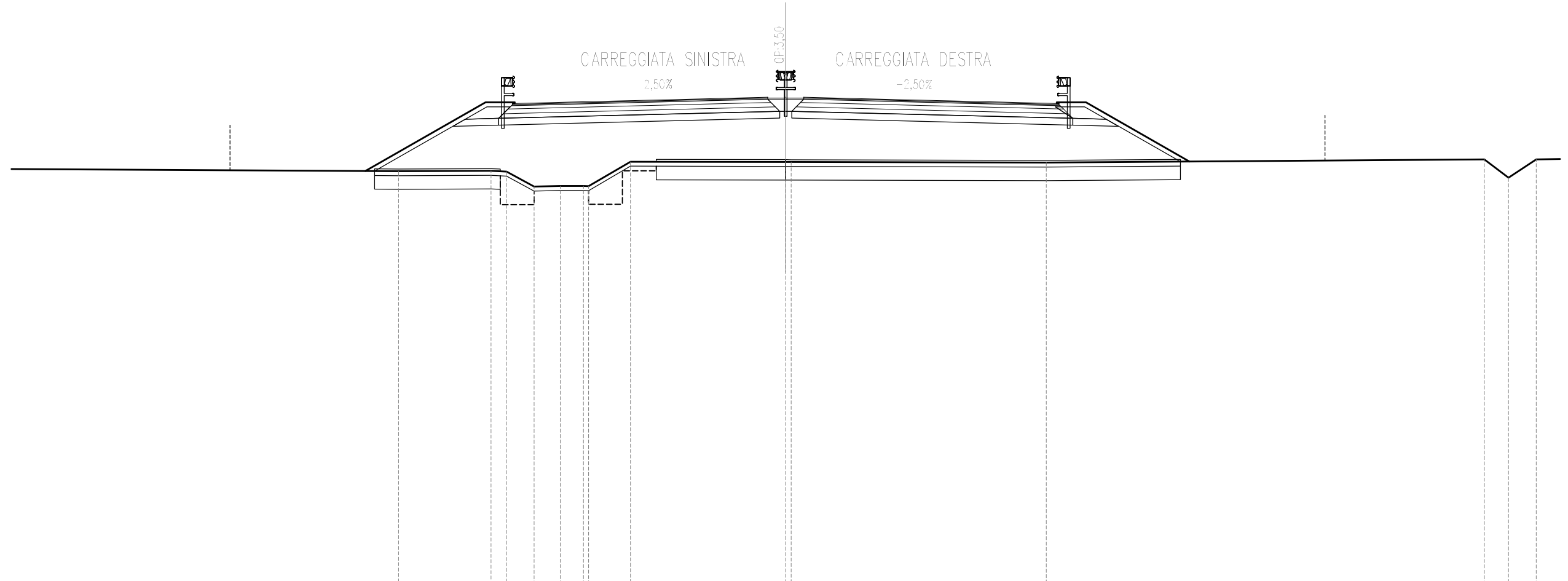


SCALA 1:200

Q.T.RIF. -18.000

QUOTE TERRENO		-0.31		0.01		-0.34	-0.55	-0.48	0.63	0.70		0.68		0.59				0.76	0.22	0.03	0.73	
DIST.PARZIALI TERRENO	8.08		11.98		5.22		2.20	1.82	1.99	5.25		12.60		18.40				0.59	1.15			
QUOTE PROGETTO						3.24		3.31		3.41		3.50	3.52	3.50	3.52	3.50		3.41		3.31		3.24
DIST.PARZIALI PROGETTO							3.00		3.75		3.75	0.70	0.80	0.80	0.70		3.75		3.75		3.00	

SEZIONE N. : 332
 QT. PROGETTO : 3.50
 DIST.PROG. : 5+180.00
 DIST.PREC. : 20.00
 DIST.SUCC. : 20.00

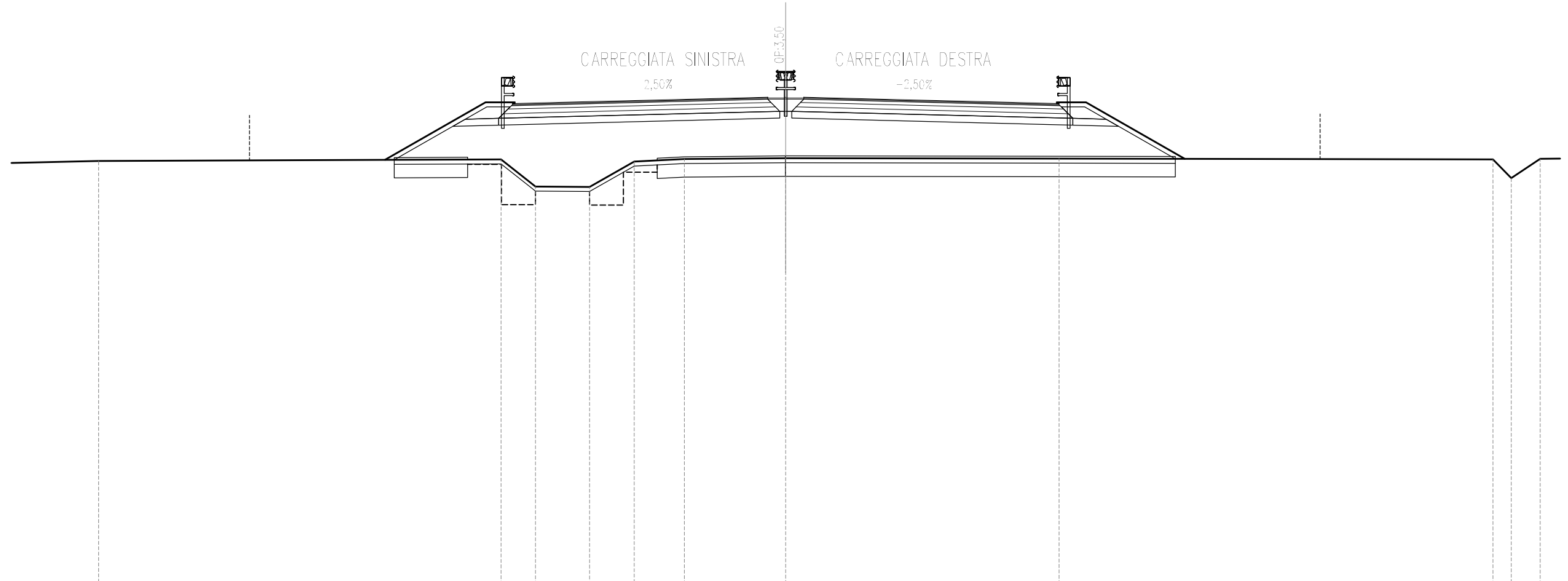


SCALA 1:200

Q.T.RIF. -18.000

QUOTE TERRENO		0.24	0.26	0.22	-0.44	-0.42	-0.42	-0.42	0.66	0.65	0.65	0.62	0.77	-0.05	0.76
DIST.PARZIALI TERRENO	22.61	4.09	0.69	1.22	1.16	1.03	1.86	6.88	11.30	19.40	1.08	1.23			
QUOTE PROGETTO			3.24	3.31	3.41	3.50	3.52	3.50	3.52	3.50	3.41	3.31	3.24		
DIST.PARZIALI PROGETTO			3.00	3.75	3.75	0.70	0.80	0.80	0.70	3.75	3.75	3.00			

SEZIONE N. : 333
 QT. PROGETTO : 3.50
 DIST.PROG. : 5+200.00
 DIST.PREC. : 20.00
 DIST.SUCC. : 20.00

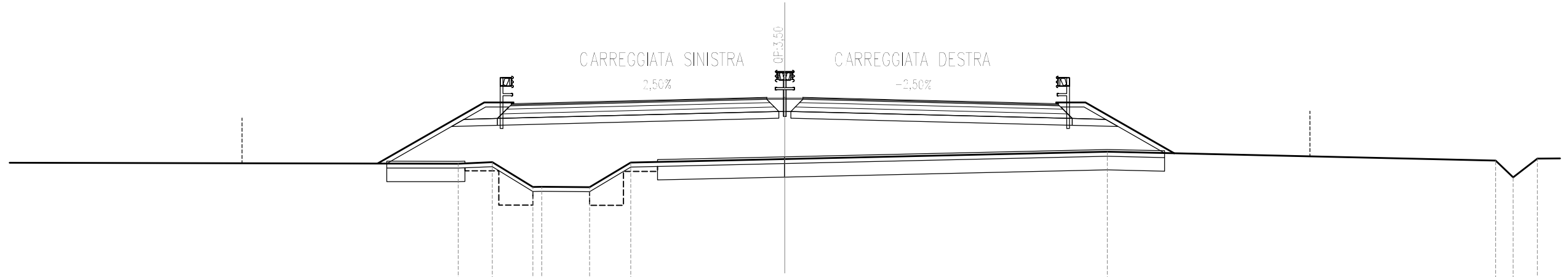


SCALA 1:200

Q.T.RIF. -18.000

QUOTE TERRENO	0.69		0.76	-0.44	-0.46	0.67	0.78	0.82		0.80		0.77	-0.06	0.79	
DIST.PARZIALI TERRENO		17.83	1.52	2.40	1.98	2.22	4.49		12.11		19.23	0.81	1.28		
QUOTE PROGETTO			3.24		3.31		3.41		3.50 3.52 3.50 3.52 3.50		3.41		3.31		3.24
DIST.PARZIALI PROGETTO				3.00		3.75		3.75	0.70 0.80 0.80 0.70		3.75		3.75		3.00

SEZIONE N. : 334
 QT. PROGETTO : 3.50
 DIST.PROG. : 5+220.00
 DIST.PREC. : 20.00
 DIST.SUCC. : 20.00

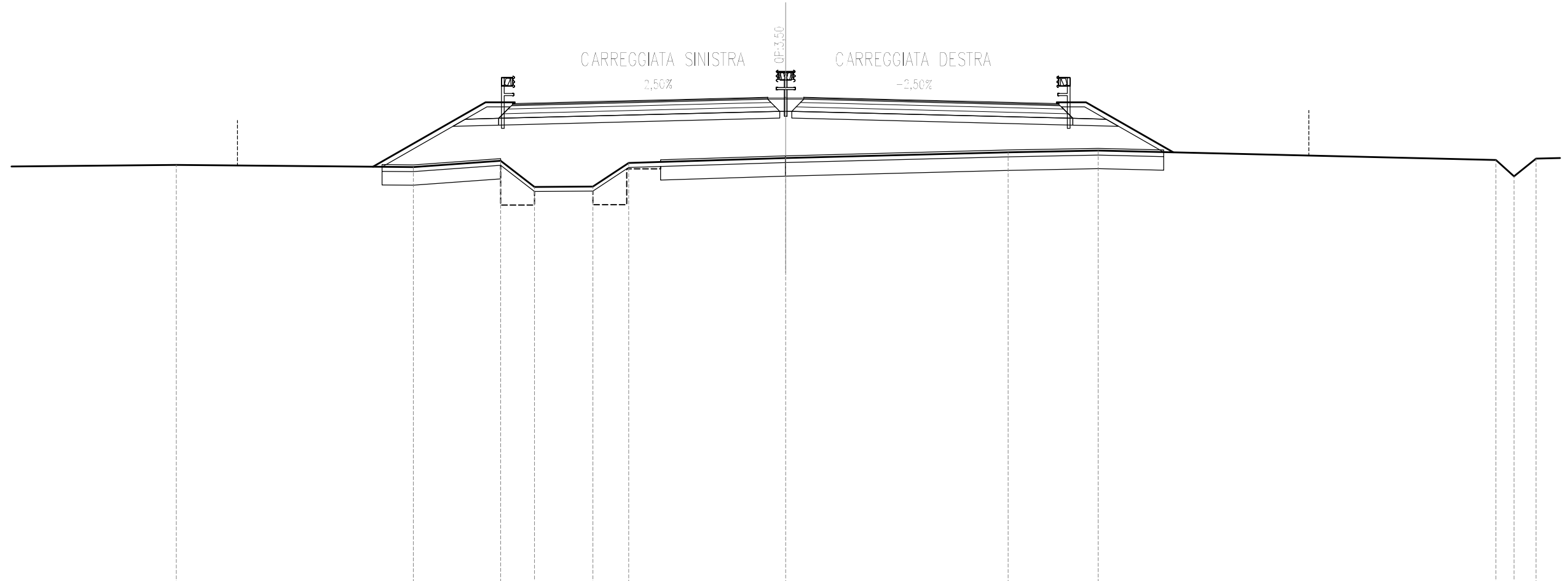


SCALA 1:200

Q.T.RIF. -18.000

QUOTE TERRENO		0.58	0.65	-0.45	-0.44	-0.46	0.63		0.79		1.11		0.72	-0.02	0.80		
DIST.PARZIALI TERRENO	28.48	1.51	1.79	2.12	1.82		6.82			14.26			17.19	0.77	1.08		
QUOTE PROGETTO			3.24		3.31		3.41		3.50	3.52	3.50	3.52	3.50		3.41	3.31	3.24
DIST.PARZIALI PROGETTO				3.00		3.75		3.75	0.70	0.80	0.80	0.70	3.75	3.75	3.00		

SEZIONE N. : 335
 QT. PROGETTO : 3.50
 DIST.PROG. : 5+240.00
 DIST.PREC. : 20.00
 DIST.SUCC. : 20.00

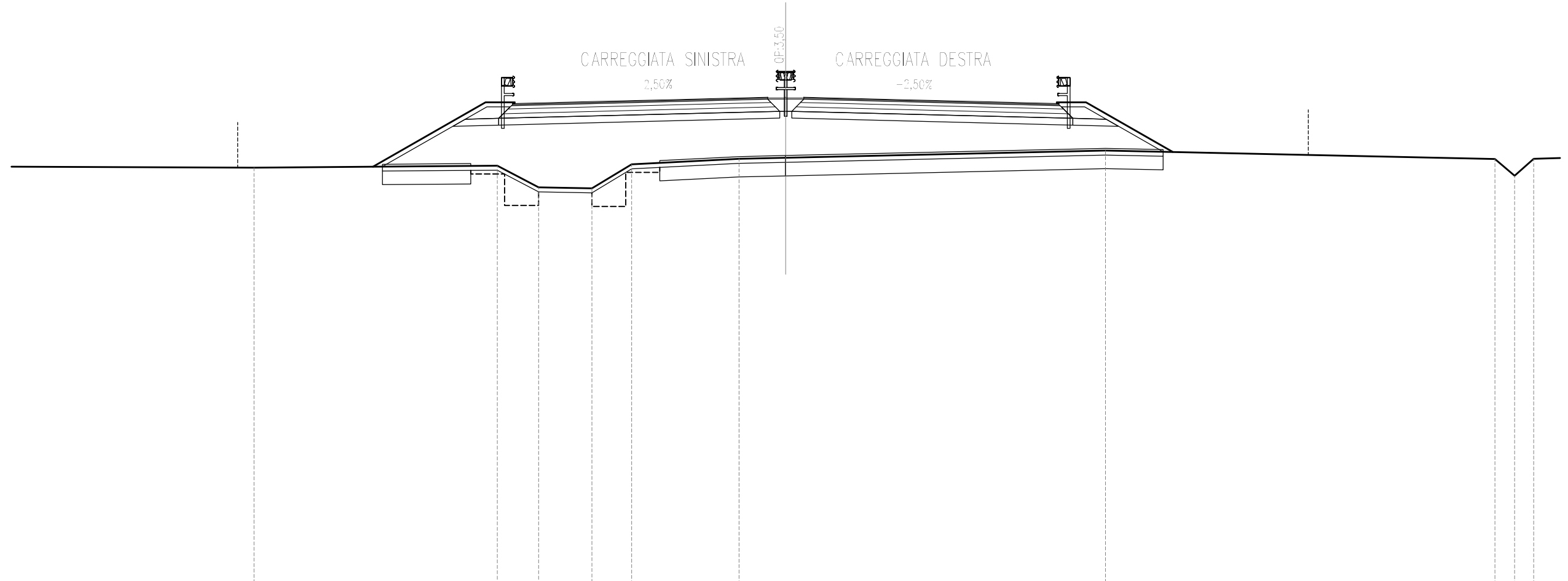


SCALA 1:200

QT.RIF. -18.000

QUOTE TERRENO		0.52		0.42	0.70	-0.46	-0.44	0.61		0.82		1.08	1.15			0.74	0.01	0.80		
DIST.PARZIALI TERRENO	8.96		10.50		3.87	1.50	2.58	1.59		6.96		9.85		3.99		17.62				
QUOTE PROGETTO					3.24		3.31		3.41		3.50	3.52	3.50	3.52	3.50		3.41		3.31	3.24
DIST.PARZIALI PROGETTO						3.00		3.75		3.75	0.70	0.80	0.80	0.70		3.75		3.75		3.00

SEZIONE N. : 336
 QT. PROGETTO : 3.50
 DIST.PROG. : 5+260.00
 DIST.PREC. : 20.00
 DIST.SUCC. : 20.00

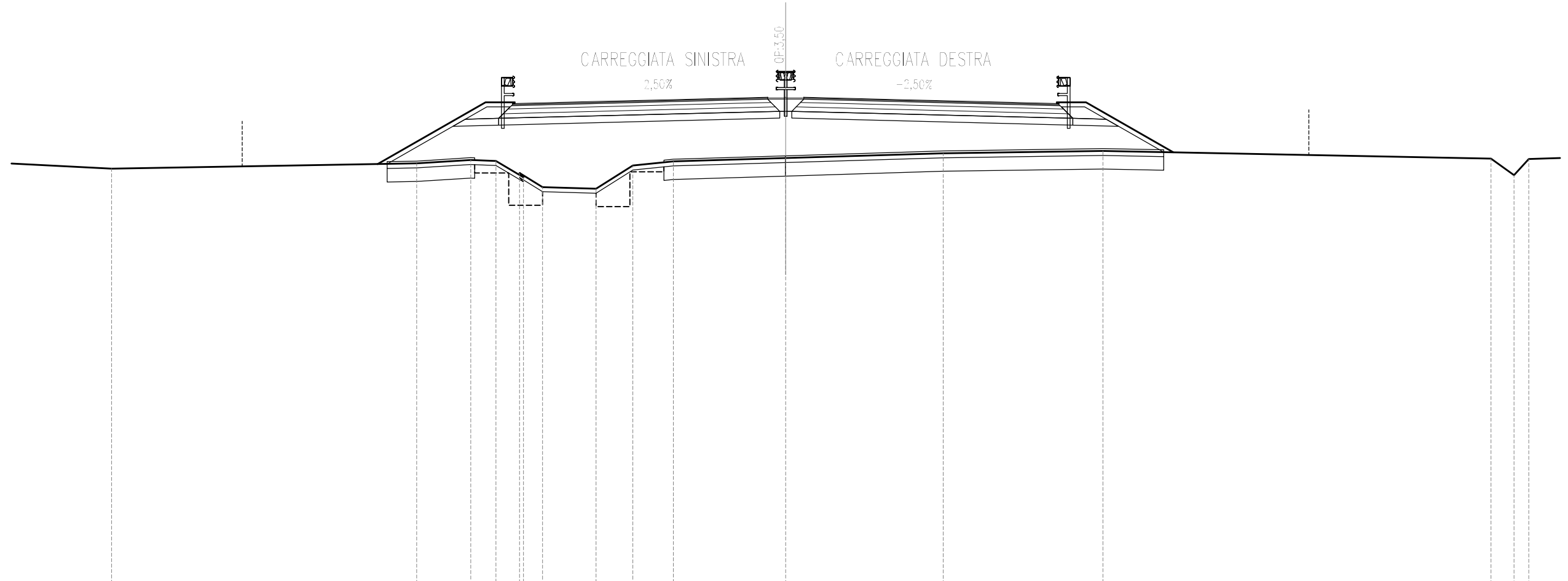


SCALA 1:200

QT.RIF. -18.000

QUOTE TERRENO		0.40		0.49	-0.48	-0.52	0.55		0.79	0.83		1.15			0.78	0.04	0.79
DIST.PARZIALI TERRENO	15.89		10.77	1.83	2.37	1.76	4.76	2.07		14.17			17.25		0.87	0.85	
QUOTE PROGETTO				3.24	3.31		3.41		3.50	3.52	3.50	3.52	3.50		3.41	3.31	3.24
DIST.PARZIALI PROGETTO					3.00	3.75	3.75		0.70	0.80	0.80	0.70	3.75	3.75	3.00		

SEZIONE N. : 337
 QT. PROGETTO : 3.50
 DIST.PROG. : 5+280.00
 DIST.PREC. : 20.00
 DIST.SUCC. : 20.00

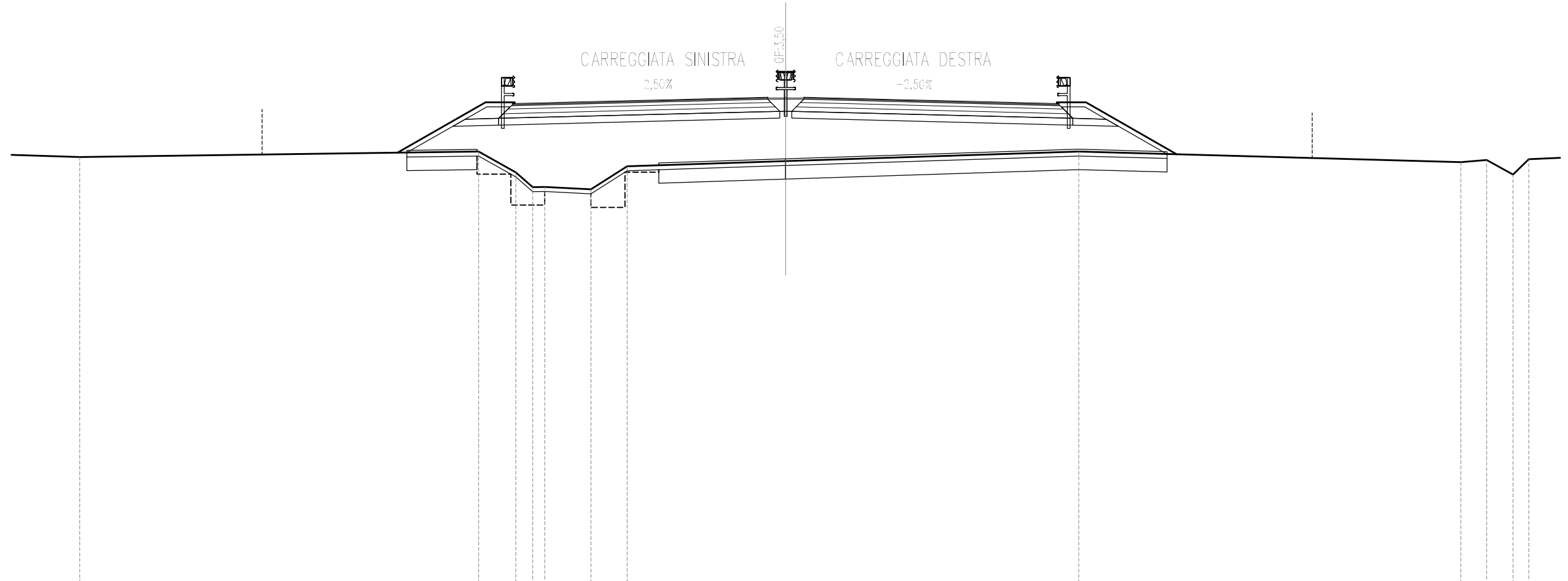


SCALA 1:200

Q.T.RIF. -18.000

QUOTE TERRENO	0.35			0.58	0.74	0.69	0.16	-0.03	-0.47		-0.53	0.49	0.67		0.82		1.04		1.14			0.79	0.06	0.78	
DIST.PARZIALI TERRENO		13.51		2.40	1.12	1.05	0.85		2.38	1.63	1.79		4.98		6.98		7.07		17.20			1.02	0.66	0.78	
QUOTE PROGETTO							3.24		3.31		3.41		3.50	3.52	3.50	3.52	3.50		3.41		3.31		3.24		
DIST.PARZIALI PROGETTO								3.00		3.75		3.75	0.70	0.80	0.80	0.70	3.75	3.75	3.00						

SEZIONE N. : 338
 QT. PROGETTO : 3.50
 DIST.PROG. : 5+300.00
 DIST.PREC. : 20.00
 DIST.SUCC. : 20.00

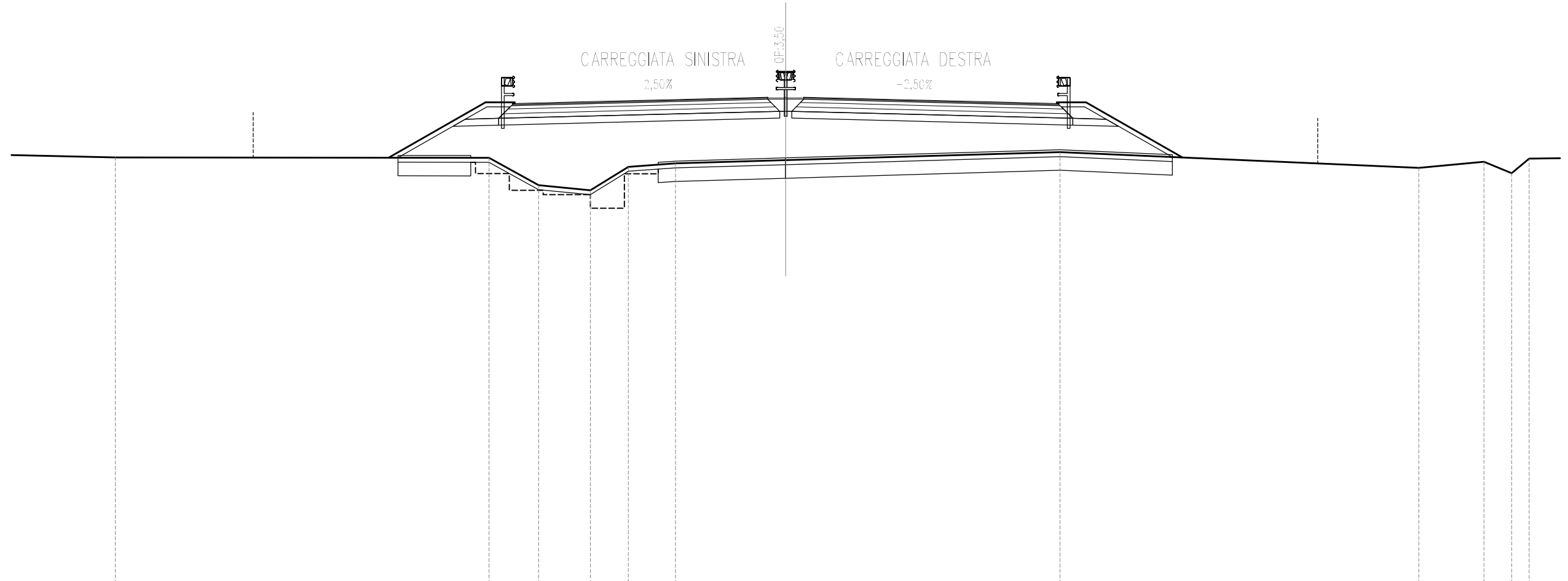


SCALA 1:200

Q.T.RIF. -18.000

QUOTE TERRENO	0.86		1.11	0.18	-0.47	-0.46	-0.57	0.46		0.69		1.11		0.64	0.73	0.09	0.77
DIST.PARZIALI TERRENO		17.67	1.64	0.75	0.53	2.05	1.60		7.03		12.98			16.93	1.14	1.16	0.70
QUOTE PROGETTO			3.24			3.31		3.41		3.50	3.52	3.50	3.52	3.50	3.41	3.31	3.24
DIST.PARZIALI PROGETTO				3.00		3.75		3.75		0.70	0.80	0.80	0.70	3.75	3.75	3.00	

SEZIONE N. : 339
 QT. PROGETTO : 3.50
 DIST.PROG. : 5+320.00
 DIST.PREC. : 20.00
 DIST.SUCC. : 20.00

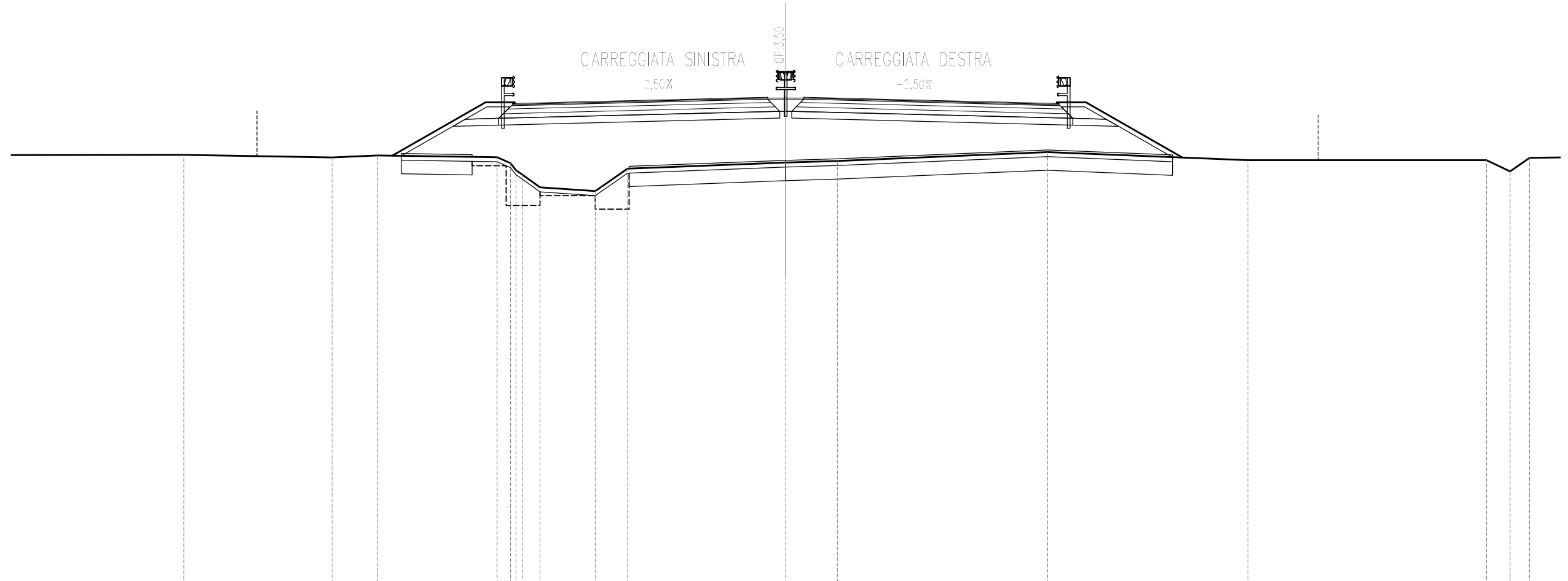


SCALA 1:200

Q.T.RIF. -18.000

QUOTE TERRENO	0.85		0.83	-0.38	-0.60	0.44	0.59	0.73		1.09		0.39	0.66	0.15	0.80
DIST.PARZIALI TERRENO	7.03	16.56	2.19	2.30	1.68	2.09	4.89	12.15	15.90	2.88	1.23	0.78	2.50		
QUOTE PROGETTO			3.24	3.31	3.41	3.50	3.52	3.50	3.52	3.50	3.41	3.31	3.24		
DIST.PARZIALI PROGETTO			3.00	3.75	3.75	0.70	0.80	0.80	0.70	3.75	3.75	3.00			

SEZIONE N. : 340
 QT. PROGETTO : 3.50
 DIST.PROG. : 5+340.00
 DIST.PREC. : 20.00
 DIST.SUCC. : 20.00

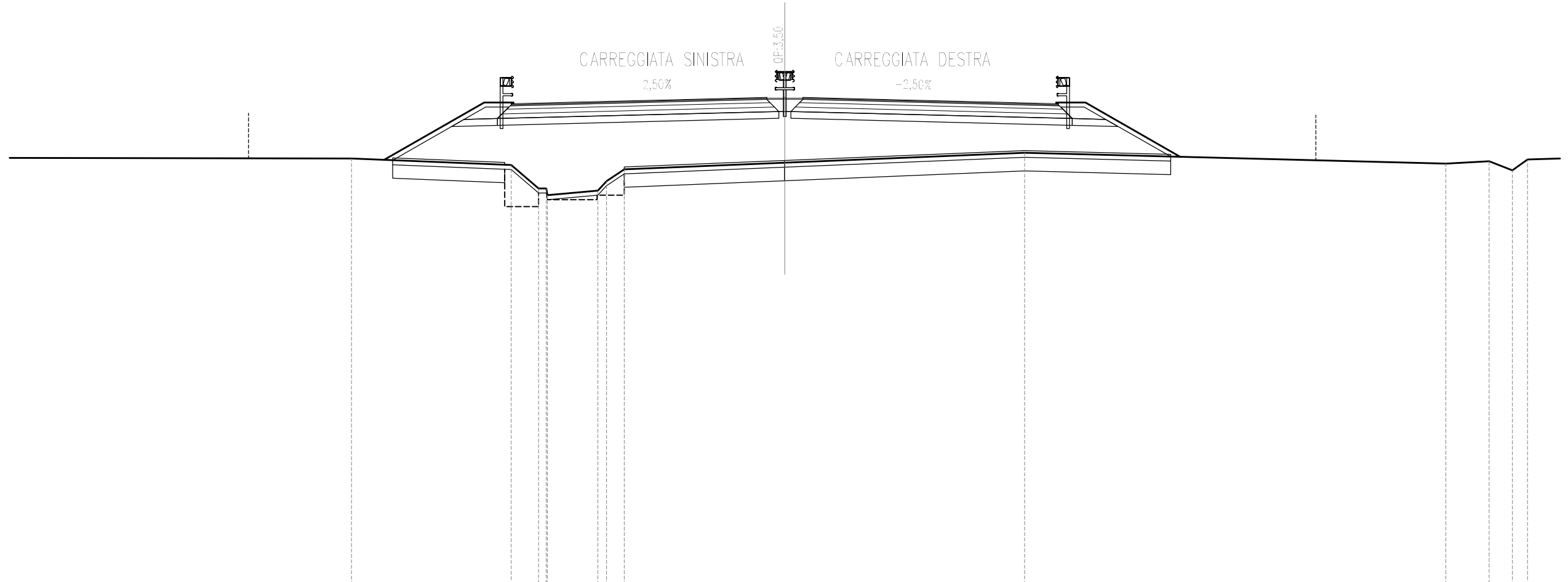


SCALA 1:200

QT.RIF. -18.000

QUOTE TERRENO		0.96		0.85	0.94		0.85	0.60	0.29	0.08	-0.47	-0.64	0.36		0.62	0.69		1.08		0.73		0.73	0.23	0.83
DIST.PARZIALI TERRENO		6.58	2.01	5.30	0.59	0.77	2.45	1.44	7.01	2.28	9.32	8.87	10.57	1.05	0.87									
QUOTE PROGETTO					3.24		3.31		3.41		3.50	3.52	3.50	3.52	3.50		3.41		3.31		3.24			
DIST.PARZIALI PROGETTO							3.00		3.75		3.75		0.70	0.80	0.80	0.70	3.75		3.75		3.00			

SEZIONE N. : 341
 QT. PROGETTO : 3.50
 DIST.PROG. : 5+360.00
 DIST.PREC. : 20.00
 DIST.SUCC. : 20.00

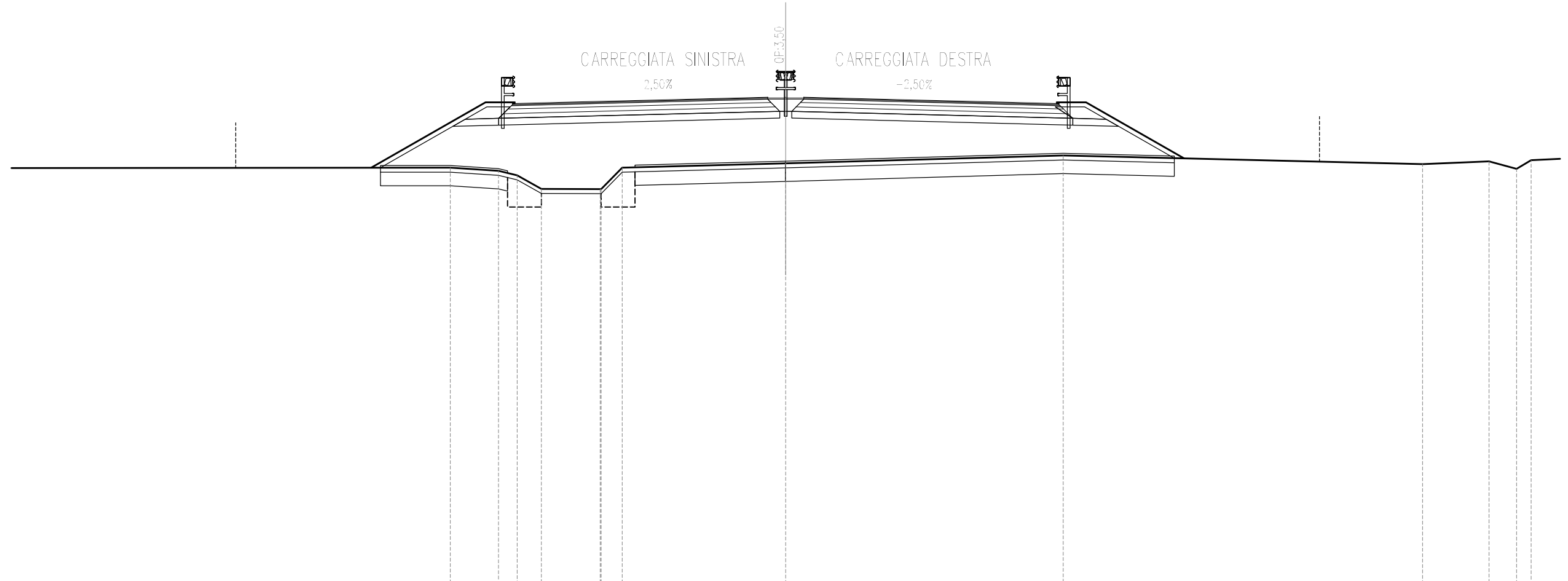


SCALA 1:200

QT.RIF. -18.000

QUOTE TERRENO		0.81		0.53	-0.51	-0.81	-0.60	-0.19	0.34		0.63		1.07		0.59	0.70	0.29	0.77
DIST.PARZIALI TERRENO		7.07	1.21	2.23	0.79	7.11	10.61	18.64	1.92	1.02	0.61	0.77						
QUOTE PROGETTO			3.24	3.31	3.41	3.50	3.52	3.50	3.52	3.50	3.41	3.31	3.24					
DIST.PARZIALI PROGETTO			3.00	3.75	3.75	0.70	0.80	0.80	0.70	3.75	3.75	3.00						

SEZIONE N. : 342
 QT. PROGETTO : 3.50
 DIST.PROG. : 5+380.00
 DIST.PREC. : 20.00
 DIST.SUCC. : 20.00

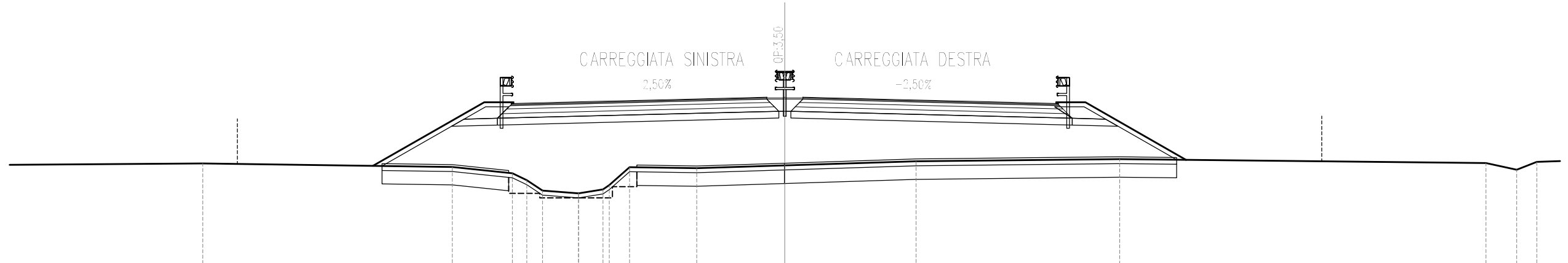


SCALA 1:200

Q.T.RIF. -18.000

QUOTE TERRENO		0.40	0.25	0.05	-0.55	-0.55	-0.55	0.58	0.93	0.55	0.67	0.34	0.73	
DIST.PARZIALI TERRENO	24.76	2.14	0.83	1.07	2.60	0.93	7.25	12.29	15.92	2.95	1.22	0.65		
QUOTE PROGETTO			3.24		3.31		3.41	3.50	3.52	3.50	3.52	3.50		
DIST.PARZIALI PROGETTO				3.00		3.75	3.75	0.70	0.80	0.80	0.70	3.75	3.75	3.00

SEZIONE N. : 343
 QT. PROGETTO : 3.50
 DIST.PROG. : 5+400.00
 DIST.PREC. : 20.00
 DIST.SUCC. : 20.00

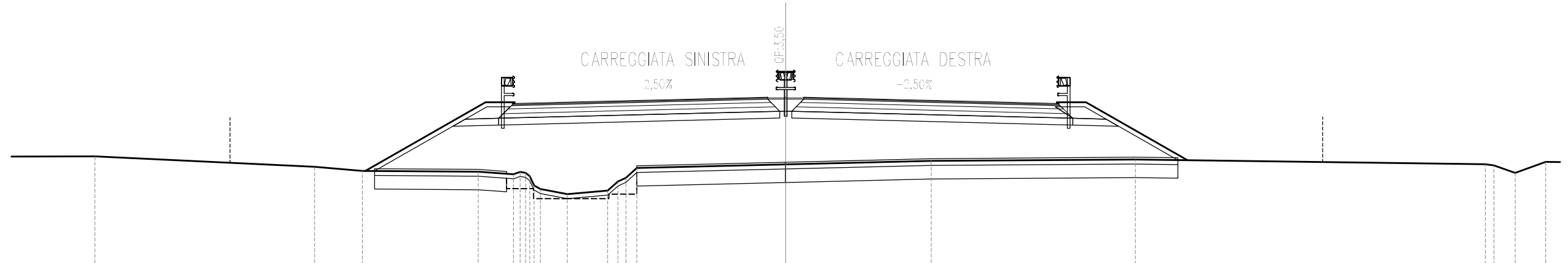


SCALA 1:200

QT.RIF. -18.000

QUOTE TERRENO	0.58		0.43	0.15	-0.16	-0.62	-0.74	-0.57	-0.38	0.41	0.37	0.49	0.68		0.77		0.60	0.30	0.65		
DIST.PARZIALI TERRENO		11.03		2.66	0.63	0.70	1.59	1.08	0.89	2.98		3.90		5.81		9.01		16.20	1.37	0.88	0.65
QUOTE PROGETTO				3.24			3.31			3.41		3.50	3.52	3.50	3.52	3.50	3.41		3.31		3.24
DIST.PARZIALI PROGETTO					3.00		3.75			3.75		0.70	0.80	0.80	0.70	3.75	3.75		3.00		

SEZIONE N. : 345
 QT. PROGETTO : 3.50
 DIST.PROG. : 5+440.00
 DIST.PREC. : 20.00
 DIST.SUCC. : 15.26

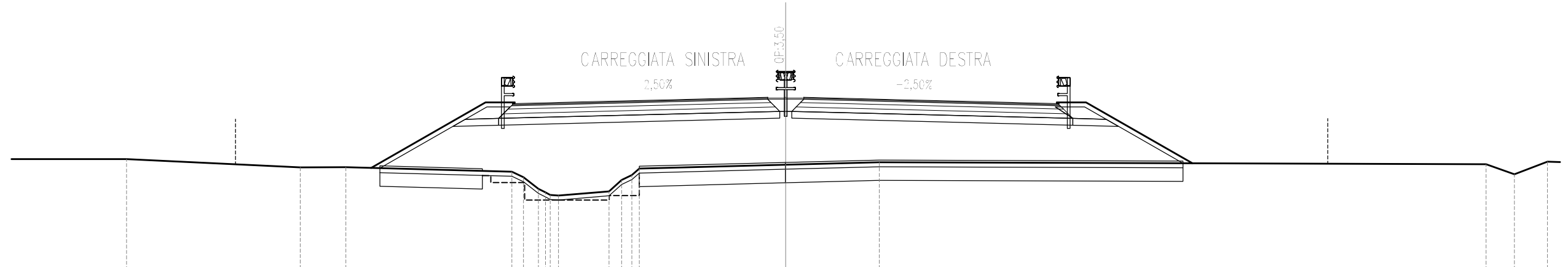


SCALA 1:200

Q.T.RIF. -18.000

QUOTE TERRENO	0.88	0.89		0.43	0.25	0.21	0.10	0.20	0.16	0.02	-0.39	-0.55	-0.78	-0.62	-0.22	-0.05	0.38	0.54	0.69	0.75		0.55	0.49	0.16	0.65			
DIST.PARZIALI TERRENO	3.84		9.73	2.12	5.13	1.56				1.20	1.79							6.60	6.44	9.04	15.50		0.94	1.35				
QUOTE PROGETTO							3.24				3.31			3.41				3.50	3.52	3.50	3.52	3.50				3.41	3.31	3.24
DIST.PARZIALI PROGETTO										3.00	3.75			3.75				0.70	0.80	0.80	0.70	3.75	3.75	3.00				

SEZIONE N. : 346
 QT. PROGETTO : 3.50
 DIST.PROG. : 5+455.26
 DIST.PREC. : 15.26
 DIST.SUCC. : 0.45

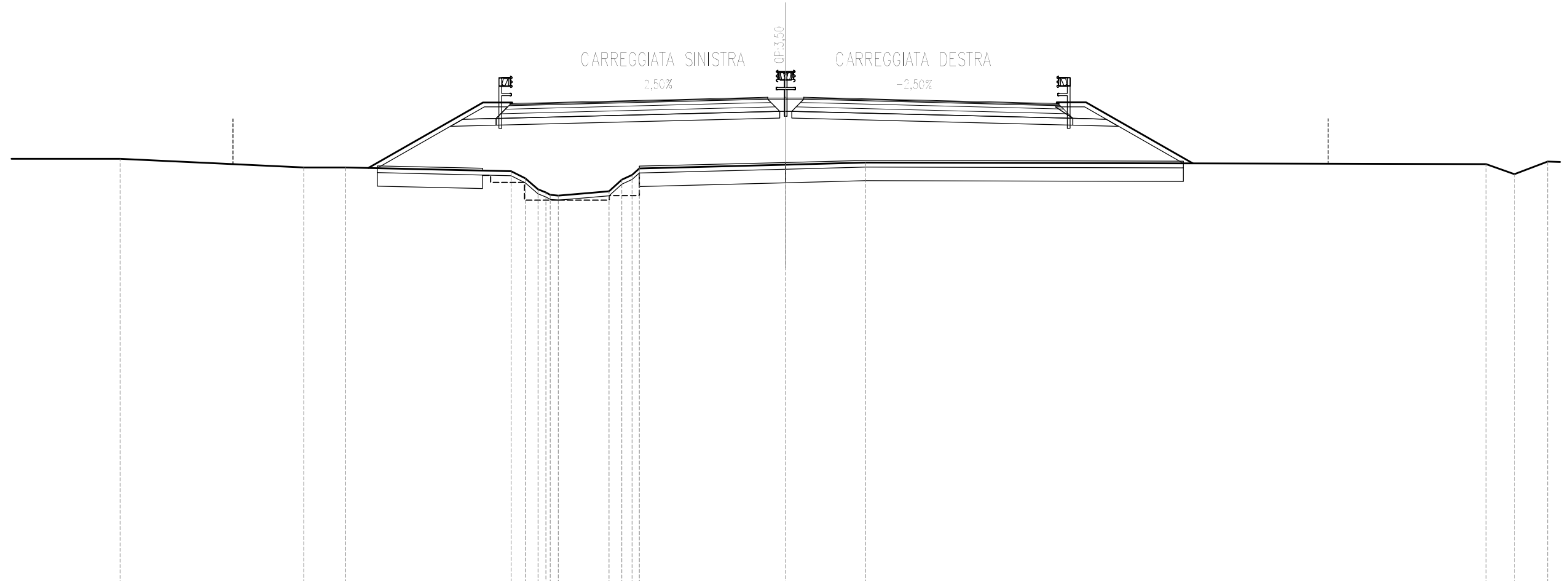


SCALA 1:200

Q.T.RIF. -18.000

QUOTE TERRENO	0.78	0.42	0.42	0.22	-0.02	-0.54	-0.69	-0.81	-0.84	-0.65	-0.14	0.07	0.36	0.53	0.64	0.55	0.11	0.66
DIST.PARZIALI TERRENO	7.70	2.01	7.36	0.51	0.66	2.24	0.56	6.49	4.15	26.87	1.26	1.46	0.66					
QUOTE PROGETTO				3.24	3.31	3.41	3.50	3.52	3.50	3.52	3.50	3.41	3.31	3.24				
DIST.PARZIALI PROGETTO				3.00	3.75	3.75	0.70	0.80	0.80	0.70	3.75	3.75	3.00					

SEZIONE N. : 347
 QT. PROGETTO : 3.50
 DIST.PROG. : 5+455.71
 DIST.PREC. : 0.45
 DIST.SUCC. : 4.29

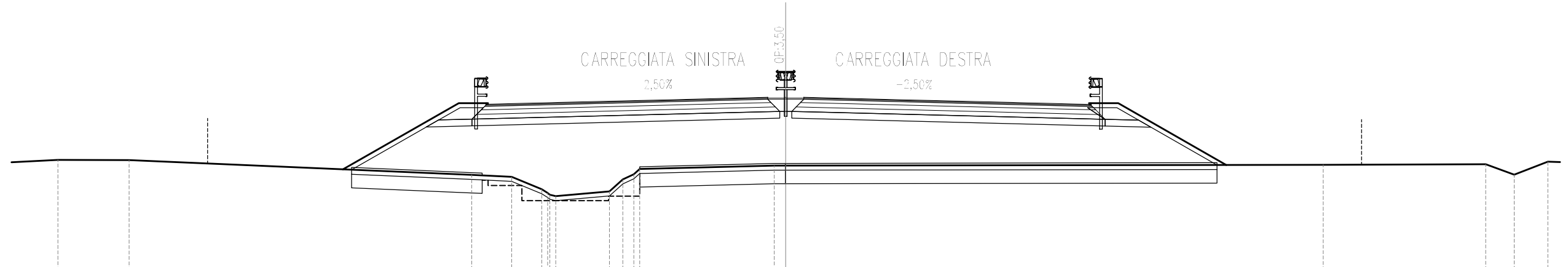


SCALA 1:200

Q.T.RIF. -18.000

QUOTE TERRENO	0.79	0.40	0.41	0.24	-0.07	-0.56	-0.70	-0.81	-0.84	-0.65	-0.14	0.07	0.36	0.52	0.62	0.55	0.11	0.66
DIST.PARZIALI TERRENO	8.14	1.86	7.33	0.63	0.37	2.25	0.56	0.07	0.36	6.49	3.53	27.49	1.26	1.47				
QUOTE PROGETTO				3.23	3.31	3.41	3.50	3.52	3.50	3.52	3.50	3.41	3.31	3.24				
DIST.PARZIALI PROGETTO				3.11	3.75	3.75	0.70	0.80	0.80	0.70	3.75	3.75	3.00					

SEZIONE N. : 348
 QT. PROGETTO : 3.50
 DIST.PROG. : 5+460.00
 DIST.PREC. : 4.29
 DIST.SUCC. : 10.71

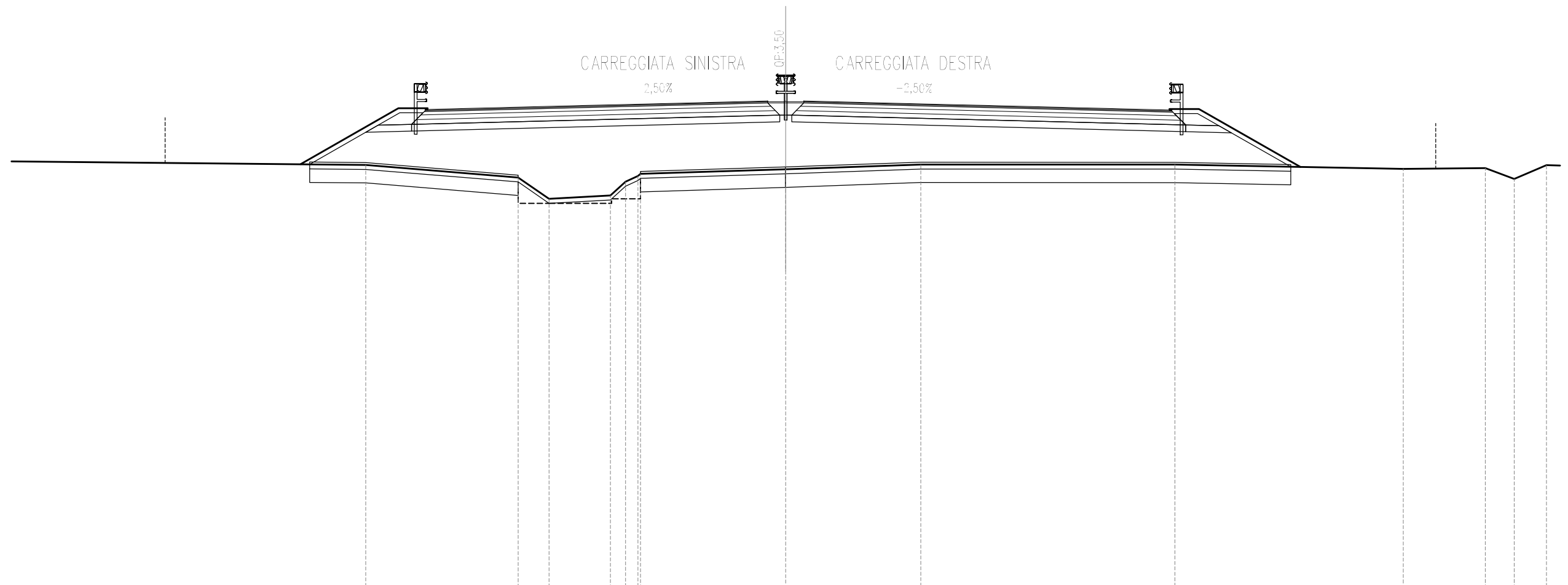


SCALA 1:200

Q.T.RIF. -18.000

QUOTE TERRENO	0.75	0.74		0.08	0.00	-0.56	-0.72	-0.82	-0.85	-0.65	-0.12	0.34	0.49	0.49		0.53		0.55	0.09	0.67	
DIST.PARZIALI TERRENO	3.16		15.18	1.77	1.33	2.38	0.60	0.48		5.97			0.51		23.81		7.20	1.26	1.49	1.29	
QUOTE PROGETTO				3.21		3.31				3.41			3.50	3.52	3.50	3.52	3.50				3.20
DIST.PARZIALI PROGETTO						4.19				3.75			3.75		3.75						4.43

SEZIONE N. : 349
 QT. PROGETTO : 3.50
 DIST.PROG. : 5+470.71
 DIST.PREC. : 10.71
 DIST.SUCC. : 4.55

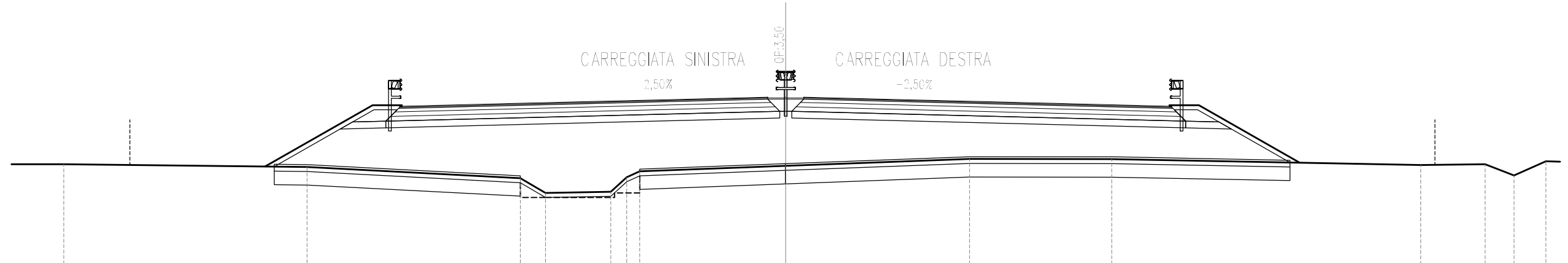


SCALA 1:200

QT.RIF. -18.000

QUOTE TERRENO		0.69	0.13	-0.82	-0.67	-0.06	0.19	0.29	0.49	0.71	0.70	0.51	0.54	0.06	0.68
DIST.PARZIALI TERRENO	25.90	6.76	1.37	2.72	0.67	0.55		6.44	5.98	11.26	10.12	3.63	1.28	1.43	
QUOTE PROGETTO		3.14		3.31	3.41	3.50	3.52	3.50	3.52	3.50	3.11				
DIST.PARZIALI PROGETTO		6.86		3.75	3.75	0.70	0.80	0.80	0.70	3.75	3.75	8.00			

SEZIONE N. : 350
 QT. PROGETTO : 3.50
 DIST.PROG. : 5+475.26
 DIST.PREC. : 4.55
 DIST.SUCC. : 4.74



SCALA 1:200

QT.RIF. -18.000

QUOTE TERRENO	0.55	0.42	-0.07	-0.72	-0.67	-0.03	0.23	0.47	0.78	0.77	0.51	0.54	0.05	0.68
DIST.PARZIALI TERRENO	10.77	9.45	1.11	2.89	0.71	0.57	6.47	8.15	6.30	13.69	2.85	1.29	1.41	
QUOTE PROGETTO		3.11	3.31	3.41	3.50	3.52	3.50	3.52	3.50	3.41	3.31	3.11		
DIST.PARZIALI PROGETTO		8.00	3.75	3.75	0.70	0.80	0.80	0.70	3.75	3.75	8.00			