



Società Autostrada Tirrenica p.A.
GRUPPO AUTOSTRADALE PER L'ITALIA S.p.A.

AUTOSTRADA (A12) : ROSIGNANO – CIVITAVECCHIA
LOTTO 5B

TRATTO: FONTEBLANDA – ANSEDONIA
PROGETTO DEFINITIVO

INFRASTRUTTURA STRATEGICA DI PREMINENTE INTERESSE NAZIONALE

AU-CORPO AUTOSTRADALE

PARTE STRADALE
SEZIONI TRASVERSALI

SEZIONI TRASVERSALI DA 351 A 700

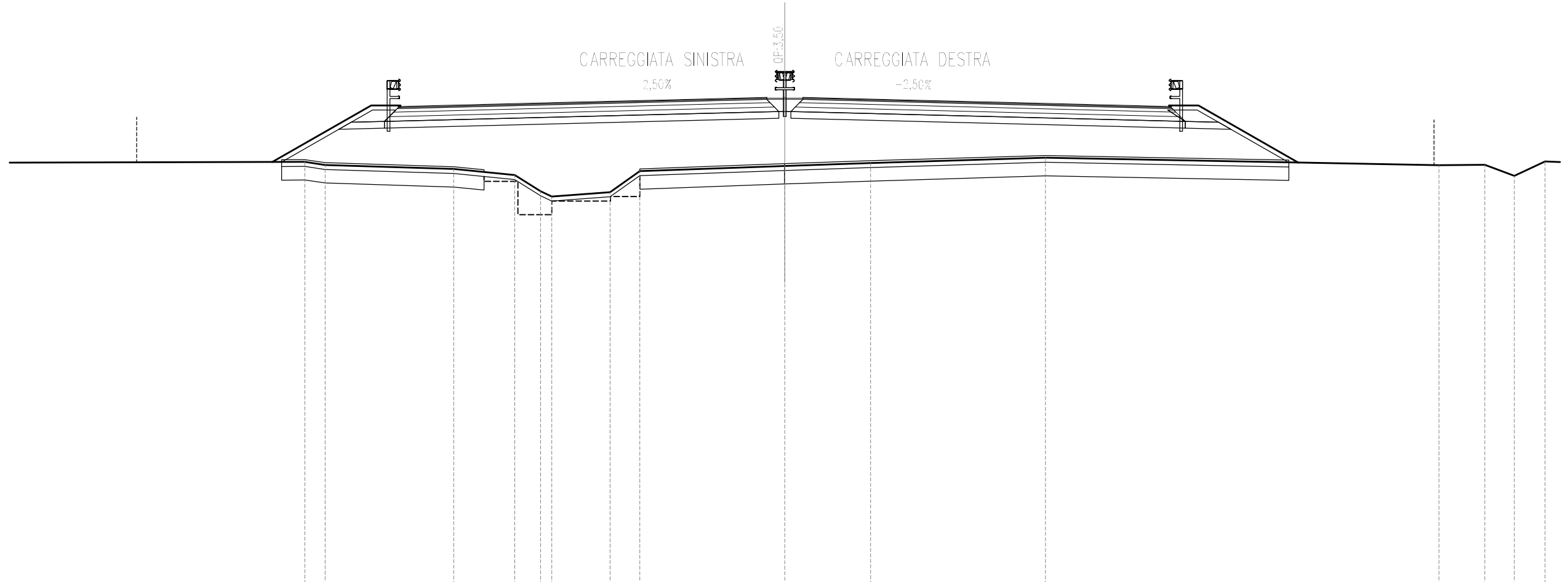
IL PROGETTISTA SPECIALISTICO Ing. Gianluca Spinazzola Ord. Ingg. Milano N. 26796 RESPONSABILE UFFICIO STD	IL RESPONSABILE INTEGRAZIONE PRESTAZIONI SPECIALISTICHE Ing. Alessandro Alfì Ord. Ingg. Milano N. 20015 CAPO PROGETTO	IL DIRETTORE TECNICO Ing. Massimiliano Giacobbi Ord. Ingg. Milano N. 20746
--	--	---

WBS	RIFERIMENTO ELABORATO							DATA:	REVISIONE	
	DIRETTORIO			FILE					n.	data
—	codice	commessa	N.Prog.	unita'	ufficio argomento	n. progressivo	Rev.	OTTOBRE 2016		
—	1	2	1	2	1	4	0	9	—	—
					STD	5	5	1		

 <small>gruppo Atlantia</small>	COORDINATORE GENERALE INIZIATIVA SAT Ing. Massimiliano Giacobbi Ord. Ingg. Milano N. 20746 CAPO COMMESSA	ELABORAZIONE GRAFICA A CURA DI :
	CONSULENZA A CURA DI :	ELABORAZIONE PROGETTUALE A CURA DI :
		IL RESPONSABILE UNITA' :

	VISTO DEL COMMITTENTE 	VISTO DEL CONCEDENTE Ministero delle Infrastrutture e dei Trasporti <small>DIPARTIMENTO PER LE INFRASTRUTTURE, GLI AFFARI GENERALI ED IL PERSONALE STRUTTURA DI VIGILANZA SULLE CONCESSIONARIE AUTOSTRADALI</small>
--	----------------------------------	---

SEZIONE N. : 351
 QT. PROGETTO : 3.50
 DIST.PROG. : 5+480.00
 DIST.PREC. : 4.74
 DIST.SUCC. : 20.00

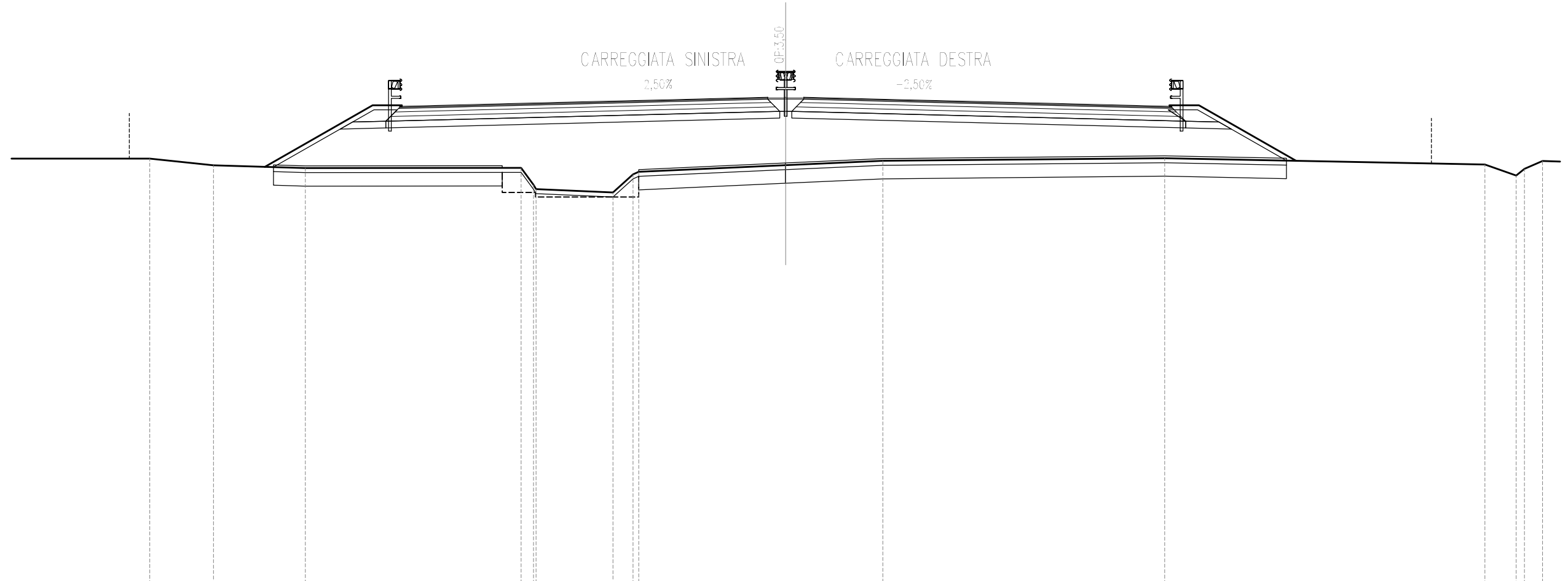


SCALA 1:200

QT.RIF. -18.000

QUOTE TERRENO		0.66	0.53		0.35	0.08	-0.63	-0.87	-0.68	0.25		0.49	0.62		0.85			0.52	0.54	0.05	0.68	
DIST.PARZIALI TERRENO		0.90		5.69	2.70	1.14	0.49	2.58	1.31	6.42		3.80		7.74		17.40		2.03	1.31	1.36		
QUOTE PROGETTO				3.11				3.31		3.41		3.50	3.52	3.50	3.52	3.50		3.41		3.31		3.11
DIST.PARZIALI PROGETTO					8.00				3.75	3.75		0.70	0.80	0.80	0.70	3.75	3.75		8.00			

SEZIONE N. : 352
 QT. PROGETTO : 3.50
 DIST.PROG. : 5+500.00
 DIST.PREC. : 20.00
 DIST.SUCC. : 0.71

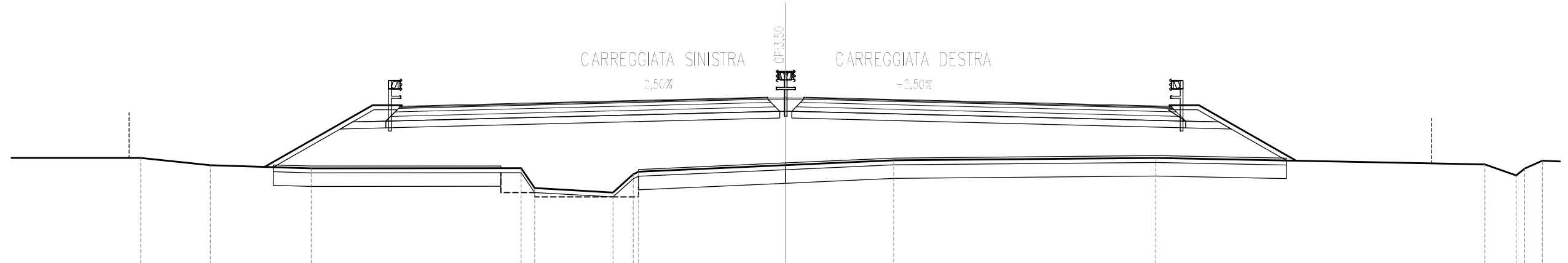


SCALA 1:200

QT.RIF. -18.000

QUOTE TERRENO	0.80	0.50	0.38	0.38	-0.26	-0.55	-0.71	0.10	0.21	0.51	0.70	0.82	0.54	0.05	0.35	0.70
DIST.PARZIALI TERRENO	2.82	4.08	9.56	0.54	3.41	0.89	6.51	4.30	12.49	14.18	1.39	0.80	1.86			
QUOTE PROGETTO				3.11	3.31	3.41	3.50	3.52	3.50	3.52	3.50	3.41	3.31			
DIST.PARZIALI PROGETTO				8.00	3.75	3.75	0.70	0.80	0.80	0.70	3.75	3.75	8.00			

SEZIONE N. : 353
 QT. PROGETTO : 3.50
 DIST.PROG. : 5+500.71
 DIST.PREC. : 0.71
 DIST.SUCC. : 4.55

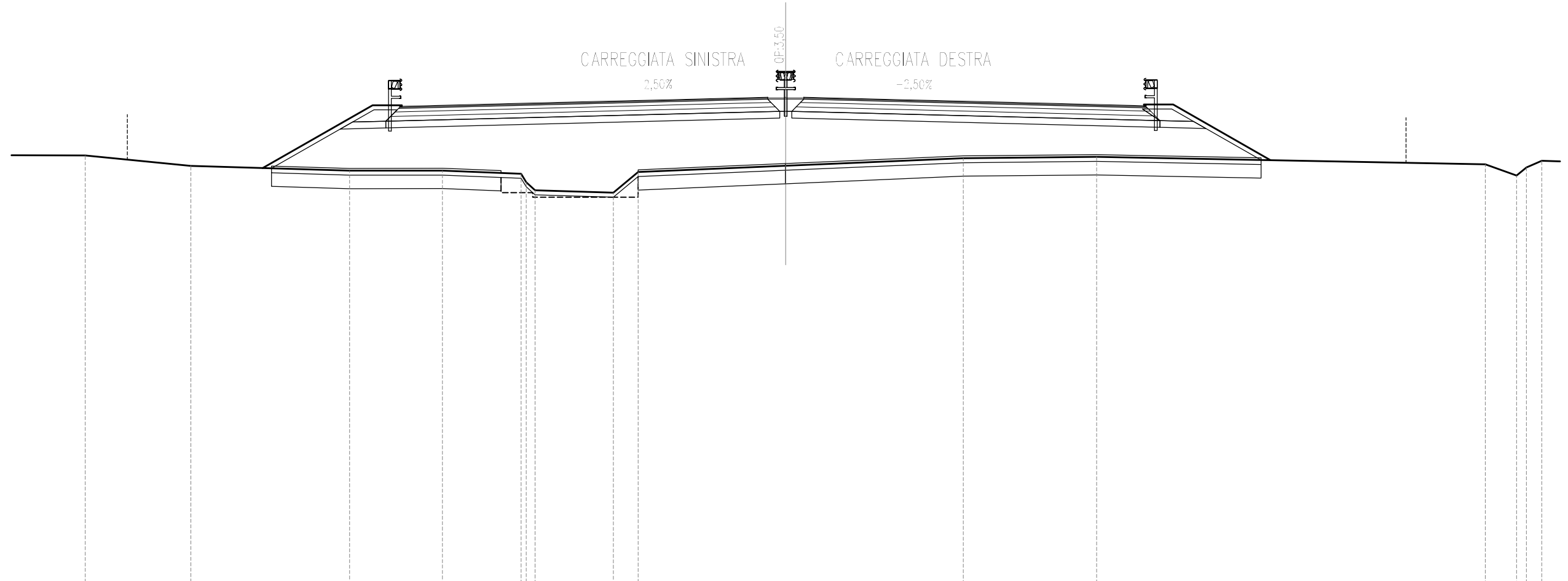


SCALA 1:200

QT.RIF. -18.000

QUOTE TERRENO	0.83	0.50	0.36		0.37	-0.51	-0.71	0.10	0.21	0.50	0.72	0.83	0.54	0.05	0.36	0.70
DIST.PARZIALI TERRENO	3.09	4.47	9.30	0.60	3.47	0.90	6.52	4.78	11.60	14.59	1.39	0.79	1.82			
QUOTE PROGETTO			3.11		3.31	3.41	3.50	3.52	3.50	3.52	3.50	3.41	3.31	3.11		
DIST.PARZIALI PROGETTO			8.00		3.75	3.75	0.70	0.80	0.80	0.70	3.75	3.75	8.00			

SEZIONE N. : 354
 QT. PROGETTO : 3.50
 DIST.PROG. : 5+505.26
 DIST.PREC. : 4.55
 DIST.SUCC. : 14.74

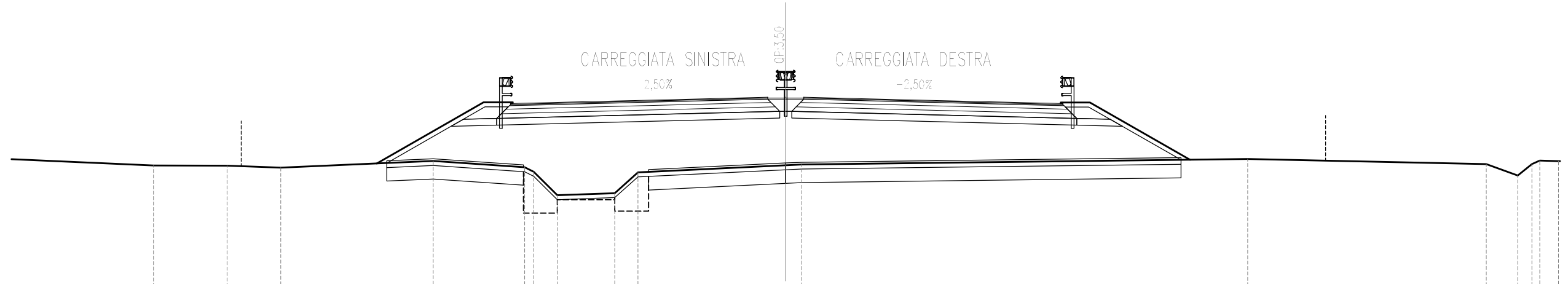


SCALA 1:200

QT.RIF. -18.000

QUOTE TERRENO	0.93	0.48	0.26	0.27	0.13	0.25	-0.61	-0.71	0.20	0.48	0.82	0.87	0.54	0.05	0.40	0.70
DIST.PARZIALI TERRENO	4.68	7.03	4.11	3.49	3.47	1.09	6.54	7.87	5.91	17.21	1.39	0.69	1.59			
QUOTE PROGETTO			3.11		3.31	3.41	3.50	3.52	3.50	3.52	3.50	3.41	3.31	3.14		
DIST.PARZIALI PROGETTO			8.00		3.75	3.75	0.70	0.80	0.80	0.70	3.75	3.75	6.86			

SEZIONE N. : 355
 QT. PROGETTO : 3.50
 DIST.PROG. : 5+520.00
 DIST.PREC. : 14.74
 DIST.SUCC. : 0.11

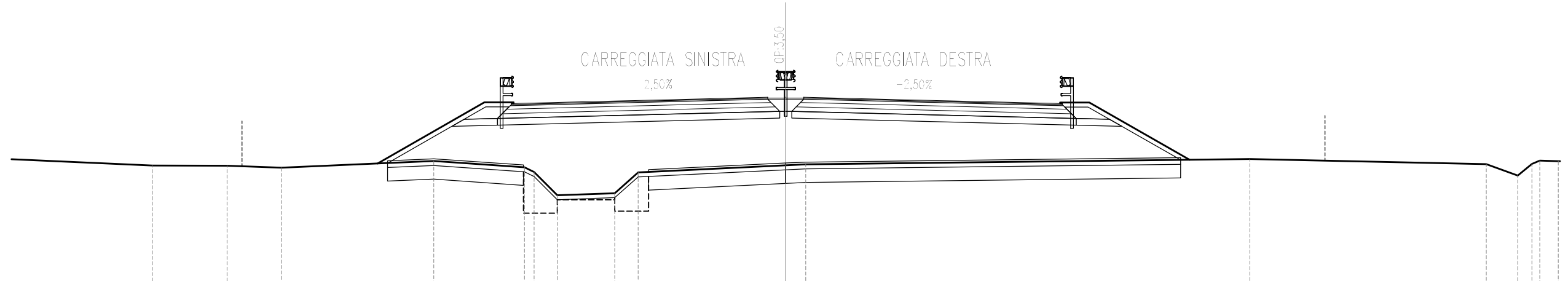


SCALA 1:200

Q.T.RIF. -18.000

QUOTE TERRENO		0.49	0.49	0.40		0.69	0.41	0.21	-0.82	-0.73	0.18		0.50	0.54		0.78		0.55	0.05	0.56	0.71	
DIST.PARZIALI TERRENO		3.26	2.38		6.75	4.05	1.04	2.55	1.03	6.54	0.71		19.75		10.57		1.39	0.62	0.82	1.28		
QUOTE PROGETTO							3.24		3.31		3.41		3.50	3.52	3.50	3.52	3.50		3.41		3.31	3.23
DIST.PARZIALI PROGETTO								3.09		3.75		3.75	0.70	0.80	0.80	0.70	3.75		3.75		3.18	

SEZIONE N. : 356
 QT. PROGETTO : 3.50
 DIST.PROG. : 5+520.11
 DIST.PREC. : 0.11
 DIST.SUCC. : 19.89

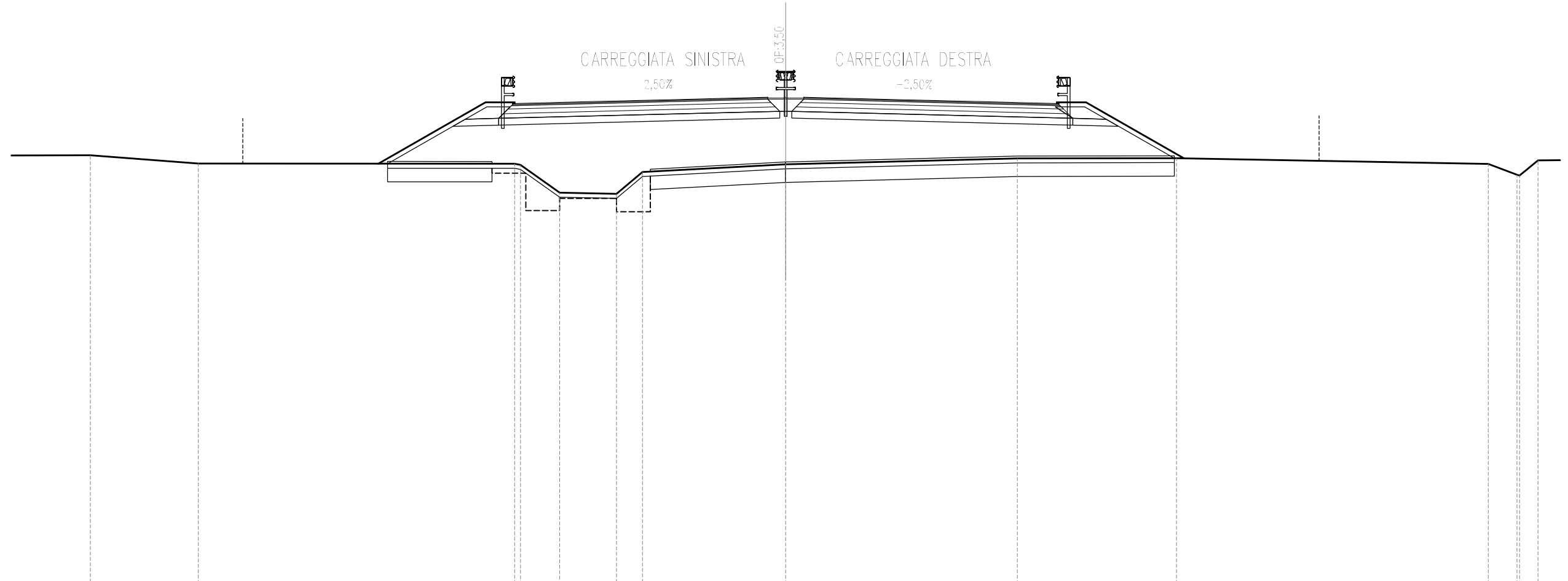


SCALA 1:200

QT.RIF. -18.000

QUOTE TERRENO		0.49	0.49	0.40		0.69	0.41	0.20	-0.82	-0.73	0.18		0.50	0.54		0.78		0.55	0.05	0.56	0.71	
DIST.PARZIALI TERRENO		3.31	2.41		6.75	4.02	1.03	2.55	1.03		6.54	0.89		19.68		10.47		1.39	0.63	0.81	1.27	
QUOTE PROGETTO							3.24		3.31		3.41		3.50	3.52	3.50	3.52	3.50		3.41		3.31	3.23
DIST.PARZIALI PROGETTO								3.05		3.75		3.75	0.70	0.80	0.80	0.70		3.75		3.75		3.15

SEZIONE N. : 357
 QT. PROGETTO : 3.50
 DIST.PROG. : 5+540.00
 DIST.PREC. : 19.89
 DIST.SUCC. : 20.00

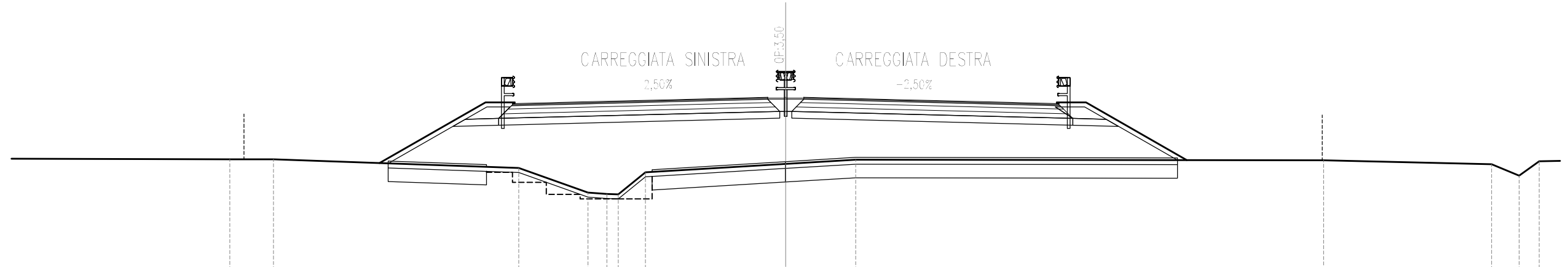


SCALA 1:200

Q.T.RIF. -18.000

QUOTE TERRENO	0.95	0.58		0.57	0.52	-0.71	-0.76	0.21	0.55		0.81		0.82		0.56	0.08	0.04	0.72
DIST.PARZIALI TERRENO	4.78		14.01	1.73	2.52	1.15	6.35		10.26		7.05		13.81		1.27	0.82		
QUOTE PROGETTO				3.24		3.31		3.41	3.50	3.52	3.50	3.52	3.50		3.41		3.31	3.24
DIST.PARZIALI PROGETTO				3.00		3.75		3.75	0.70	0.80	0.80	0.70	3.75		3.75		3.00	

SEZIONE N. : 358
 QT. PROGETTO : 3.50
 DIST.PROG. : 5+560.00
 DIST.PREC. : 20.00
 DIST.SUCC. : 20.00

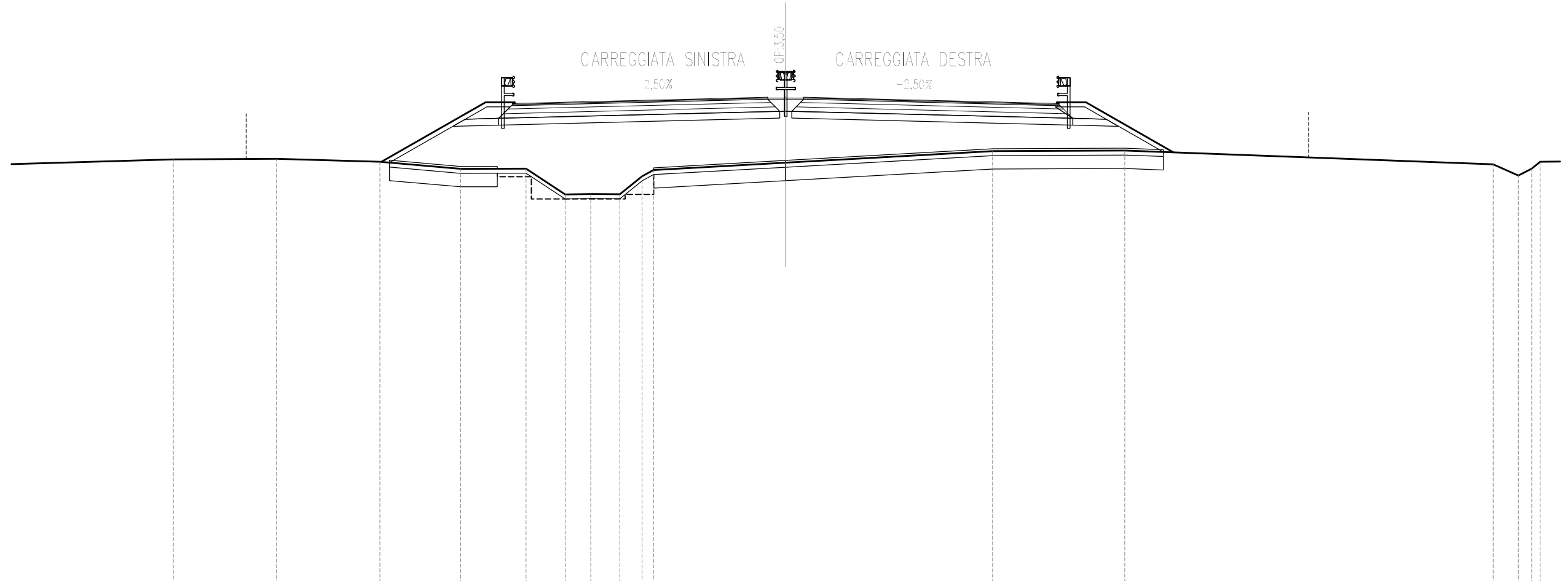


SCALA 1:200

QT.RIF. -18.000

QUOTE TERRENO	0.77	0.77		0.39	-0.70	-0.76	-0.78	0.19	0.57	0.75		0.73	0.55	0.04	0.69	
DIST.PARZIALI TERRENO	1.94		10.86	3.07	0.83	0.51	1.21		6.21	3.10		20.73	7.44	1.22	0.88	
QUOTE PROGETTO				3.24	3.31		3.41		3.50	3.52	3.50	3.52	3.50	3.41	3.31	3.24
DIST.PARZIALI PROGETTO				3.00	3.75		3.75		0.70	0.80	0.80	0.70	3.75	3.75	3.00	

SEZIONE N. : 359
 QT. PROGETTO : 3.50
 DIST.PROG. : 5+580.00
 DIST.PREC. : 20.00
 DIST.SUCC. : 20.00

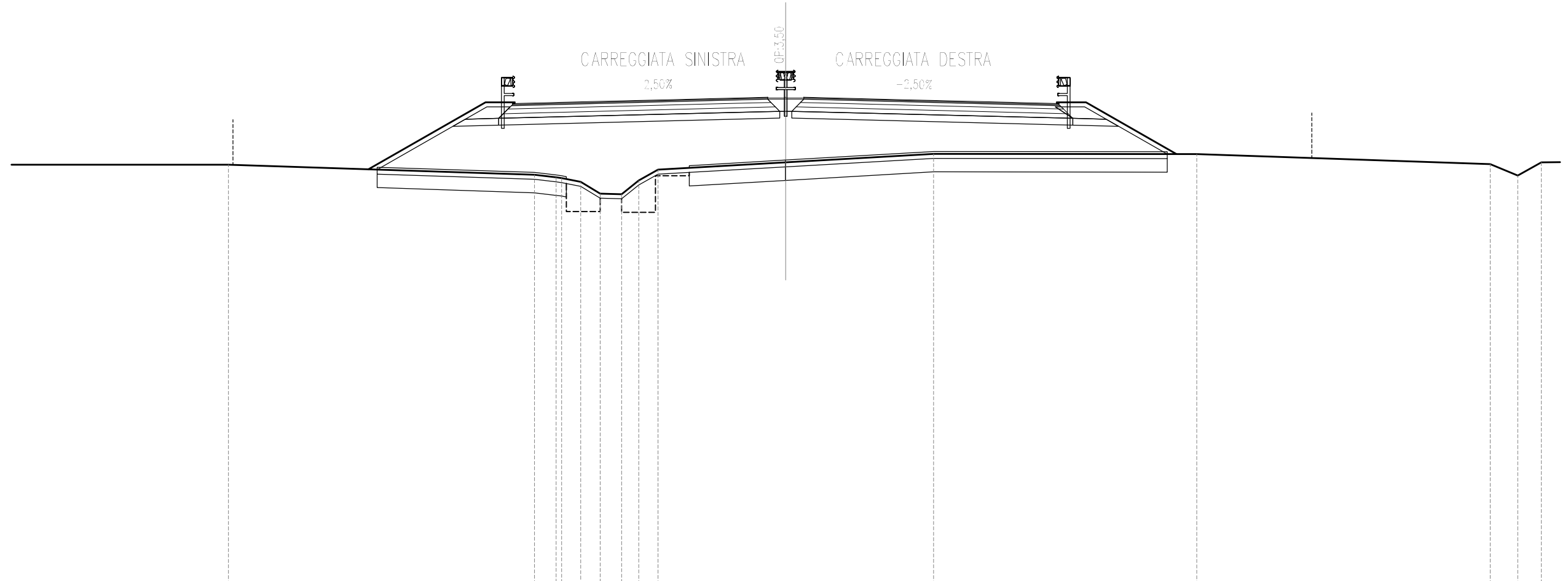


SCALA 1:200

QT.RIF. -18.000

QUOTE TERRENO		0.76	0.79	0.66	0.35	0.35	-0.79	-0.78	-0.78	0.01	0.29	0.62		1.13		1.16		0.55	0.05	0.33	0.66	
DIST.PARZIALI TERRENO	11.49		4.57	4.58	3.58	2.90	1.73	1.14	1.29	0.99	0.50	5.86		9.16		5.85		16.32	1.12	0.59		
QUOTE PROGETTO						3.24	3.31			3.41		3.50	3.52	3.50	3.52	3.50		3.41	3.31	3.24		
DIST.PARZIALI PROGETTO							3.00	3.75		3.75		0.70	0.80	0.80	0.70	3.75	3.75	3.00				

SEZIONE N. : 360
 QT. PROGETTO : 3.50
 DIST.PROG. : 5+600.00
 DIST.PREC. : 20.00
 DIST.SUCC. : 20.00

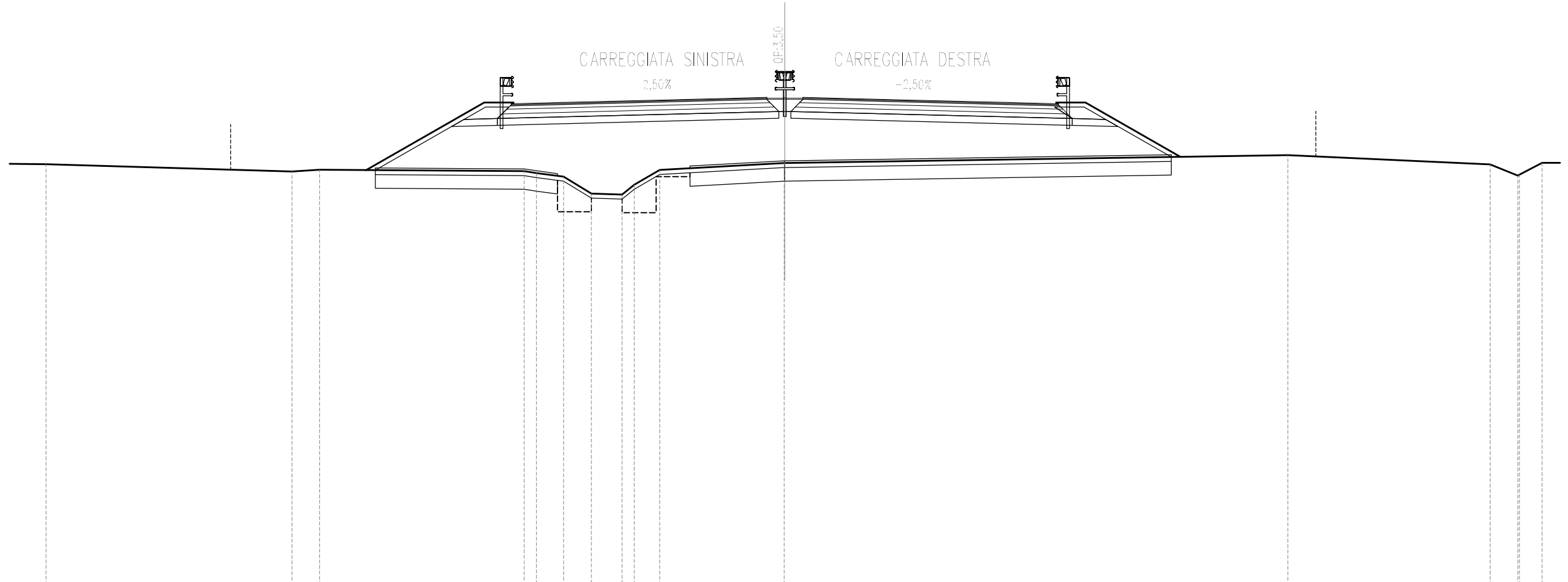


SCALA 1:200

QT.RIF. -18.000

QUOTE TERRENO		0.53		0.08	-0.03	-0.06	-0.23	-0.75	-0.78	-0.17	0.31		0.63		1.01		1.00		0.55	0.05	0.63			
DIST.PARZIALI TERRENO	10.53		13.55	0.96	0.85	0.86	0.95	0.76	0.85			5.66		6.55		11.66		13.00	1.21	1.05				
QUOTE PROGETTO				3.24	3.31						3.41			3.50	3.52	3.50	3.52	3.50				3.41	3.31	3.24
DIST.PARZIALI PROGETTO				3.00			3.75				3.75			0.70	0.80	0.80	0.70					3.75	3.75	3.00

SEZIONE N. : 361
 QT. PROGETTO : 3.50
 DIST.PROG. : 5+620.00
 DIST.PREC. : 20.00
 DIST.SUCC. : 20.00

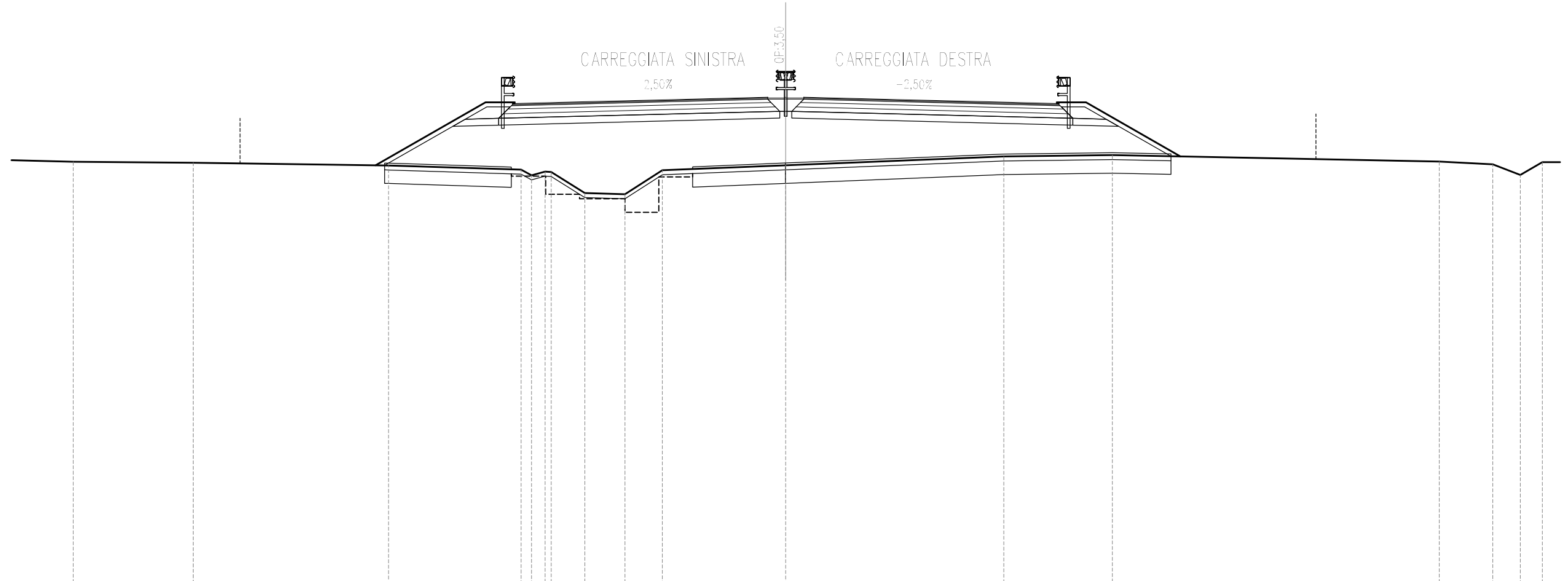


SCALA 1:200

QT.RIF. -18.000

QUOTE TERRENO	0.56		0.24	0.32			0.25	0.17	0.01	-0.74	-0.78	-0.35	0.31		0.61	0.61		0.97		0.55	0.05	0.10	0.62	
DIST.PARZIALI TERRENO		10.88	1.22		9.05		0.55	1.20	1.23	1.36	0.54	1.12		5.51		22.26		8.94		1.23	1.00			
QUOTE PROGETTO							3.24		3.31				3.41			3.50	3.52	3.50	3.52	3.50				3.24
DIST.PARZIALI PROGETTO								3.00		3.75			3.75			0.70	0.80	0.80	0.70	3.75		3.75		3.00

SEZIONE N. : 362
 QT. PROGETTO : 3.50
 DIST.PROG. : 5+640.00
 DIST.PREC. : 20.00
 DIST.SUCC. : 20.00

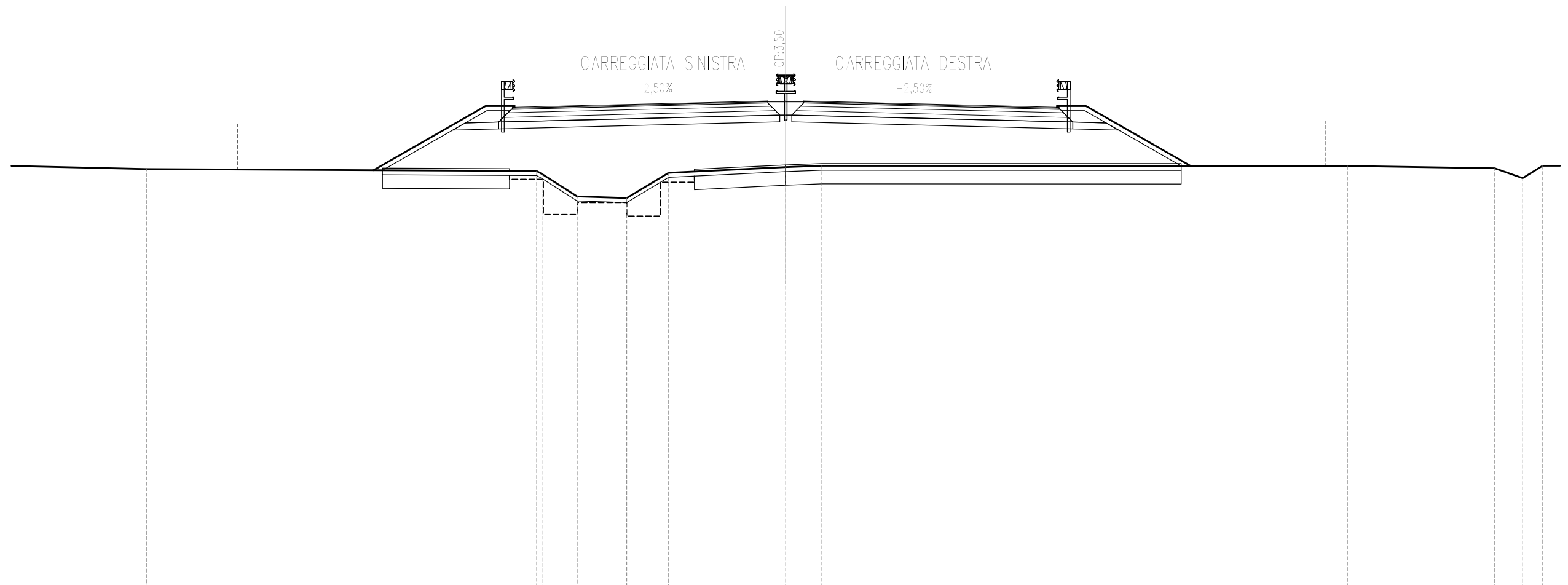


SCALA 1:200

QT.RIF. -18.000

QUOTE TERRENO	0.66	0.61	0.50	0.31	0.05	0.22	0.21	-0.73	-0.78	0.28	0.50	0.89	0.96	0.67	0.54	0.08	0.64
DIST.PARZIALI TERRENO	5.31	8.65	5.87	0.61	1.49	1.78	1.65	5.47	9.66	4.81	14.48	2.37	1.22	0.98			
QUOTE PROGETTO				3.24	3.31	3.41	3.50	3.52	3.50	3.52	3.50	3.41	3.31	3.24			
DIST.PARZIALI PROGETTO				3.00	3.75	3.75	0.70	0.80	0.80	0.70	3.75	3.75	3.00				

SEZIONE N. : 363
 QT. PROGETTO : 3.50
 DIST.PROG. : 5+660.00
 DIST.PREC. : 20.00
 DIST.SUCC. : 20.00

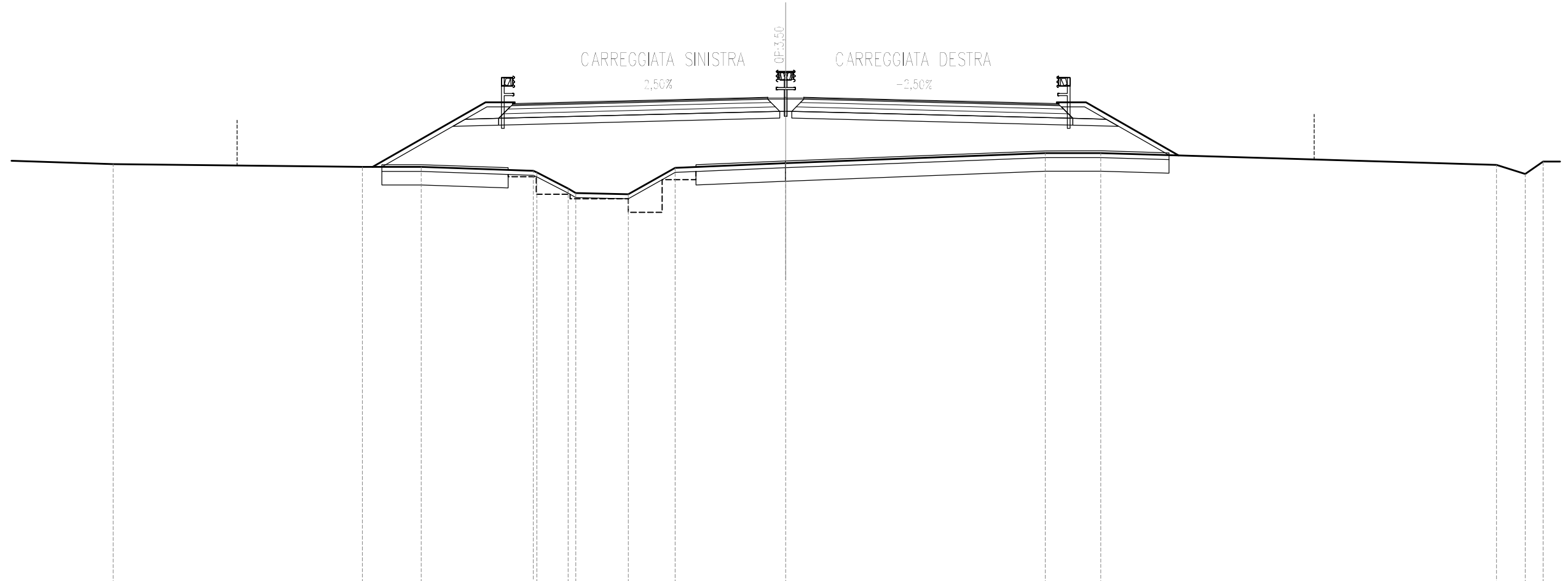


SCALA 1:200

QT.RIF. -18.000

QUOTE TERRENO	0.50		0.41	0.28	-0.71	-0.78	0.33		0.59	0.65		0.64		0.53	0.10	0.65
DIST.PARZIALI TERRENO		17.29	1.56	2.19	1.86		5.18	1.60		23.29		6.53		1.24	0.89	
QUOTE PROGETTO			3.24	3.31	3.41		3.50	3.52	3.50	3.52	3.50		3.41	3.31	3.24	
DIST.PARZIALI PROGETTO			3.00	3.75	3.75		0.70	0.80	0.80	0.70	3.75	3.75	3.00			

SEZIONE N. : 364
 QT. PROGETTO : 3.50
 DIST.PROG. : 5+680.00
 DIST.PREC. : 20.00
 DIST.SUCC. : 20.00

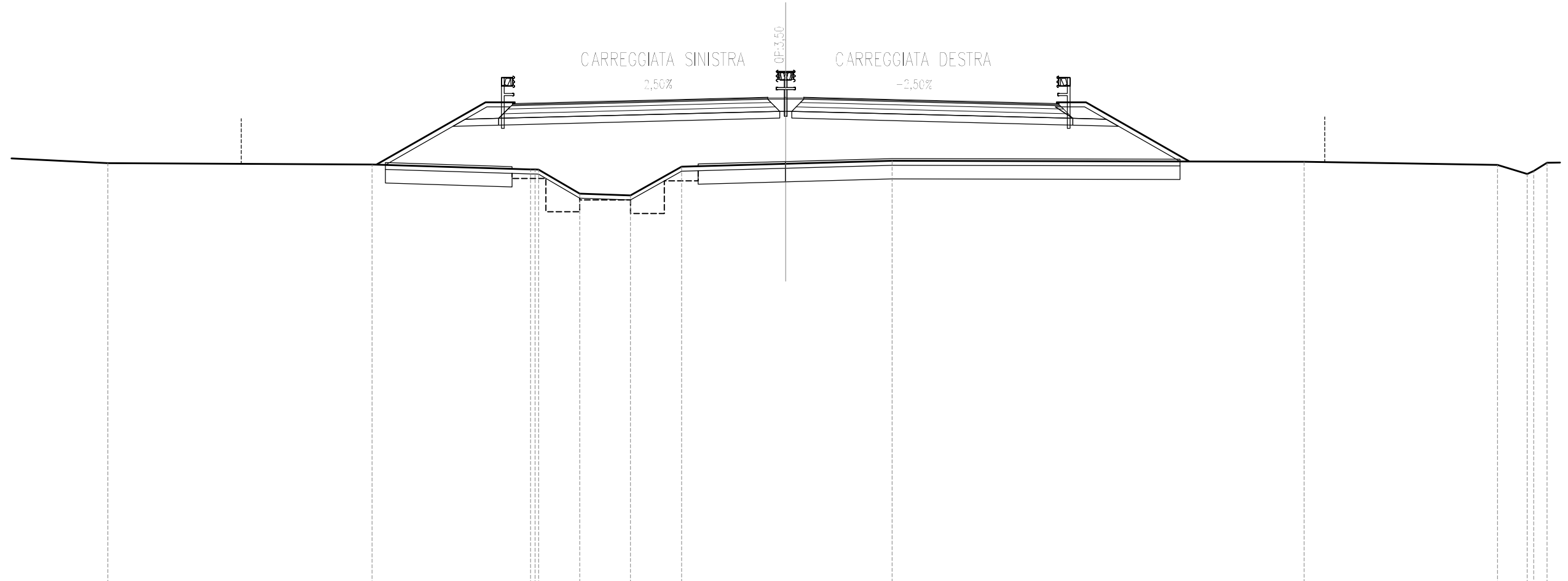


SCALA 1:200

QT.RIF. -18.000

QUOTE TERRENO	0.56		0.43	0.43	0.26	0.19	-0.53	-0.78	0.39	0.59		1.04	1.04		0.52	0.12	0.66	
DIST.PARZIALI TERRENO		11.03	2.61	4.97	1.39	2.33	2.08	4.90		11.49		2.46		17.53	1.27	0.80		
QUOTE PROGETTO					3.24	3.31		3.41		3.50	3.52	3.50	3.52	3.50		3.41	3.31	3.24
DIST.PARZIALI PROGETTO					3.00	3.75		3.75		0.70	0.80	0.80	0.70	3.75	3.75	3.00		

SEZIONE N. : 365
 QT. PROGETTO : 3.50
 DIST.PROG. : 5+700.00
 DIST.PREC. : 20.00
 DIST.SUCC. : 20.00

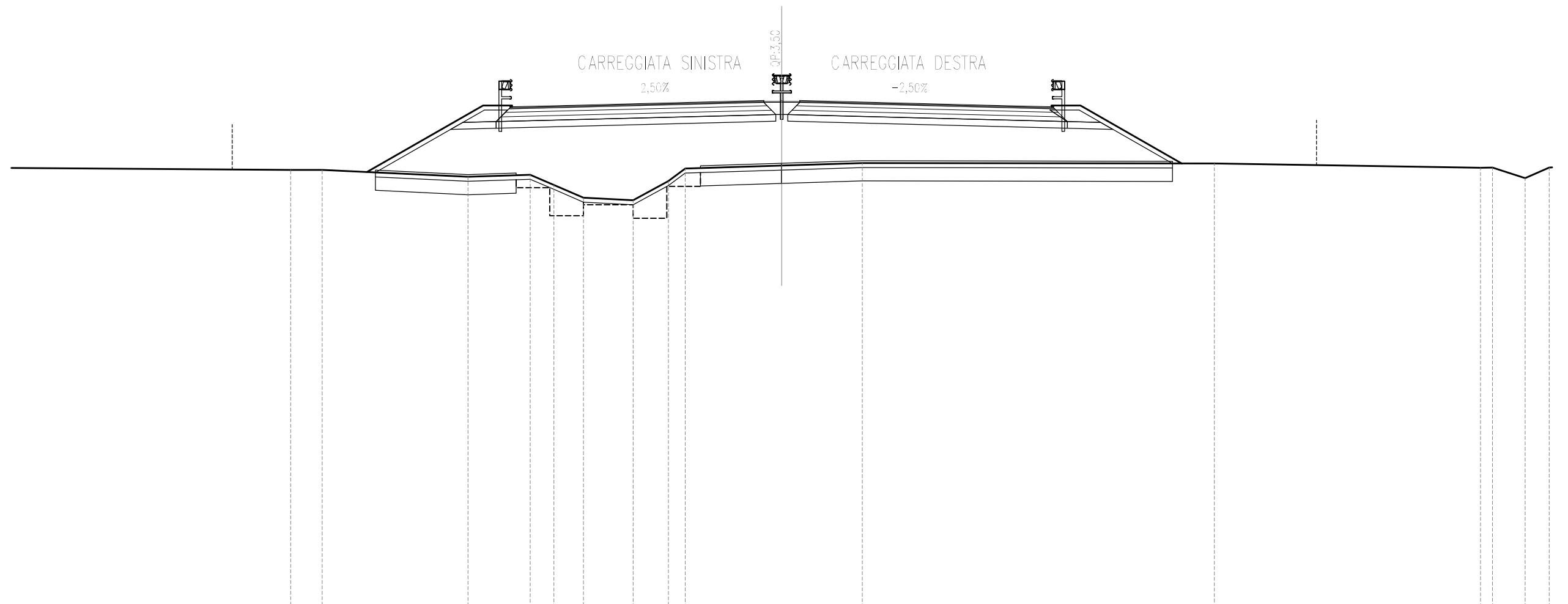


SCALA 1:200

QT.RIF. -18.000

QUOTE TERRENO	0.60	0.54	0.32	0.32	0.31	-0.76	-0.83	0.44	0.57	0.70	0.66	0.52	0.12	0.25	0.62
DIST.PARZIALI TERRENO	5.93	11.70	7.02	1.82	2.25	2.26	4.61	4.71	18.26	8.56	1.32	0.59	0.25	0.62	
QUOTE PROGETTO			3.24	3.31	3.41	3.50	3.52	3.50	3.52	3.50	3.41	3.31	3.24		
DIST.PARZIALI PROGETTO			3.00	3.75	3.75	0.70	0.80	0.80	0.70	3.75	3.75	3.00			

SEZIONE N. : 368
 QT. PROGETTO : 3.50
 DIST.PROG. : 5+760.00
 DIST.PREC. : 20.00
 DIST.SUCC. : 20.00

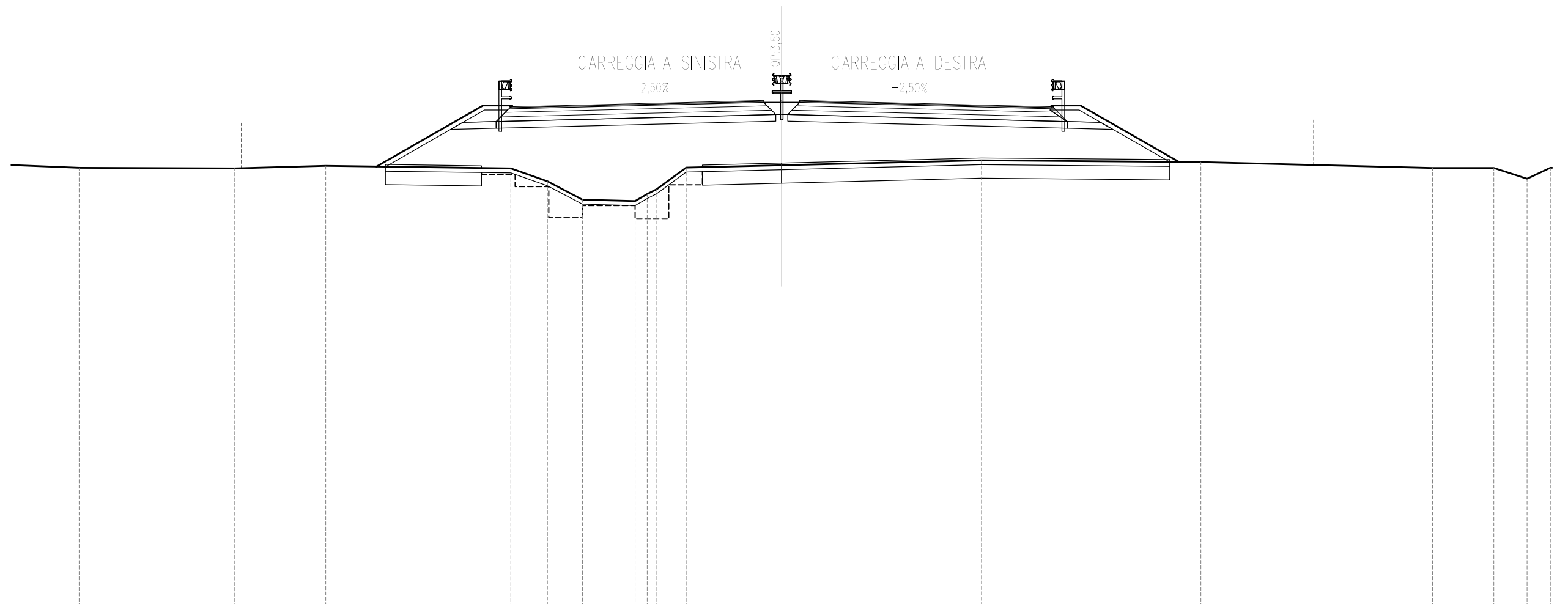


SCALA 1:200

QT.RIF. -19.000

QUOTE TERRENO		0.43	0.43		0.12	0.21	-0.24	-0.81	-0.93	-0.07	0.49	0.62	0.73		0.71		0.52	0.52	0.05
DIST.PARZIALI TERRENO	14.02	1.40	6.49	2.77	1.05	1.32	2.21	1.57	0.75	4.30	3.59	15.67	11.85	0.53	1.46	1.07			
QUOTE PROGETTO				3.24	3.31	3.41	3.50	3.52	3.50	3.52	3.50	3.41	3.31	3.24					
DIST.PARZIALI PROGETTO				3.00	3.75	3.75	0.70	0.80	0.80	0.70	3.75	3.75	3.00						

SEZIONE N. : 369
 QT. PROGETTO : 3.50
 DIST.PROG. : 5+780.00
 DIST.PREC. : 20.00
 DIST.SUCC. : 20.00

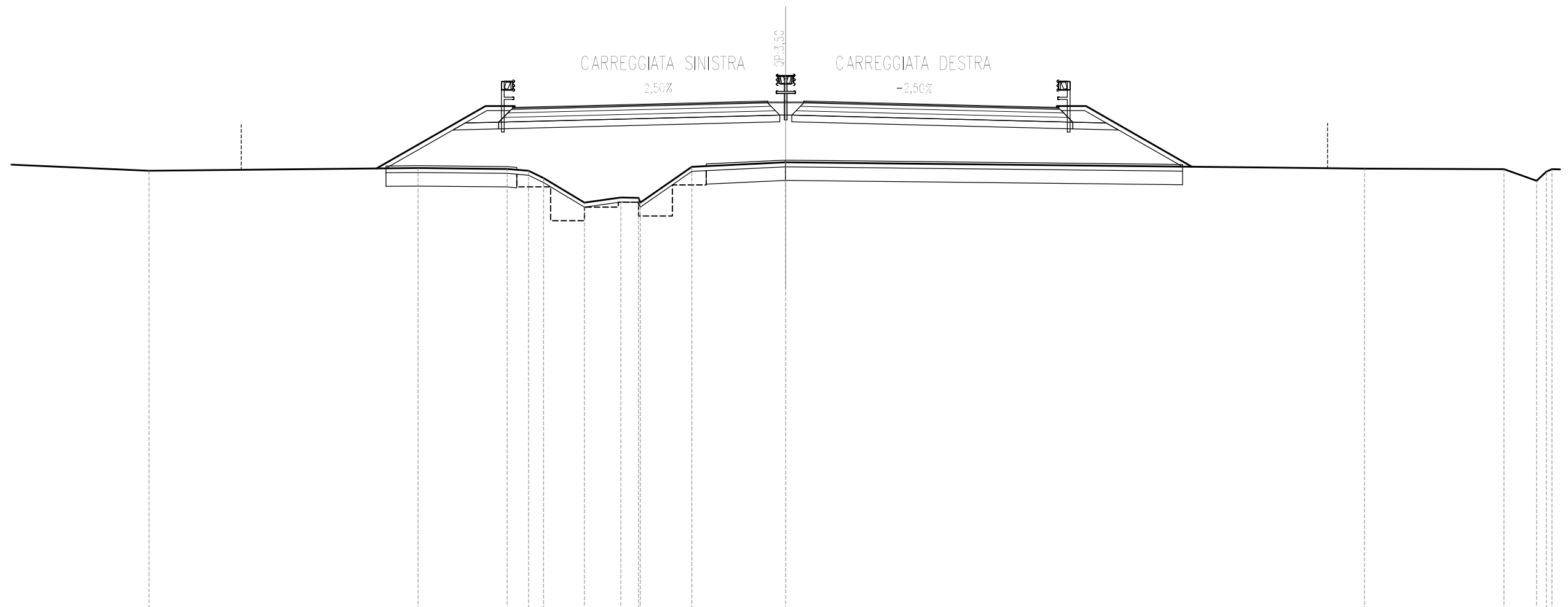


SCALA 1:200

QT.RIF. -19.000

QUOTE TERRENO	0.52	0.50	0.60	0.49	-0.09	-0.90	-0.96	-0.65	-0.43	0.53	0.63	0.86	0.77	0.51	0.52	0.03
DIST.PARZIALI TERRENO	6.90	4.08	8.24	1.64	1.56	2.34	0.54	1.31	4.25	8.89	9.77	10.32	2.73	1.48	1.04	
QUOTE PROGETTO				3.24	3.31	3.41	3.50	3.52	3.50	3.52	3.50	3.41	3.31	3.24		
DIST.PARZIALI PROGETTO				3.00	3.75	3.75	0.70	0.80	0.80	0.70	3.75	3.75	3.00			

SEZIONE N. : 370
 QT. PROGETTO : 3.50
 DIST.PROG. : 5+800.00
 DIST.PREC. : 20.00
 DIST.SUCC. : 20.00

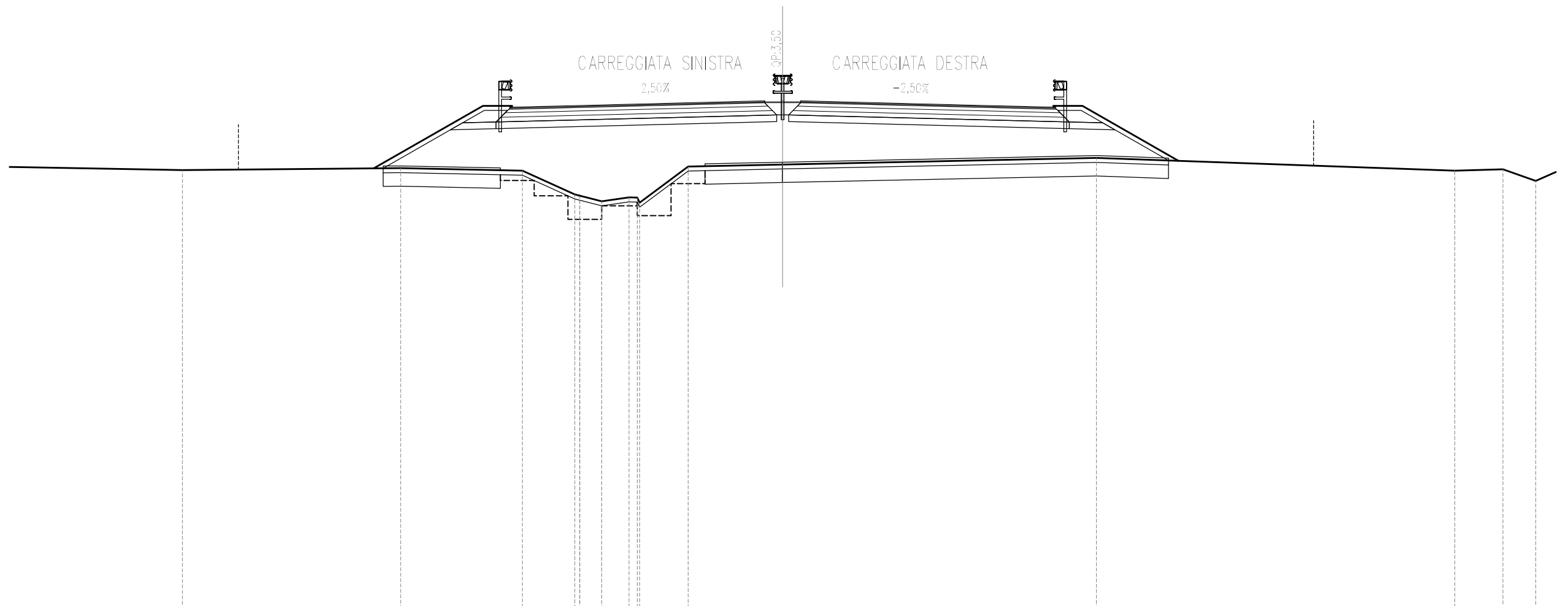


SCALA 1:200

QT.RIF. -19.000

QUOTE TERRENO	0.43		0.55	0.51	0.43	0.11	-0.99	-0.76	-0.78	-0.99	0.60	0.80		0.52	0.49	-0.02	0.39				
DIST.PARZIALI TERRENO		11.91		3.95	0.95	0.66	1.82	1.61	0.78	2.28		4.16		25.64		6.17	1.45				
QUOTE PROGETTO				3.24			3.31				3.41		3.50	3.52	3.50	3.52	3.50	3.41	3.31	3.24	
DIST.PARZIALI PROGETTO					3.00			3.75			3.75		0.70	0.80	0.80	0.70		3.75	3.75	3.00	

SEZIONE N. : 371
 QT. PROGETTO : 3.50
 DIST.PROG. : 5+820.00
 DIST.PREC. : 20.00
 DIST.SUCC. : 20.00

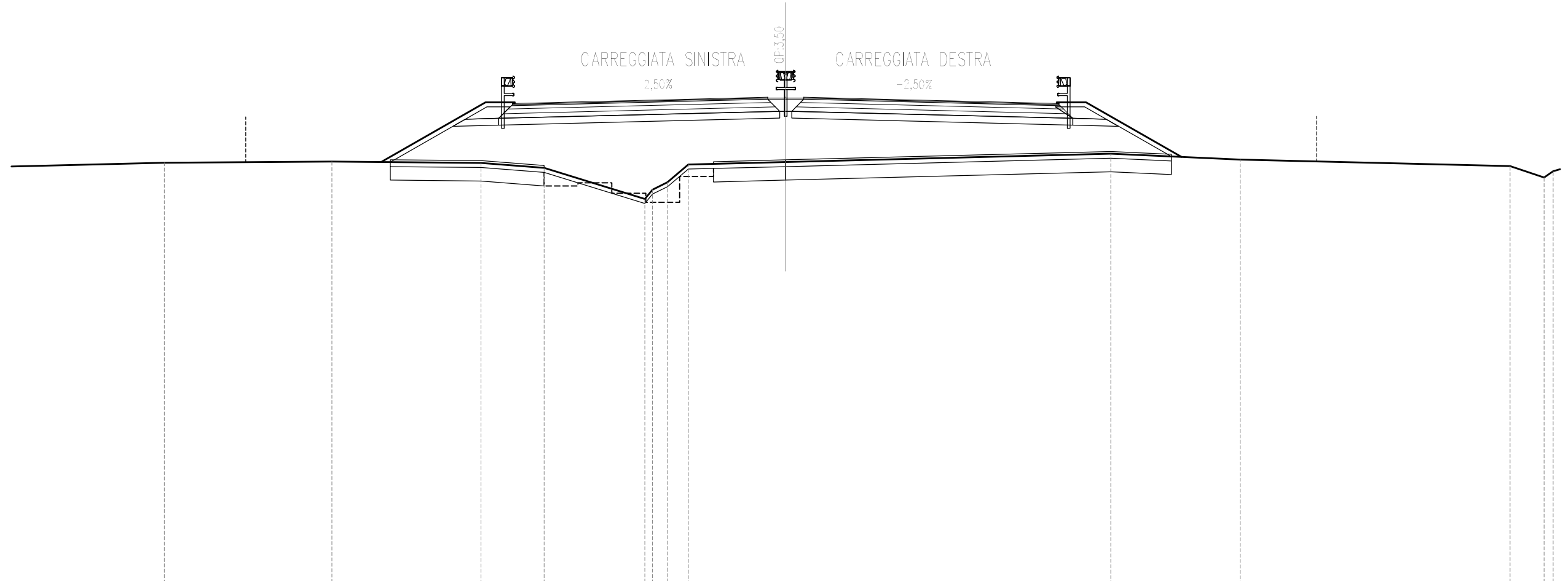


SCALA 1:200

QT.RIF. -19.000

QUOTE TERRENO	0.44	0.53	0.41	-0.64	-0.71	-0.94	-0.77	-1.00	0.60	0.69	0.98	0.42	0.47	-0.04
DIST.PARZIALI TERRENO	9.69	5.40	2.33	0.97	1.21	2.15	4.20	13.92	15.90	2.14	1.45	1.34		
QUOTE PROGETTO			3.24	3.31	3.41	3.50	3.52	3.50	3.52	3.50	3.41	3.31	3.24	
DIST.PARZIALI PROGETTO			3.00	3.75	3.75	0.70	0.80	0.80	0.70	3.75	3.75	3.00		

SEZIONE N. : 372
 QT. PROGETTO : 3.50
 DIST.PROG. : 5+840.00
 DIST.PREC. : 20.00
 DIST.SUCC. : 20.00

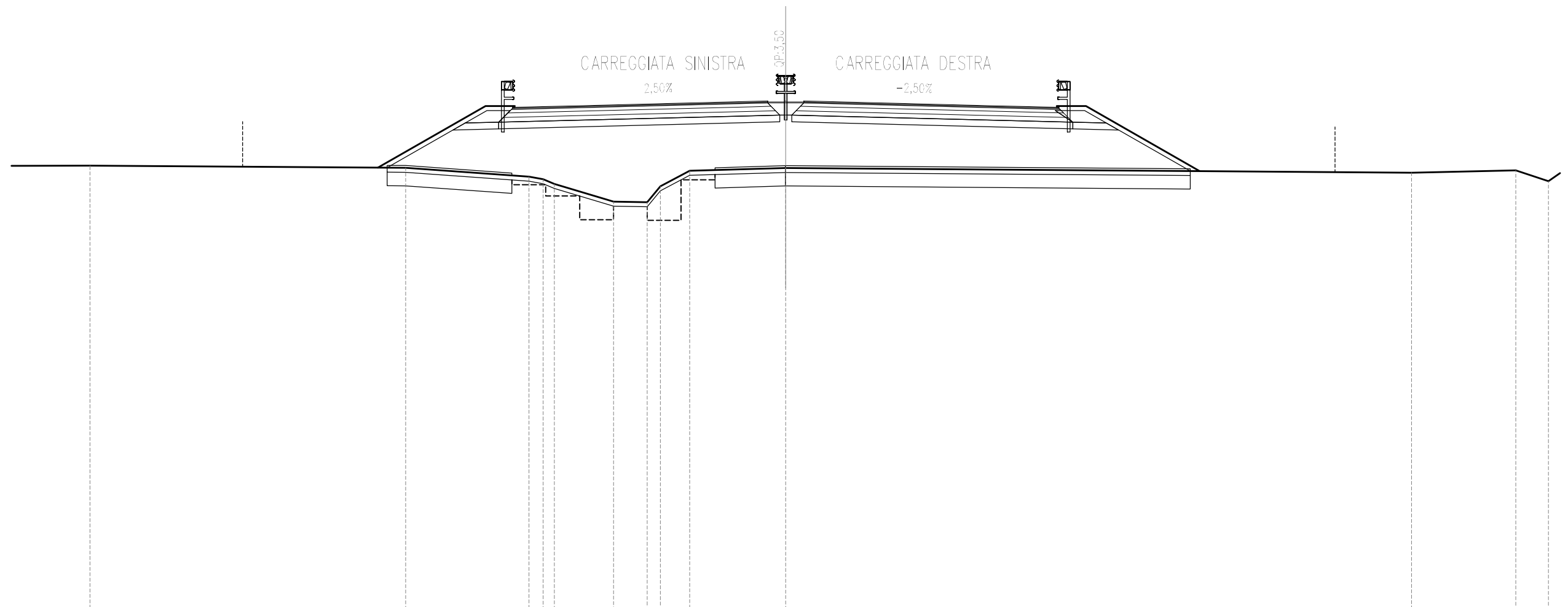


SCALA 1:200

QT.RIF. -18.000

QUOTE TERRENO		0.62		0.67		0.61	0.39		-0.99 -0.58 -0.25	0.53		0.64				1.01		0.76				0.46	-0.04 0.24
DIST.PARZIALI TERRENO	7.30		7.43		6.60	2.80	4.46		0.66 0.93		4.31		14.40		5.73		11.96		1.51				
QUOTE PROGETTO						3.24	3.31		3.41		3.50 3.52 3.50 3.52 3.50		3.41		3.31		3.24						
DIST.PARZIALI PROGETTO						3.00	3.75		3.75		0.70 0.80 0.80 0.70		3.75		3.75		3.00						

SEZIONE N. : 373
 QT. PROGETTO : 3.50
 DIST.PROG. : 5+860.00
 DIST.PREC. : 20.00
 DIST.SUCC. : 20.00

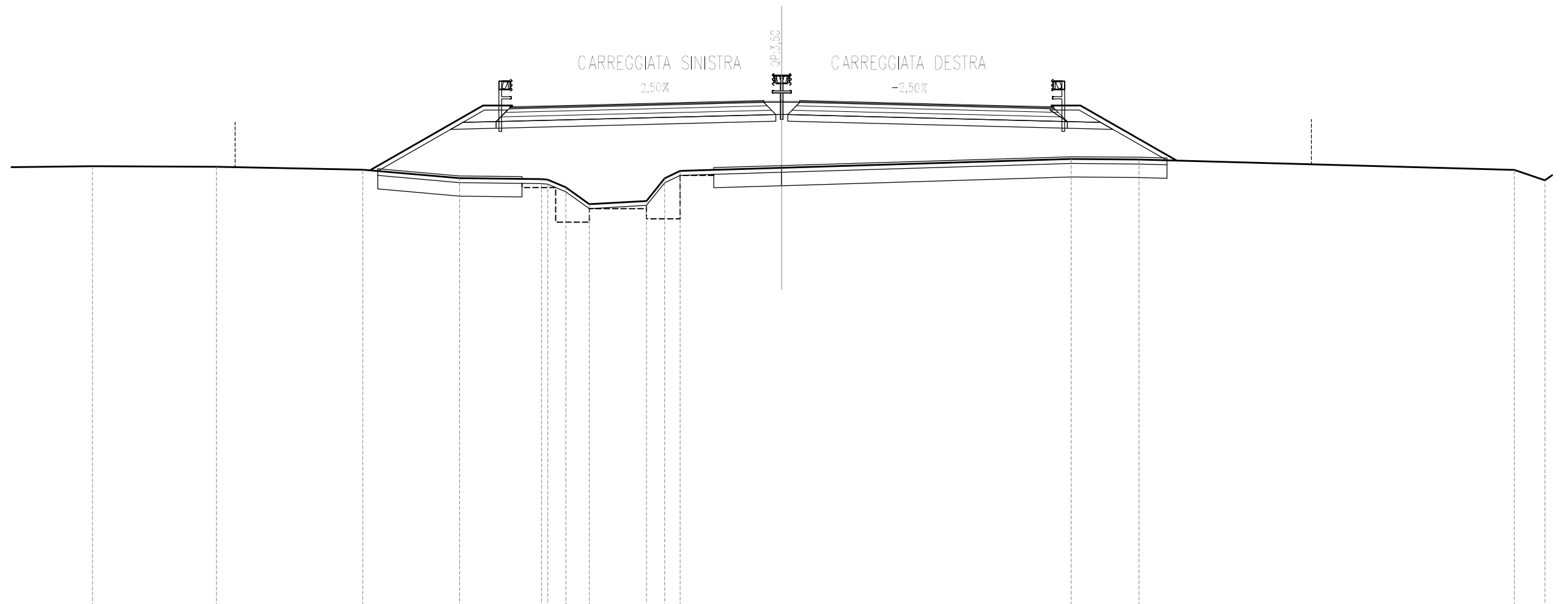


SCALA 1:200

Q.T.RIF. -19.000

QUOTE TERRENO	0.65		0.56	0.17	0.05	-0.16	-0.94	-0.97	-0.26	0.43	0.55		0.34	0.44	-0.04			
DIST.PARZIALI TERRENO		13.99		0.63	0.19	2.62	1.49	0.58	1.30	4.26		27.72		4.62	1.44			
QUOTE PROGETTO				3.24		3.31		3.41		3.50	3.52	3.50	3.52	3.50		3.41	3.31	3.24
DIST.PARZIALI PROGETTO				3.00		3.75		3.75		0.70	0.80	0.80	0.70	3.75	3.75	3.00		

SEZIONE N. : 374
 QT. PROGETTO : 3.50
 DIST.PROG. : 5+880.00
 DIST.PREC. : 20.00
 DIST.SUCC. : 20.00

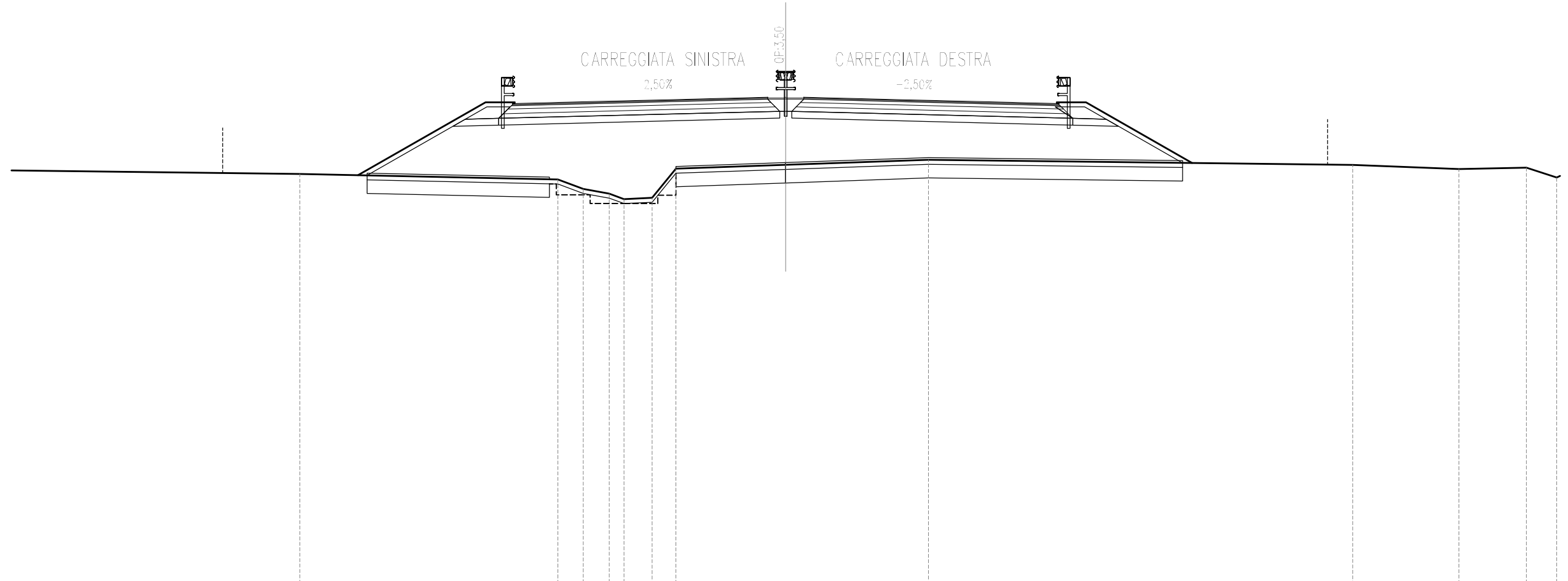


SCALA 1:200

Q.T.RIF. -19.000

QUOTE TERRENO	0.59	0.56	0.44	0.06	0.02	-0.01	-0.35	-1.10	-0.96	0.05	0.38	0.52	0.91	0.89	0.42	-0.04	
DIST.PARZIALI TERRENO	5.53	6.51	4.31	3.65	0.80	1.05	2.54	0.82	0.69	4.52	12.88	3.03	16.71	1.36			
QUOTE PROGETTO					3.24	3.31	3.41	3.50	3.52	3.50	3.52	3.50	3.41	3.31	3.24		
DIST.PARZIALI PROGETTO					3.00	3.75	3.75	0.70	0.80	0.80	0.70	3.75	3.75	3.00			

SEZIONE N. : 375
 QT. PROGETTO : 3.50
 DIST.PROG. : 5+900.00
 DIST.PREC. : 20.00
 DIST.SUCC. : 20.00

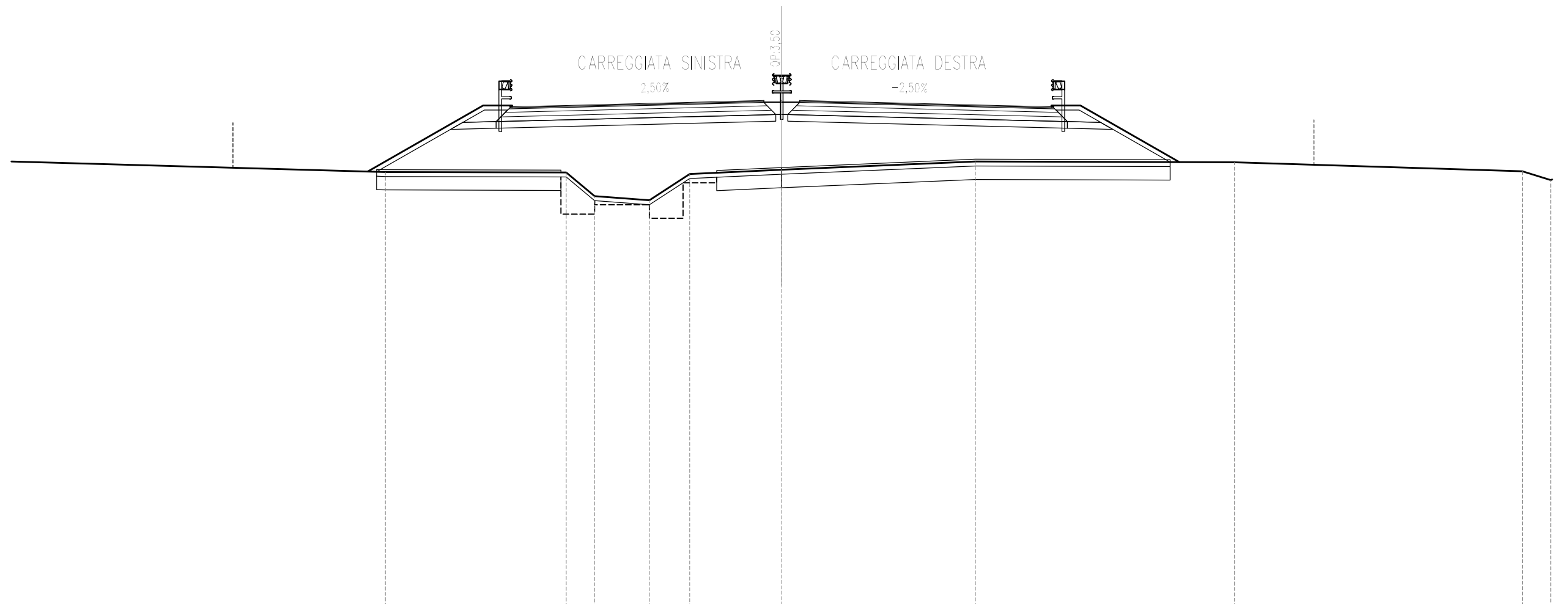


SCALA 1:200

QT.RIF. -18.000

QUOTE TERRENO		0.12		-0.13	-0.55	-0.76	-0.99	-0.94	0.35	0.52		0.74		0.52	0.34	0.39	
DIST.PARZIALI TERRENO	13.51		11.43	1.12	1.15	0.66	1.24	1.05	4.87	6.32		18.79		4.71	2.99	1.34	1.28
QUOTE PROGETTO			3.24	3.31				3.41	3.50	3.52	3.50	3.52	3.50	3.41	3.31	3.24	
DIST.PARZIALI PROGETTO			3.00	3.75	3.75	0.70	0.80	0.80	0.70	3.75	3.75	3.00					

SEZIONE N. : 376
 QT. PROGETTO : 3.50
 DIST.PROG. : 5+920.00
 DIST.PREC. : 20.00
 DIST.SUCC. : 20.00

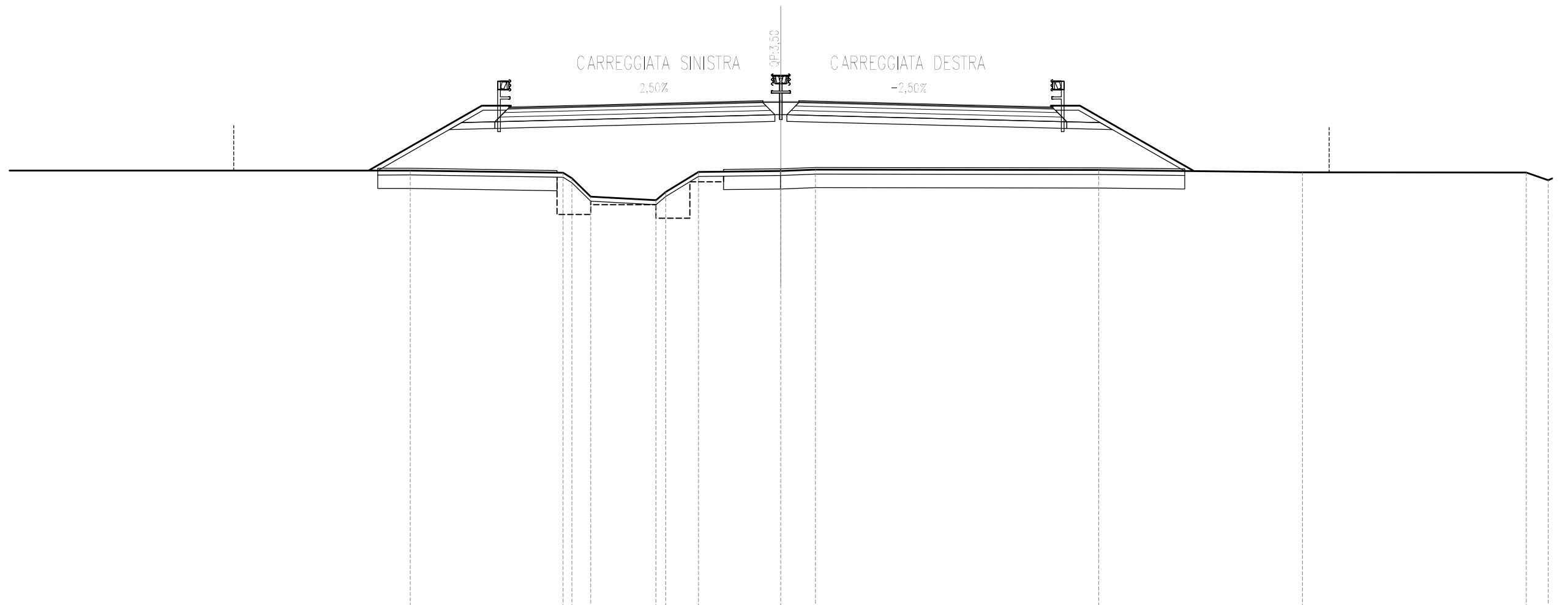


SCALA 1:200

QT.RIF. -19.000

QUOTE TERRENO		0.33		0.31	-0.74	-0.93	0.25	0.43		0.80		0.77		0.36
DIST.PARZIALI TERRENO	20.17		8.06	1.26	2.44	1.80	4.10	8.62		11.54		12.82		1.26
QUOTE PROGETTO			3.24	3.31	3.41		3.50 3.52 3.50 3.52 3.50	3.41		3.31		3.24		
DIST.PARZIALI PROGETTO			3.00	3.75	3.75		0.70 0.80 0.80 0.70	3.75		3.75		3.00		

SEZIONE N. : 377
 QT. PROGETTO : 3.50
 DIST.PROG. : 5+940.00
 DIST.PREC. : 20.00
 DIST.SUCC. : 20.00

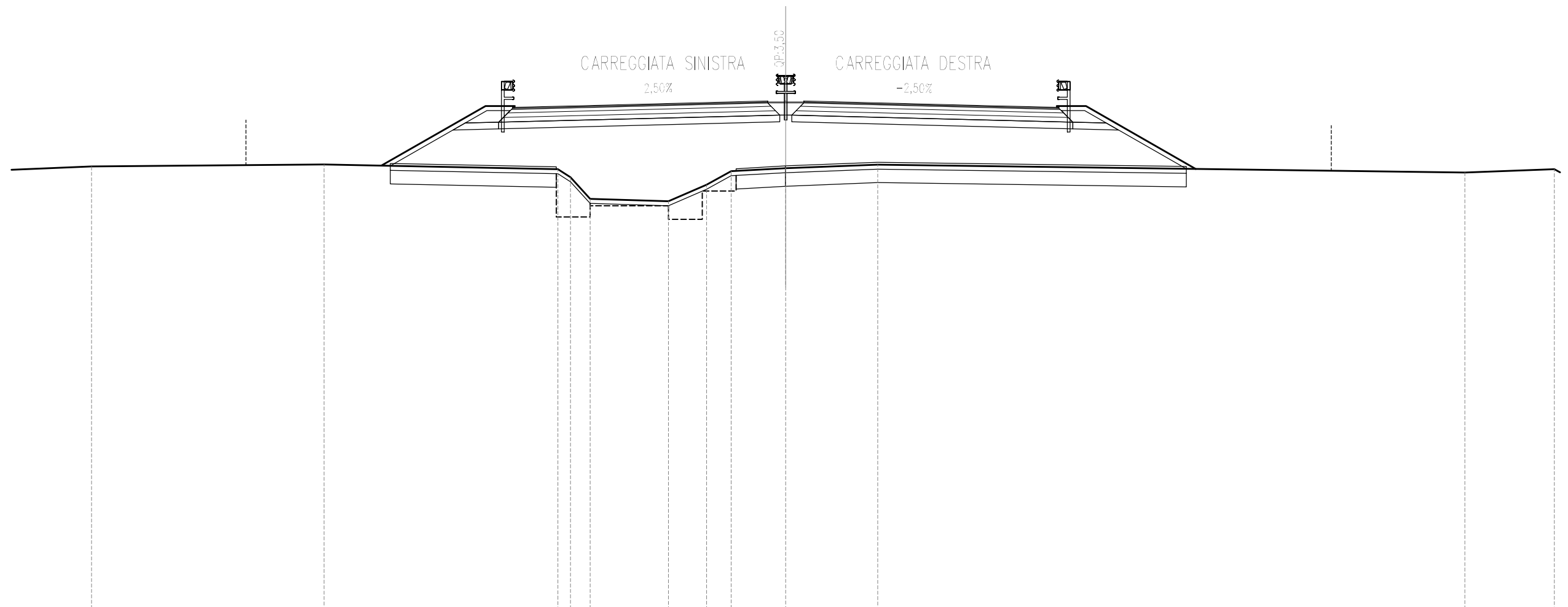


SCALA 1:200

QT.RIF. -19.000

QUOTE TERRENO		0.41		0.31 0.07	-0.75	-0.91 -0.54	0.35	0.39	0.45		0.43		0.33		0.32
DIST.PARZIALI TERRENO	26.76		6.80	0.83	2.91	1.45	3.66	1.54		12.60		9.06		9.95	0.97 1.16
QUOTE PROGETTO			3.24	3.31	3.41		3.50 3.52 3.50 3.52 3.50	3.41		3.31		3.24			
DIST.PARZIALI PROGETTO			3.00	3.75	3.75		0.70 0.80 0.80 0.70	3.75		3.75		3.00			

SEZIONE N. : 378
 QT. PROGETTO : 3.50
 DIST.PROG. : 5+960.00
 DIST.PREC. : 20.00
 DIST.SUCC. : 20.00

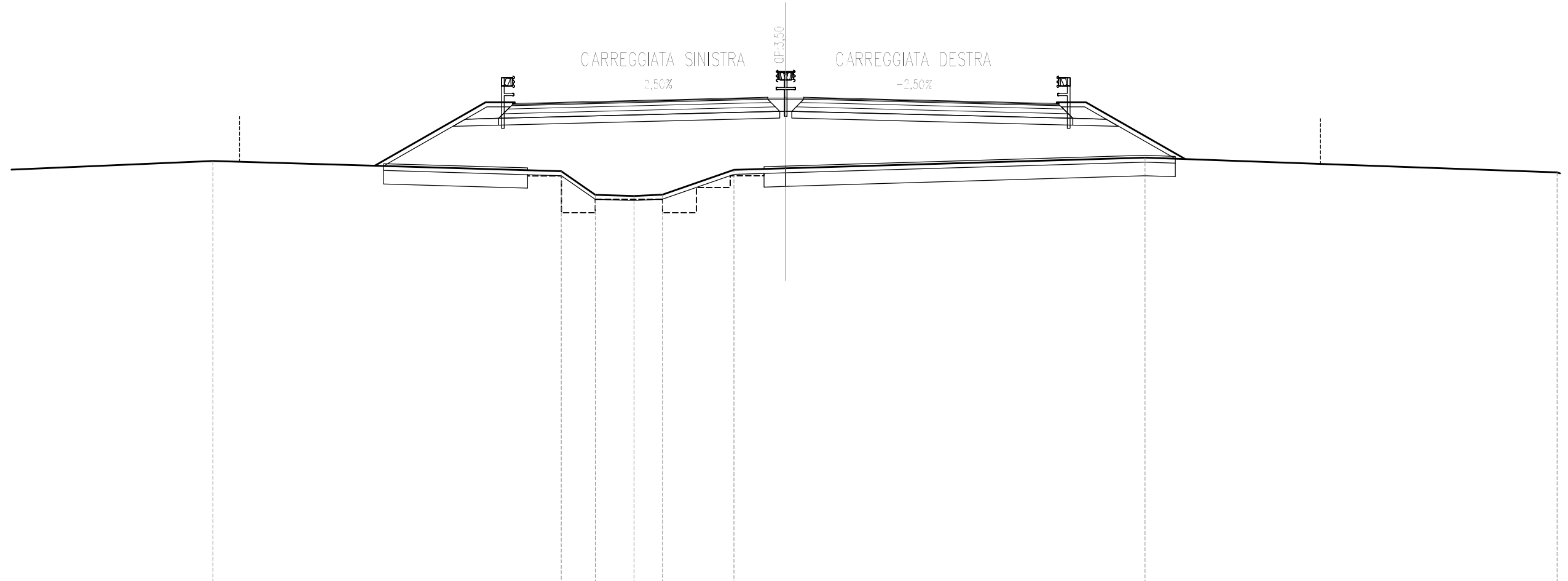


SCALA 1:200

QT.RIF. -19.000

QUOTE TERRENO	0.61	0.70		0.49	-0.13	-0.82	-0.93	-0.19	0.40	0.54	0.70		0.35	0.49
DIST.PARZIALI TERRENO		10.30	10.36	0.56	0.87	3.47	1.69	1.09	2.42	4.07	26.01	3.96	1.09	
QUOTE PROGETTO			3.24	3.31	3.41	3.50	3.52	3.50	3.52	3.50	3.41	3.31	3.24	
DIST.PARZIALI PROGETTO			3.00	3.75	3.75	0.70	0.80	0.80	0.70	3.75	3.75	3.00		

SEZIONE N. : 380
 QT. PROGETTO : 3.50
 DIST.PROG. : 6+000.00
 DIST.PREC. : 20.00
 DIST.SUCC. : 20.00

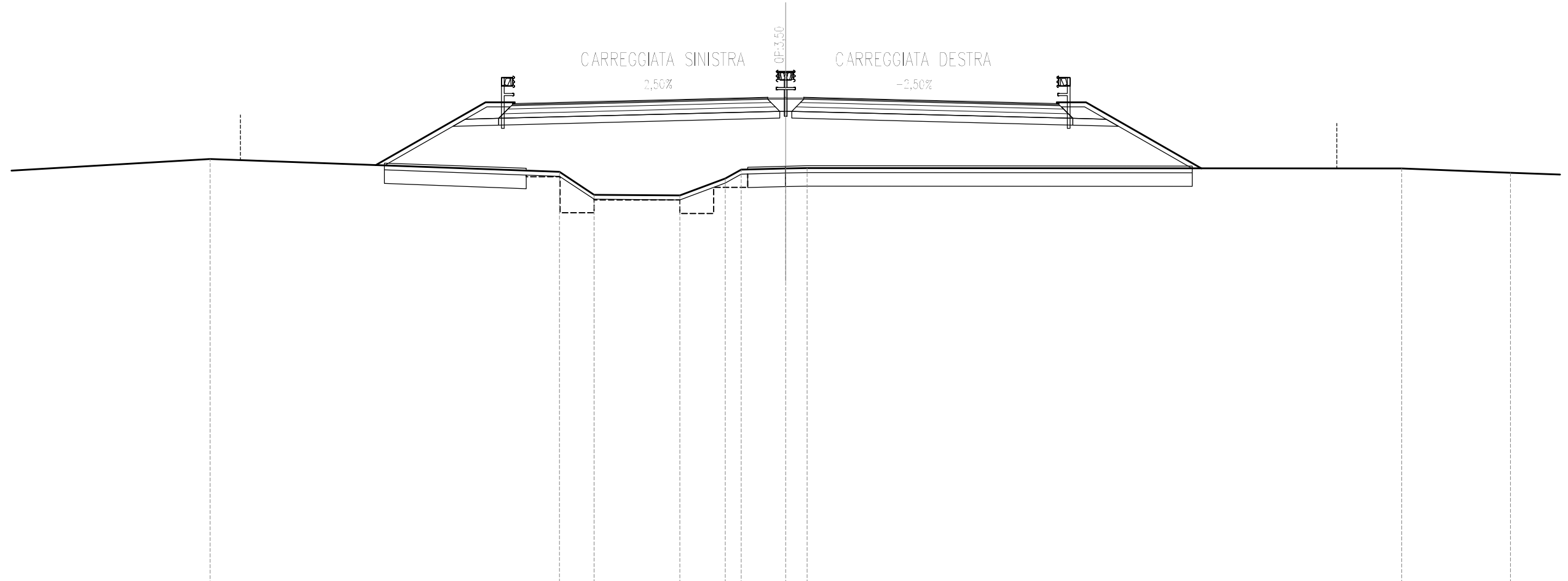


SCALA 1:200

Q.T.RIF. -18.000

QUOTE TERRENO		0.70			0.24	-0.80	-0.86	-0.80	0.30	0.37		0.84				
DIST.PARZIALI TERRENO	11.39		15.43		1.51	1.71	1.26	3.16	2.30		15.91		18.26	1.11		
QUOTE PROGETTO				3.24	3.31		3.41		3.50	3.52	3.50	3.52	3.50	3.41	3.31	3.24
DIST.PARZIALI PROGETTO				3.00	3.75		3.75		0.70	0.80	0.80	0.70	3.75	3.75	3.00	

SEZIONE N. : 381
 QT. PROGETTO : 3.50
 DIST.PROG. : 6+020.00
 DIST.PREC. : 20.00
 DIST.SUCC. : 20.00

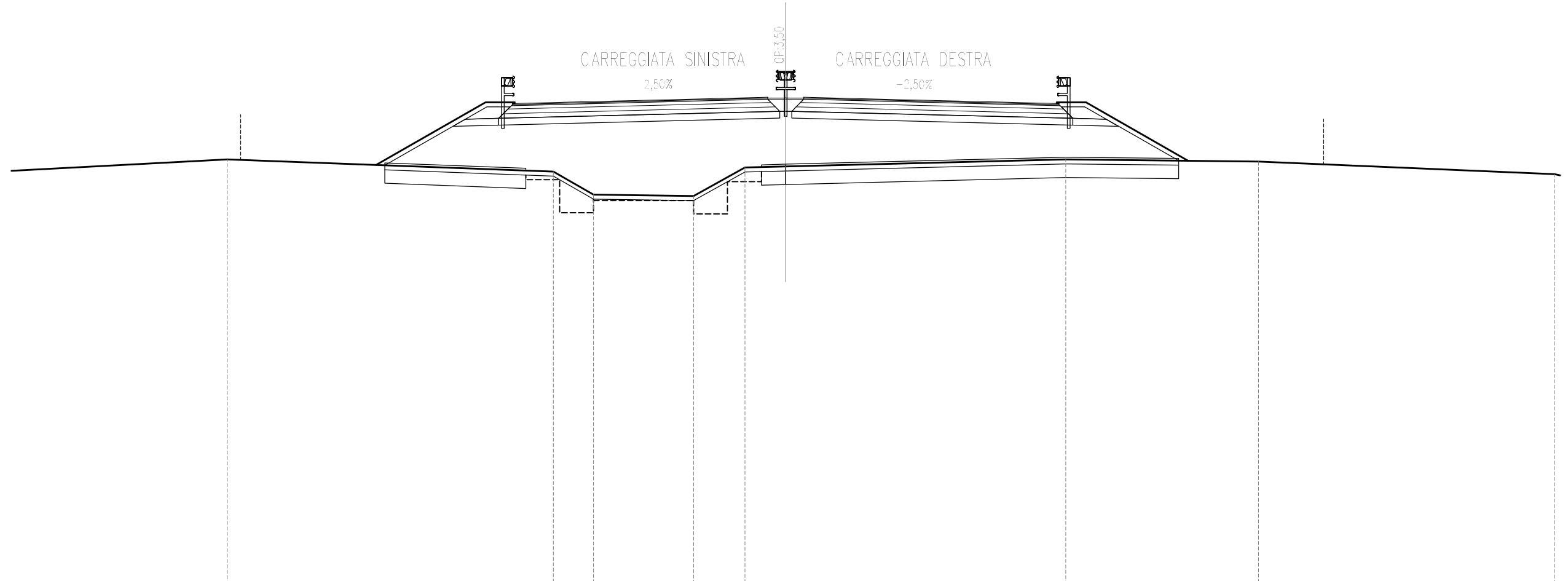


SCALA 1:200

QT.RIF. -18.000

QUOTE TERRENO		0.78		0.21	-0.80	-0.83	-0.08	0.31	0.36	0.38			0.36		0.17	
DIST.PARZIALI TERRENO	14.24		15.48	1.53	3.80	2.01	0.70	1.97	0.95		26.34		4.82		2.41	
QUOTE PROGETTO				3.24	3.31	3.41		3.50	3.52	3.50	3.52	3.50		3.41	3.31	3.24
DIST.PARZIALI PROGETTO				3.00	3.75	3.75	0.70	0.80	0.80	0.70	3.75	3.75	3.00			

SEZIONE N. : 382
 QT. PROGETTO : 3.50
 DIST.PROG. : 6+040.00
 DIST.PREC. : 20.00
 DIST.SUCC. : 20.00

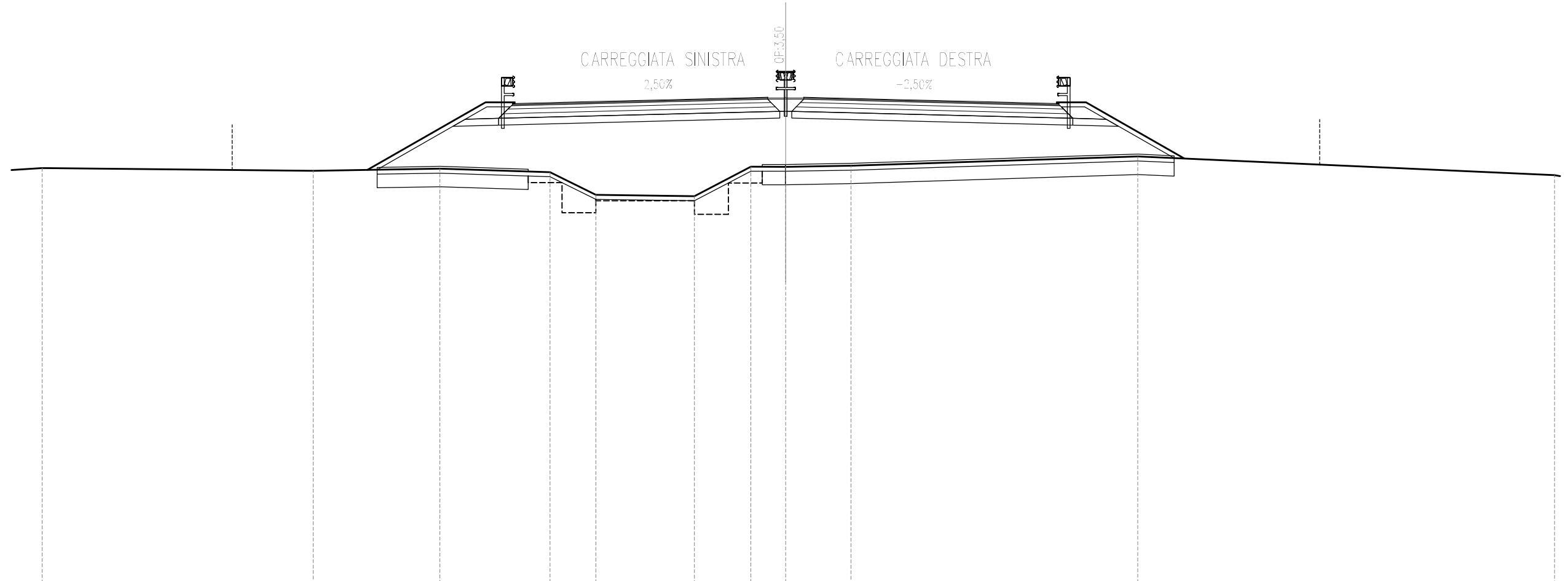


SCALA 1:200

Q.T.RIF. -18.000

QUOTE TERRENO	0.76		0.23	-0.80	-0.86	0.40	0.45		0.76	0.67	0.11		
DIST.PARZIALI TERRENO	14.80	14.44	1.78	4.44	2.27	1.81	12.40	8.55	13.11	1.31			
QUOTE PROGETTO		3.24	3.31	3.41		3.50	3.52	3.50	3.52	3.50	3.41	3.31	3.24
DIST.PARZIALI PROGETTO			3.00	3.75	3.75	0.70	0.80	0.80	0.70	3.75	3.75	3.00	

SEZIONE N. : 383
 QT. PROGETTO : 3.50
 DIST.PROG. : 6+060.00
 DIST.PREC. : 20.00
 DIST.SUCC. : 20.00

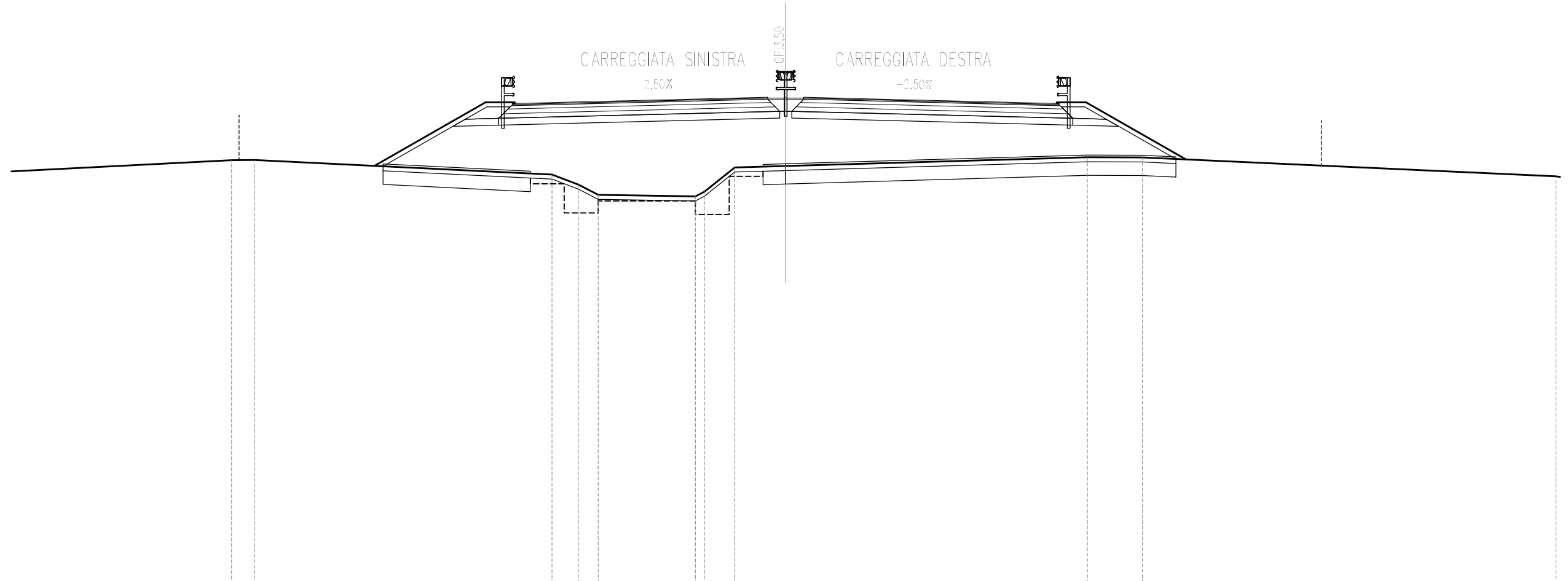


SCALA 1:200

QT.RIF. -18.000

QUOTE TERRENO	0.37		0.26		0.35		0.20	-0.80		-0.87		0.44	0.44		0.49		0.89		0.07				
DIST.PARZIALI TERRENO		12.00		5.61		4.88		2.03		4.37		2.50		1.55		2.89		12.70		18.47		1.34	
QUOTE PROGETTO						3.24		3.31		3.41		3.50	3.52	3.50	3.52	3.50		3.41		3.31		3.24	
DIST.PARZIALI PROGETTO								3.00		3.75		3.75		0.70	0.80	0.80	0.70		3.75		3.75		3.00

SEZIONE N. : 384
 QT. PROGETTO : 3.50
 DIST.PROG. : 6+080.00
 DIST.PREC. : 20.00
 DIST.SUCC. : 20.00

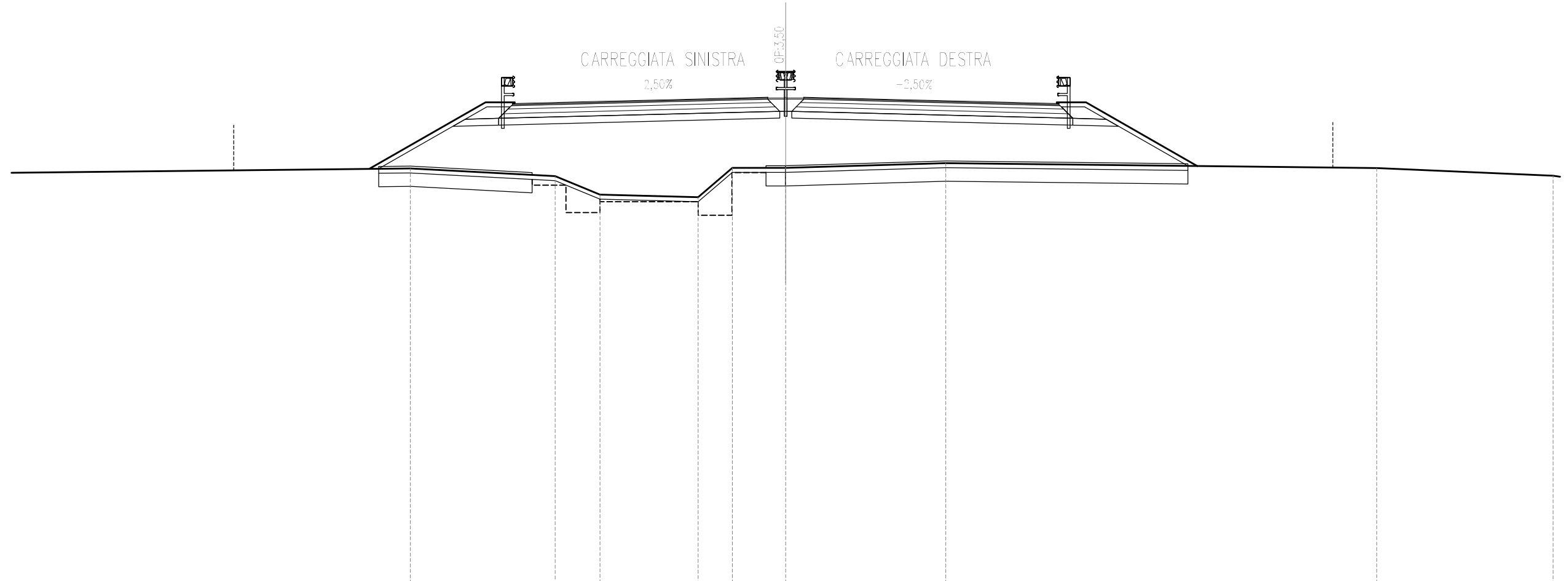


SCALA 1:200

QT.RIF. -18.000

QUOTE TERRENO		0.73	0.74			0.09	-0.36	-0.80		-0.88	-0.67	0.40	0.47		0.86	0.85			
DIST.PARZIALI TERRENO	14.82	1.01		13.19		1.17	0.88		4.30	1.33	2.26			13.36		2.44		18.31	1.43
QUOTE PROGETTO						3.24	3.31		3.41		3.50	3.52	3.50	3.52	3.50		3.41	3.31	3.24
DIST.PARZIALI PROGETTO						3.00	3.75		3.75		0.70	0.80	0.80	0.70	3.75	3.75	3.00		

SEZIONE N. : 385
 QT. PROGETTO : 3.50
 DIST.PROG. : 6+100.00
 DIST.PREC. : 20.00
 DIST.SUCC. : 20.00

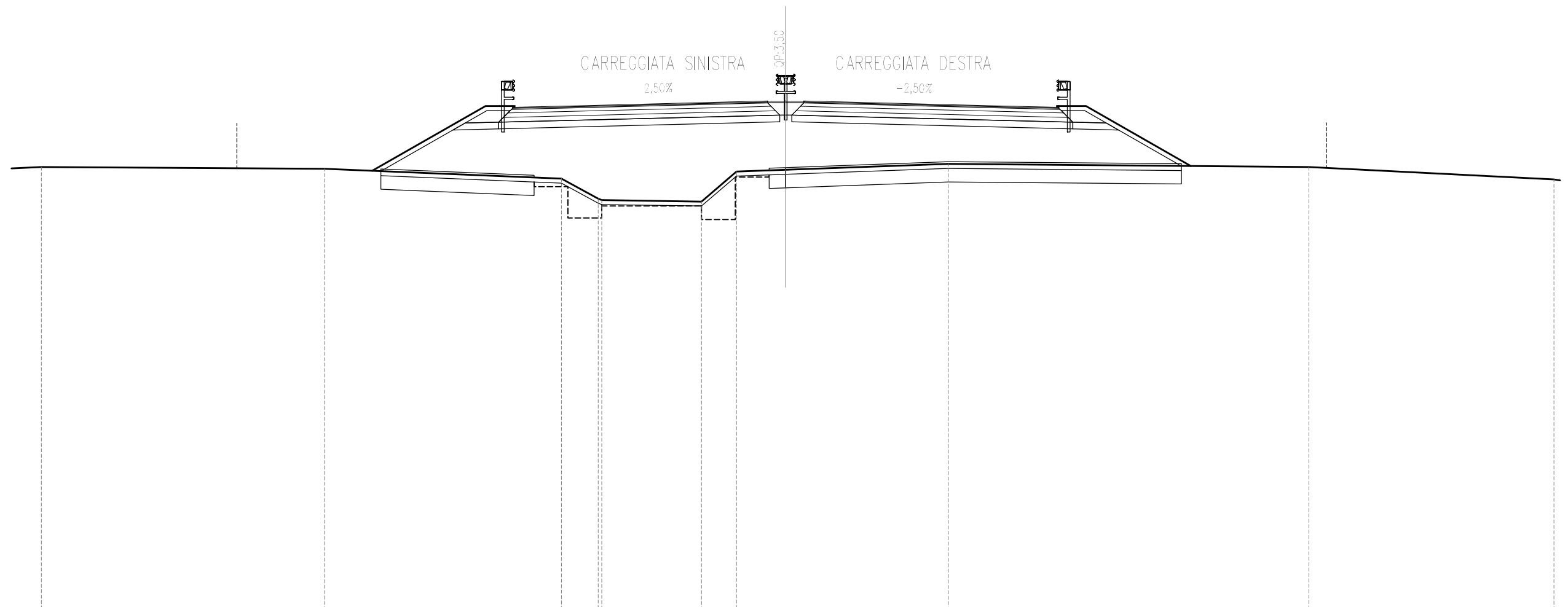


SCALA 1:200

QT.RIF. -18.000

QUOTE TERRENO		0.36	0.02	-0.79	-0.91	0.39	0.39	0.59		0.38	0.04	
DIST.PARZIALI TERRENO	19.96	6.41	1.98	4.35	1.51	2.37	7.09	19.09	7.81	1.73		
QUOTE PROGETTO		3.24	3.31	3.41	3.50	3.52	3.50	3.52	3.50	3.41	3.31	3.24
DIST.PARZIALI PROGETTO		3.00	3.75	3.75	0.70	0.80	0.80	0.70	3.75	3.75	3.00	

SEZIONE N. : 386
 QT. PROGETTO : 3.50
 DIST.PROG. : 6+120.00
 DIST.PREC. : 20.00
 DIST.SUCC. : 20.00

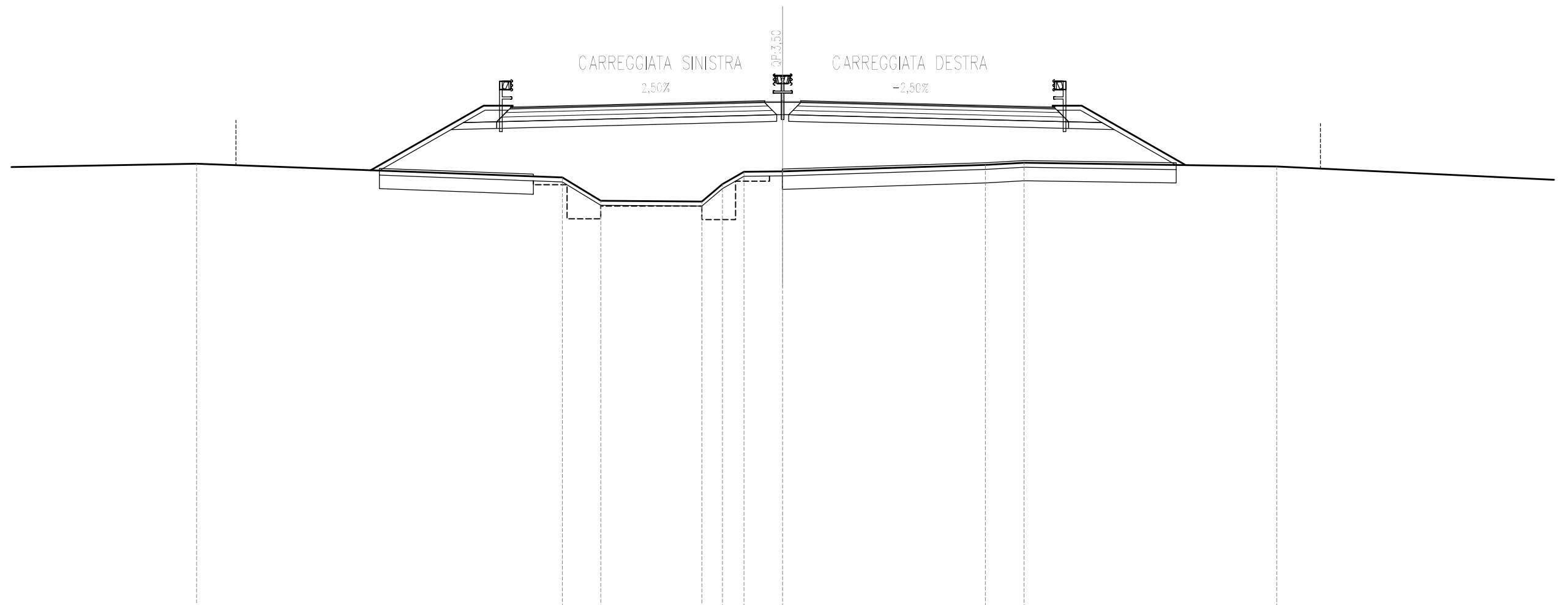


SCALA 1:200

QT.RIF. -19.000

QUOTE TERRENO	0.59		0.51		0.08	-0.81	-0.87		-0.94	0.39	0.47		0.73		0.59		0.04
DIST.PARZIALI TERRENO		12.54		10.50	1.63	4.41	1.55	2.19	7.20		15.97		10.86				
QUOTE PROGETTO				3.24	3.31	3.41		3.50	3.52	3.50	3.52	3.50	3.41	3.31	3.24		
DIST.PARZIALI PROGETTO				3.00	3.75	3.75	0.70	0.80	0.80	0.70	3.75	3.75	3.00				

SEZIONE N. : 387
 QT. PROGETTO : 3.50
 DIST.PROG. : 6+140.00
 DIST.PREC. : 20.00
 DIST.SUCC. : 20.00

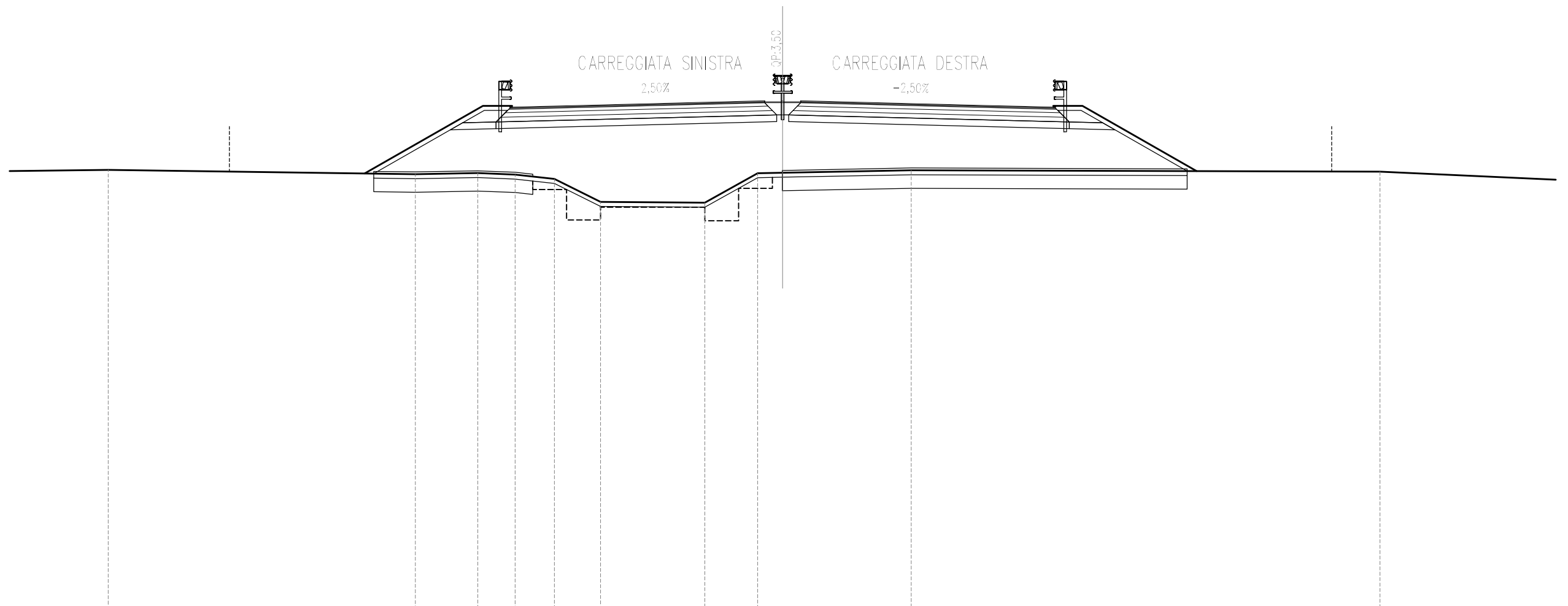


SCALA 1:200

QT.RIF. -19.000

QUOTE TERRENO		0.71		0.10	-0.94		-0.97	-0.19	0.35	0.37		0.66	0.75		0.59
DIST.PARZIALI TERRENO	13.38		16.27	1.71	4.50	0.91	0.96	1.72		9.02	1.72	11.24		12.63	
QUOTE PROGETTO			3.24	3.31	3.41		3.50	3.52	3.50	3.52	3.50	3.41	3.31	3.24	
DIST.PARZIALI PROGETTO			3.00	3.75	3.75	0.70	0.80	0.80	0.70	3.75	3.75	3.00			

SEZIONE N. : 388
 QT. PROGETTO : 3.50
 DIST.PROG. : 6+160.00
 DIST.PREC. : 20.00
 DIST.SUCC. : 20.00

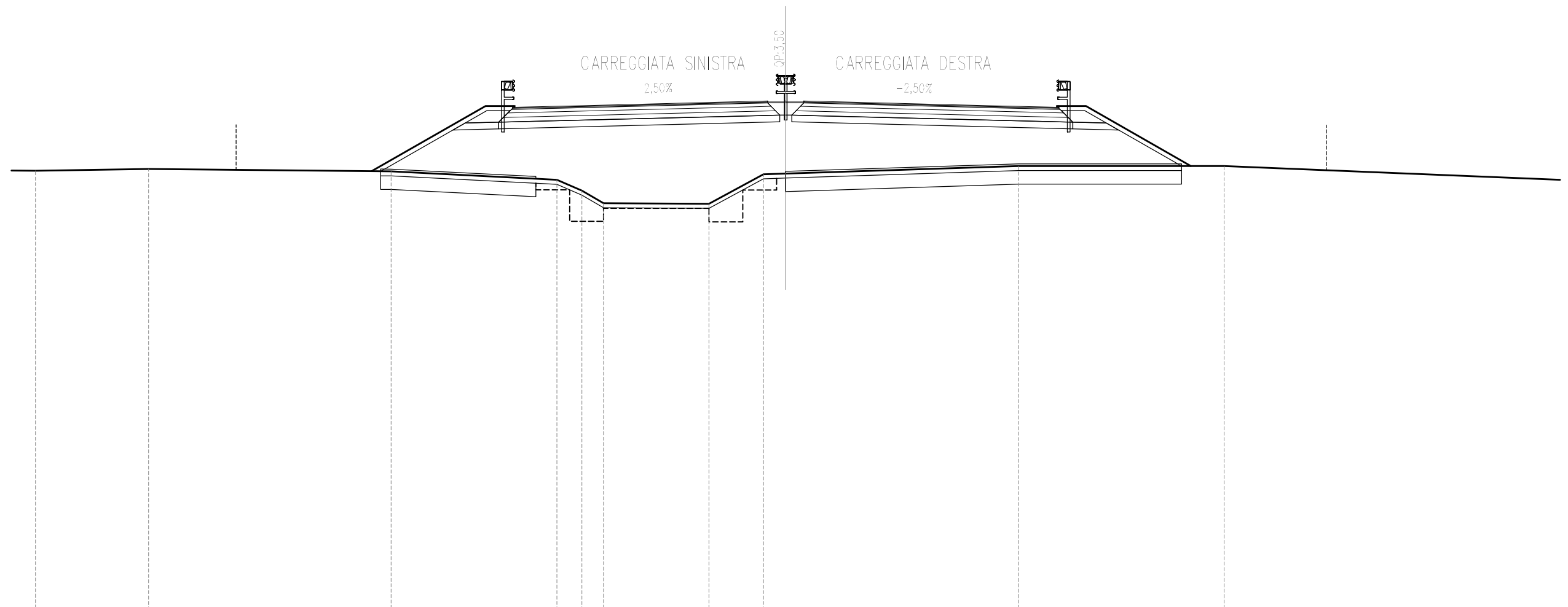


SCALA 1:200

Q.T.RIF. -19.000

QUOTE TERRENO	0.45		0.26	0.31	0.24	0.05	-0.97		-1.00	0.30	0.33		0.44		0.37		
DIST.PARZIALI TERRENO		13.63		2.77	1.65	1.75	2.04		4.63	2.34	1.11		5.70		20.80	8.02	
QUOTE PROGETTO				3.24		3.31		3.41		3.50	3.52	3.50	3.52	3.50	3.41	3.31	3.24
DIST.PARZIALI PROGETTO					3.00		3.75		3.75	0.70	0.80	0.80	0.70	3.75	3.75	3.00	

SEZIONE N. : 389
 QT. PROGETTO : 3.50
 DIST.PROG. : 6+180.00
 DIST.PREC. : 20.00
 DIST.SUCC. : 20.00

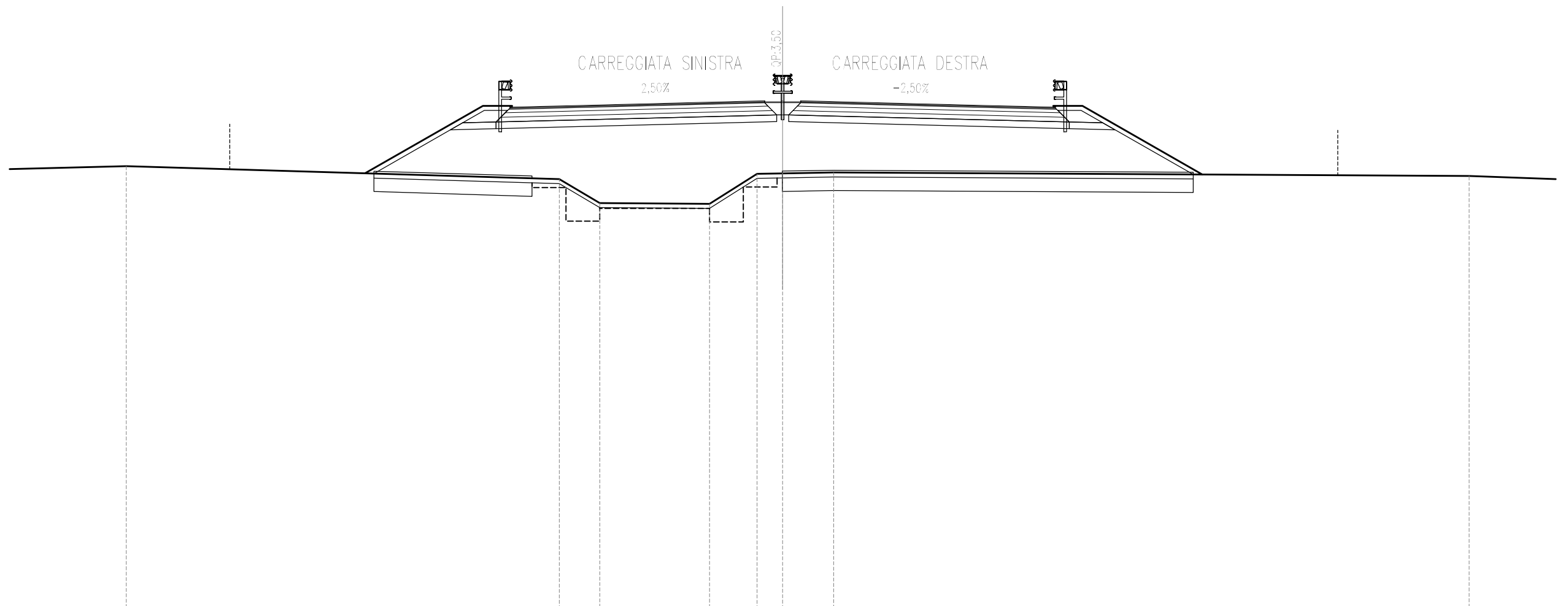


SCALA 1:200

QT.RIF. -19.000

QUOTE TERRENO	0.43	0.50	0.40	0.03	-0.46	-1.01	-1.04	0.27	0.30	0.63	0.63			
DIST.PARZIALI TERRENO	5.01	10.75	7.34	1.11	0.96	4.67	2.41	0.99	10.31	9.10	15.26			
QUOTE PROGETTO				3.24	3.31	3.41		3.50	3.52	3.50	3.41	3.31	3.24	
DIST.PARZIALI PROGETTO				3.00	3.75	3.75		0.70	0.80	0.80	0.70	3.75	3.75	3.00

SEZIONE N. : 390
 QT. PROGETTO : 3.50
 DIST.PROG. : 6+200.00
 DIST.PREC. : 20.00
 DIST.SUCC. : 20.00

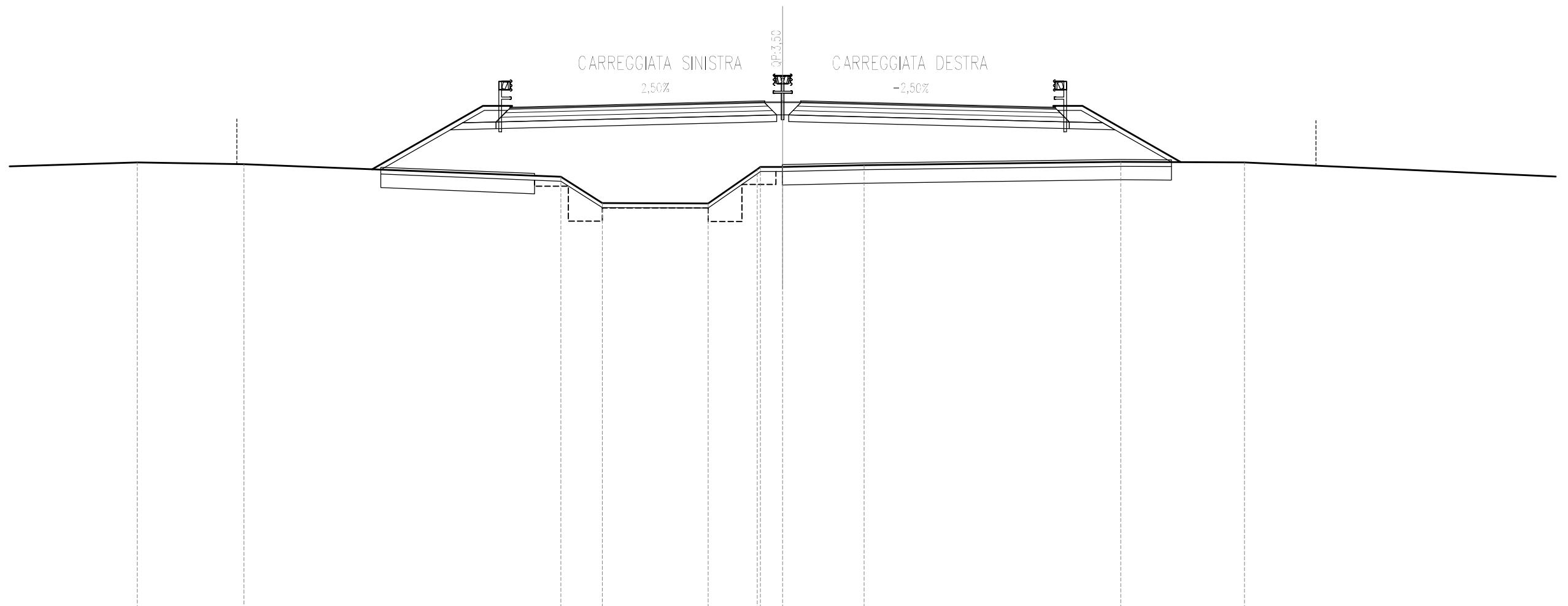


SCALA 1:200

Q.T.RIF. -19.000

QUOTE TERRENO	0.62		0.04	-1.02	-1.06	0.27	0.30	0.34				0.18	
DIST.PARZIALI TERRENO	6.88	19.21	1.80	4.87	2.11	1.14	2.26		28.20			4.12	
QUOTE PROGETTO			3.24	3.31	3.41	3.50	3.52	3.50	3.52	3.50	3.41	3.31	3.24
DIST.PARZIALI PROGETTO			3.00	3.75	3.75	0.70	0.80	0.80	0.70	3.75	3.75	3.00	

SEZIONE N. : 391
 QT. PROGETTO : 3.50
 DIST.PROG. : 6+220.00
 DIST.PREC. : 20.00
 DIST.SUCC. : 20.00

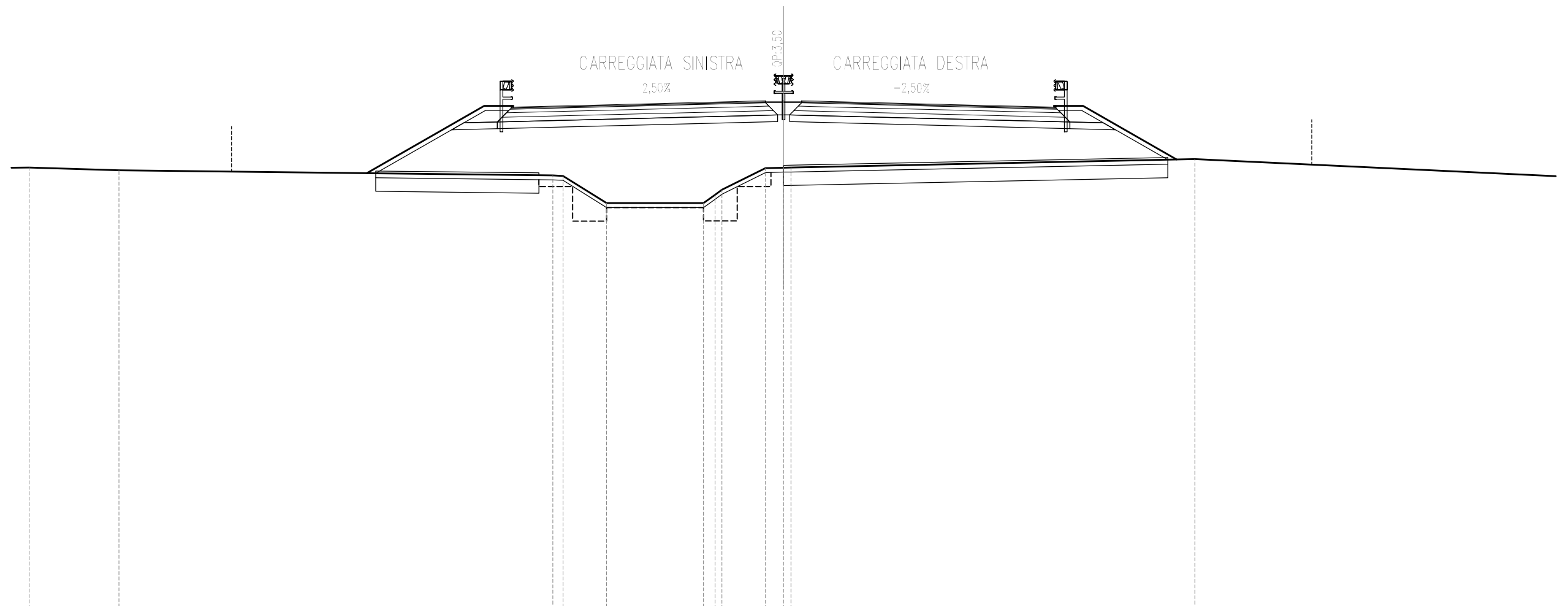


SCALA 1:200

Q.T.RIF. -19.000

QUOTE TERRENO	0.78	0.71		0.14	-1.03	-1.04	0.48	0.59	0.58	0.66	0.81	0.78		
DIST.PARZIALI TERRENO	4.73		14.06	1.84	4.70	2.17	0.99	0.99	3.61		11.38	5.49	14.17	
QUOTE PROGETTO			3.24	3.31	3.41		3.50	3.52	3.50	3.52	3.50	3.41	3.31	3.24
DIST.PARZIALI PROGETTO			3.00	3.75	3.75		0.70	0.80	0.80	0.70	3.75	3.75	3.00	

SEZIONE N. : 392
 QT. PROGETTO : 3.50
 DIST.PROG. : 6+240.00
 DIST.PREC. : 20.00
 DIST.SUCC. : 20.00

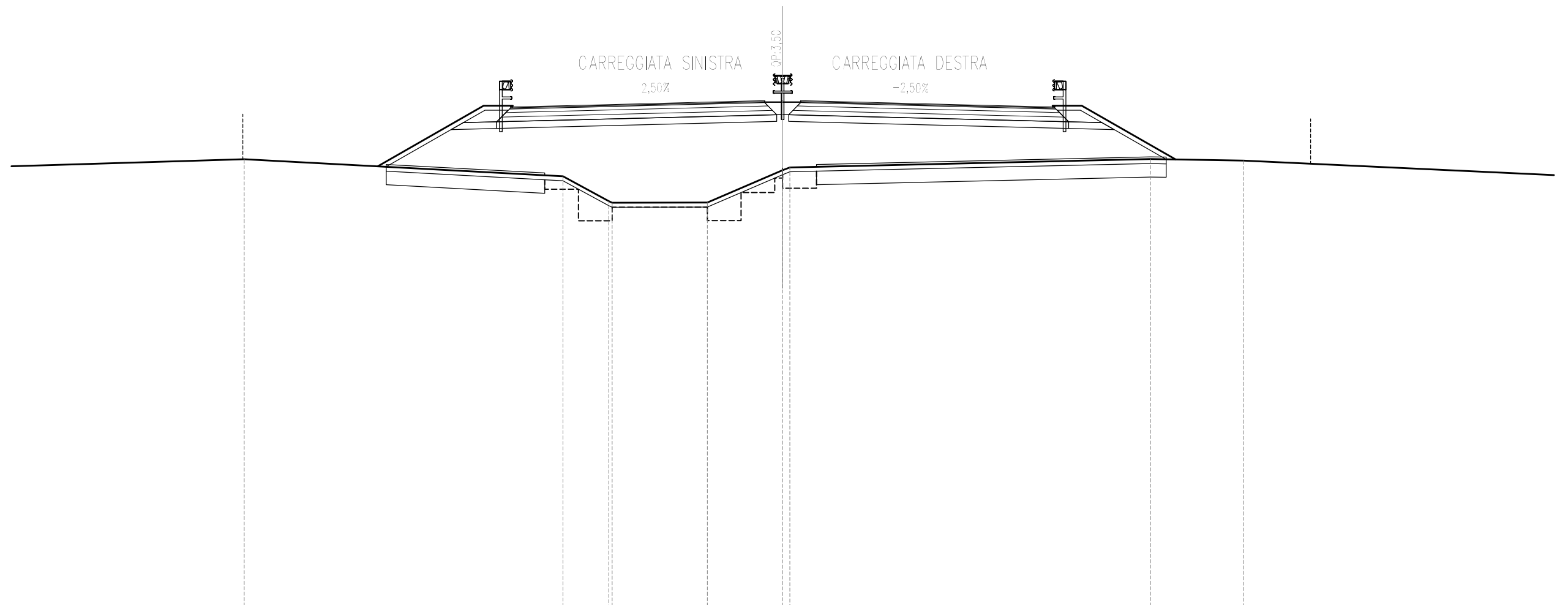


SCALA 1:200

Q.T.RIF. -19.000

QUOTE TERRENO	0.56	0.43			0.21	0.18	-1.03		-1.02	-0.66	-0.43	0.53	0.55	0.56		0.93		
DIST.PARZIALI TERRENO		3.99		19.27		1.93		4.31	0.52		1.93	0.81			17.93		16.42	
QUOTE PROGETTO					3.24	3.31		3.41		3.50	3.52	3.50	3.52	3.50		3.41	3.31	3.24
DIST.PARZIALI PROGETTO					3.00	3.75		3.75	0.70	0.80	0.80	0.70		3.75	3.75	3.00		

SEZIONE N. : 393
 QT. PROGETTO : 3.50
 DIST.PROG. : 6+260.00
 DIST.PREC. : 20.00
 DIST.SUCC. : 20.00

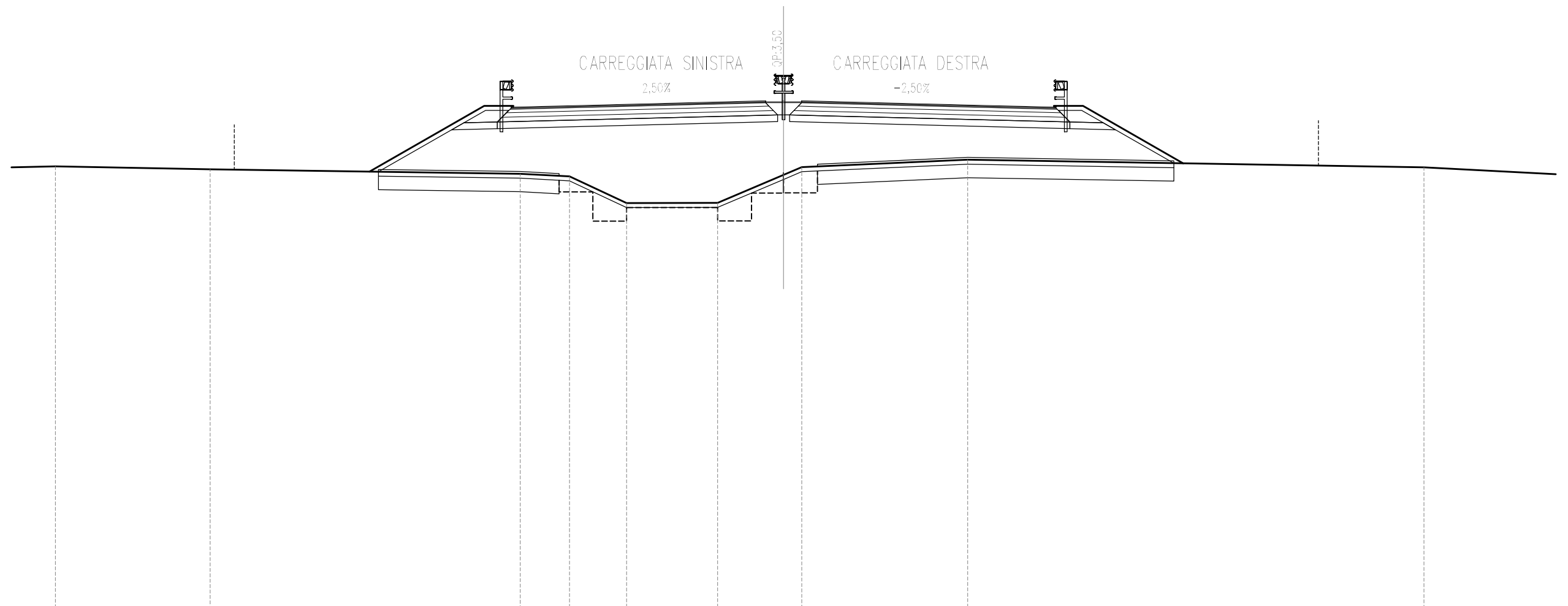


SCALA 1:200

QT.RIF. -19.000

QUOTE TERRENO		0.92		0.16	-0.96	-1.03		-1.01	0.42	0.55		0.92	0.85	
DIST.PARZIALI TERRENO	15.25		14.18	2.03	4.23		3.35		16.04		4.13		14.28	
QUOTE PROGETTO			3.24	3.31	3.41		3.50	3.52	3.50	3.52	3.50	3.41	3.31	3.24
DIST.PARZIALI PROGETTO			3.00	3.75	3.75		0.70	0.80	0.80	0.70	3.75	3.75	3.00	

SEZIONE N. : 394
 QT. PROGETTO : 3.50
 DIST.PROG. : 6+280.00
 DIST.PREC. : 20.00
 DIST.SUCC. : 20.00

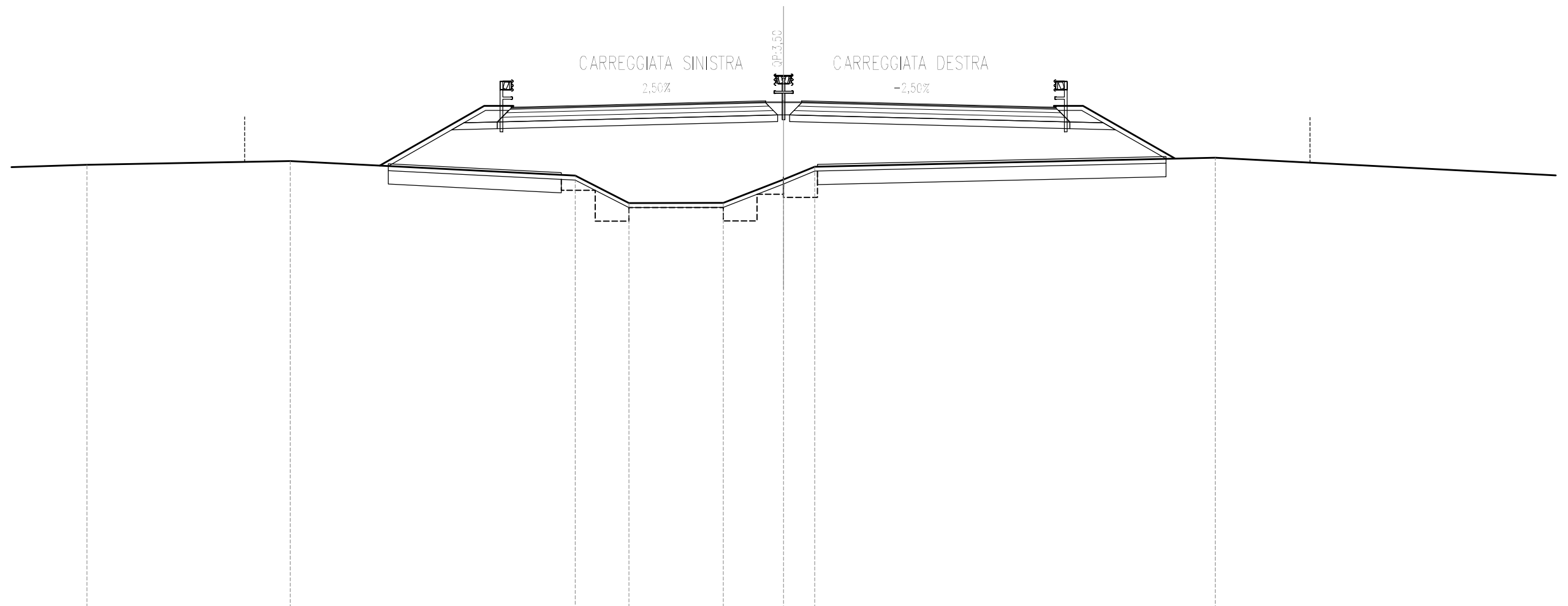


SCALA 1:200

QT.RIF. -19.000

QUOTE TERRENO	0.61	0.47		0.28	0.16	-1.03	-1.02	0.23	0.57	0.91		0.56	
DIST.PARZIALI TERRENO	6.87	13.78	2.19	2.53	4.04	2.93	0.81	7.37	20.26	6.44			
QUOTE PROGETTO			3.24	3.31	3.41	3.50	3.52	3.50	3.52	3.50	3.41	3.31	3.24
DIST.PARZIALI PROGETTO			3.00	3.75	3.75	0.70	0.80	0.80	0.70	3.75	3.75	3.00	

SEZIONE N. : 395
 QT. PROGETTO : 3.50
 DIST.PROG. : 6+300.00
 DIST.PREC. : 20.00
 DIST.SUCC. : 20.00

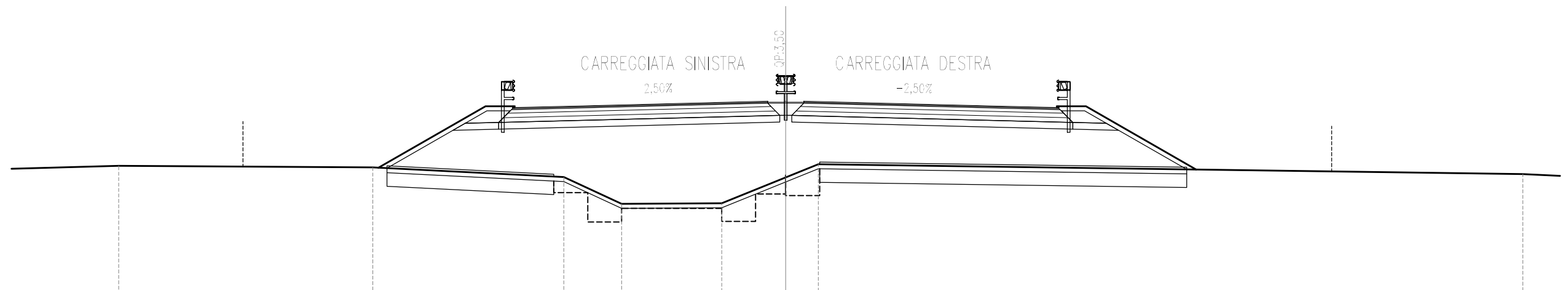


SCALA 1:200

QT.RIF. -19.000

QUOTE TERRENO	0.67	0.84		0.20	-1.03	-1.01	0.03	0.59		0.99				
DIST.PARZIALI TERRENO		9.02		12.66	2.38	4.19	2.68	1.38		17.80	15.66			
QUOTE PROGETTO				3.24	3.31	3.41	3.50	3.52	3.50	3.52	3.50	3.41	3.31	3.24
DIST.PARZIALI PROGETTO				3.00	3.75	3.75	0.70	0.80	0.80	0.70	3.75	3.75	3.00	

SEZIONE N. : 396
 QT. PROGETTO : 3.50
 DIST.PROG. : 6+320.00
 DIST.PREC. : 20.00
 DIST.SUCC. : 20.00

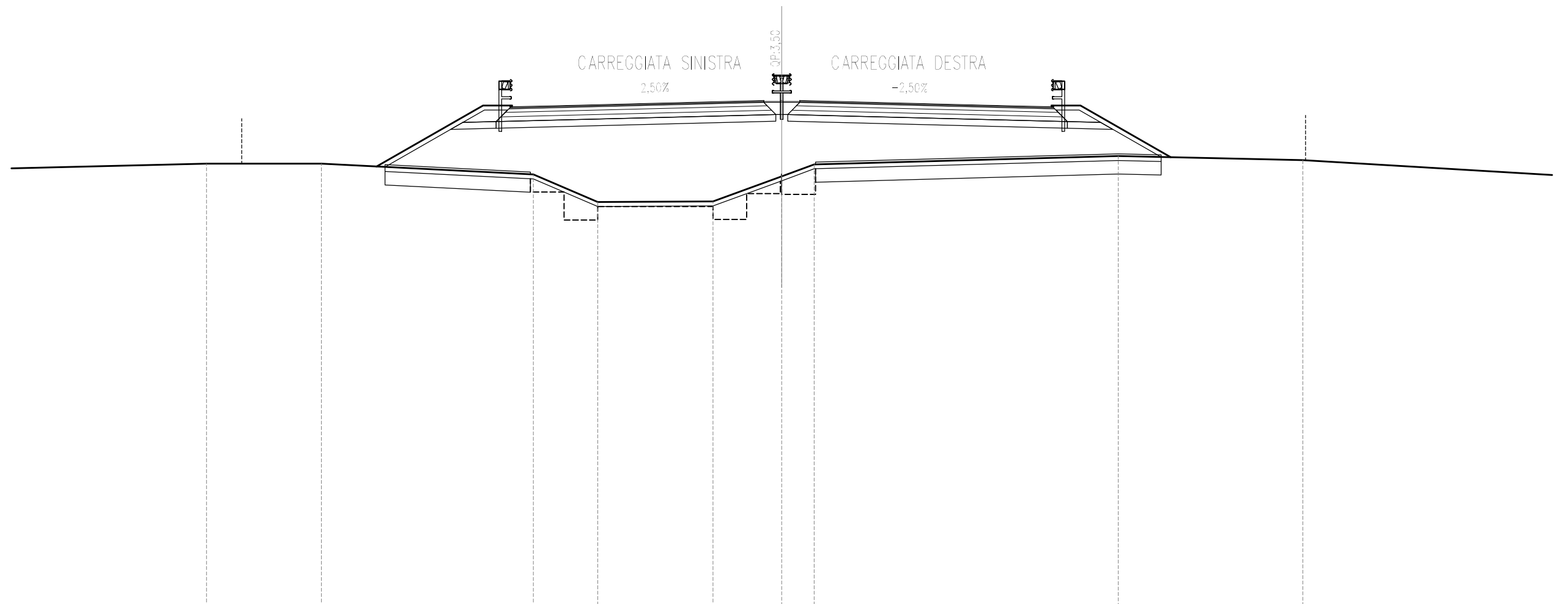


SCALA 1:200

Q.T.RIF. -19.000

QUOTE TERRENO	0.66	0.59	0.17	-1.03	-0.99	0.15	0.73	0.30	
DIST.PARZIALI TERRENO	11.26	8.46	2.56	4.44	2.84	1.44	31.21	2.11	
QUOTE PROGETTO			3.24	3.31	3.41	3.50 3.52 3.50 3.52 3.50	3.41	3.31	3.24
DIST.PARZIALI PROGETTO			3.00	3.75	3.75	0.70 0.80 0.80 0.70	3.75	3.75	3.00

SEZIONE N. : 397
 QT. PROGETTO : 3.50
 DIST.PROG. : 6+340.00
 DIST.PREC. : 20.00
 DIST.SUCC. : 20.00

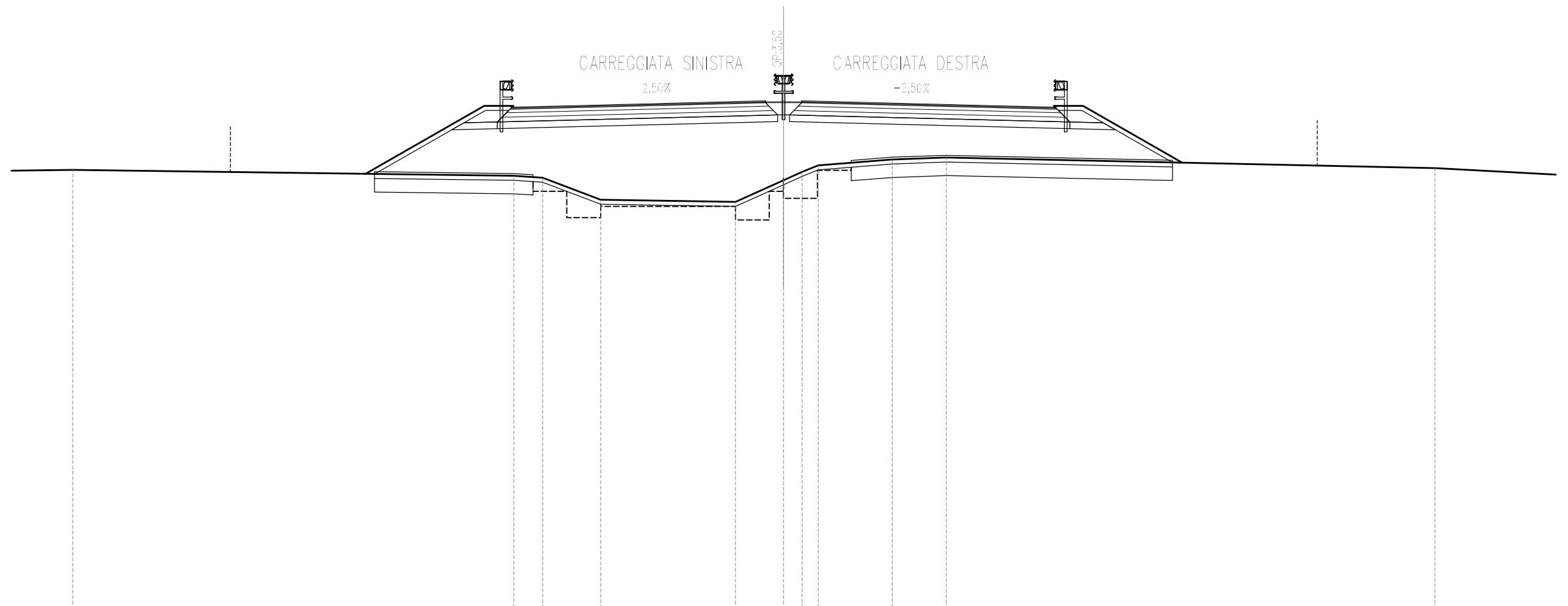


SCALA 1:200

QT.RIF. -19.000

QUOTE TERRENO		0.71	0.70		0.22	-1.01	-0.98	0.14	0.67		1.04		0.86		
DIST.PARZIALI TERRENO	14.05		5.11		9.44		2.87	5.13	3.06	1.44		13.54		8.22	11.54
QUOTE PROGETTO					3.24	3.31	3.41	3.50	3.52	3.50	3.52	3.50	3.41	3.31	3.24
DIST.PARZIALI PROGETTO						3.00	3.75	3.75	0.70	0.80	0.80	0.70	3.75	3.75	3.00

SEZIONE N. : 398
 QT. PROGETTO : 3.50
 DIST.PROG. : 6+360.00
 DIST.PREC. : 20.00
 DIST.SUCC. : 20.00

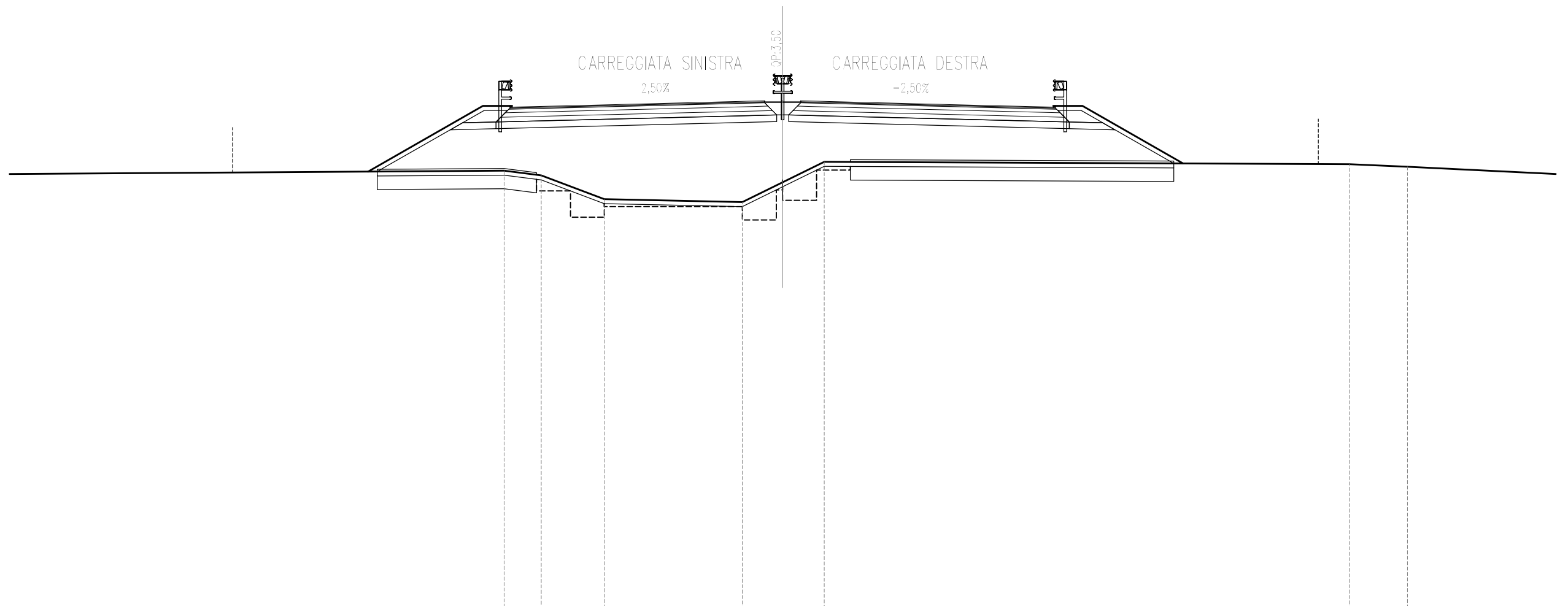


SCALA 1:200

Q.T.RIF. -19.000

QUOTE TERRENO	0.45			0.19	0.10	-0.87		-0.97	-0.01	0.36	0.65	0.91	1.00			0.53
DIST.PARZIALI TERRENO		19.59		1.28	2.58		5.99	2.14	0.82	0.71	3.29	2.41		21.70		5.81
QUOTE PROGETTO				3.24	3.31		3.41	3.50	3.52	3.50	3.52	3.50	3.31		3.24	
DIST.PARZIALI PROGETTO				3.00	3.75		3.75	0.70	0.80	0.80	0.70	3.75	3.75	3.00		

SEZIONE N. : 399
 QT. PROGETTO : 3.50
 DIST.PROG. : 6+380.00
 DIST.PREC. : 20.00
 DIST.SUCC. : 20.00

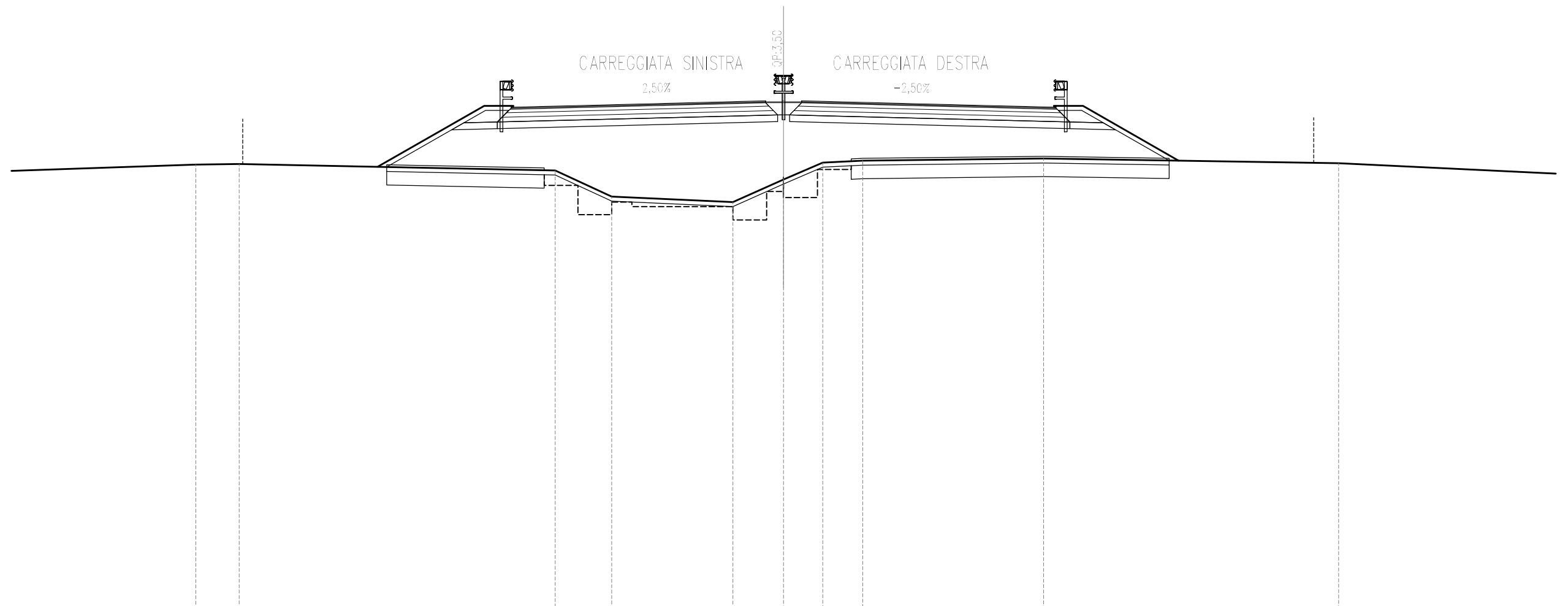


SCALA 1:200

QT.RIF. -19.000

QUOTE TERRENO		0.41	0.21	-0.85		-0.97	-0.10	0.81			0.71	0.59	
DIST.PARZIALI TERRENO	27.29	1.64	2.79		6.13	1.79	1.84		23.30		2.58	7.01	
QUOTE PROGETTO		3.24	3.31		3.41	3.50	3.52	3.50	3.52	3.50	3.41	3.31	3.24
DIST.PARZIALI PROGETTO			3.00		3.75	3.75	0.70	0.80	0.80	0.70	3.75	3.75	3.00

SEZIONE N. : 400
 QT. PROGETTO : 3.50
 DIST.PROG. : 6+400.00
 DIST.PREC. : 20.00
 DIST.SUCC. : 20.00

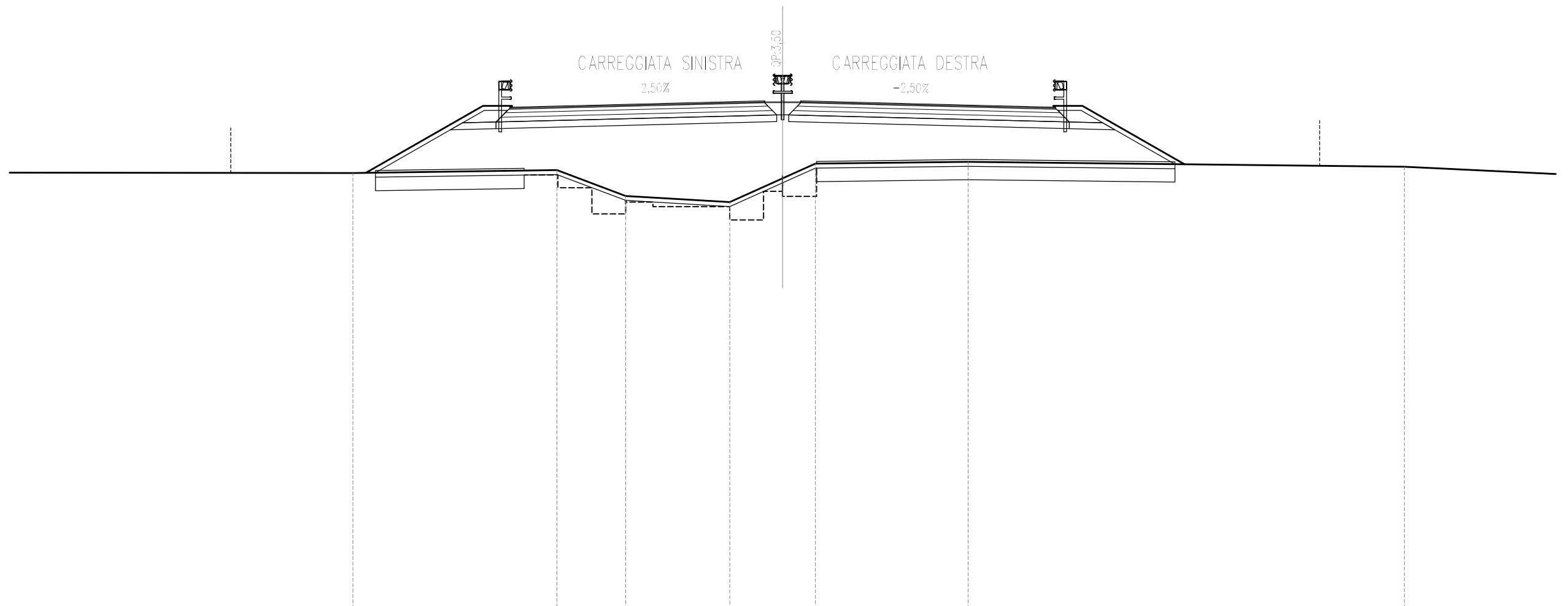


SCALA 1:200

Q.T.RIF. -19.000

QUOTE TERRENO		0.68	0.71		0.43	-0.73	-0.97	0.02	0.77	0.86		0.96		0.75	
DIST.PARZIALI TERRENO	13.11	1.93		14.04	2.51	5.38	2.25	1.74	1.77		8.03		13.11		10.05
QUOTE PROGETTO					3.24	3.31	3.41	3.50	3.52	3.50	3.52	3.50	3.41	3.31	3.24
DIST.PARZIALI PROGETTO					3.00	3.75	3.75	0.70	0.80	0.80	0.70	3.75	3.75	3.00	

SEZIONE N. : 401
 QT. PROGETTO : 3.50
 DIST.PROG. : 6+420.00
 DIST.PREC. : 20.00
 DIST.SUCC. : 20.00

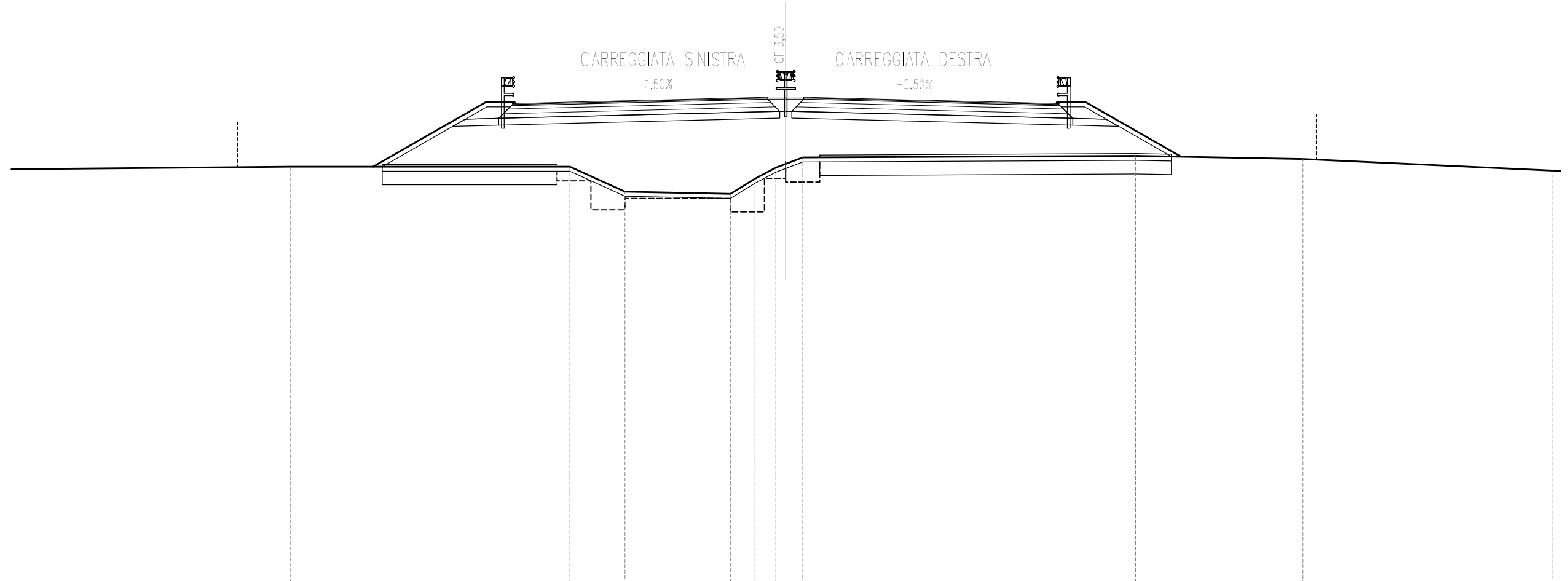


SCALA 1:200

QT.RIF. -19.000

QUOTE TERRENO		0.31		0.44		-0.70		-0.97		0.08		0.73		0.81			0.59	
DIST.PARZIALI TERRENO	17.28		9.05		3.05		4.62		2.35	1.45		6.78		19.36			7.04	
QUOTE PROGETTO			3.24		3.31		3.41		3.50	3.52		3.50		3.41		3.31	3.24	
DIST.PARZIALI PROGETTO			3.00		3.75		3.75		0.70	0.80		0.80		0.70		3.75	3.75	3.00

SEZIONE N. : 402
 QT. PROGETTO : 3.50
 DIST.PROG. : 6+440.00
 DIST.PREC. : 20.00
 DIST.SUCC. : 20.00

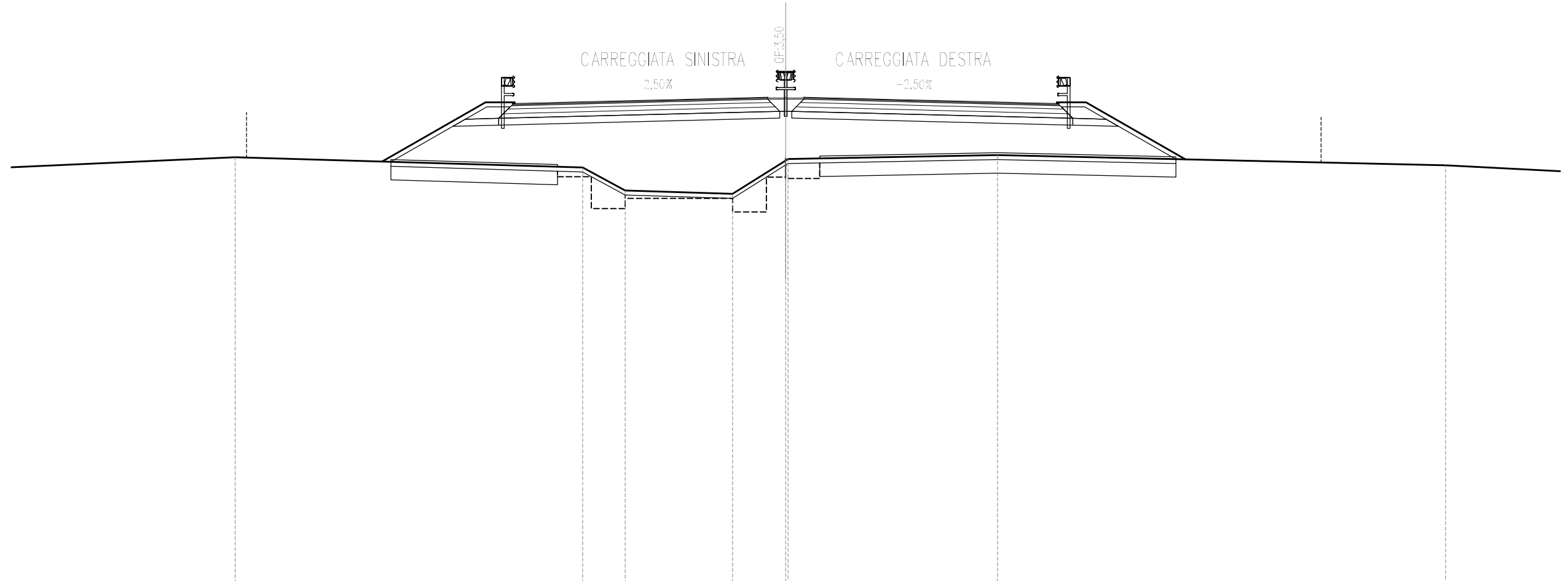


SCALA 1:200

QT.RIF. -18.000

QUOTE TERRENO		0.44		0.44	-0.67		-0.76	-0.09	0.40	0.56	0.85		0.92		0.78		0.27
DIST.PARZIALI TERRENO	14.65		12.39	2.44	4.68	1.09	0.92	0.75				14.75		7.41		11.06	
QUOTE PROGETTO			3.24	3.31	3.41		3.50	3.52	3.50	3.52	3.50		3.41		3.31		3.24
DIST.PARZIALI PROGETTO			3.00	3.75	3.75		0.70	0.80	0.80	0.70		3.75	3.75	3.00			

SEZIONE N. : 403
 QT. PROGETTO : 3.50
 DIST.PROG. : 6+460.00
 DIST.PREC. : 20.00
 DIST.SUCC. : 17.86

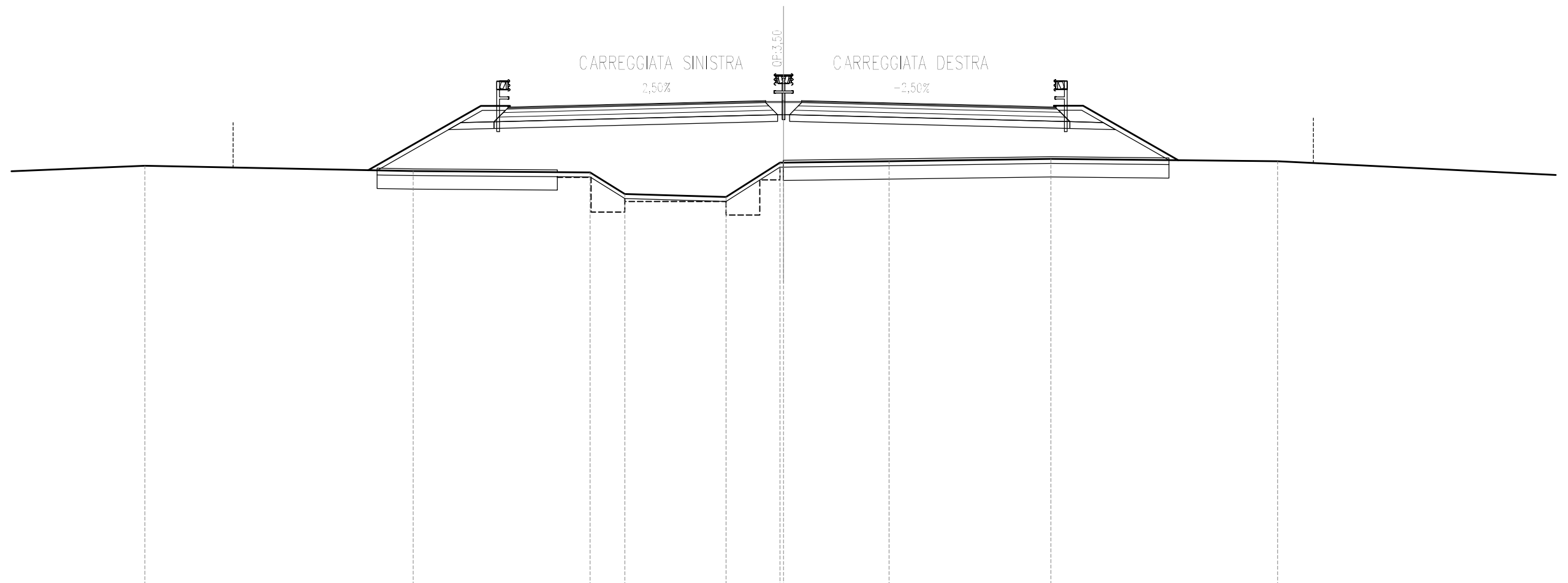


SCALA 1:200

Q.T.RIF. -18.000

QUOTE TERRENO		0.86		0.40	-0.62	-0.76	0.71	0.78		0.96		0.50	
DIST.PARZIALI TERRENO	14.05		15.39	1.89	4.75	2.36		9.27		19.85		5.39	
QUOTE PROGETTO			3.24	3.31	3.41	3.50	3.52	3.50	3.52	3.50	3.41	3.31	3.24
DIST.PARZIALI PROGETTO			3.00	3.75	3.75	0.70	0.80	0.80	0.70	3.75	3.75	3.00	

SEZIONE N. : 404
 QT. PROGETTO : 3.50
 DIST.PROG. : 6+477.86
 DIST.PREC. : 17.86
 DIST.SUCC. : 2.14

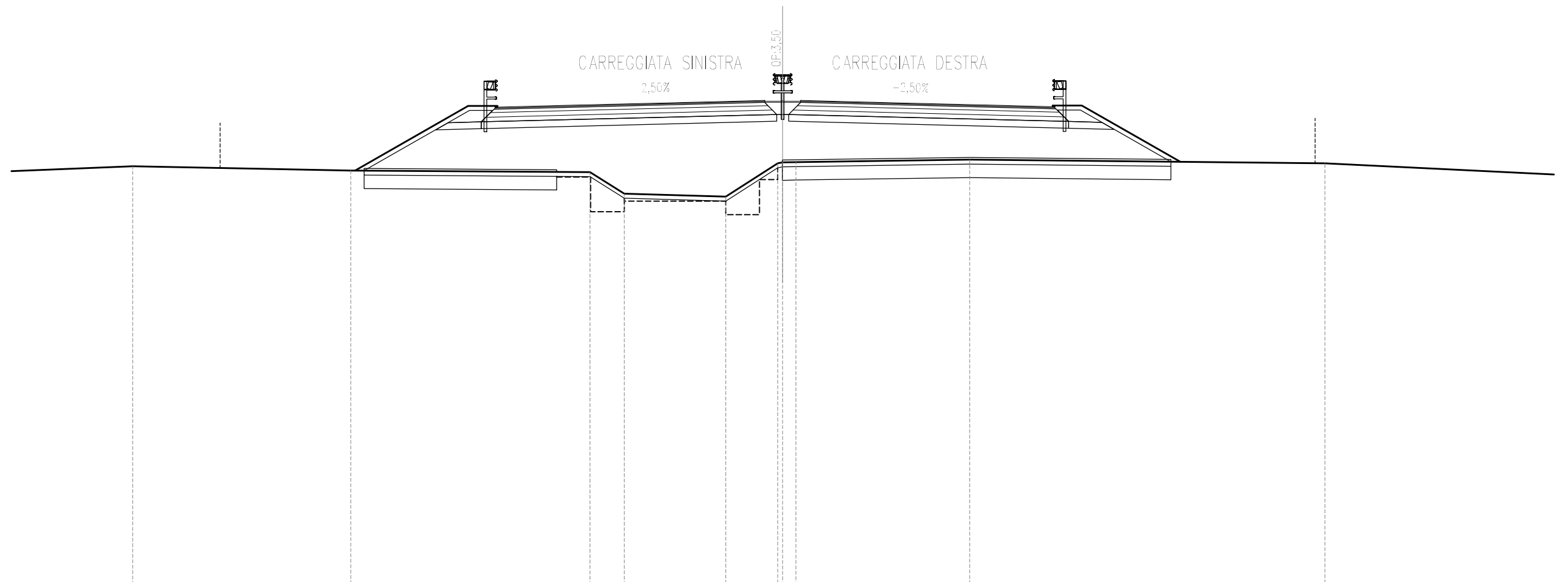


SCALA 1:200

Q.T.RIF. -18.000

QUOTE TERRENO		0.62		0.38		0.33	-0.63		-0.76	0.76	0.77		0.83		0.93		0.82
DIST.PARZIALI TERRENO	9.81		11.92		7.87	1.54	4.49	2.40	4.69	7.19	10.08	13.10					
QUOTE PROGETTO					3.23	3.31	3.41	3.50	3.52	3.50	3.52	3.50	3.41	3.31	3.24		
DIST.PARZIALI PROGETTO					3.15	3.75	3.75	0.70	0.80	0.80	0.70	3.75	3.75	3.00			

SEZIONE N. : 405
 QT. PROGETTO : 3.50
 DIST.PROG. : 6+480.00
 DIST.PREC. : 2.14
 DIST.SUCC. : 2.71

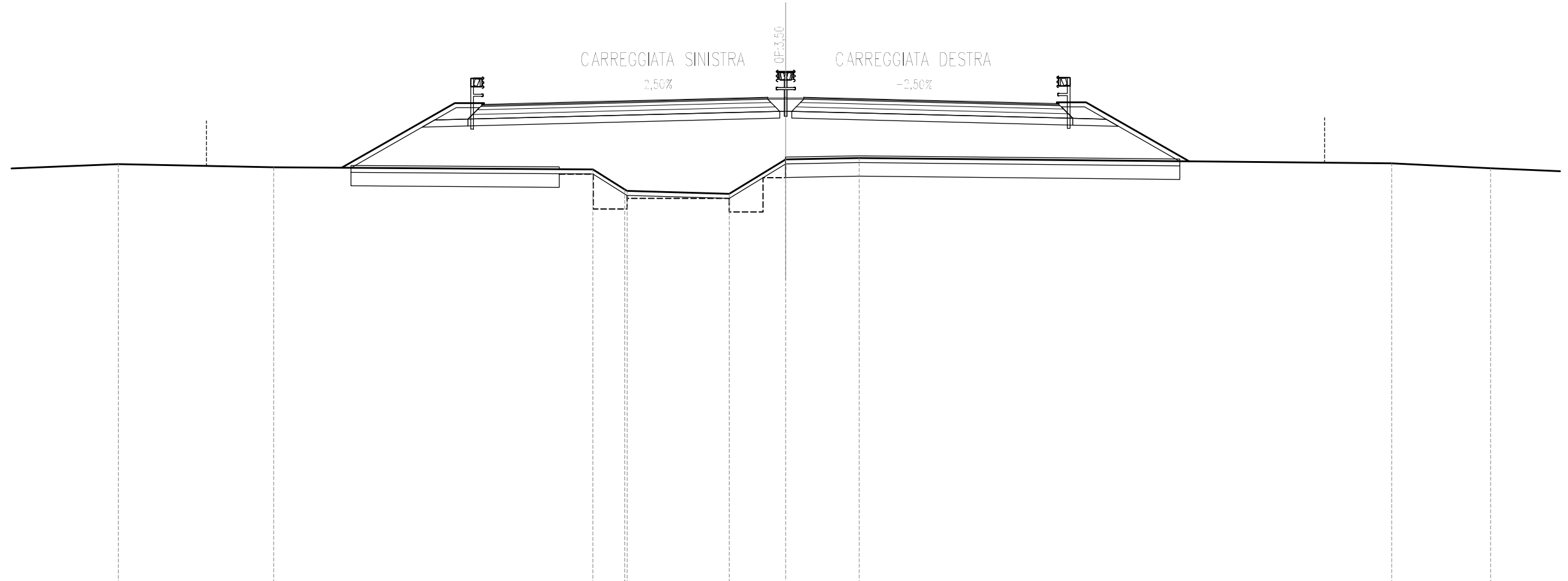


SCALA 1:200

Q.T.RIF. -18.000

QUOTE TERRENO		0.59		0.40		0.32	-0.63		-0.76		0.72	0.77		0.88		0.72
DIST.PARZIALI TERRENO	9.26		9.69		10.64	1.52	4.51	2.31	0.59	7.73		15.79				10.92
QUOTE PROGETTO					3.22	3.31	3.41		3.50	3.52	3.50	3.52	3.50	3.41	3.31	3.24
DIST.PARZIALI PROGETTO						3.69	3.75	3.75	0.70	0.80	0.80	0.70	3.75	3.75	3.00	

SEZIONE N. : 406
 QT. PROGETTO : 3.50
 DIST.PROG. : 6+482.71
 DIST.PREC. : 2.71
 DIST.SUCC. : 14.55

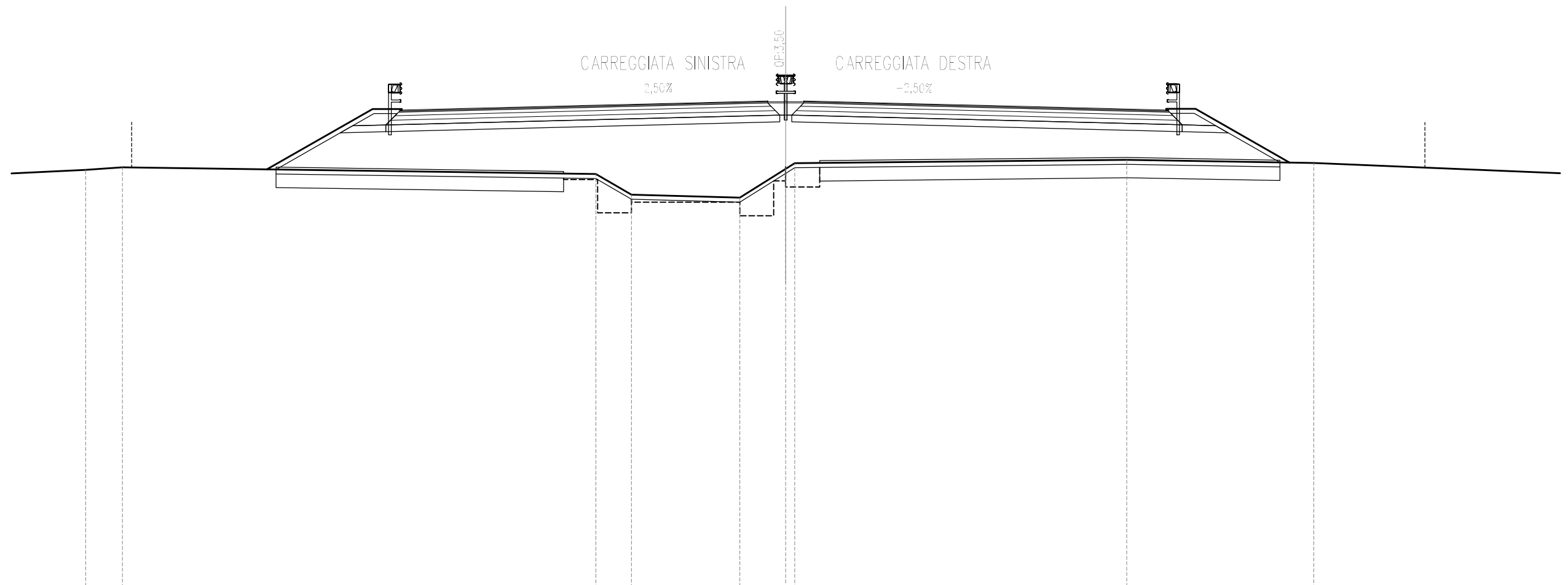


SCALA 1:200

Q.T.RIF. -18.000

QUOTE TERRENO	0.55	0.41		0.32	-0.57	-0.63	-0.76	0.76	0.82		0.58	0.37	
DIST.PARZIALI TERRENO	6.88		14.14	1.42	4.53	2.50	3.26		23.58		4.38	3.78	
QUOTE PROGETTO			3.20	3.31	3.41	3.50	3.52	3.50	3.52	3.50	3.41	3.31	3.24
DIST.PARZIALI PROGETTO			4.36	3.75	3.75	0.70	0.80	0.80	0.70	3.75	3.75	3.00	

SEZIONE N. : 407
 QT. PROGETTO : 3.50
 DIST.PROG. : 6+497.26
 DIST.PREC. : 14.55
 DIST.SUCC. : 2.74

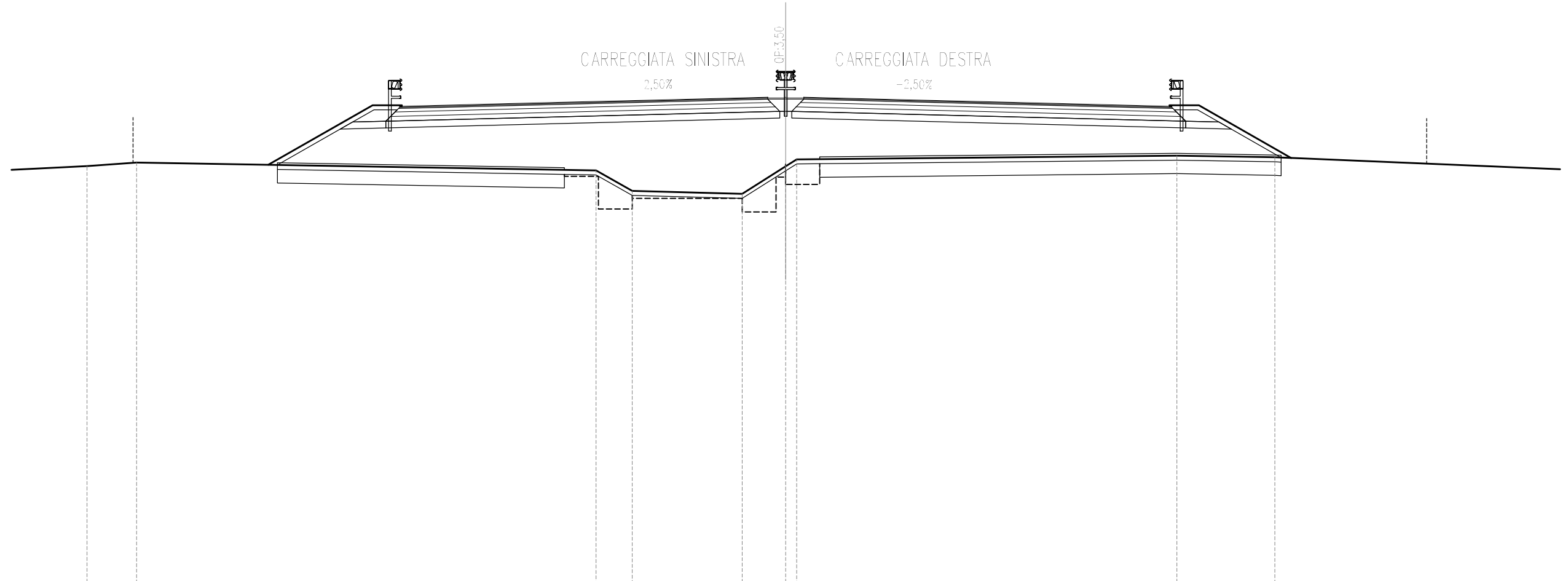


SCALA 1:200

Q.T.RIF. -18.000

QUOTE TERRENO	0.46	0.58		0.28	-0.63	-0.76	0.51	0.76	0.91	0.77				
DIST.PARZIALI TERRENO	1.63		20.97	1.57	4.81	2.03		14.70	8.29		11.46			
QUOTE PROGETTO			3.11	3.31	3.41	3.50	3.52	3.50	3.52	3.50	3.41	3.31		3.12
DIST.PARZIALI PROGETTO			8.00	3.75	3.75	0.70	0.80	0.80	0.70	3.75	3.75	7.85		

SEZIONE N. : 408
 QT. PROGETTO : 3.50
 DIST.PROG. : 6+500.00
 DIST.PREC. : 2.74
 DIST.SUCC. : 20.00

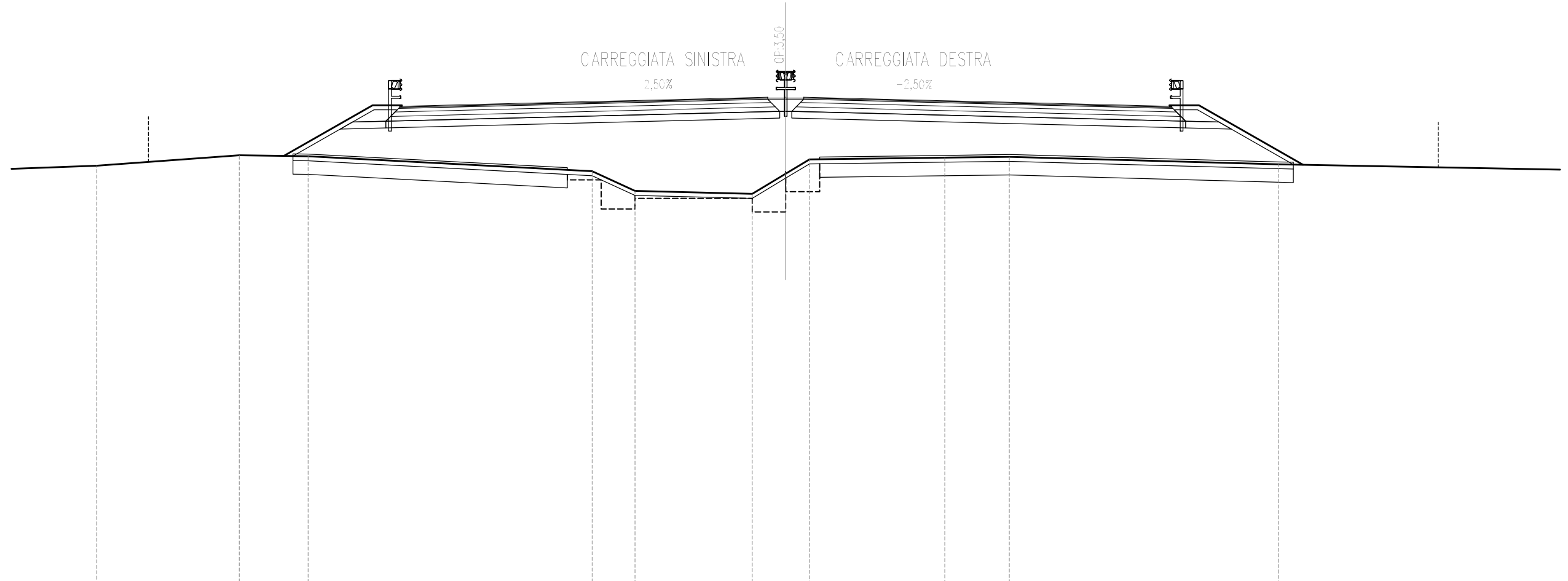


SCALA 1:200

Q.T.RIF. -18.000

QUOTE TERRENO	0.46	0.63		0.27	-0.63	-0.76	0.45	0.76		0.93	0.85	
DIST.PARZIALI TERRENO	2.19		20.36	1.60	4.87	1.93	0.48		16.84	4.34		13.17
QUOTE PROGETTO			3.11	3.31	3.41	3.50	3.52	3.50	3.52	3.50	3.11	
DIST.PARZIALI PROGETTO			8.00	3.75	3.75	0.70	0.80	0.80	0.70	3.75	3.75	8.00

SEZIONE N. : 409
 QT. PROGETTO : 3.50
 DIST.PROG. : 6+520.00
 DIST.PREC. : 20.00
 DIST.SUCC. : 7.26

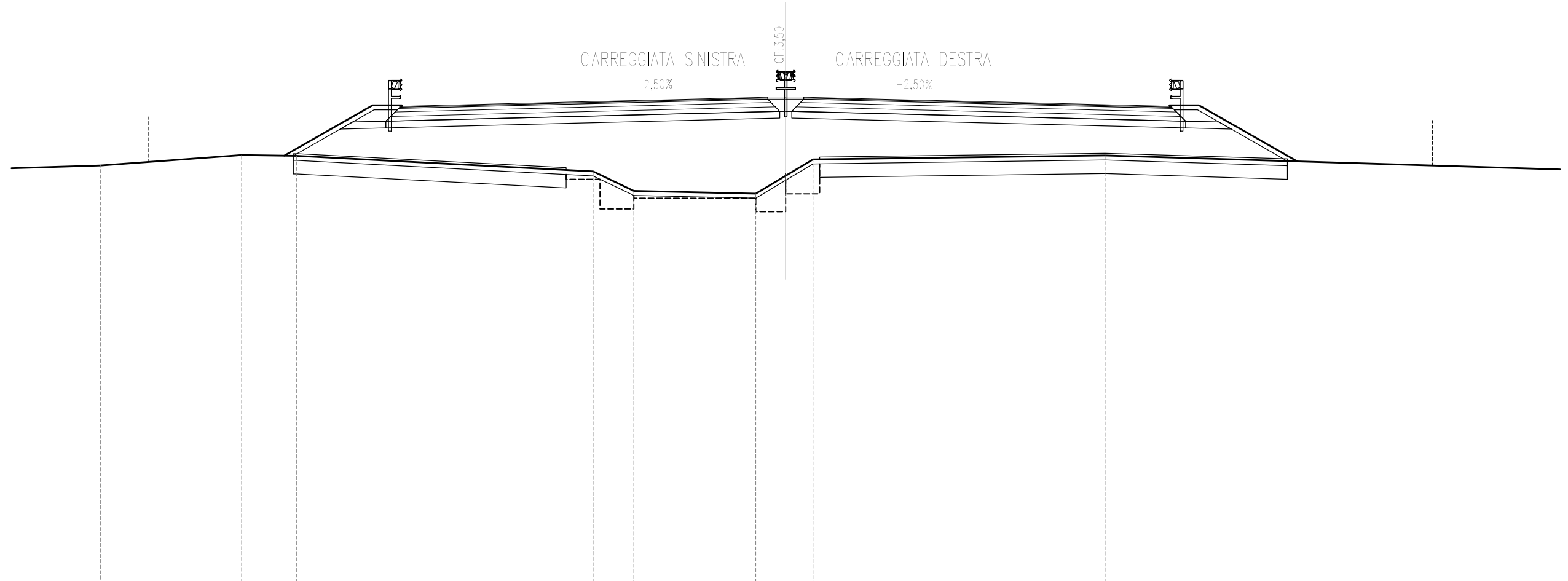


SCALA 1:200

QT.RIF. -18.000

QUOTE TERRENO	0.48	0.95	0.90		0.24	-0.63		-0.76	0.13	0.76		0.84	0.88		0.55
DIST.PARZIALI TERRENO	6.31	3.05	12.58	1.90	5.19	1.48	1.05	6.00	2.86	11.94	13.19				
QUOTE PROGETTO			3.11	3.31	3.41	3.50	3.52	3.50	3.52	3.50	3.41	3.31	3.11		
DIST.PARZIALI PROGETTO			8.00	3.75	3.75	0.70	0.80	0.80	0.70	3.75	3.75	8.00			

SEZIONE N. : 410
 QT. PROGETTO : 3.50
 DIST.PROG. : 6+527.26
 DIST.PREC. : 7.26
 DIST.SUCC. : 0.45

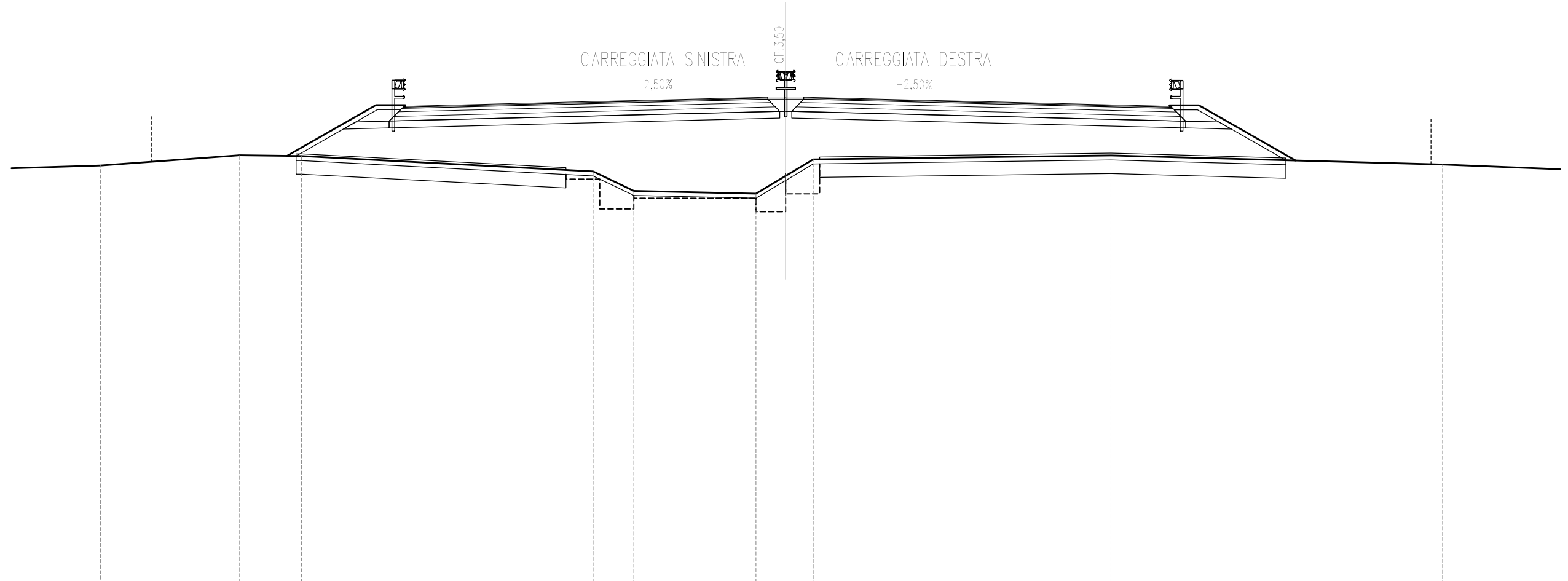


SCALA 1:200

Q.T.RIF. -18.000

QUOTE TERRENO	0.49	0.95	0.92		0.23	-0.63	-0.76	0.04	0.76		0.93			
DIST.PARZIALI TERRENO		6.26	2.43	13.13	1.81	5.40	1.33	1.21	12.94		20.88			
QUOTE PROGETTO				3.11	3.31	3.41	3.50	3.52	3.50	3.52	3.50	3.41	3.31	3.11
DIST.PARZIALI PROGETTO				8.00	3.75	3.75	0.70	0.80	0.80	0.70	3.75	3.75	8.00	

SEZIONE N. : 411
 QT. PROGETTO : 3.50
 DIST.PROG. : 6+527.71
 DIST.PREC. : 0.45
 DIST.SUCC. : 12.29

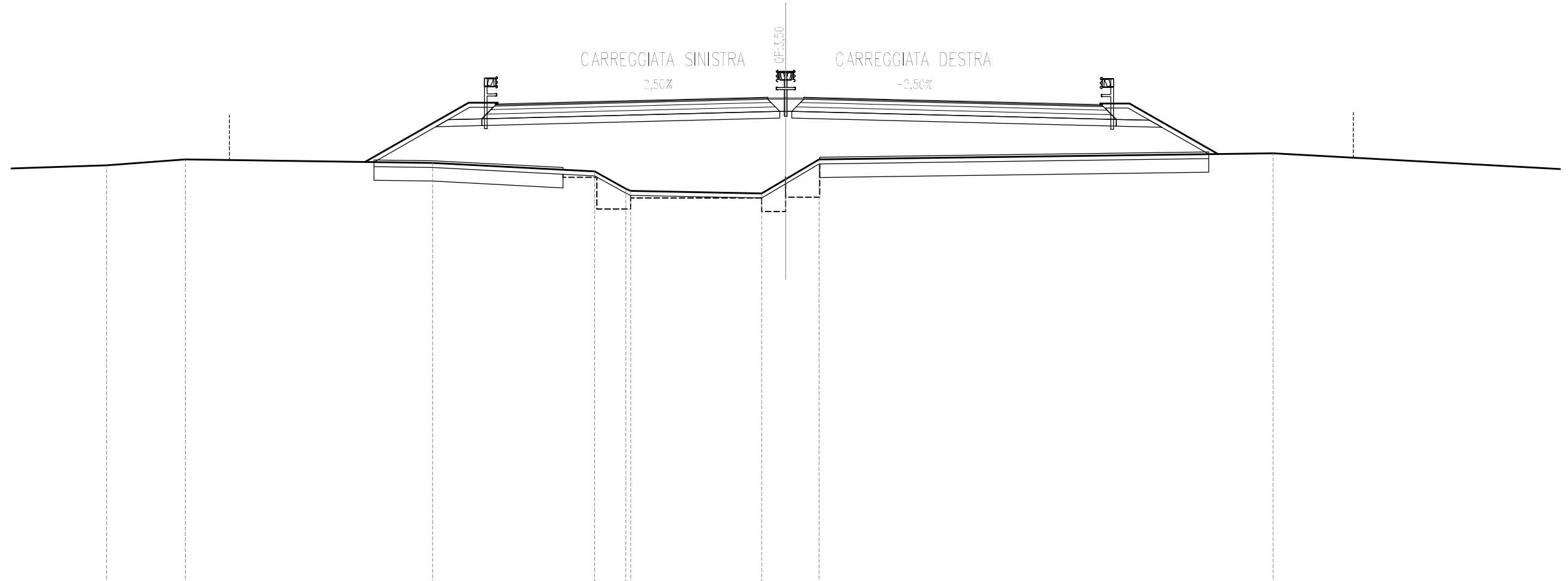


SCALA 1:200

QT.RIF. -18.000

QUOTE TERRENO	0.49	0.94	0.91		0.23	-0.63	-0.76	0.03	0.76		0.94		0.53	
DIST.PARZIALI TERRENO		6.16	2.73	12.92	1.80	5.42	1.32	1.22	13.19		14.69		6.00	
QUOTE PROGETTO				3.12	3.31	3.41	3.50	3.52	3.50	3.52	3.50	3.41	3.31	3.11
DIST.PARZIALI PROGETTO				7.85	3.75	3.75	0.70	0.80	0.80	0.70	3.75	3.75	8.00	

SEZIONE N. : 412
 Q.T. PROGETTO : 3.50
 DIST.PROG. : 6+540.00
 DIST.PREC. : 12.29
 DIST.SUCC. : 2.26

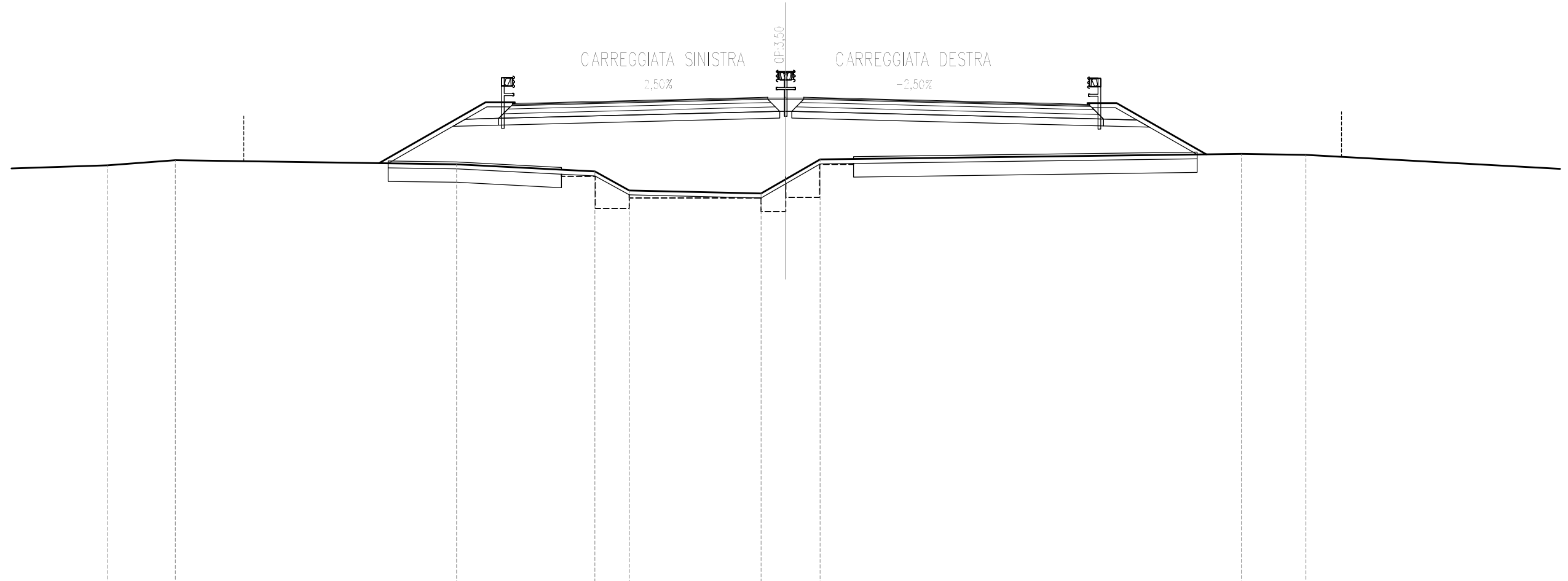


SCALA 1:200

Q.T.RIF. -18.000

QUOTE TERRENO	0.50	0.76		0.60	0.23	-0.53	-0.63	-0.75	-0.11	0.76		1.04			
DIST.PARZIALI TERRENO	3.49		10.95		7.18	1.38		5.80	1.07	1.48		20.11	13.60		
QUOTE PROGETTO				3.22	3.31		3.41	3.50	3.52	3.50	3.52	3.50	3.41	3.31	3.19
DIST.PARZIALI PROGETTO				3.75	3.75		3.75	0.70	0.80	0.80	0.70	3.75	3.75	4.93	

SEZIONE N. : 413
 Q.T. PROGETTO : 3.50
 DIST.PROG. : 6+542.26
 DIST.PREC. : 2.26
 DIST.SUCC. : 4.85

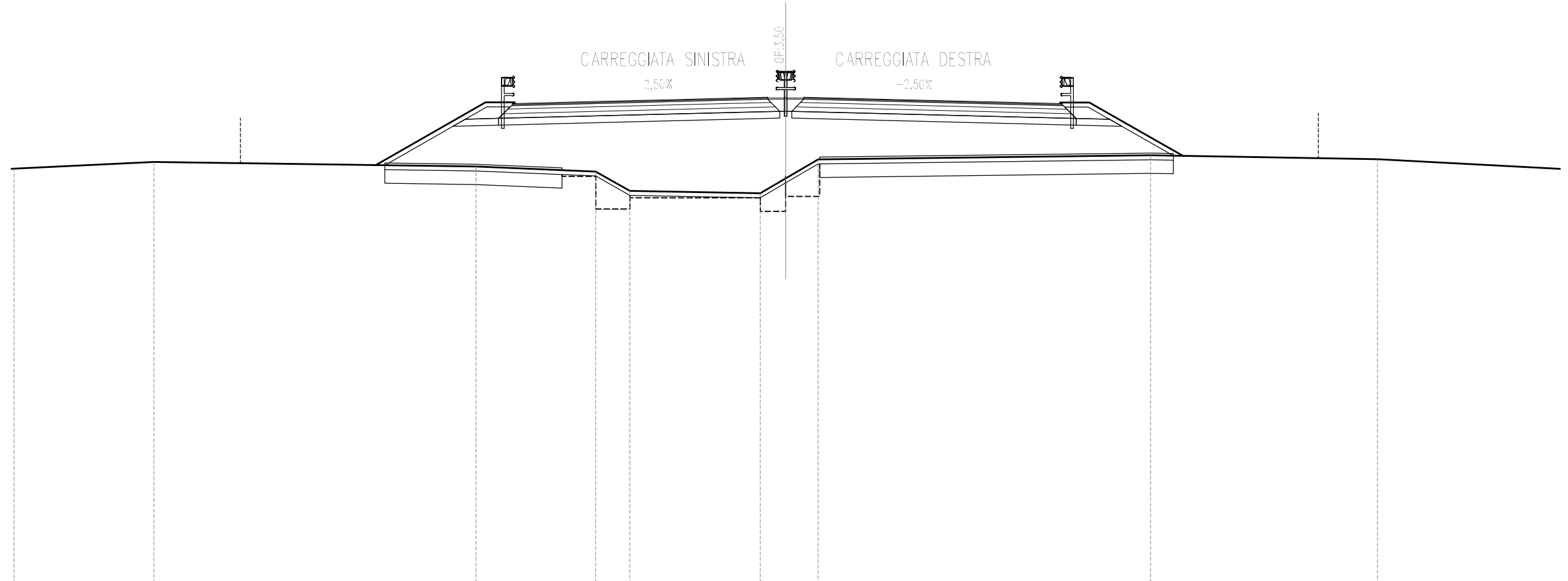


SCALA 1:200

Q.T.RIF. -18.000

QUOTE TERRENO	0.50	0.72		0.55	0.23	-0.61		-0.75	-0.12	0.76		1.01	0.96		
DIST.PARZIALI TERRENO	3.00		12.46		6.12	1.52	5.85	1.09	1.53		18.66		2.85	12.16	
QUOTE PROGETTO					3.24	3.31	3.41	3.50	3.52	3.50	3.52	3.50	3.41	3.31	3.20
DIST.PARZIALI PROGETTO					3.00	3.75	3.75	0.70	0.80	0.80	0.70	3.75	3.75	4.36	

SEZIONE N. : 414
 QT. PROGETTO : 3.50
 DIST.PROG. : 6+547.11
 DIST.PREC. : 4.85
 DIST.SUCC. : 12.89

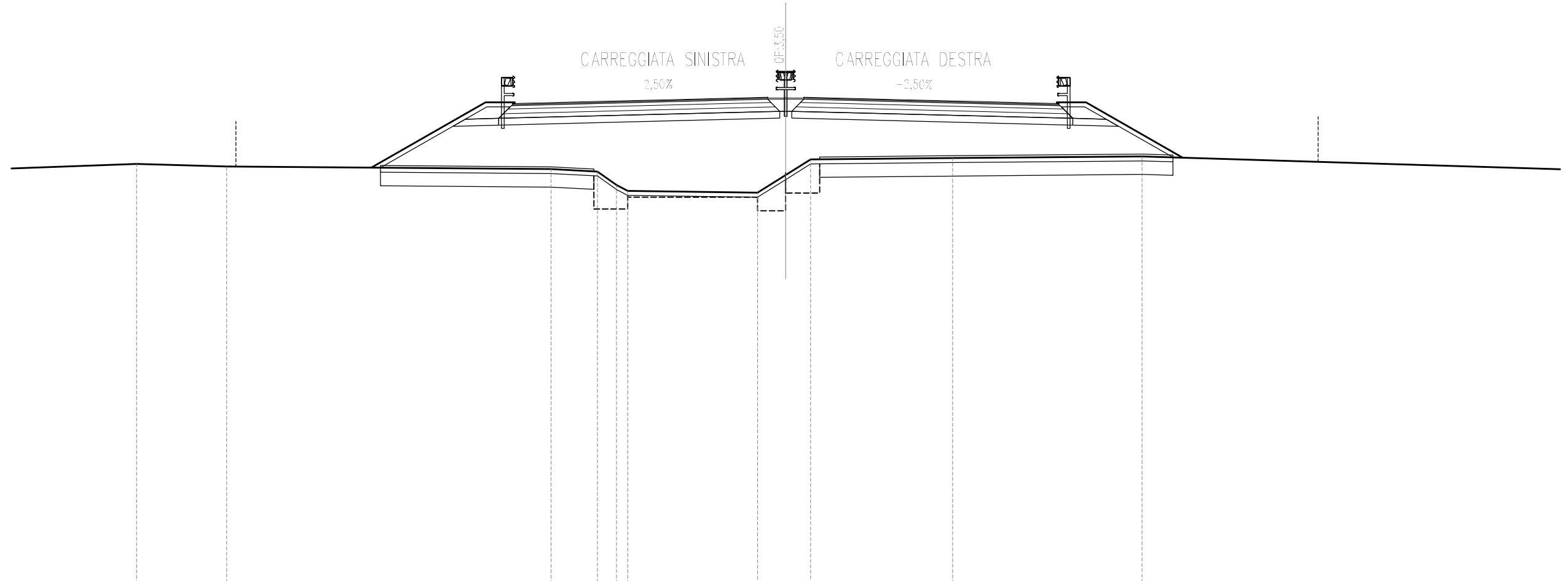


SCALA 1:200

Q.T.RIF. -18.000

QUOTE TERRENO	0.35	0.65		0.45	0.23	-0.63		-0.74	-0.07	0.76		0.94		0.77	
DIST.PARZIALI TERRENO		6.20	14.28		5.29	1.52	5.78	1.13	1.43		14.73		10.05	9.01	
QUOTE PROGETTO				3.24	3.31		3.41	3.50	3.52	3.50	3.52	3.50	3.41	3.31	3.23
DIST.PARZIALI PROGETTO					3.00	3.75	3.75	0.70	0.80	0.80	0.70	3.75	3.75	3.15	

SEZIONE N. : 415
 QT. PROGETTO : 3.50
 DIST.PROG. : 6+560.00
 DIST.PREC. : 12.89
 DIST.SUCC. : 20.00

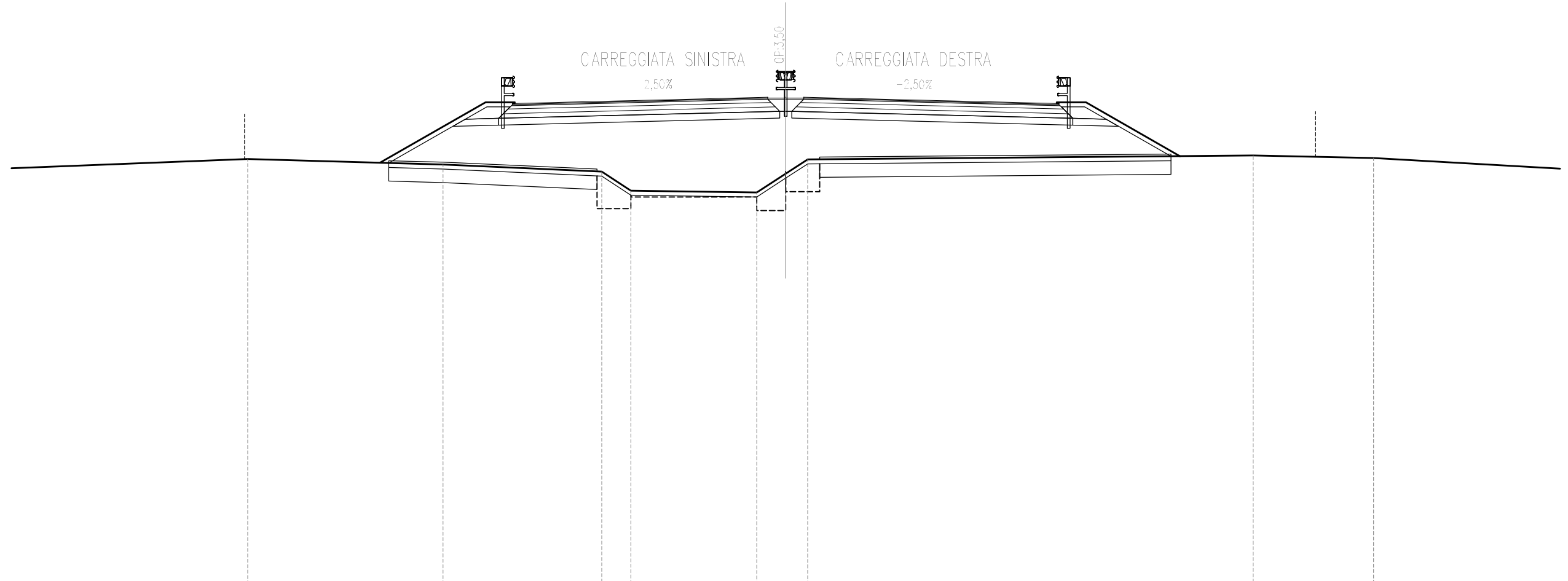


SCALA 1:200

Q.T.RIF. -18.000

QUOTE TERRENO		0.56	0.45			0.33	0.23	-0.37	-0.63		-0.71	0.07	0.76		0.82		0.90			
DIST.PARZIALI TERRENO	8.39		3.99		14.37		2.05	0.85	0.19		5.76	1.25	1.10		6.29		8.39		19.51	
QUOTE PROGETTO							3.24	3.31		3.41		3.50	3.52	3.50	3.52	3.50		3.31	3.24	
DIST.PARZIALI PROGETTO							3.00	3.75		3.75		0.70	0.80	0.80	0.70	3.75		3.75	3.00	

SEZIONE N. : 416
 QT. PROGETTO : 3.50
 DIST.PROG. : 6+580.00
 DIST.PREC. : 20.00
 DIST.SUCC. : 20.00

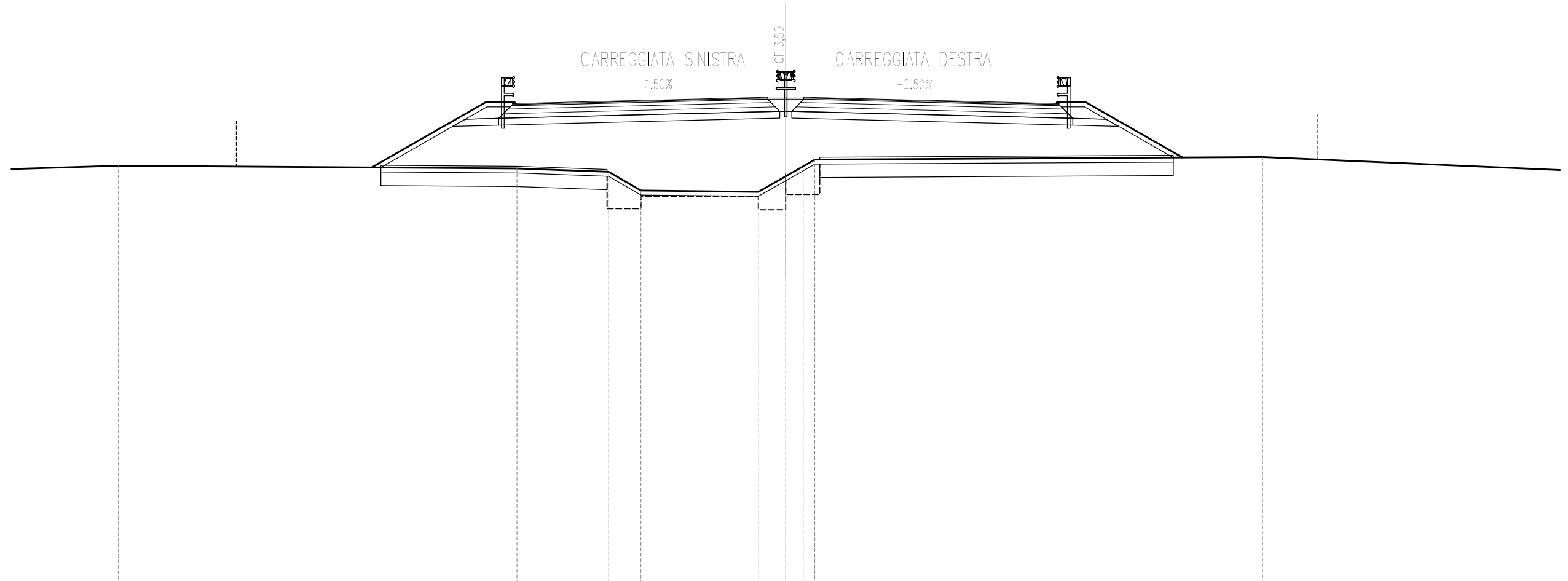


SCALA 1:200

QT.RIF. -18.000

QUOTE TERRENO		0.78		0.54		0.22	-0.62		-0.70	0.13	0.76			0.93		0.83					
DIST.PARZIALI TERRENO	13.14		8.65		7.03		1.29	5.58		1.28	0.97		19.73		5.33		9.29				
QUOTE PROGETTO					3.24		3.31		3.41		3.50	3.52	3.50	3.52	3.50		3.41	3.31	3.24		
DIST.PARZIALI PROGETTO						3.00		3.75		3.75		0.70	0.80	0.80	0.70		3.75		3.75	3.00	

SEZIONE N. : 417
 QT. PROGETTO : 3.50
 DIST.PROG. : 6+600.00
 DIST.PREC. : 20.00
 DIST.SUCC. : 20.00

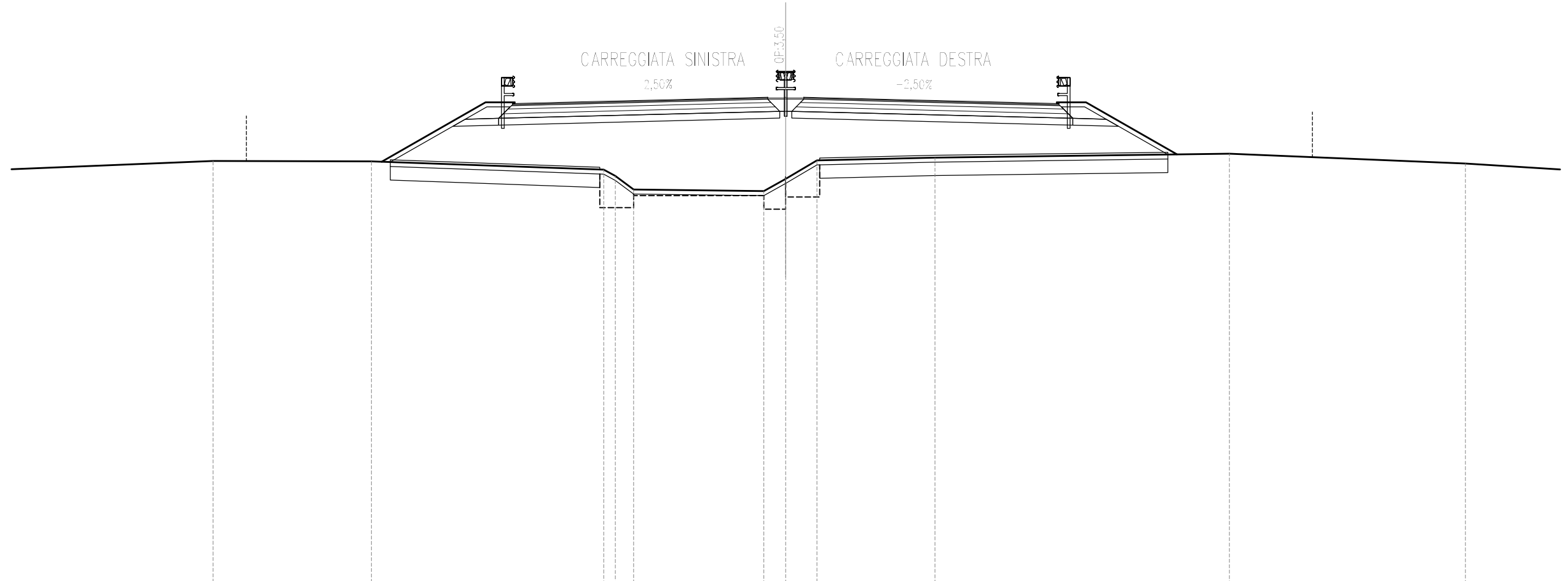


SCALA 1:200

Q.T.RIF. -18.000

QUOTE TERRENO	0.49		0.36	0.22	-0.62	-0.67	0.01	0.45	0.76		0.87		
DIST.PARZIALI TERRENO	7.21	17.65	4.06	1.43	5.20	1.21	0.77	0.51		19.83		14.19	
QUOTE PROGETTO			3.24	3.31	3.41	3.50	3.52	3.50	3.52	3.50	3.41	3.31	3.24
DIST.PARZIALI PROGETTO			3.00	3.75	3.75	0.70	0.80	0.80	0.70	3.75	3.75	3.00	

SEZIONE N. : 418
 QT. PROGETTO : 3.50
 DIST.PROG. : 6+620.00
 DIST.PREC. : 20.00
 DIST.SUCC. : 20.00

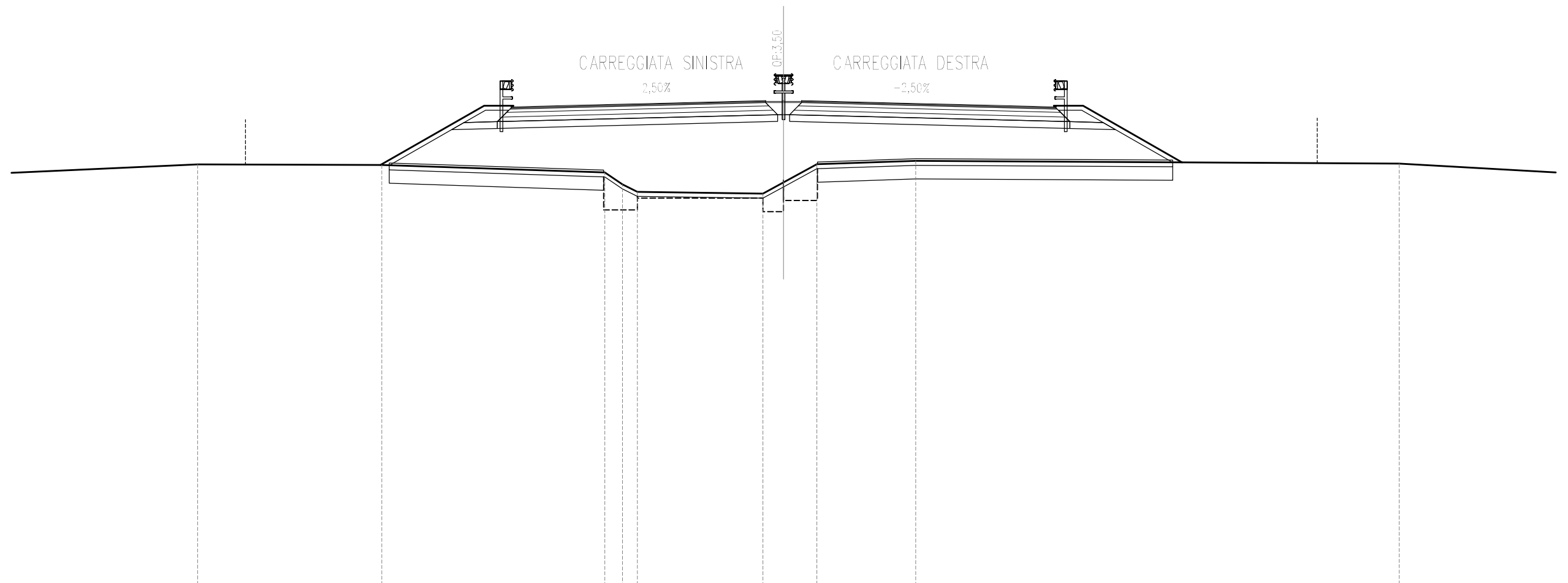


SCALA 1:200

QT.RIF. -18.000

QUOTE TERRENO		0.69		0.68		0.31 0.03		-0.57		-0.64 -0.10		0.72		0.84		1.02		0.58
DIST.PARZIALI TERRENO	11.00		7.01		10.29	0.51 0.81			5.77	0.97 1.39			5.23		13.04		10.45	5.02
QUOTE PROGETTO					3.24	3.31		3.41		3.50 3.52 3.50 3.52 3.50		3.41		3.31	3.24			
DIST.PARZIALI PROGETTO			3.00		3.75		3.75		0.70 0.80 0.80 0.70	3.75		3.75		3.00				

SEZIONE N. : 419
 QT. PROGETTO : 3.50
 DIST.PROG. : 6+640.00
 DIST.PREC. : 20.00
 DIST.SUCC. : 20.00

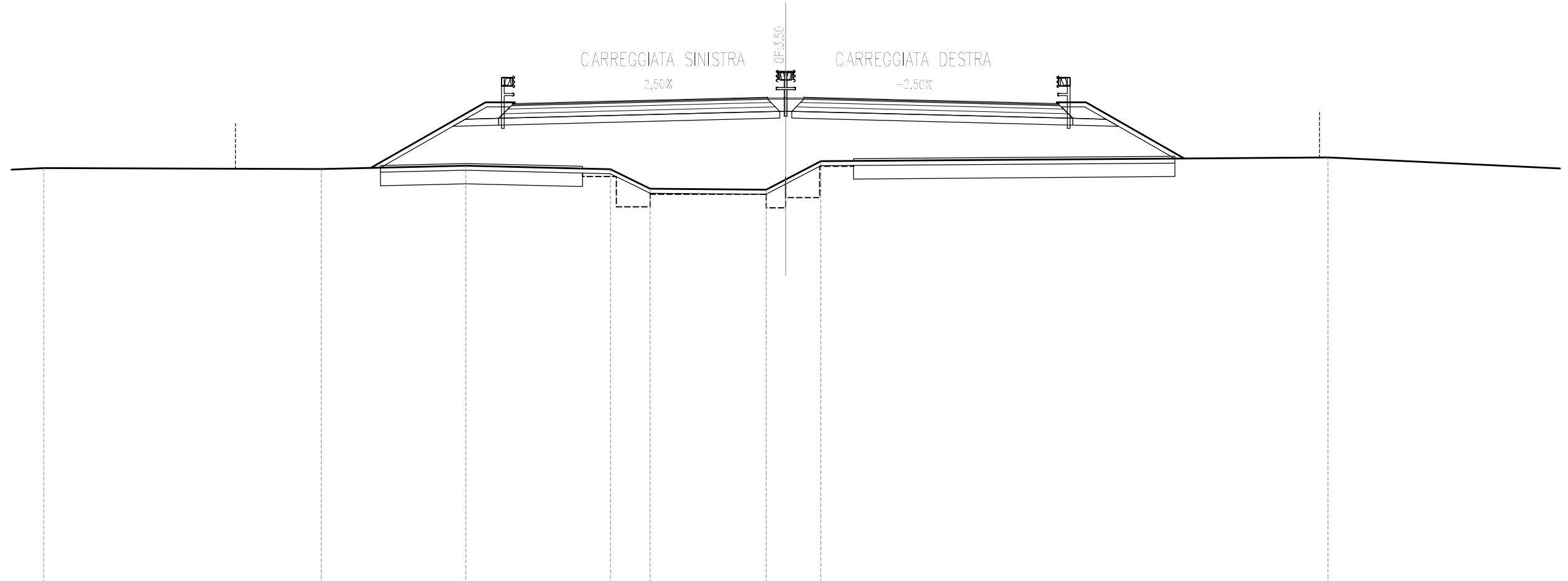


SCALA 1:200

Q.T.RIF. -18.000

QUOTE TERRENO		0.68		0.65		0.33	-0.20	-0.53		-0.62	-0.12	0.69		0.84			0.72
DIST.PARZIALI TERRENO	10.01		8.18		9.91	0.78	0.66		5.57	0.92	1.48		4.39		21.47		7.53
QUOTE PROGETTO					3.24	3.31		3.41		3.50	3.52	3.50	3.52	3.50	3.41	3.31	3.24
DIST.PARZIALI PROGETTO			3.00		3.75		3.75		0.70	0.80	0.80	0.70	3.75	3.75	3.00		

SEZIONE N. : 420
 QT. PROGETTO : 3.50
 DIST.PROG. : 6+660.00
 DIST.PREC. : 20.00
 DIST.SUCC. : 20.00

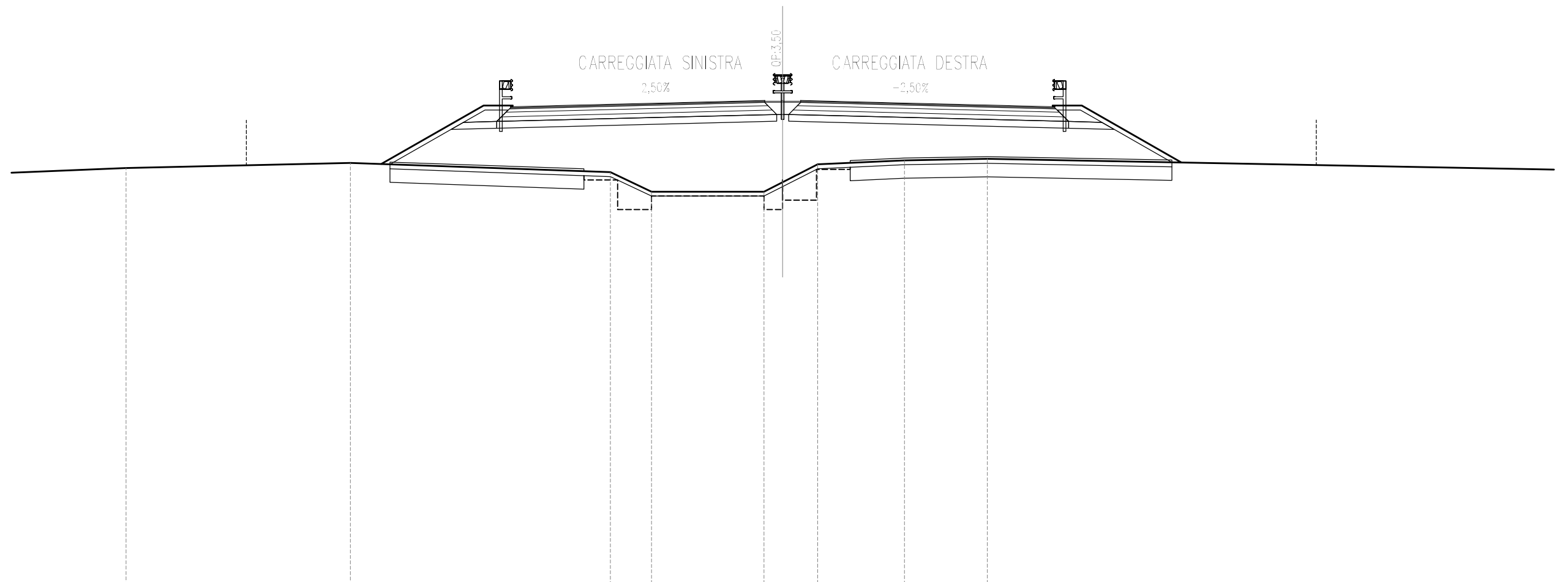


SCALA 1:200

QT.RIF. -18.000

QUOTE TERRENO	0.38		0.34		0.48		0.33	-0.53		-0.58	-0.13	0.68			0.85			
DIST.PARZIALI TERRENO		12.30		6.40		6.40	1.76	5.14	0.87	1.55			22.46		10.49			
QUOTE PROGETTO						3.24	3.31	3.41		3.50	3.52	3.50	3.52	3.50		3.41	3.31	3.24
DIST.PARZIALI PROGETTO						3.00	3.75	3.75	0.70	0.80	0.80	0.70	3.75	3.75	3.00			

SEZIONE N. : 421
 QT. PROGETTO : 3.50
 DIST.PROG. : 6+680.00
 DIST.PREC. : 20.00
 DIST.SUCC. : 20.00

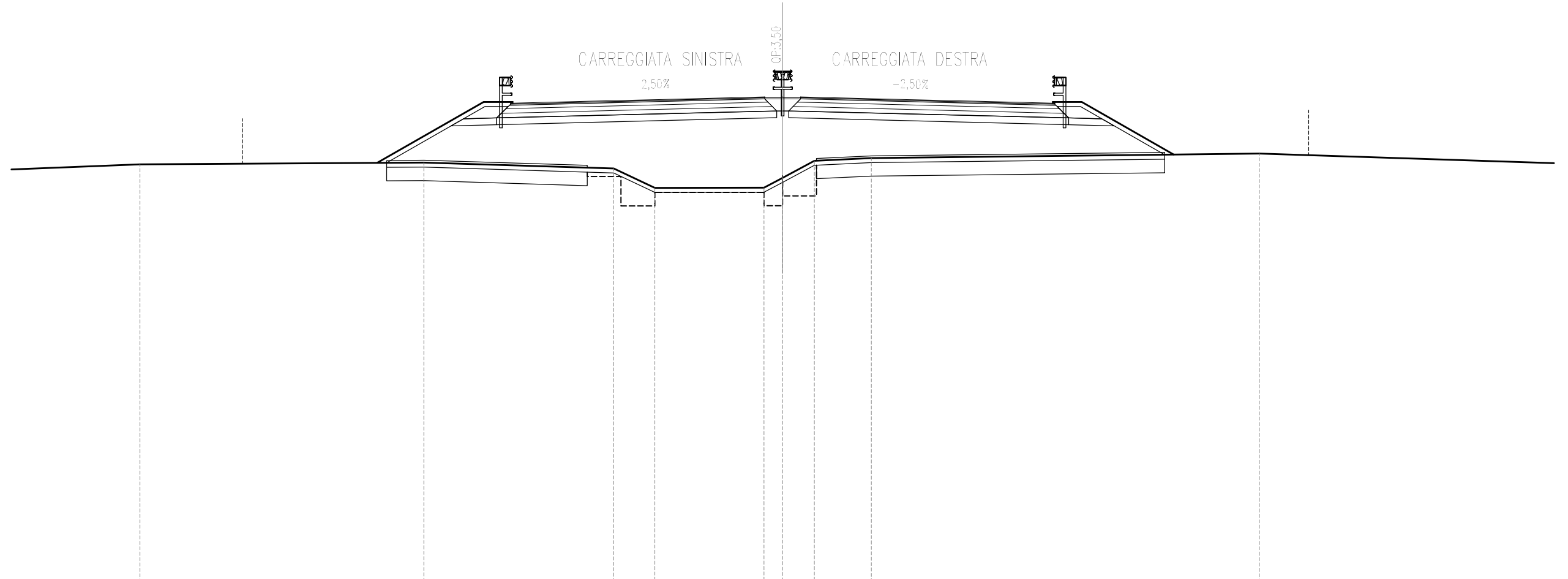


SCALA 1:200

Q.T.RIF. -18.000

QUOTE TERRENO	0.51	0.74	0.33	-0.54	-0.54	-0.12	0.68	0.85	0.92				
DIST.PARZIALI TERRENO	6.85	9.97	11.56	1.83	5.01	0.83	1.56	3.86	3.68	25.36			
QUOTE PROGETTO			3.24	3.31	3.41	3.50	3.52	3.50	3.52	3.50	3.41	3.31	3.24
DIST.PARZIALI PROGETTO			3.00	3.75	3.75	0.70	0.80	0.80	0.70	3.75	3.75	3.00	

SEZIONE N. : 422
 QT. PROGETTO : 3.50
 DIST.PROG. : 6+700.00
 DIST.PREC. : 20.00
 DIST.SUCC. : 20.00

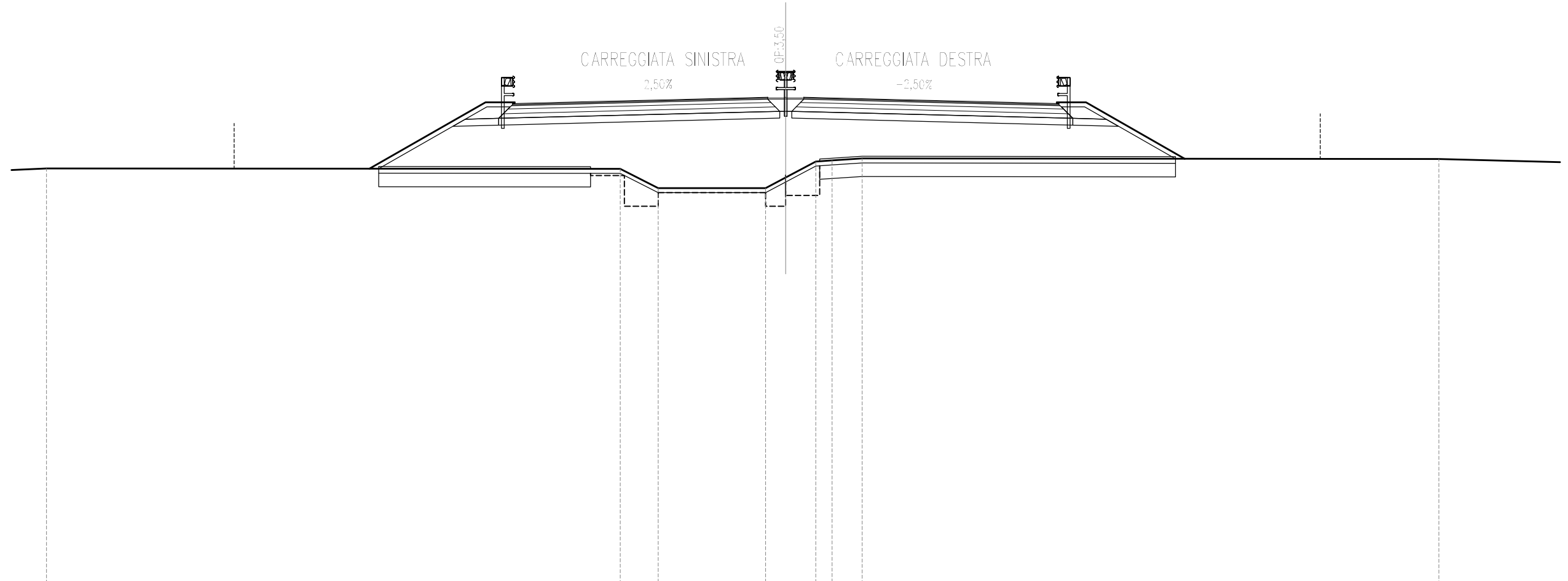


SCALA 1:200

Q.T.RIF. -18.000

QUOTE TERRENO	0.52		0.60		0.34	-0.53		-0.52	-0.09	0.68	0.79		1.00	
DIST.PARZIALI TERRENO	7.32		12.62		8.44	1.83	4.85	0.83	1.40	2.54		17.25		13.51
QUOTE PROGETTO					3.24	3.31	3.41	3.50	3.52	3.50	3.52	3.50		
DIST.PARZIALI PROGETTO					3.00	3.75	3.75	0.70	0.80	0.80	0.70	3.75	3.75	3.00

SEZIONE N. : 423
 QT. PROGETTO : 3.50
 DIST.PROG. : 6+720.00
 DIST.PREC. : 20.00
 DIST.SUCC. : 20.00

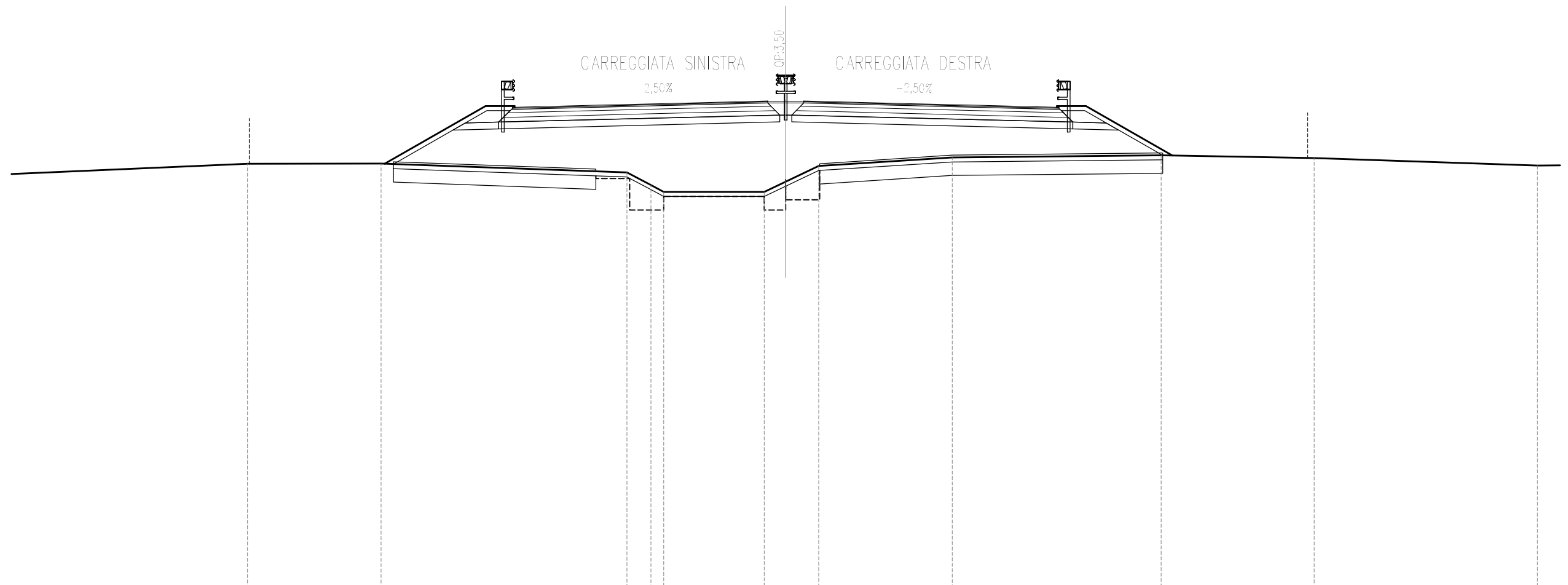


SCALA 1:200

Q.T.RIF. -18.000

QUOTE TERRENO	0.36			0.34	-0.51	-0.51	-0.04	0.67	0.72	0.80			0.78
DIST.PARZIALI TERRENO		25.42		1.68	4.76	0.89	1.33	0.72	1.34		25.55		6.06
QUOTE PROGETTO			3.24	3.31	3.41	3.50	3.52	3.50	3.52	3.50	3.41	3.31	3.24
DIST.PARZIALI PROGETTO			3.00	3.75	3.75	0.70	0.80	0.80	0.70	3.75	3.75	3.00	

SEZIONE N. : 424
 QT. PROGETTO : 3.50
 DIST.PROG. : 6+740.00
 DIST.PREC. : 20.00
 DIST.SUCC. : 20.00

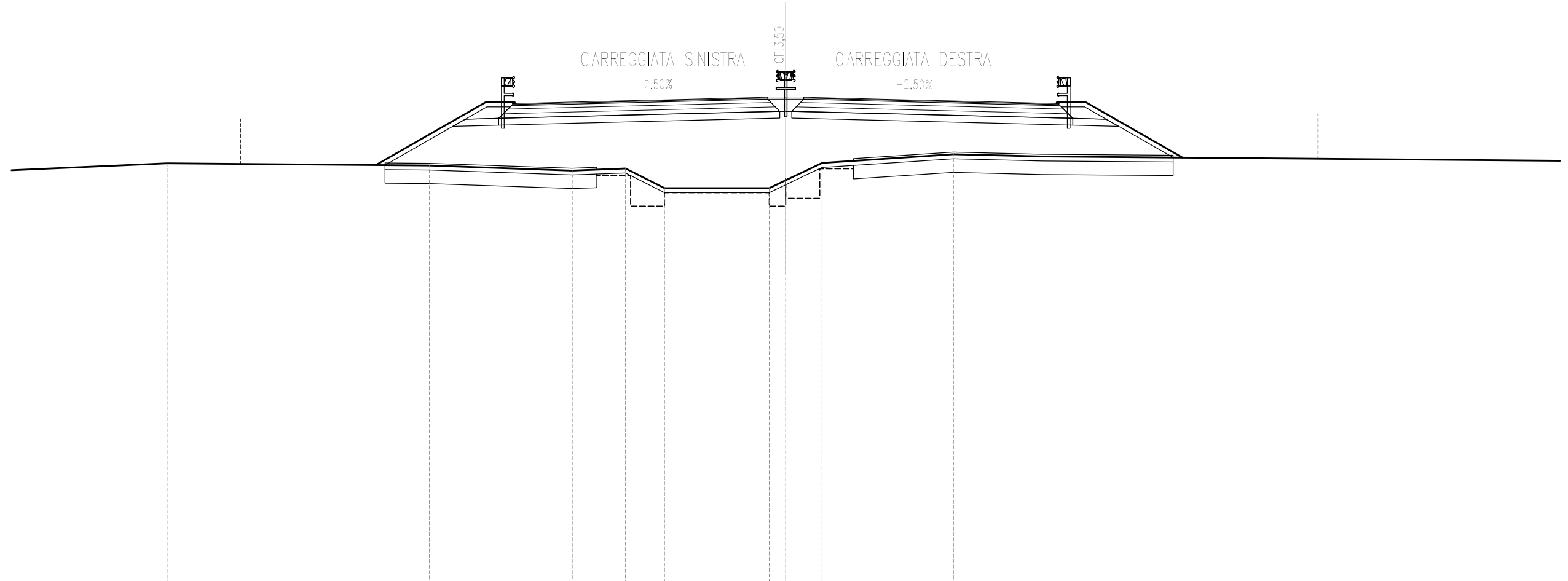


SCALA 1:200

QT.RIF. -18.000

QUOTE TERRENO		0.74		0.74		0.35	-0.20	-0.51		-0.51	-0.06	0.64		1.02		1.11		0.99		0.66
DIST.PARZIALI TERRENO	11.65		5.91		10.89	1.07	0.36	4.46	0.95	1.46	5.92		9.25		6.78		9.88		1.89	
QUOTE PROGETTO					3.24	3.31	3.41		3.50	3.52	3.50	3.52	3.50		3.41		3.31		3.24	
DIST.PARZIALI PROGETTO			3.00		3.75	3.75	0.70	0.80	0.80	0.70	3.75	3.75	3.00							

SEZIONE N. : 425
 QT. PROGETTO : 3.50
 DIST.PROG. : 6+760.00
 DIST.PREC. : 20.00
 DIST.SUCC. : 20.00

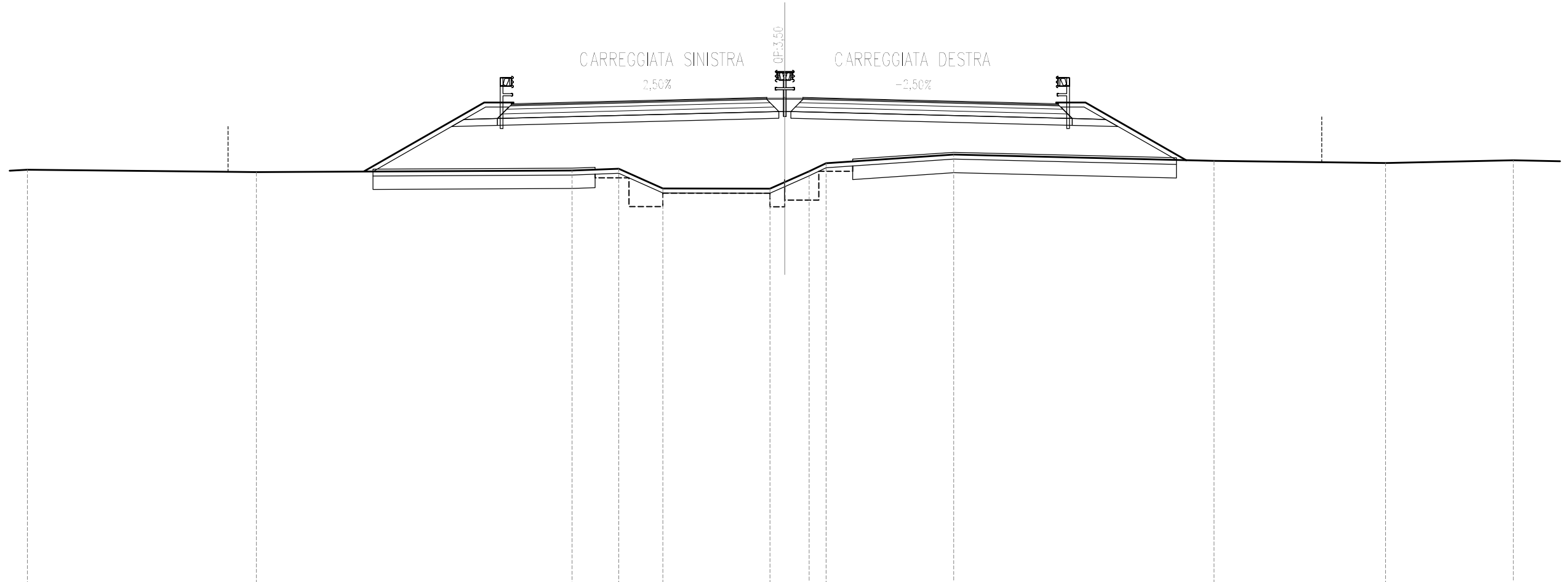


SCALA 1:200

Q.T.RIF. -18.000

QUOTE TERRENO	0.59		0.49		0.27	0.36	-0.51		-0.51	-0.16	0.27	0.61		0.99	0.89	
DIST.PARZIALI TERRENO	7.91		11.62		6.33	2.36	1.72	4.64	0.73	0.90	0.70		5.82	3.93		23.78
QUOTE PROGETTO					3.24	3.31	3.41		3.50	3.52	3.50	3.52	3.50	3.41	3.31	3.24
DIST.PARZIALI PROGETTO					3.00	3.75	3.75		0.70	0.80	0.80	0.70	3.75	3.75	3.00	

SEZIONE N. : 426
 QT. PROGETTO : 3.50
 DIST.PROG. : 6+780.00
 DIST.PREC. : 20.00
 DIST.SUCC. : 20.00

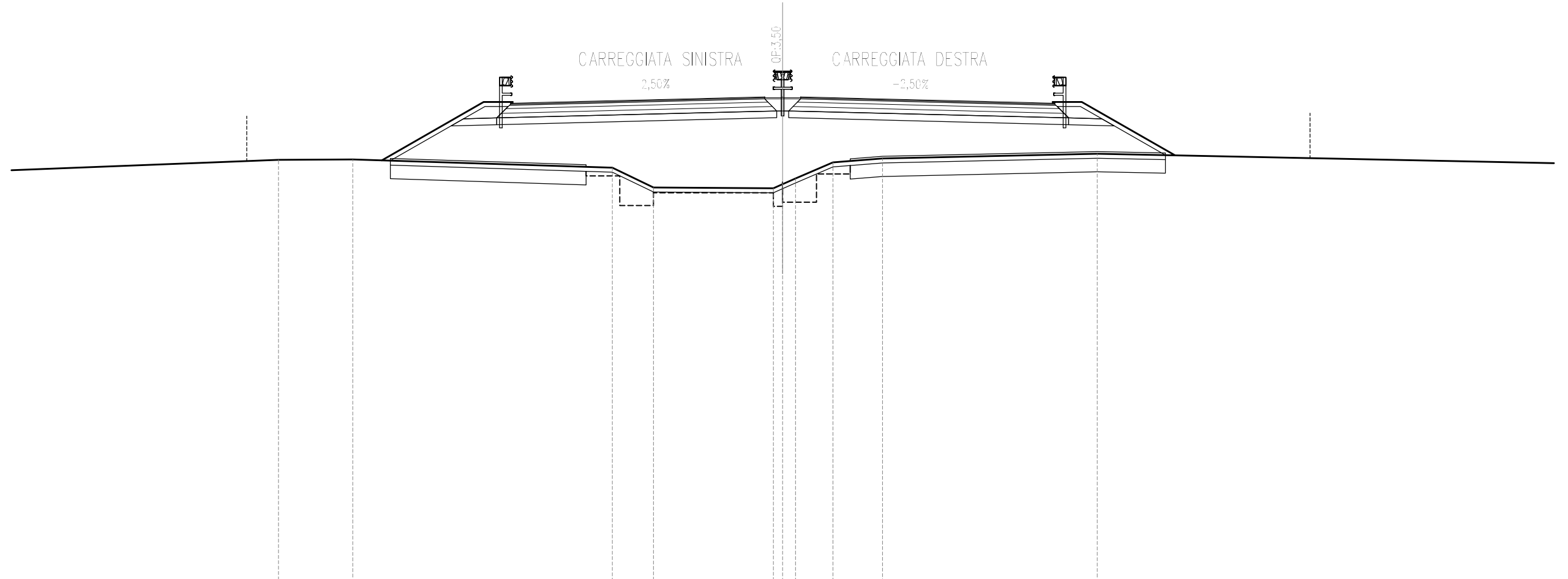


SCALA 1:200

Q.T.RIF. -18.000

QUOTE TERRENO	0.31		0.22			0.29	0.36	-0.51		-0.52	-0.23	0.25	0.61		0.99		0.71		0.62		0.74
DIST.PARZIALI TERRENO		10.13		13.96		2.07	1.96	4.73	0.66	1.08	0.75		5.65		11.52		7.58		5.66		2.98
QUOTE PROGETTO					3.24	3.31	3.41		3.50	3.52	3.50	3.52	3.50		3.41		3.31		3.24		
DIST.PARZIALI PROGETTO					3.00	3.75	3.75		0.70	0.80	0.80	0.70	3.75		3.75		3.00				

SEZIONE N. : 427
 QT. PROGETTO : 3.50
 DIST.PROG. : 6+800.00
 DIST.PREC. : 20.00
 DIST.SUCC. : 20.00

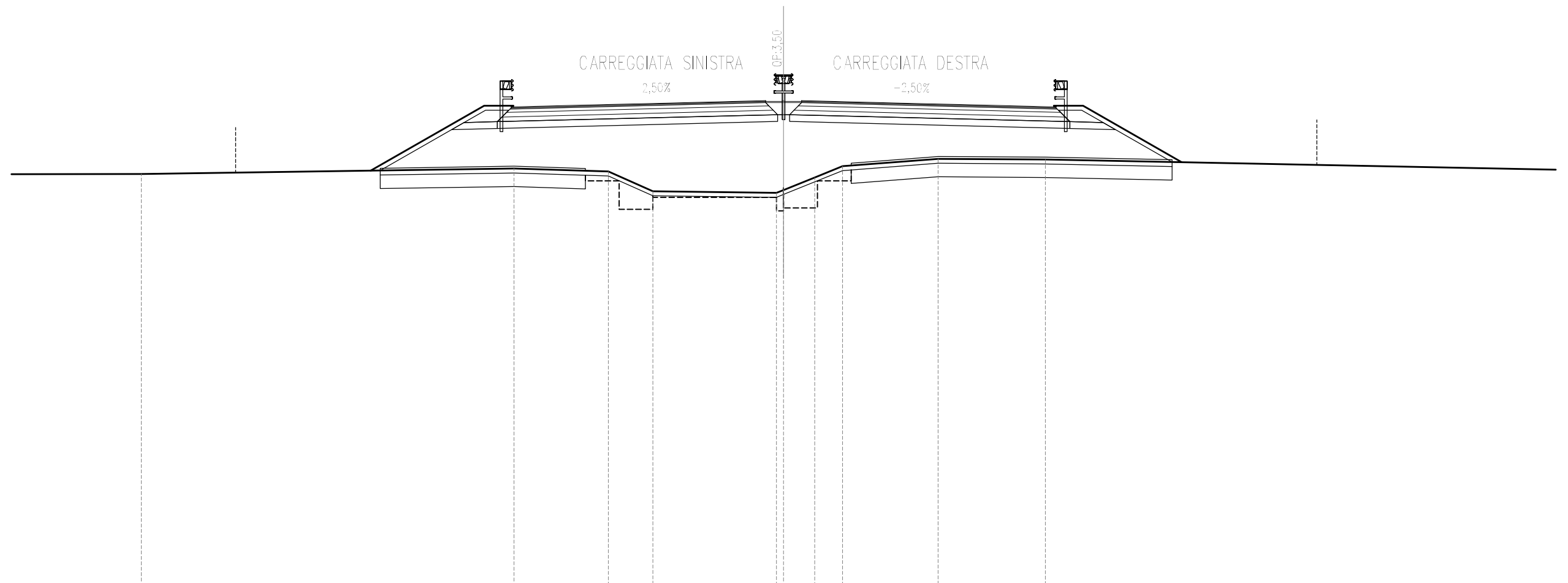


SCALA 1:200

Q.T.RIF. -18.000

QUOTE TERRENO		0.72	0.74		0.37	-0.51		-0.54	-0.36	-0.11	0.61	0.78		0.99	
DIST.PARZIALI TERRENO	12.69	3.30		11.54	1.83	5.34		0.57	1.66	2.20		9.56		20.98	
QUOTE PROGETTO				3.24	3.31	3.41		3.50	3.52	3.50	3.52	3.50	3.41	3.31	3.24
DIST.PARZIALI PROGETTO				3.00	3.75	3.75		0.70	0.80	0.80	0.70	3.75	3.75	3.00	

SEZIONE N. : 428
 QT. PROGETTO : 3.50
 DIST.PROG. : 6+820.00
 DIST.PREC. : 20.00
 DIST.SUCC. : 20.00

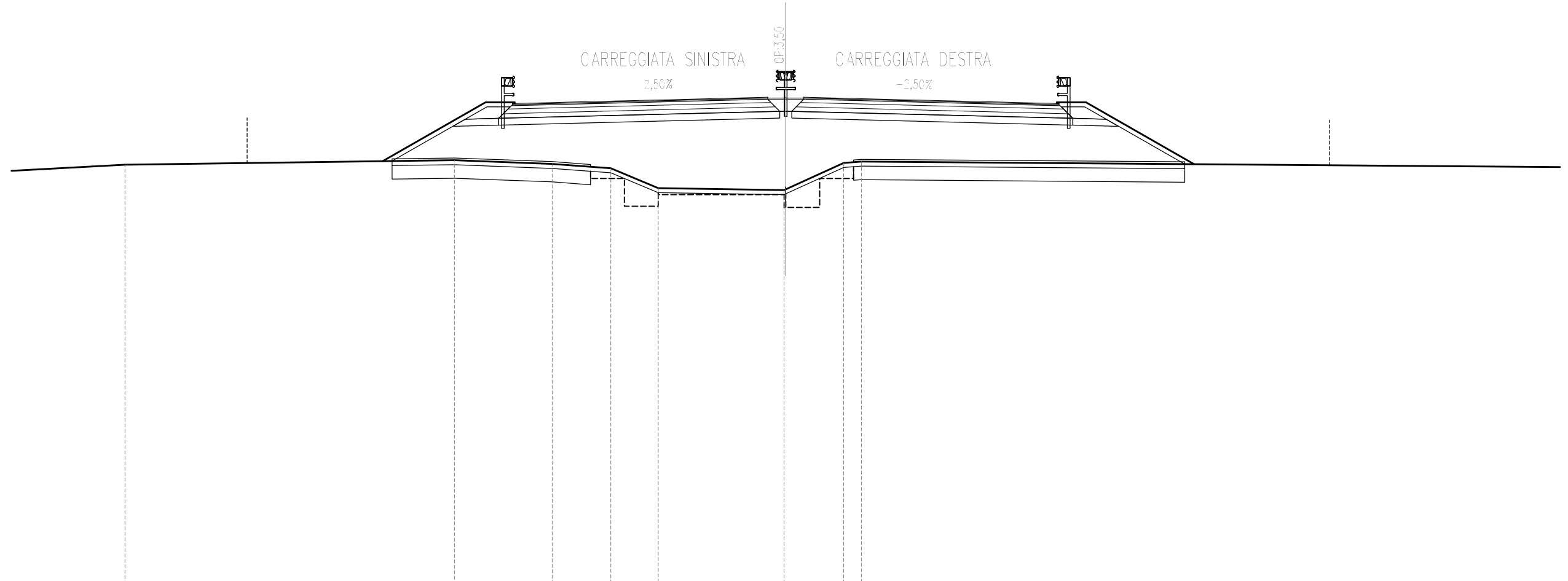


SCALA 1:200

Q.T.RIF. -18.000

QUOTE TERRENO	0.26	0.50	0.37	-0.51	-0.58	-0.45	0.10	0.61	0.93	0.90		
DIST.PARZIALI TERRENO	6.15	16.55	4.19	1.98	5.49	1.38	1.23	4.25	4.76	23.22		
QUOTE PROGETTO		3.24	3.31	3.41	3.50	3.52	3.50	3.52	3.50	3.41	3.31	3.24
DIST.PARZIALI PROGETTO		3.00	3.75	3.75	0.70	0.80	0.80	0.70	3.75	3.75	3.00	

SEZIONE N. : 429
 QT. PROGETTO : 3.50
 DIST.PROG. : 6+840.00
 DIST.PREC. : 20.00
 DIST.SUCC. : 20.00

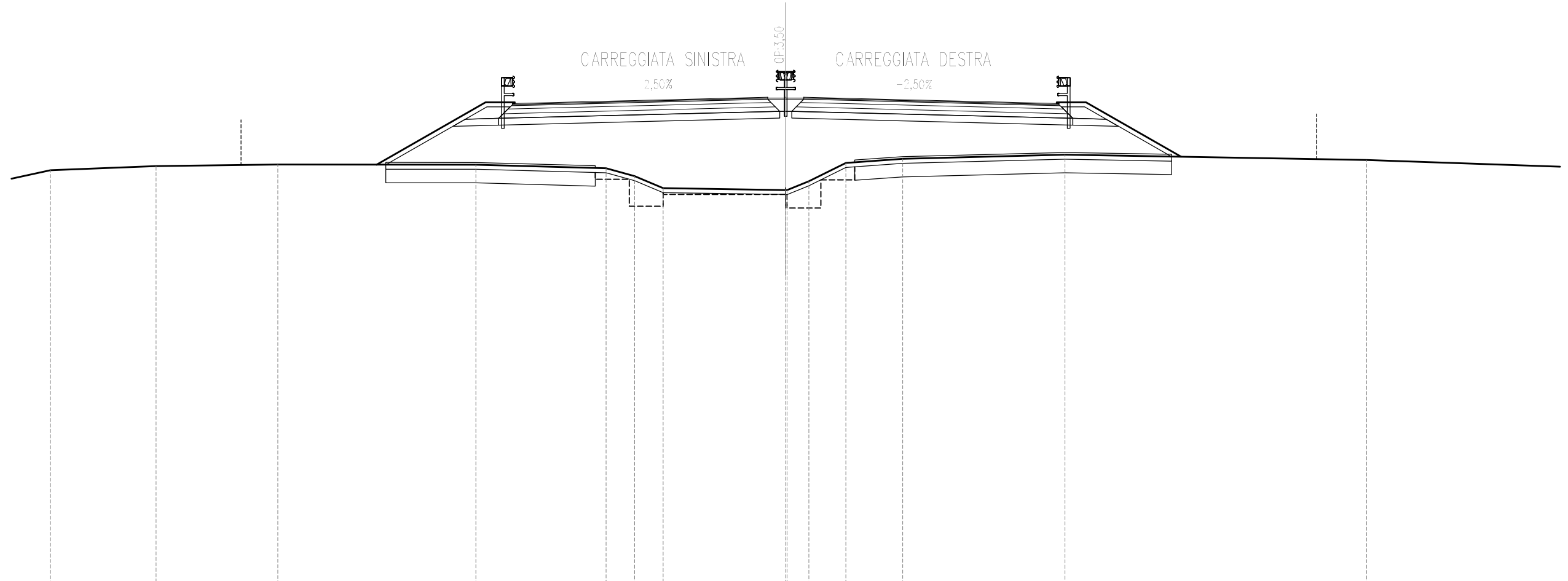


SCALA 1:200

Q.T.RIF. -18.000

QUOTE TERRENO	0.53	0.73	0.57	0.37	-0.51	0.58	-0.56	0.61	0.67				
DIST.PARZIALI TERRENO	5.69	14.59	4.34	2.60	2.10	5.58	2.57	0.79	31.35				
QUOTE PROGETTO			3.24	3.31	3.41	3.50	3.52	3.50	3.52	3.50	3.41	3.31	3.24
DIST.PARZIALI PROGETTO			3.00	3.75	3.75	0.70	0.80	0.80	0.70	3.75	3.75	3.00	

SEZIONE N. : 430
 QT. PROGETTO : 3.50
 DIST.PROG. : 6+860.00
 DIST.PREC. : 20.00
 DIST.SUCC. : 20.00

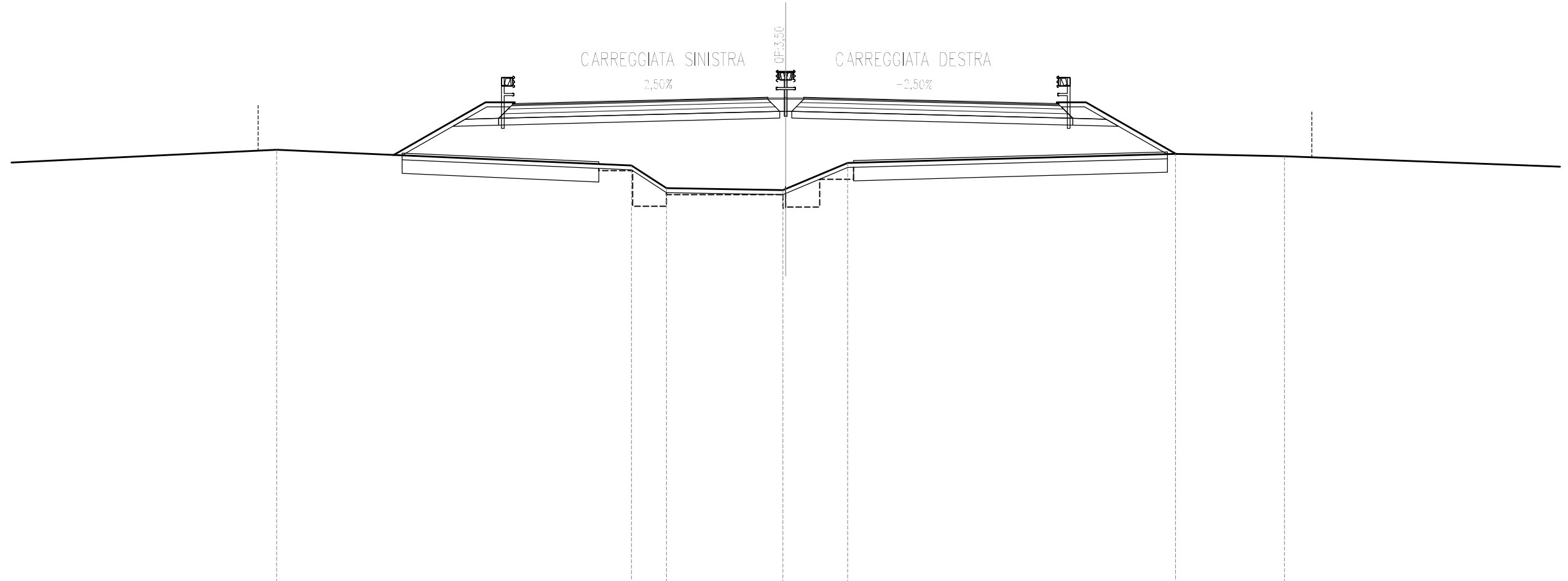


SCALA 1:200

Q.T.RIF. -18.000

QUOTE TERRENO	0.28	0.47	0.53	0.53	0.37	0.02	-0.51	-0.59	-0.59	-0.21	0.61	0.79	0.97	0.74
DIST.PARZIALI TERRENO	4.68	5.39	8.77	5.77	1.26	1.26	5.43	0.97	1.63	2.52	7.19	13.36	9.42	
QUOTE PROGETTO				3.24	3.31	3.41	3.50	3.52	3.50	3.52	3.50	3.41	3.31	3.24
DIST.PARZIALI PROGETTO				3.00	3.75	3.75	0.70	0.80	0.80	0.70	3.75	3.75	3.00	

SEZIONE N. : 431
 QT. PROGETTO : 3.50
 DIST.PROG. : 6+880.00
 DIST.PREC. : 20.00
 DIST.SUCC. : 20.00

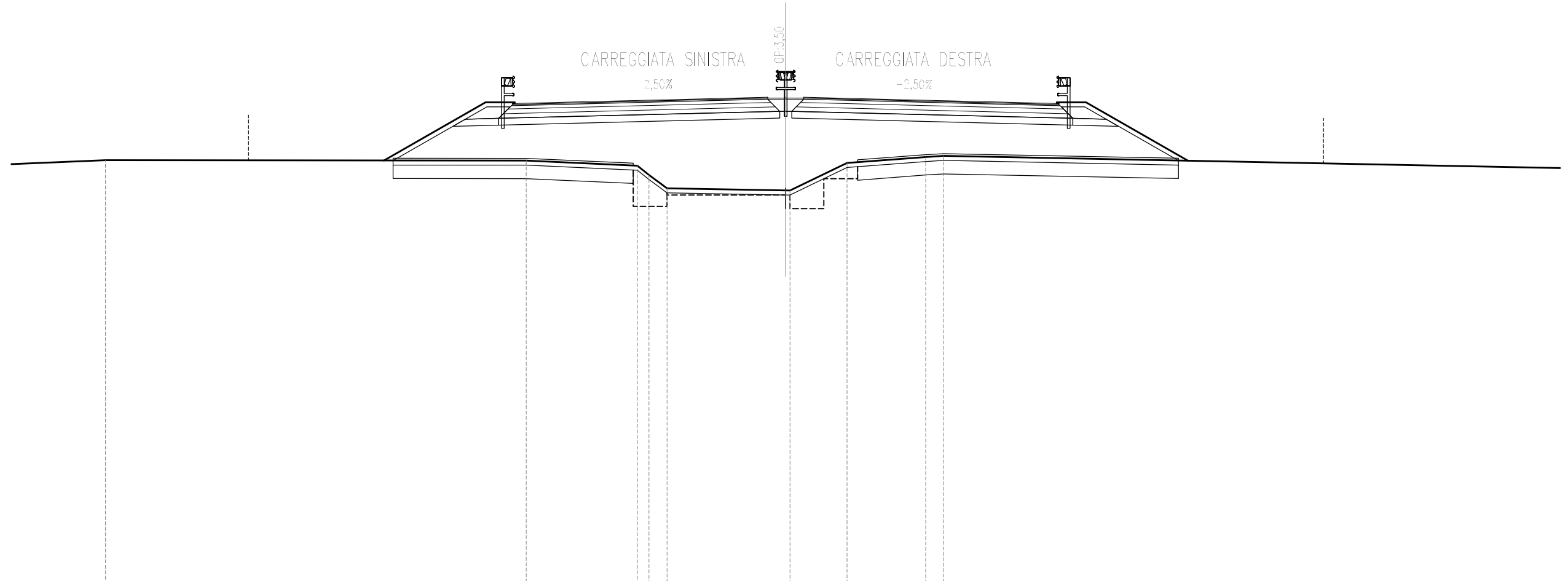


SCALA 1:200

Q.T.RIF. -18.000

QUOTE TERRENO		1.18		0.50	-0.51	-0.60	-0.54	0.61		1.00	0.90		
DIST.PARZIALI TERRENO	12.55		15.72	1.55	5.16	2.74		14.53		4.83		13.13	
QUOTE PROGETTO			3.24	3.31	3.41	3.50	3.52	3.50	3.52	3.50	3.41	3.31	3.24
DIST.PARZIALI PROGETTO			3.00	3.75	3.75	0.70	0.80	0.80	0.70	3.75	3.75	3.00	

SEZIONE N. : 432
 QT. PROGETTO : 3.50
 DIST.PROG. : 6+900.00
 DIST.PREC. : 20.00
 DIST.SUCC. : 20.00

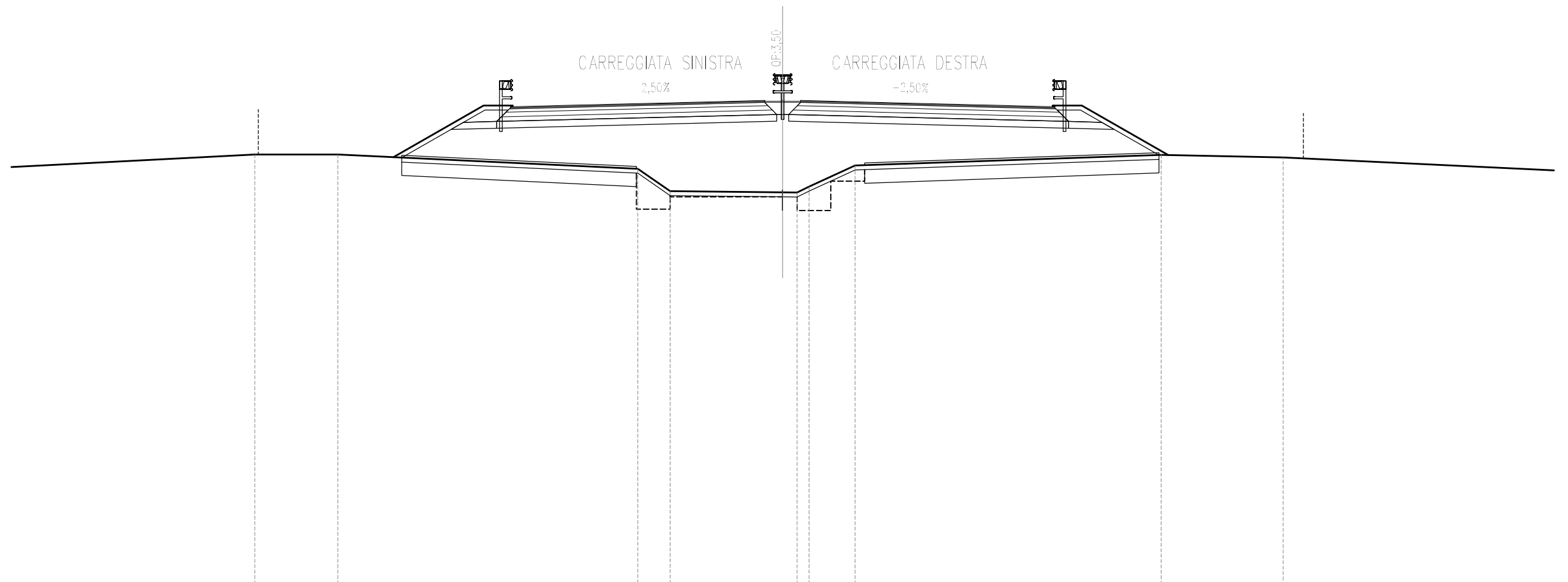


SCALA 1:200

Q.T.RIF. -18.000

QUOTE TERRENO	0.72		0.71	0.49 0.07	-0.52	-0.61 -0.62	0.61	0.87 0.92	
DIST.PARZIALI TERRENO	4.91	18.64	4.93	0.51 0.80	5.26	2.53	3.48	0.80	28.22
QUOTE PROGETTO			3.24	3.31	3.41	3.50 3.52 3.50 3.52 3.50	3.41	3.31	3.24
DIST.PARZIALI PROGETTO			3.00	3.75	3.75	0.70 0.80 0.80 0.70	3.75	3.75	3.00

SEZIONE N. : 433
 QT. PROGETTO : 3.50
 DIST.PROG. : 6+920.00
 DIST.PREC. : 20.00
 DIST.SUCC. : 20.00

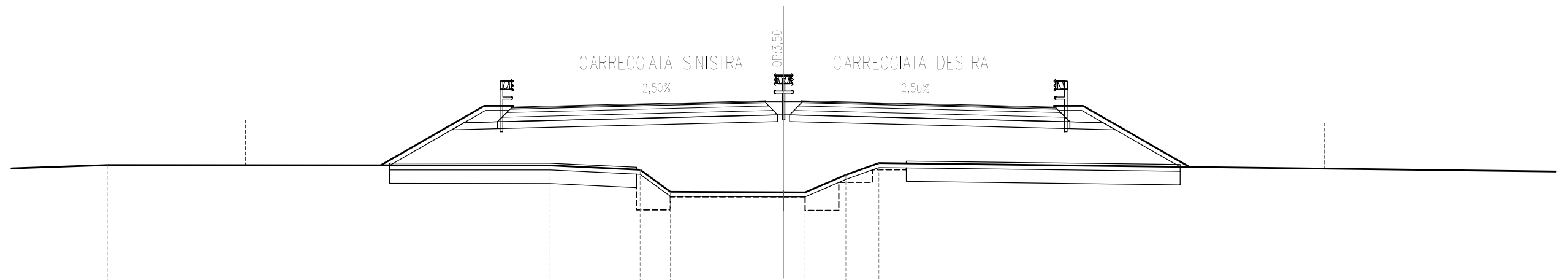


SCALA 1:200

Q.T.RIF. -18.000

QUOTE TERRENO		1.11	1.11		0.48	-0.52		-0.57	-0.58	-0.32	0.62		1.09		0.98	
DIST.PARZIALI TERRENO	11.29	3.70		13.34	1.43	5.01	0.64	0.53	2.05		13.61		5.43		12.93	
QUOTE PROGETTO				3.24	3.31	3.41	3.50	3.52	3.50	3.52	3.50	3.41	3.31	3.24		
DIST.PARZIALI PROGETTO				3.00	3.75	3.75	0.70	0.80	0.80	0.70	3.75	3.75	3.00			

SEZIONE N. : 434
 QT. PROGETTO : 3.50
 DIST.PROG. : 6+940.00
 DIST.PREC. : 20.00
 DIST.SUCC. : 20.00

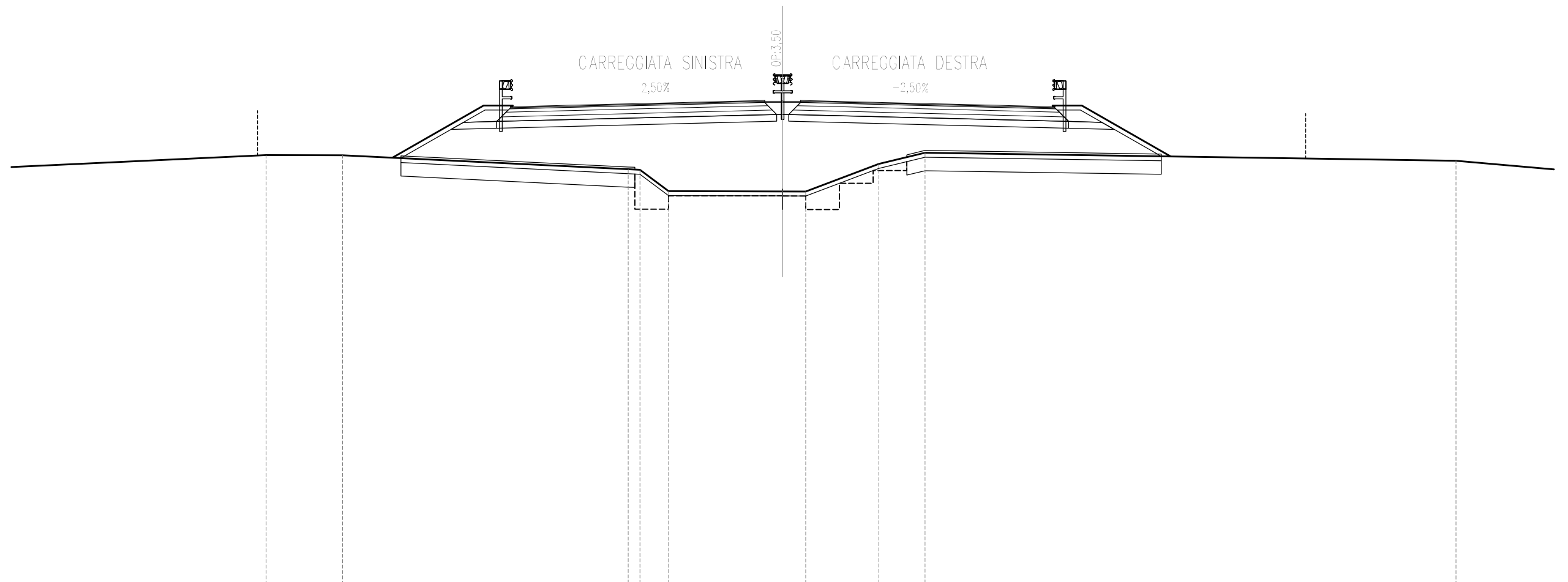


SCALA 1:200

Q.T.RIF. -18.000

QUOTE TERRENO	0.67		0.65	0.46	-0.52		-0.54	-0.55	0.23	0.75				
DIST.PARZIALI TERRENO	4.60	19.64	4.00	1.34	5.03	0.95	1.81	1.47		30.94				
QUOTE PROGETTO			3.24	3.31	3.41		3.50	3.52	3.50	3.52	3.50	3.41	3.31	3.24
DIST.PARZIALI PROGETTO			3.00	3.75	3.75	0.70	0.80	0.80	0.70	3.75	3.75	3.00		

SEZIONE N. : 435
 QT. PROGETTO : 3.50
 DIST.PROG. : 6+960.00
 DIST.PREC. : 20.00
 DIST.SUCC. : 20.00

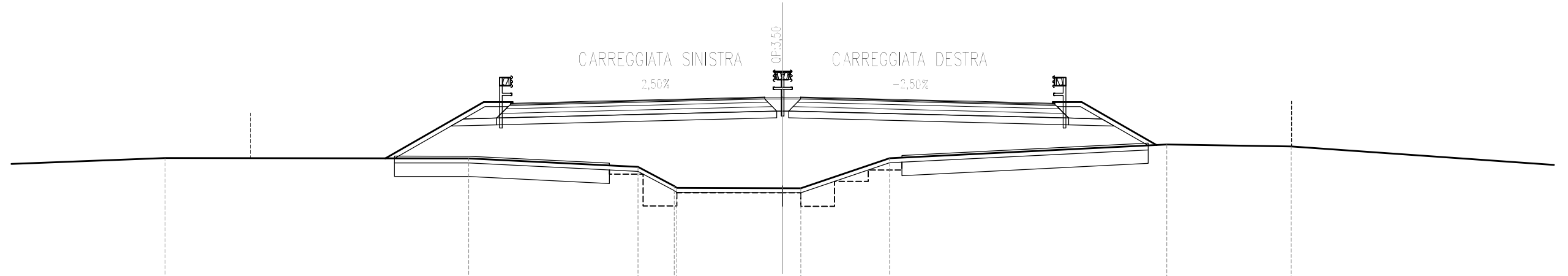


SCALA 1:200

Q.T.RIF. -18.000

QUOTE TERRENO		1.08	1.08		0.46	0.43	-0.52		-0.53	-0.53	0.70	1.19		0.83	
DIST.PARZIALI TERRENO	11.57	3.39		12.71	0.52	1.27	5.07	1.02	3.26	2.05		23.61		5.11	
QUOTE PROGETTO				3.24	3.31	3.41		3.50	3.52	3.50	3.52	3.50	3.41	3.31	3.24
DIST.PARZIALI PROGETTO				3.00	3.75	3.75	0.70	0.80	0.80	0.70	3.75	3.75	3.00		

SEZIONE N. : 436
 QT. PROGETTO : 3.50
 DIST.PROG. : 6+980.00
 DIST.PREC. : 20.00
 DIST.SUCC. : 20.00

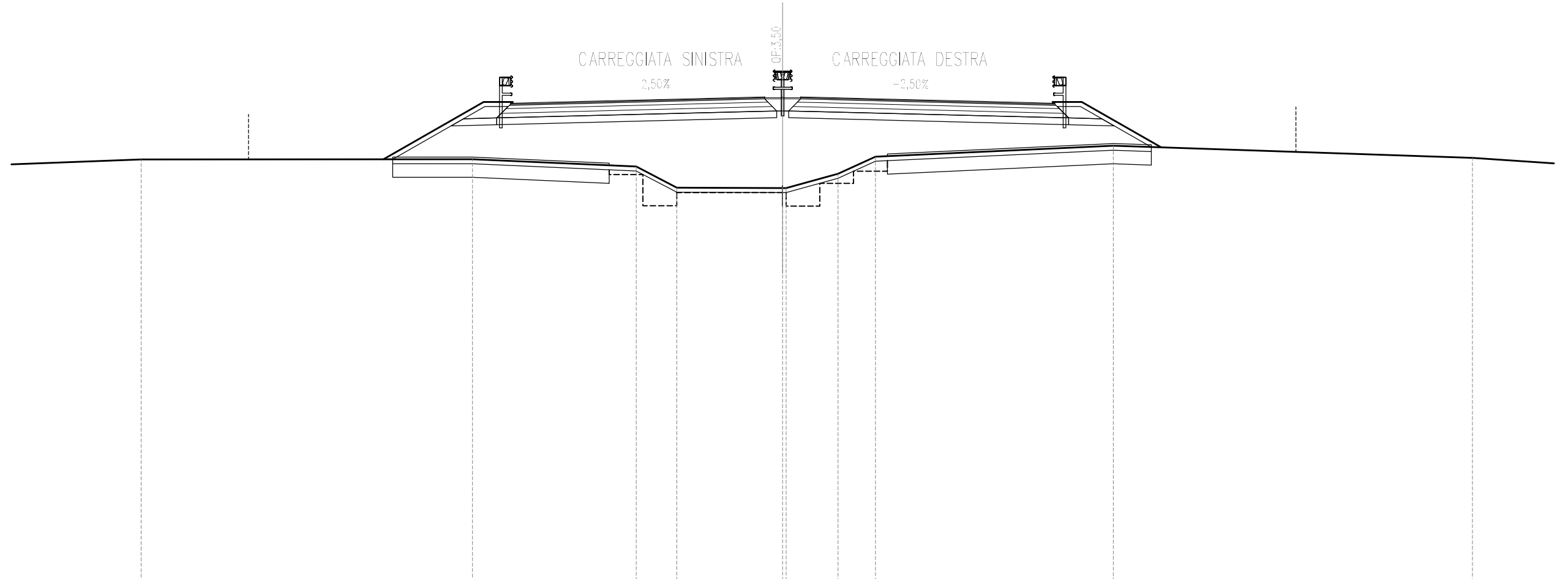


SCALA 1:200

Q.T.RIF. -18.000

QUOTE TERRENO	0.80	0.79	0.41	-0.44	-0.53	-0.53	0.80	1.41	1.32				
DIST.PARZIALI TERRENO	7.15	13.50	7.53	1.61	4.71	0.81	3.95	12.33	5.53	12.30			
QUOTE PROGETTO			3.24	3.31	3.41	3.50	3.52	3.50	3.52	3.50	3.41	3.31	3.24
DIST.PARZIALI PROGETTO			3.00	3.75	3.75	0.70	0.80	0.80	0.70	3.75	3.75	3.00	

SEZIONE N. : 437
 QT. PROGETTO : 3.50
 DIST.PROG. : 7+000.00
 DIST.PREC. : 20.00
 DIST.SUCC. : 20.00

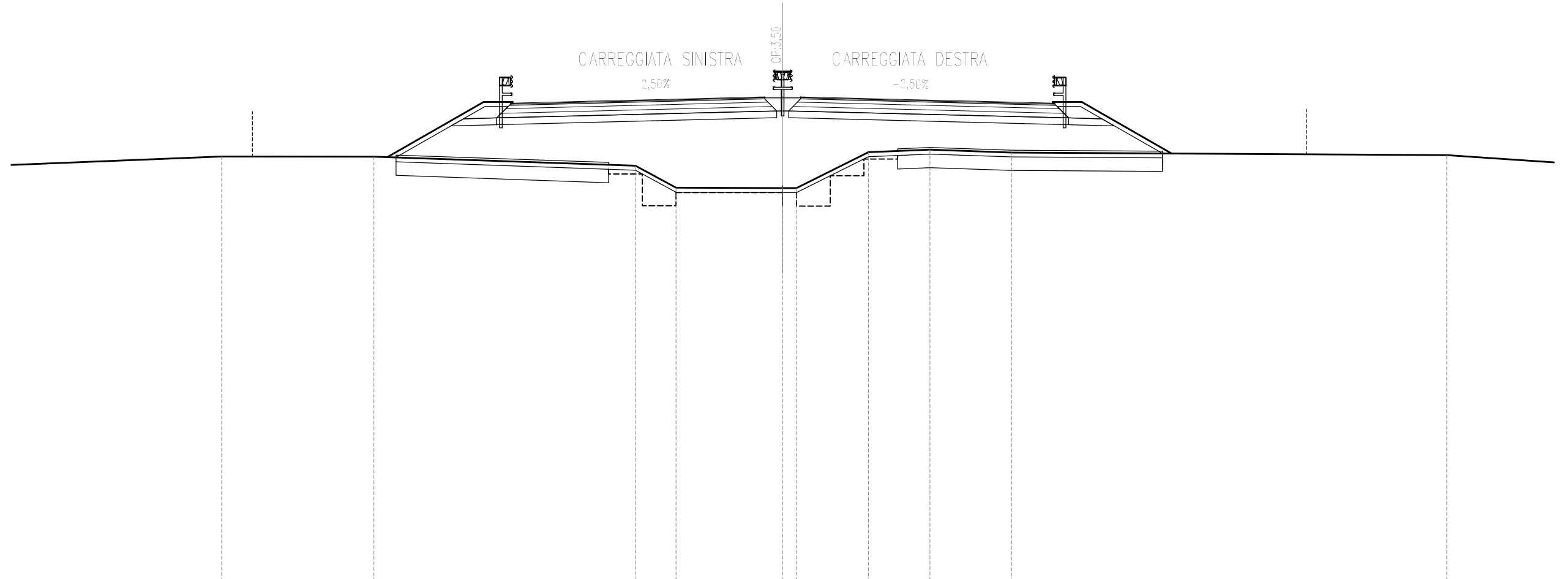


SCALA 1:200

Q.T.RIF. -18.000

QUOTE TERRENO	0.74	0.74	0.42	-0.52	-0.53	-0.53	0.10	0.86	1.34	0.80			
DIST.PARZIALI TERRENO	6.27	14.73	7.28	1.80	4.71	2.31	1.66	10.58	15.97	4.21			
QUOTE PROGETTO			3.24	3.31	3.41	3.50	3.52	3.50	3.52	3.50	3.41	3.31	3.24
DIST.PARZIALI PROGETTO			3.00	3.75	3.75	0.70	0.80	0.80	0.70	3.75	3.75	3.00	

SEZIONE N. : 438
 QT. PROGETTO : 3.50
 DIST.PROG. : 7+020.00
 DIST.PREC. : 20.00
 DIST.SUCC. : 20.00

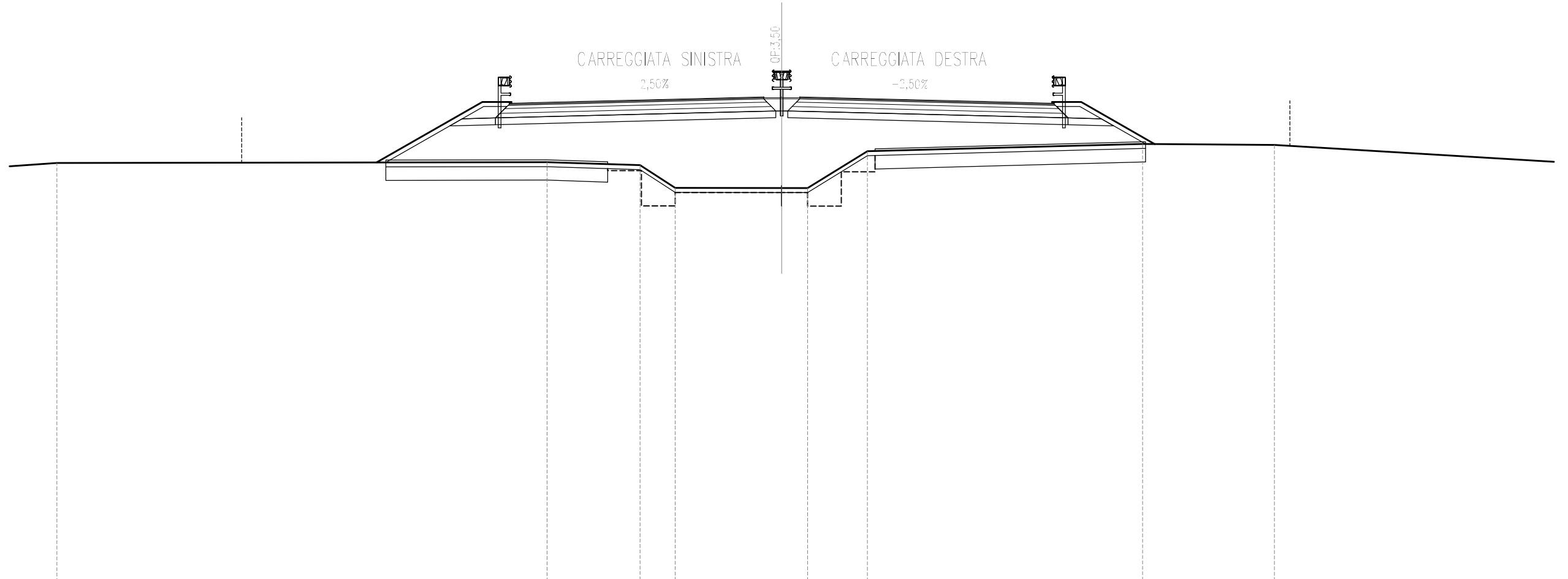


SCALA 1:200

QT.RIF. -18.000

QUOTE TERRENO		0.87	0.86		0.46	-0.52		-0.53	-0.53	1.06	1.17	1.05		0.92	
DIST.PARZIALI TERRENO	10.09		6.77		11.63	1.80	4.74	0.61	3.20	2.74	3.64		19.35	5.40	
QUOTE PROGETTO					3.24	3.31	3.41	3.50	3.52	3.50	3.52	3.50	3.41	3.31	3.24
DIST.PARZIALI PROGETTO					3.00	3.75	3.75	0.70	0.80	0.80	0.70	3.75	3.75	3.00	

SEZIONE N. : 439
 QT. PROGETTO : 3.50
 DIST.PROG. : 7+040.00
 DIST.PREC. : 20.00
 DIST.SUCC. : 20.00

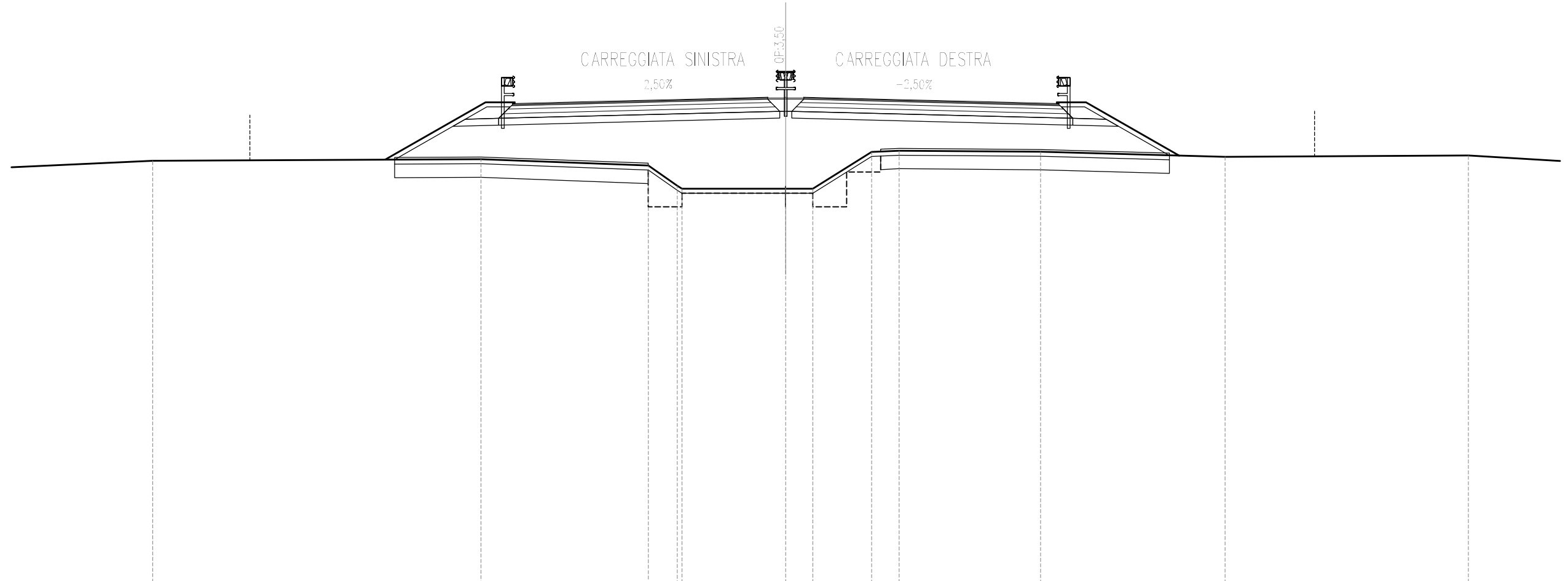


SCALA 1:200

Q.T.RIF. -18.000

QUOTE TERRENO	0.58		0.62	0.48	-0.53	-0.53	-0.53	1.10		1.42	1.38		
DIST.PARZIALI TERRENO	2.39	21.77	4.13	1.56	4.73	1.15	2.66	12.22	5.85	13.28			
QUOTE PROGETTO			3.24	3.31	3.41	3.50	3.52	3.50	3.52	3.50	3.41	3.31	3.24
DIST.PARZIALI PROGETTO			3.00	3.75	3.75	0.70	0.80	0.80	0.70	3.75	3.75	3.00	

SEZIONE N. : 440
 QT. PROGETTO : 3.50
 DIST.PROG. : 7+060.00
 DIST.PREC. : 20.00
 DIST.SUCC. : 20.00

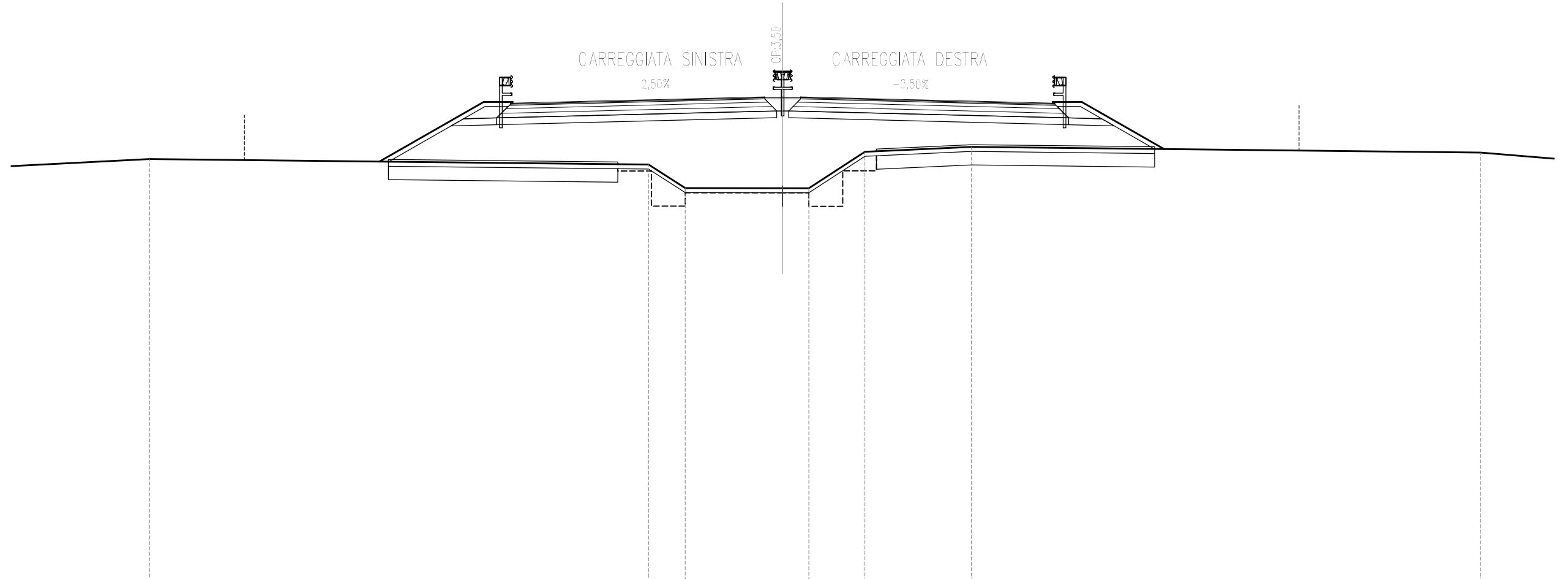


SCALA 1:200

QT.RIF. -18.000

QUOTE TERRENO	0.40	0.70		0.77	0.49	-0.40	-0.53	-0.54	-0.54	1.09	1.15	1.10	0.87	0.93
DIST.PARZIALI TERRENO	6.43		14.55	7.41	1.28	4.60	1.20	2.60	1.22	6.27	8.17	10.78	5.25	
QUOTE PROGETTO				3.24	3.31	3.41	3.50	3.52	3.50	3.52	3.50	3.41	3.31	3.24
DIST.PARZIALI PROGETTO				3.00	3.75	3.75	0.70	0.80	0.80	0.70	3.75	3.75	3.00	

SEZIONE N. : 441
 QT. PROGETTO : 3.50
 DIST.PROG. : 7+080.00
 DIST.PREC. : 20.00
 DIST.SUCC. : 20.00

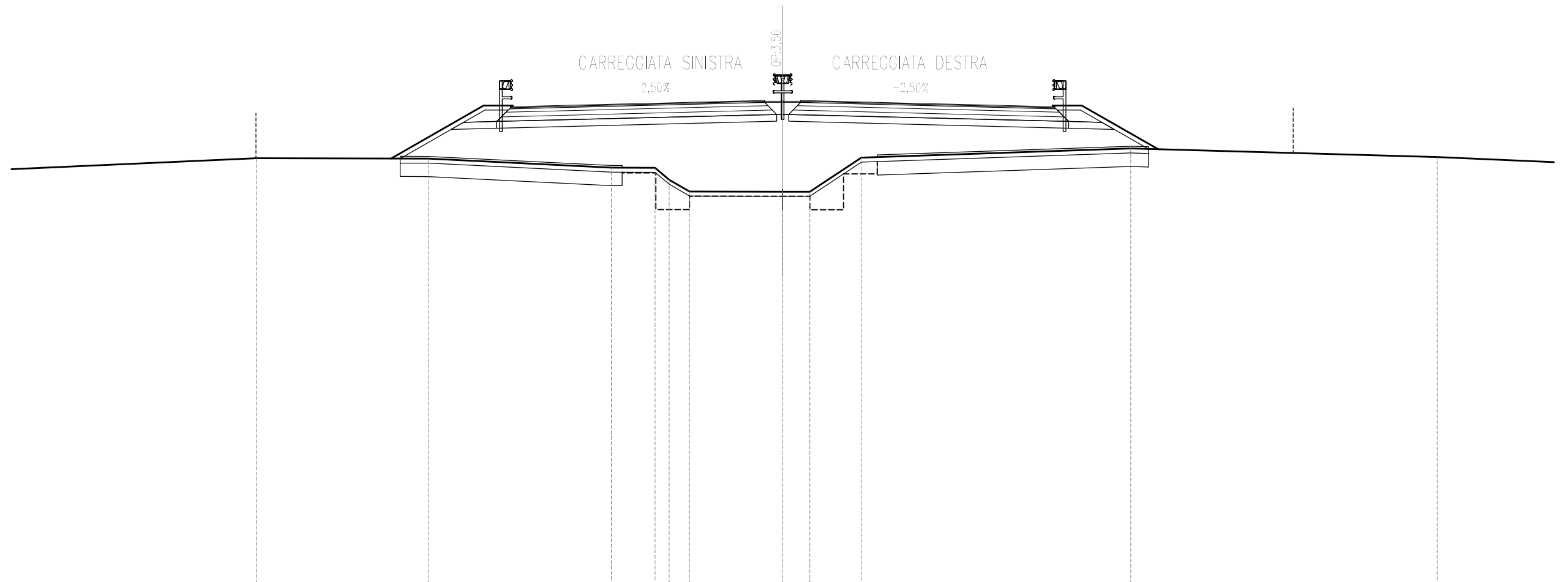


SCALA 1:200

Q.T.RIF. -18.000

QUOTE TERRENO		0.75			0.51	-0.53		-0.54	-0.55	1.07		1.29			1.04
DIST.PARZIALI TERRENO	6.44		22.19		1.63	4.34	1.17	2.49		4.74		22.65			4.54
QUOTE PROGETTO				3.24	3.31	3.41	3.50	3.52	3.50	3.52	3.50		3.41	3.31	3.24
DIST.PARZIALI PROGETTO				3.00	3.75	3.75	0.70	0.80	0.80	0.70	3.75	3.75	3.00		

SEZIONE N. : 442
 QT. PROGETTO : 3.50
 DIST.PROG. : 7+100.00
 DIST.PREC. : 20.00
 DIST.SUCC. : 20.00

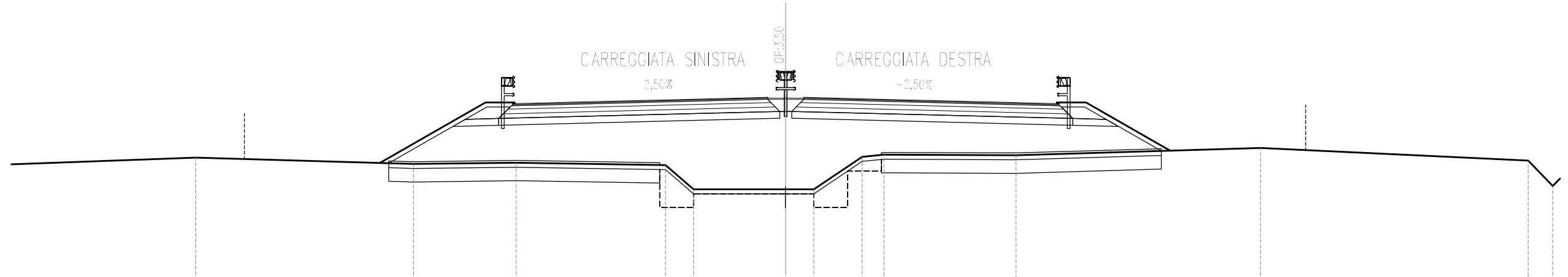


SCALA 1:200

Q.T.RIF. -18.000

QUOTE TERRENO		0.95		0.93		0.52	0.52	-0.01	-0.53		-0.54	-0.55	0.97		1.38		1.00		
DIST.PARZIALI TERRENO	11.46		7.66		8.13		1.94	0.63	0.90		4.14	1.21	2.29		11.98		13.63	6.24	
QUOTE PROGETTO					3.24		3.31		3.41		3.50	3.52	3.50	3.52	3.50		3.41	3.31	3.24
DIST.PARZIALI PROGETTO					3.00		3.75		3.75		0.70	0.80	0.80	0.70	3.75		3.75	3.00	

SEZIONE N. : 443
 QT. PROGETTO : 3.50
 DIST.PROG. : 7+120.00
 DIST.PREC. : 20.00
 DIST.SUCC. : 20.00

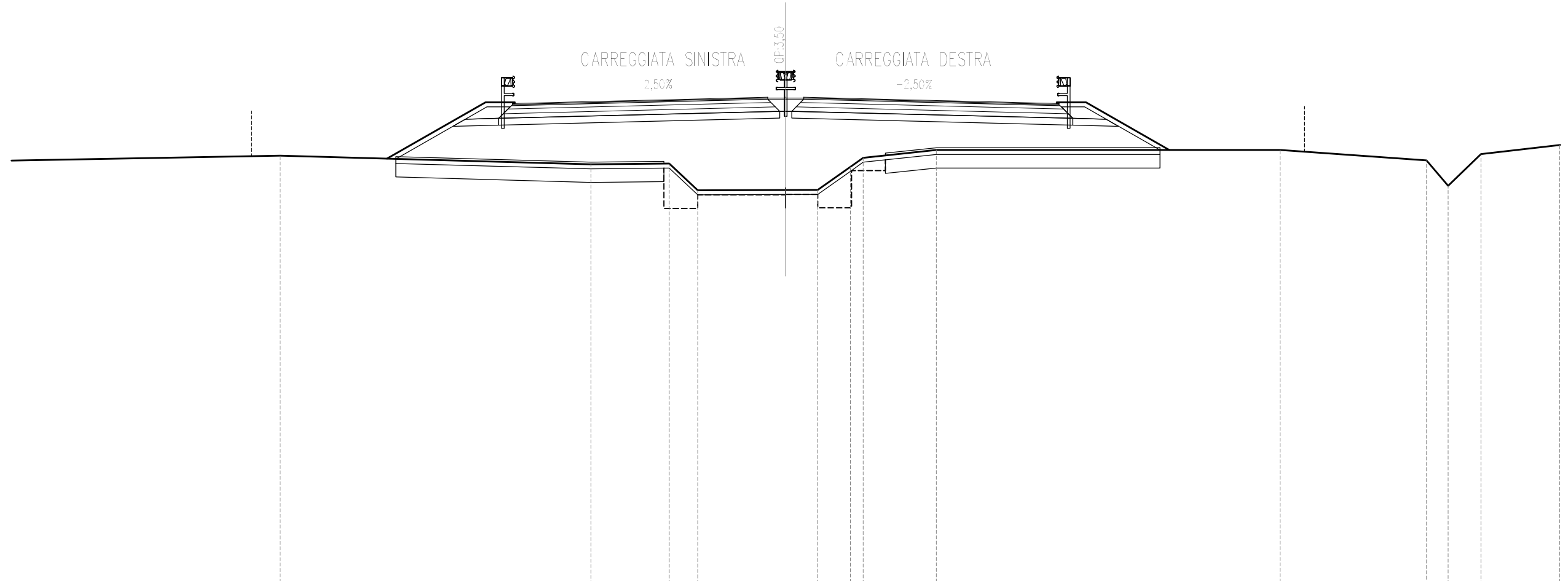


SCALA 1:200

QT.RIF. -18.000

QUOTE TERRENO		0.85		0.57		0.63		0.52	-0.56		-0.56	-0.56	0.89	0.98		0.95		1.27		0.72	-0.41
DIST.PARZIALI TERRENO	9.09		9.64		4.56		6.61	1.24	4.08	1.24	2.14	0.97	5.85		10.83		11.86		1.09	1.25	
QUOTE PROGETTO						3.24	3.31	3.41	3.50	3.52	3.50	3.52	3.50	3.41	3.31	3.24					
DIST.PARZIALI PROGETTO						3.00	3.75	3.75	0.70	0.80	0.80	0.70	3.75	3.75	3.00						

SEZIONE N. : 444
 QT. PROGETTO : 3.50
 DIST.PROG. : 7+140.00
 DIST.PREC. : 20.00
 DIST.SUCC. : 20.00

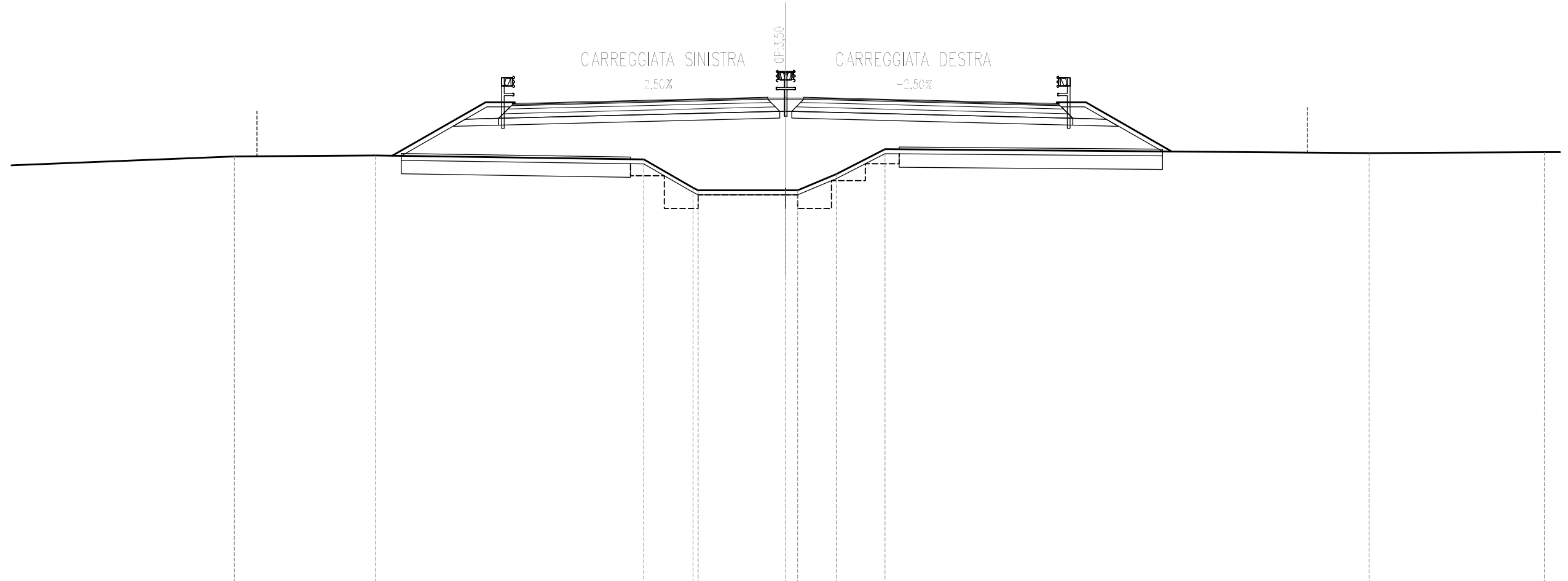


SCALA 1:200

Q.T.RIF. -18.000

QUOTE TERRENO		0.93		0.54	0.58	-0.61		-0.59	-0.59	0.43	0.84		1.18		1.18		0.72	-0.41	0.99	
DIST.PARZIALI TERRENO	12.95		13.77	3.46	1.27	3.90	1.42	1.44	0.57	3.24		15.23		6.49	0.95	1.46	3.49			
QUOTE PROGETTO			3.24	3.31	3.41		3.50	3.52	3.50	3.52	3.50		3.41	3.31	3.24					
DIST.PARZIALI PROGETTO			3.00	3.75	3.75	0.70	0.80	0.80	0.70	3.75	3.75	3.00								

SEZIONE N. : 446
 QT. PROGETTO : 3.50
 DIST.PROG. : 7+180.00
 DIST.PREC. : 20.00
 DIST.SUCC. : 20.00

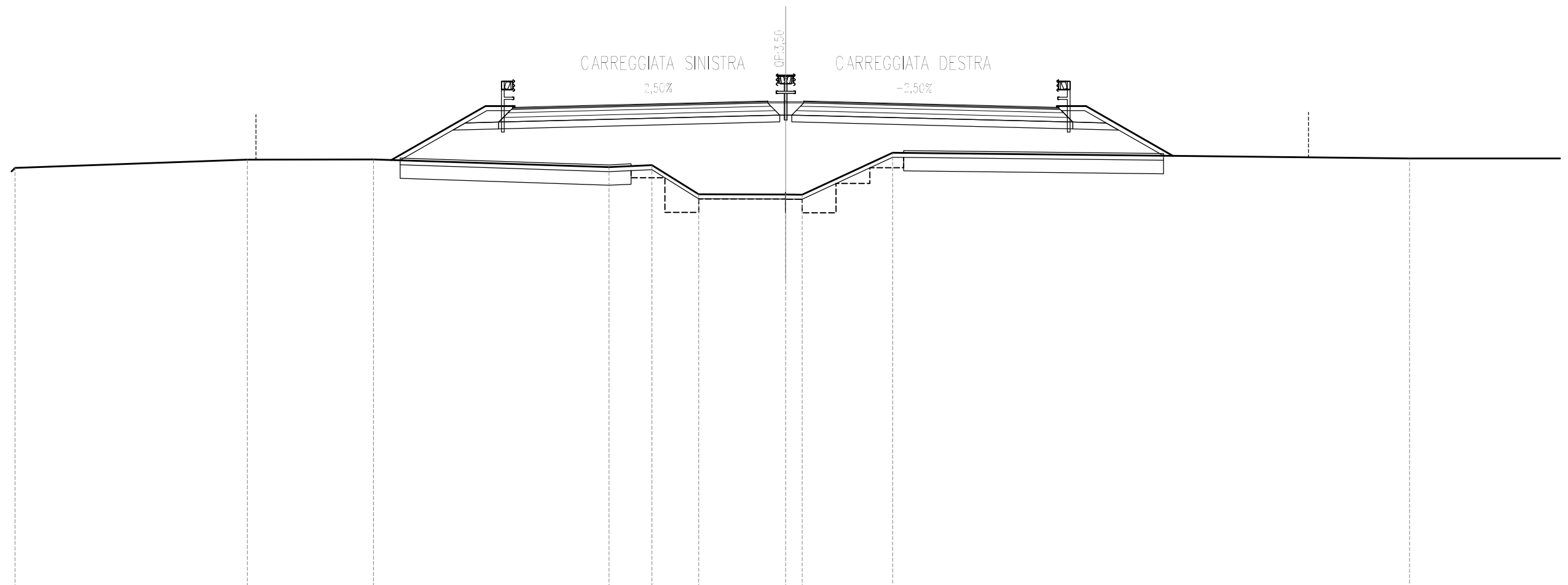


SCALA 1:200

Q.T.RIF. -18.000

QUOTE TERRENO	0.50		0.89		0.94			0.76	-0.49	-0.61	-0.61	0.11	1.22			1.04		1.09
DIST.PARZIALI TERRENO		9.96		6.26		11.89		2.18	3.88	0.53	1.71	2.16		21.44		7.77		
QUOTE PROGETTO						3.24	3.31	3.41	3.50	3.52	3.50	3.52	3.50	3.41	3.31	3.24		
DIST.PARZIALI PROGETTO						3.00	3.75	3.75	0.70	0.80	0.80	0.70	3.75	3.75	3.00			

SEZIONE N. : 447
 QT. PROGETTO : 3.50
 DIST.PROG. : 7+200.00
 DIST.PREC. : 20.00
 DIST.SUCC. : 20.00

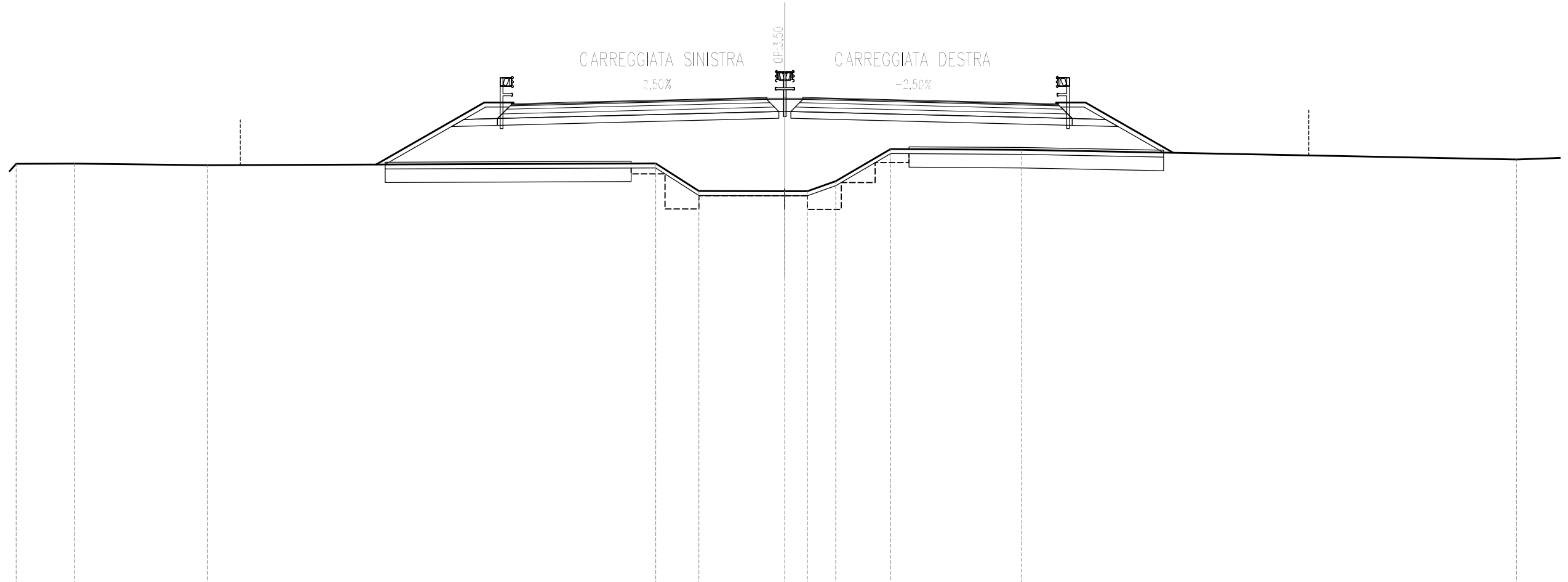


SCALA 1:200

Q.T.RIF. -18.000

QUOTE TERRENO	0.55		0.92		0.93			0.59	0.68	-0.61		-0.63	-0.63		1.22				0.97
DIST.PARZIALI TERRENO		10.29		5.59		10.44		1.90	2.07	3.85	0.73	4.01		22.90				9.56	
QUOTE PROGETTO						3.24	3.31	3.41	3.50	3.52	3.50	3.52	3.50		3.41	3.31	3.24		
DIST.PARZIALI PROGETTO						3.00	3.75	3.75	0.70	0.80	0.80	0.70	3.75	3.75	3.00				

SEZIONE N. : 448
 QT. PROGETTO : 3.50
 DIST.PROG. : 7+220.00
 DIST.PREC. : 20.00
 DIST.SUCC. : 20.00

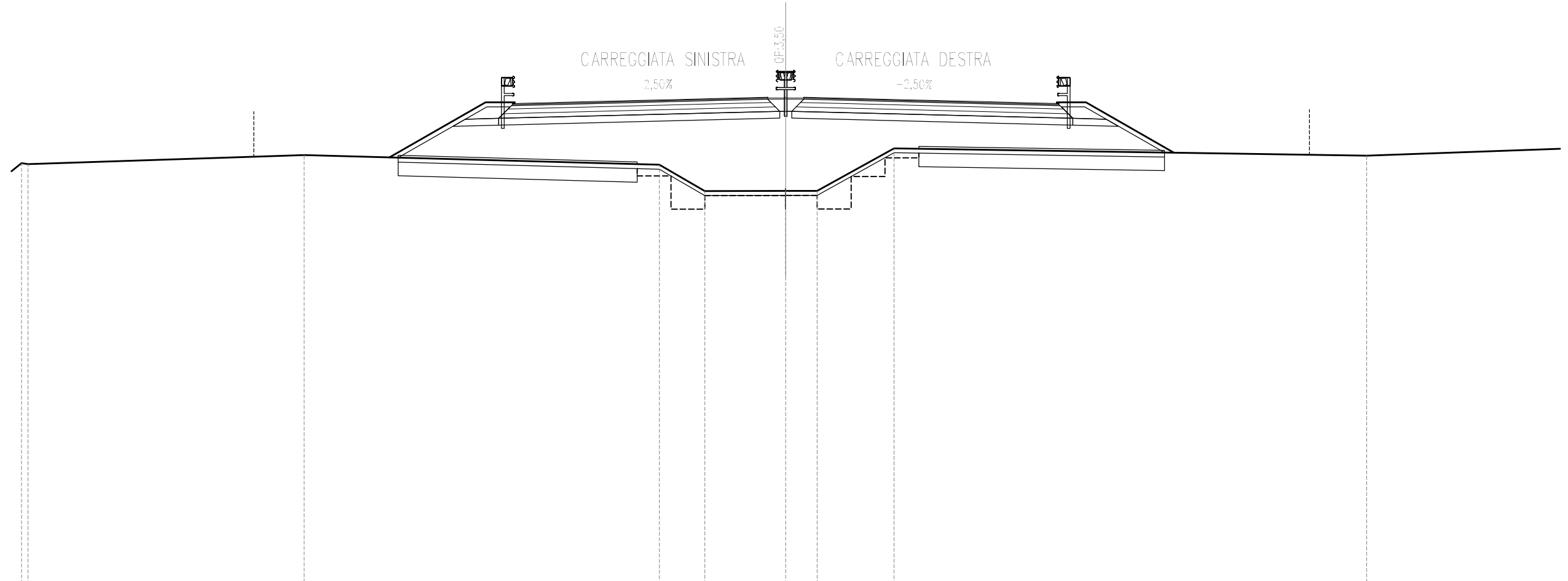


SCALA 1:200

Q.T.RIF. -18.000

QUOTE TERRENO	0.58	0.59	0.52		0.60	-0.62	-0.63	-0.63	-0.19	1.23	1.20		0.77	
DIST.PARZIALI TERRENO	2.59	5.88	19.83	1.91	3.80	1.00	1.25	2.44	5.79	21.90	2.66			
QUOTE PROGETTO				3.24	3.31	3.41	3.50	3.52	3.50	3.52	3.50	3.41	3.31	3.24
DIST.PARZIALI PROGETTO				3.00	3.75	3.75	0.70	0.80	0.80	0.70	3.75	3.75	3.00	

SEZIONE N. : 449
 QT. PROGETTO : 3.50
 DIST.PROG. : 7+240.00
 DIST.PREC. : 20.00
 DIST.SUCC. : 20.00

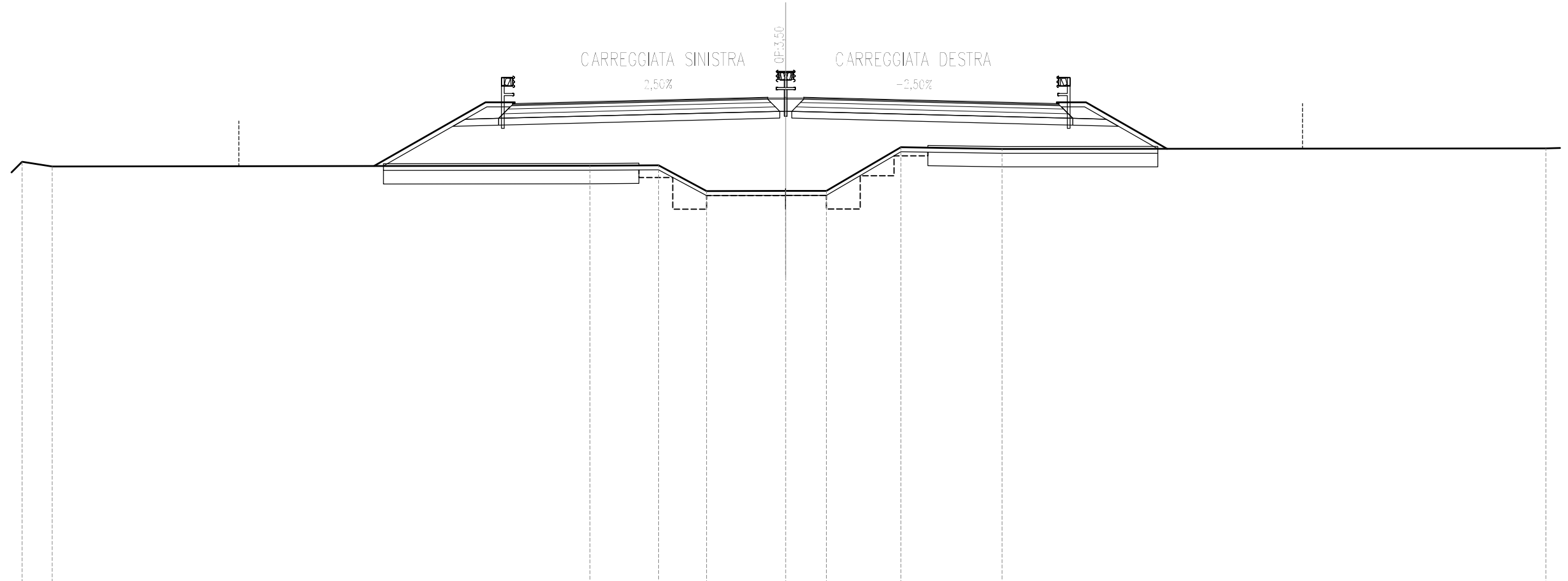


SCALA 1:200

Q.T.RIF. -18.000

QUOTE TERRENO	0.60 0.55		0.96		0.52	-0.64	-0.63	-0.63	1.25		0.93	
DIST.PARZIALI TERRENO		12.23		15.74	2.01	3.58	1.39	3.40		20.94		12.77
QUOTE PROGETTO					3.24	3.31	3.41	3.50 3.52 3.50 3.52 3.50	3.41	3.31	3.24	
DIST.PARZIALI PROGETTO					3.00	3.75	3.75	0.70 0.80 0.80 0.70	3.75	3.75	3.00	

SEZIONE N. : 450
 QT. PROGETTO : 3.50
 DIST.PROG. : 7+260.00
 DIST.PREC. : 20.00
 DIST.SUCC. : 20.00

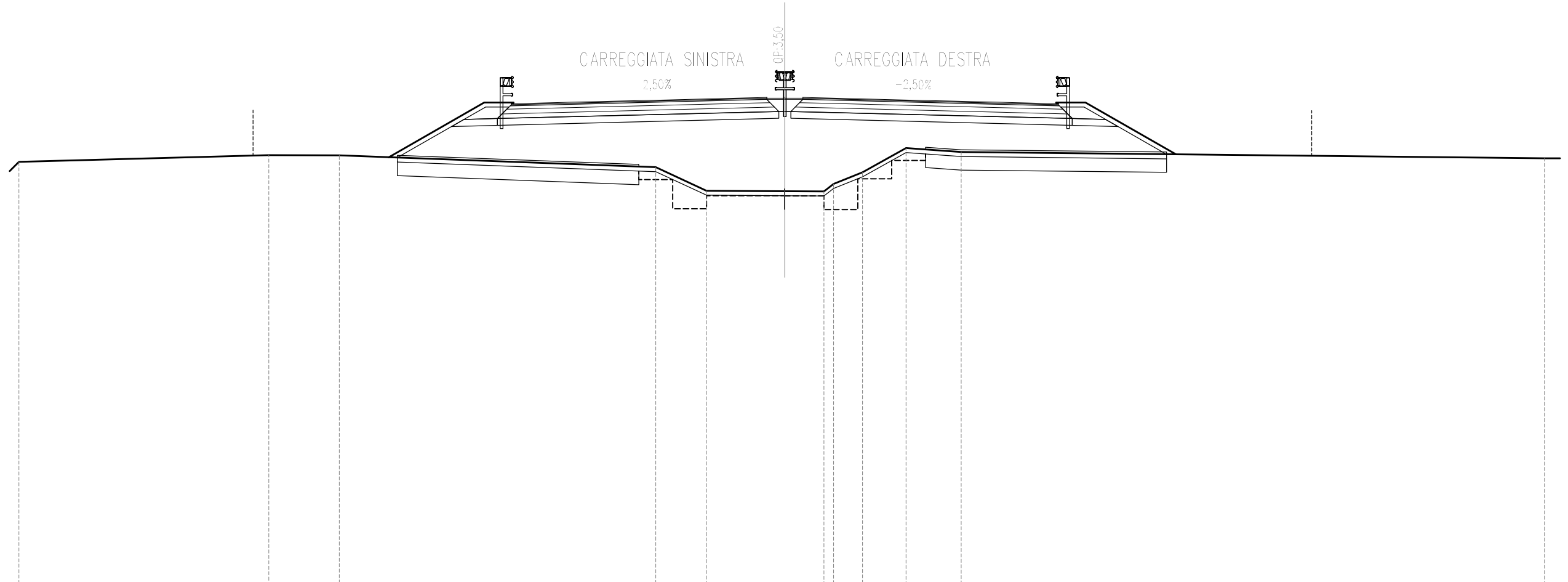


SCALA 1:200

QT.RIF. -18.000

QUOTE TERRENO	0.66	0.45				0.48	0.50	-0.64	-0.64	-0.63	1.30	1.23			1.25	
DIST.PARZIALI TERRENO	1.34		23.82			3.04	2.13	3.50	1.80	3.31	4.48			24.09		
QUOTE PROGETTO						3.24	3.31	3.41	3.50	3.52	3.50	3.52	3.50	3.41	3.31	3.24
DIST.PARZIALI PROGETTO						3.00	3.75	3.75	0.70	0.80	0.80	0.70	3.75	3.75	3.00	

SEZIONE N. : 451
 QT. PROGETTO : 3.50
 DIST.PROG. : 7+280.00
 DIST.PREC. : 20.00
 DIST.SUCC. : 20.00

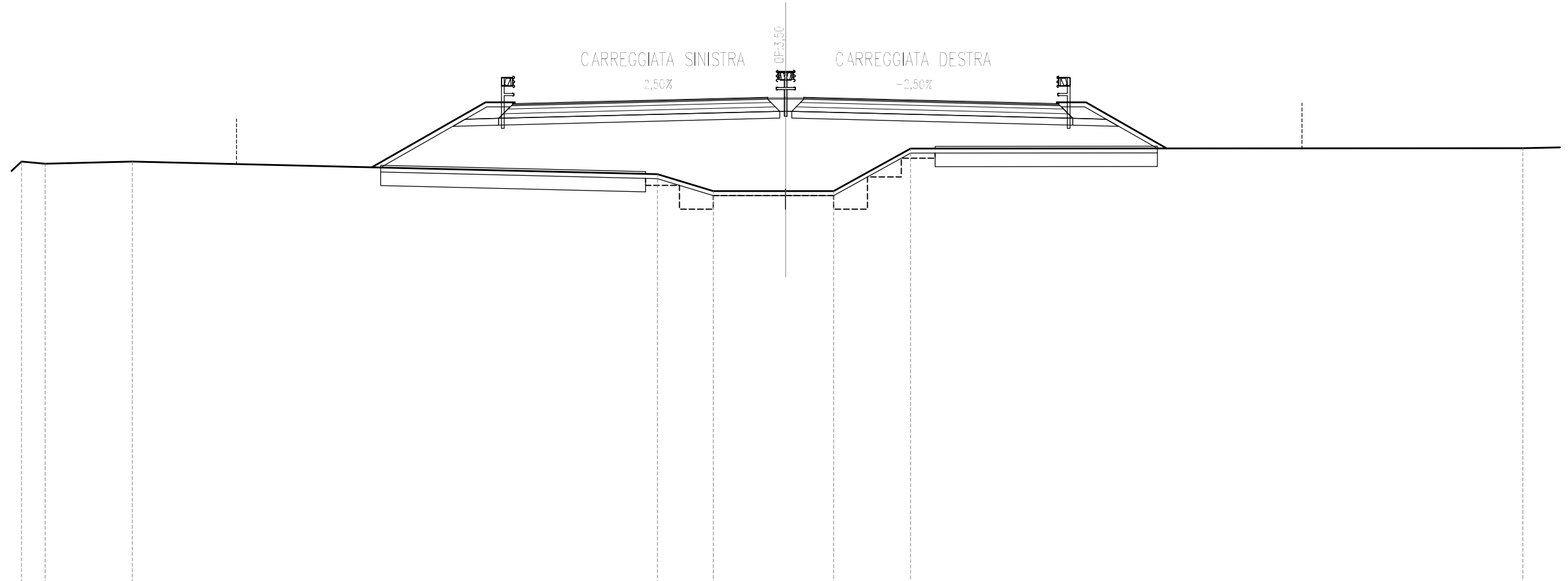


SCALA 1:200

QT.RIF. -18.000

QUOTE TERRENO	0.67		0.96	0.95			0.43	-0.61	-0.63	-0.64	-0.31	0.20	1.28	1.10			0.82
DIST.PARZIALI TERRENO		11.06		3.11		14.00		2.25	3.46	1.73	1.28	1.92	2.45			25.81	
QUOTE PROGETTO						3.24	3.31	3.41	3.50	3.52	3.50	3.52	3.50	3.41	3.31	3.24	
DIST.PARZIALI PROGETTO						3.00	3.75	3.75	0.70	0.80	0.80	0.70	3.75	3.75	3.00		

SEZIONE N. : 452
 QT. PROGETTO : 3.50
 DIST.PROG. : 7+300.00
 DIST.PREC. : 20.00
 DIST.SUCC. : 20.00

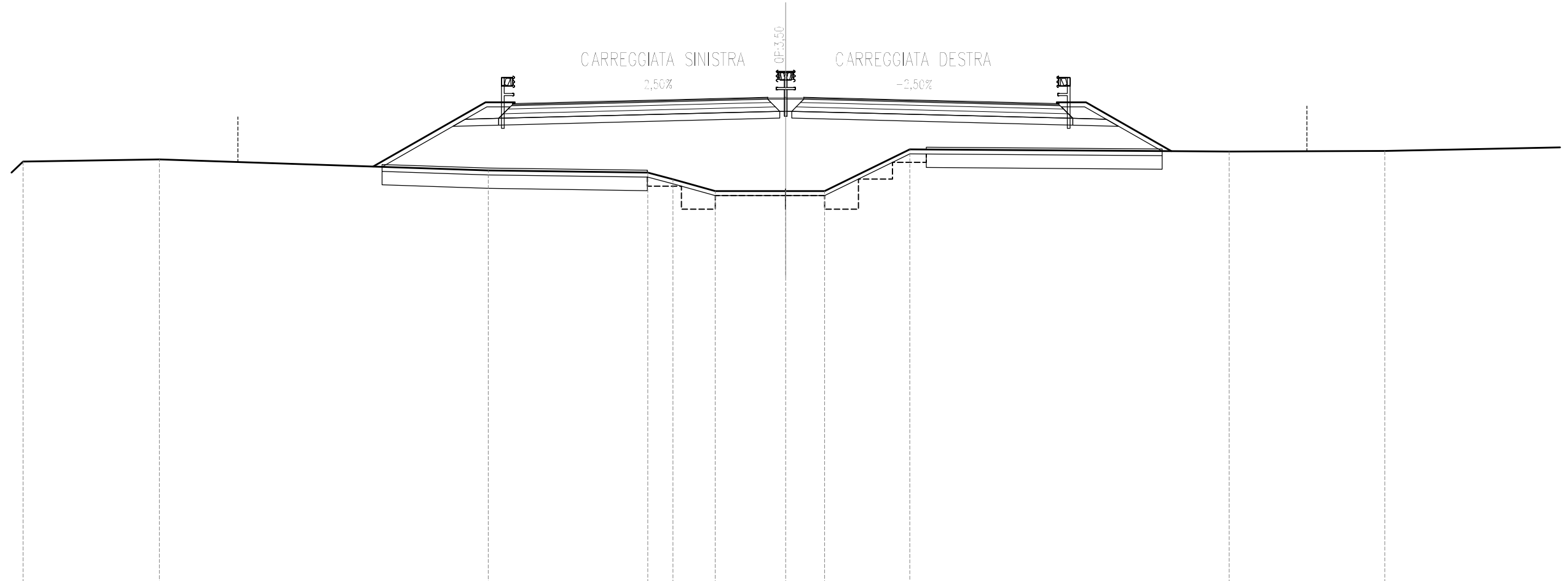


SCALA 1:200

Q.T.RIF. -18.000

QUOTE TERRENO	0.66	0.57	0.66		0.11	-0.64	-0.64	-0.64	1.24		1.26
DIST.PARZIALI TERRENO	1.05	3.86		23.27	2.47	3.21	2.12	3.41		27.12	
QUOTE PROGETTO					3.24	3.31	3.41	3.50 3.52 3.50 3.52 3.50	3.41	3.31	3.24
DIST.PARZIALI PROGETTO					3.00	3.75	3.75	0.70 0.80 0.80 0.70	3.75	3.75	3.00

SEZIONE N. : 453
 QT. PROGETTO : 3.50
 DIST.PROG. : 7+320.00
 DIST.PREC. : 20.00
 DIST.SUCC. : 20.00

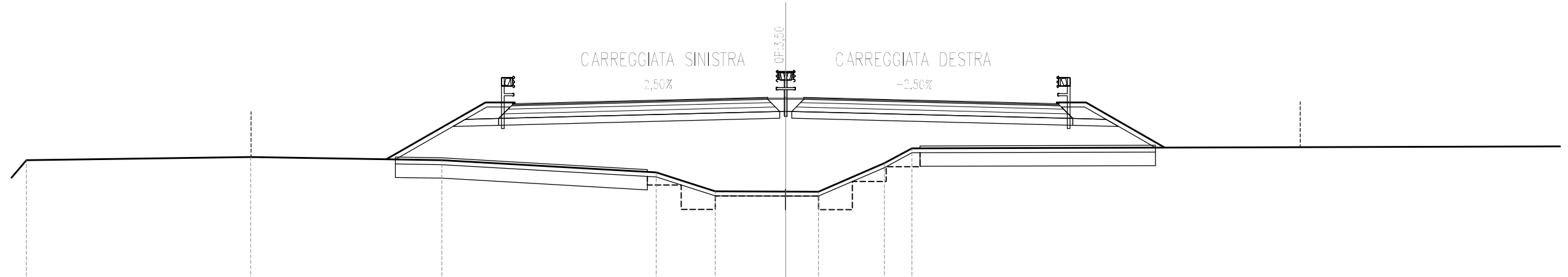


SCALA 1:200

QT.RIF. -18.000

QUOTE TERRENO	0.67	0.76		0.28	0.18	-0.11	-0.64	-0.64	-0.64	1.21		1.11	1.14	
DIST.PARZIALI TERRENO	6.04	14.56	7.07	1.12	1.87	3.12	1.72	3.77	14.16	6.89	11.71			
QUOTE PROGETTO			3.24	3.31	3.41	3.50	3.52	3.50	3.52	3.50	3.41	3.31	3.24	
DIST.PARZIALI PROGETTO			3.00	3.75	3.75	0.70	0.80	0.80	0.70	3.75	3.75	3.00		

SEZIONE N. : 454
 QT. PROGETTO : 3.50
 DIST.PROG. : 7+340.00
 DIST.PREC. : 20.00
 DIST.SUCC. : 20.00

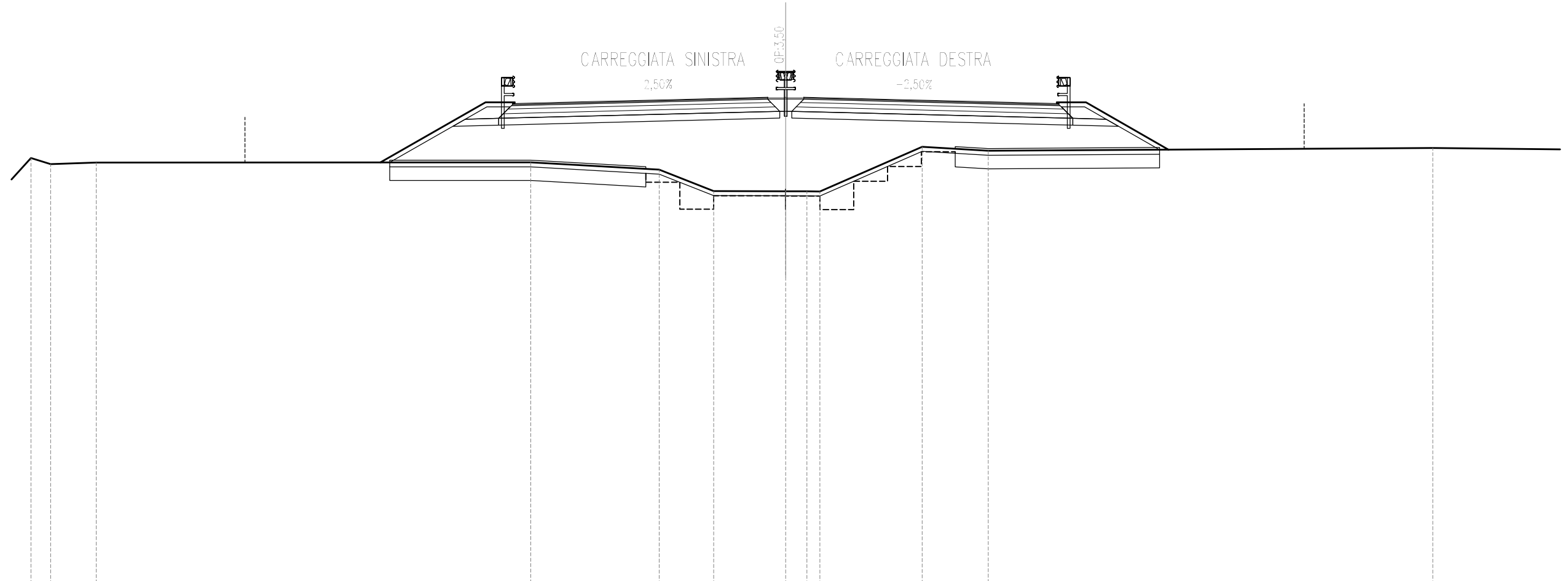


SCALA 1:200

QT.RIF. -18.000

QUOTE TERRENO	0.73	0.88	0.74	0.20	-0.64	-0.65	-0.65	0.61	1.26	
DIST.PARZIALI TERRENO		9.94	8.46	9.50	2.61	3.13	1.45	2.92	1.22	32.49
QUOTE PROGETTO				3.24	3.31	3.41	3.50 3.52 3.50 3.52 3.50	3.41	3.31	3.24
DIST.PARZIALI PROGETTO				3.00	3.75	3.75	0.70 0.80 0.80 0.70	3.75	3.75	3.00

SEZIONE N. : 455
 QT. PROGETTO : 3.50
 DIST.PROG. : 7+360.00
 DIST.PREC. : 20.00
 DIST.SUCC. : 20.00

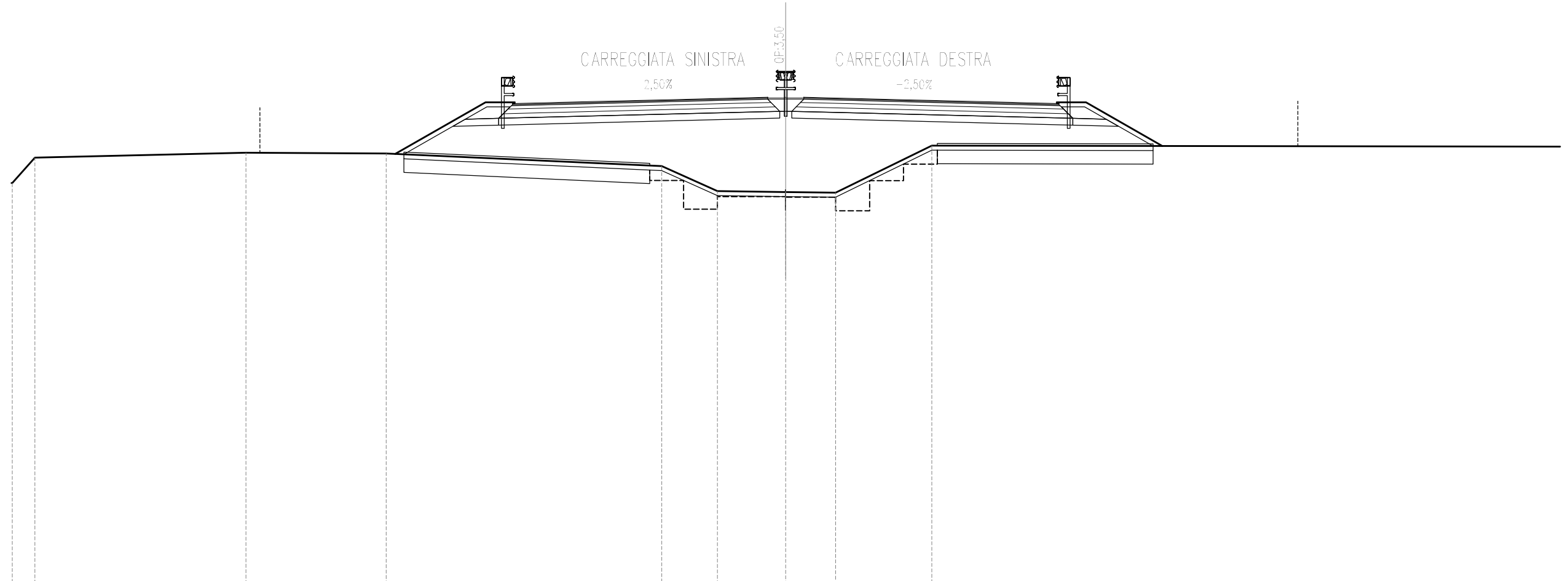


SCALA 1:200

Q.T.RIF. -18.000

QUOTE TERRENO	0.82	0.55	0.62		0.63	0.31	-0.64	-0.65	-0.65	-0.66	1.32	1.14		1.27	
DIST.PARZIALI TERRENO	0.87	2.02		19.25		5.69	2.41	3.20	0.94	0.57	4.53	2.93	19.69	7.30	
QUOTE PROGETTO					3.24	3.31	3.41	3.50	3.52	3.50	3.52	3.50	3.41	3.31	3.24
DIST.PARZIALI PROGETTO					3.00	3.75	3.75	0.70	0.80	0.80	0.70	3.75	3.75	3.00	

SEZIONE N. : 456
 QT. PROGETTO : 3.50
 DIST.PROG. : 7+380.00
 DIST.PREC. : 20.00
 DIST.SUCC. : 20.00

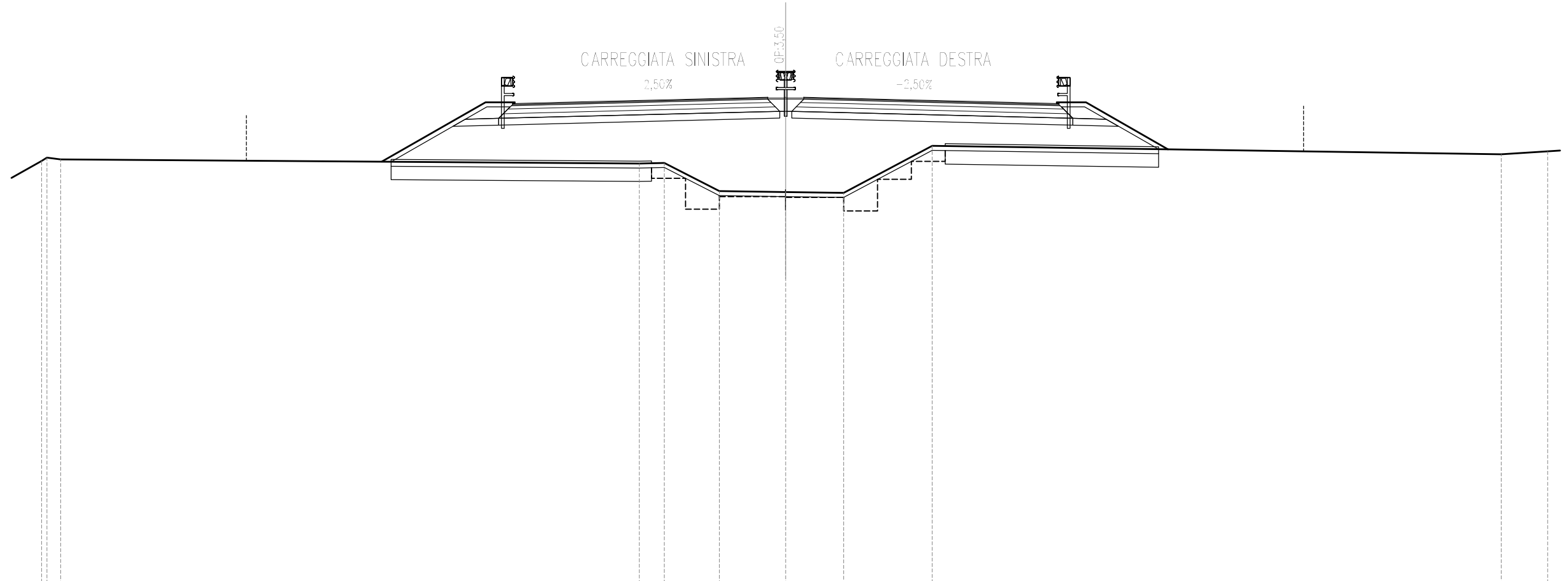


SCALA 1:200

QT.RIF. -18.000

QUOTE TERRENO	-0.28	0.84	1.06	1.02	0.47	-0.64	-0.68	-0.71	1.37		
DIST.PARZIALI TERRENO	1.01	9.35	6.21	12.20	2.47	3.02	2.21	4.25	30.82		
QUOTE PROGETTO					3.24	3.31	3.41	3.50 3.52 3.50 3.52 3.50	3.41	3.31	3.24
DIST.PARZIALI PROGETTO					3.00	3.75	3.75	0.70 0.80 0.80 0.70	3.75	3.75	3.00

SEZIONE N. : 457
 QT. PROGETTO : 3.50
 DIST.PROG. : 7+400.00
 DIST.PREC. : 20.00
 DIST.SUCC. : 20.00

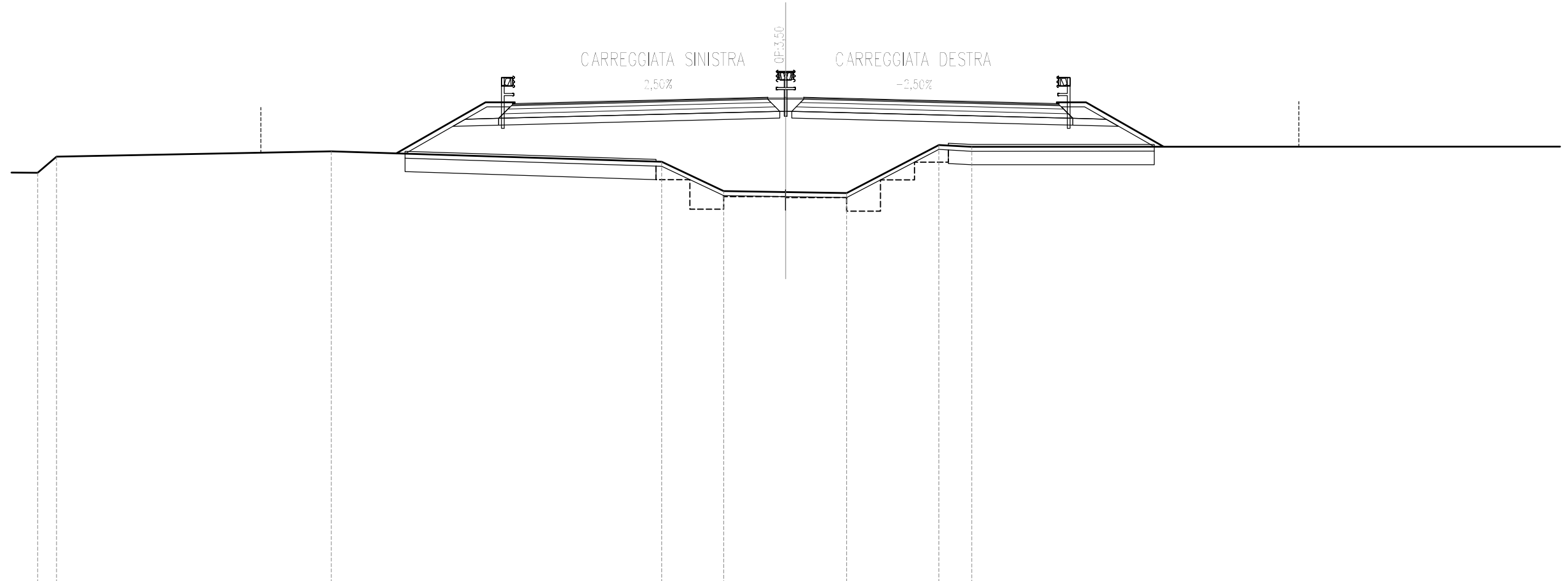


SCALA 1:200

Q.T.RIF. -18.000

QUOTE TERRENO	0.69 0.84 0.77				0.58	0.60	-0.64	-0.68	-0.72	1.36			0.99	1.12
DIST.PARZIALI TERRENO	0.61	25.64			1.10	2.44	2.94	2.56	3.92		25.21		2.06	1.12
QUOTE PROGETTO			3.24	3.31	3.41	3.50	3.52	3.50	3.52	3.50	3.41	3.31	3.24	
DIST.PARZIALI PROGETTO			3.00	3.75	3.75	0.70	0.80	0.80	0.70	3.75	3.75	3.00		

SEZIONE N. : 458
 QT. PROGETTO : 3.50
 DIST.PROG. : 7+420.00
 DIST.PREC. : 20.00
 DIST.SUCC. : 20.00

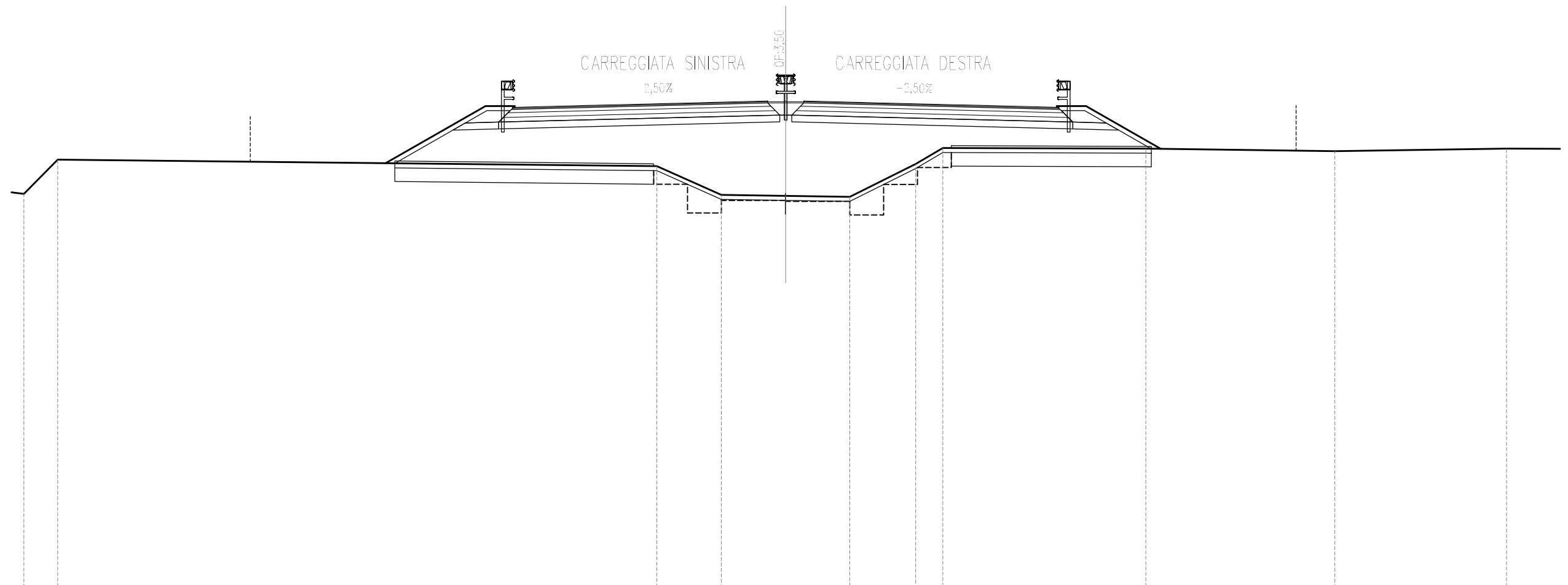


SCALA 1:200

Q.T.RIF. -18.000

QUOTE TERRENO	0.17	0.88		1.12		0.66	-0.64	-0.68	-0.73	1.40	1.32				
DIST.PARZIALI TERRENO	0.84		12.17		14.64	2.74	2.75	2.70	4.08	1.45		29.46			
QUOTE PROGETTO					3.24	3.31	3.41	3.50	3.52	3.50	3.52	3.50	3.41	3.31	3.24
DIST.PARZIALI PROGETTO					3.00	3.75	3.75	0.70	0.80	0.80	0.70	3.75	3.75	3.00	

SEZIONE N. : 459
 QT. PROGETTO : 3.50
 DIST.PROG. : 7+440.00
 DIST.PREC. : 20.00
 DIST.SUCC. : 3.71

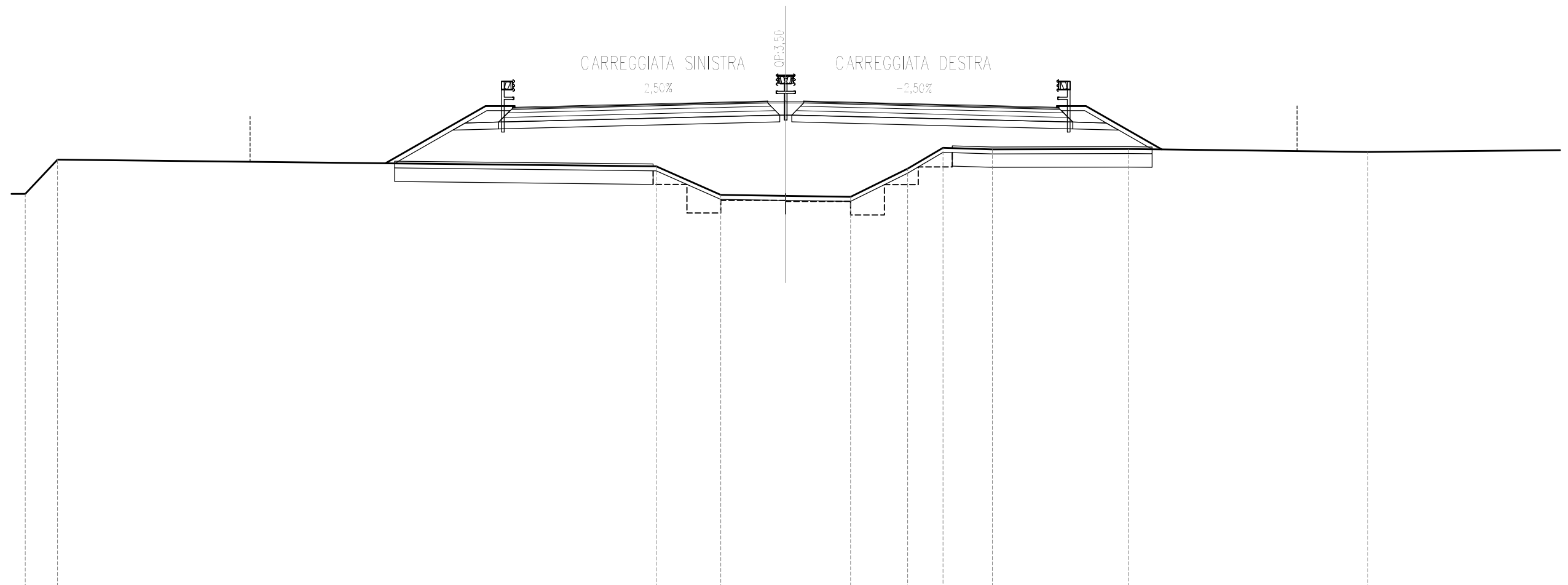


SCALA 1:200

QT.RIF. -18.000

QUOTE TERRENO	-0.59	0.92				0.63	-0.64	-0.68	-0.73	0.73	1.44		1.40		1.30		1.40
DIST.PARZIALI TERRENO	1.50		26.55			2.85	2.85	2.84	2.92	1.20		8.99		8.38		7.60	
QUOTE PROGETTO						3.24	3.31	3.41	3.50	3.52	3.50	3.52	3.50	3.41	3.31	3.24	
DIST.PARZIALI PROGETTO						3.00	3.75	3.75	0.70	0.80	0.80	0.70	3.75	3.75	3.00		

SEZIONE N. : 460
 QT. PROGETTO : 3.50
 DIST.PROG. : 7+443.71
 DIST.PREC. : 3.71
 DIST.SUCC. : 6.15

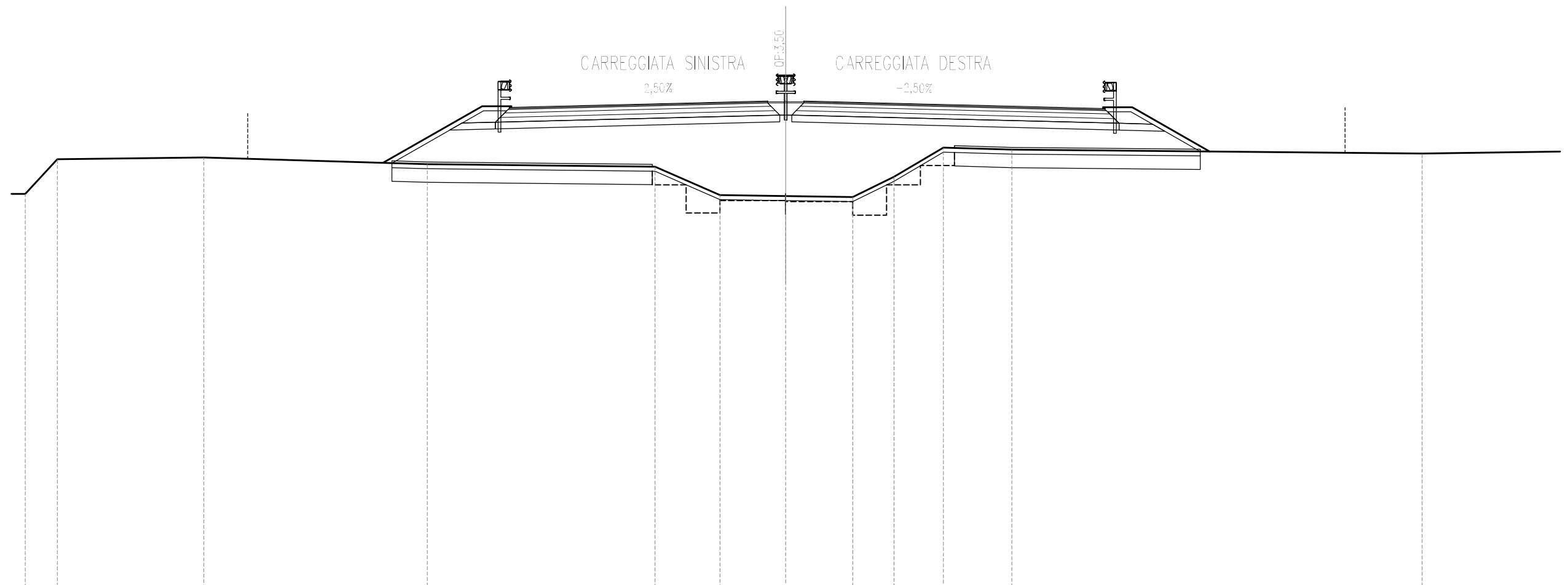


SCALA 1:200

QT.RIF. -18.000

QUOTE TERRENO	-0.59	0.92			0.62	-0.64	-0.68	-0.73	0.52	1.44	1.38		1.39		1.26
DIST.PARZIALI TERRENO	0.85	1.42	26.52		2.86	2.88	2.87	2.52	1.57	2.19	6.02		10.61		12.45
QUOTE PROGETTO					3.24	3.31	3.41	3.50	3.52	3.50	3.52	3.50	3.41	3.31	3.24
DIST.PARZIALI PROGETTO					3.00	3.75	3.75	0.70	0.80	0.80	0.70	3.75	3.75	3.00	

SEZIONE N. : 461
 QT. PROGETTO : 3.50
 DIST.PROG. : 7+449.86
 DIST.PREC. : 6.15
 DIST.SUCC. : 8.85

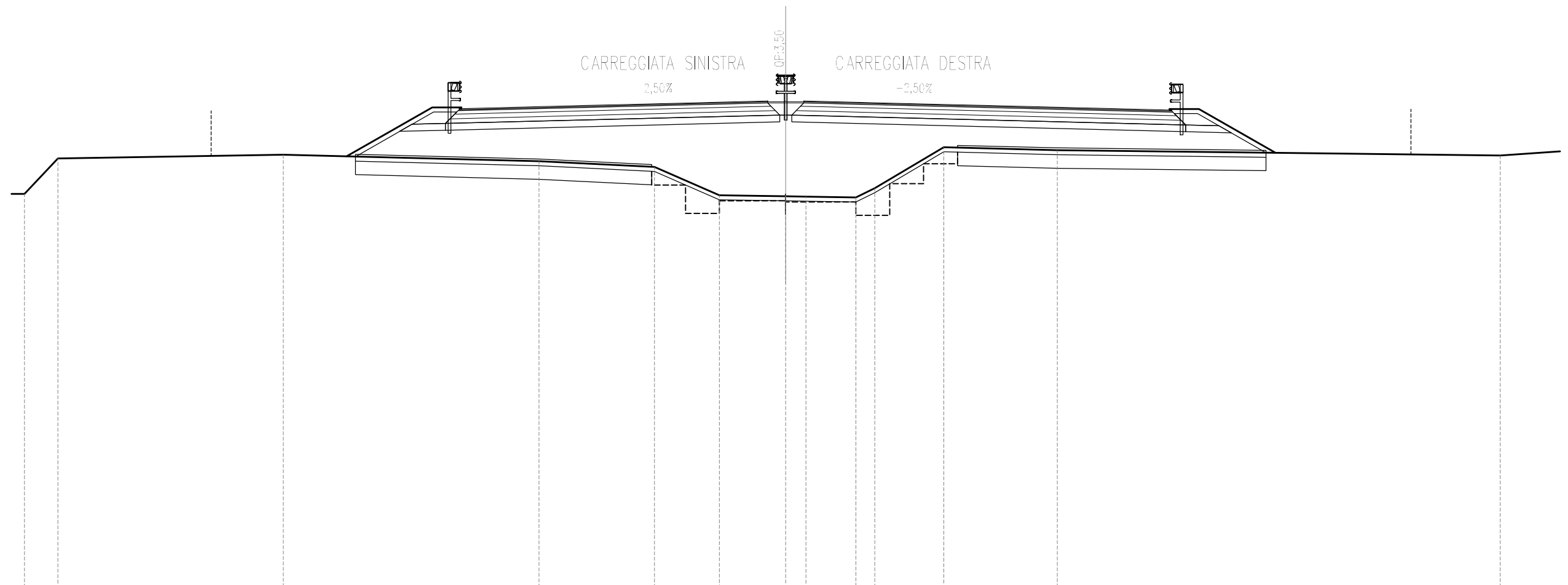


SCALA 1:200

QT.RIF. -18.000

QUOTE TERRENO	-0.59	0.94	1.01	0.72	0.61	-0.65	-0.69	-0.74	0.16	1.45	1.36	1.19		
DIST.PARZIALI TERRENO	1.42	6.49	9.90	10.09	2.88	2.91	2.97	1.83	2.18	3.04	18.17	8.32		
QUOTE PROGETTO				3.23	3.31	3.41	3.50	3.52	3.50	3.52	3.50	3.41	3.31	3.19
DIST.PARZIALI PROGETTO				3.15	3.75	3.75	0.80	0.80	0.70	3.75	3.75	5.05		

SEZIONE N. : 462
 QT. PROGETTO : 3.50
 DIST.PROG. : 7+458.71
 DIST.PREC. : 8.85
 DIST.SUCC. : 1.29

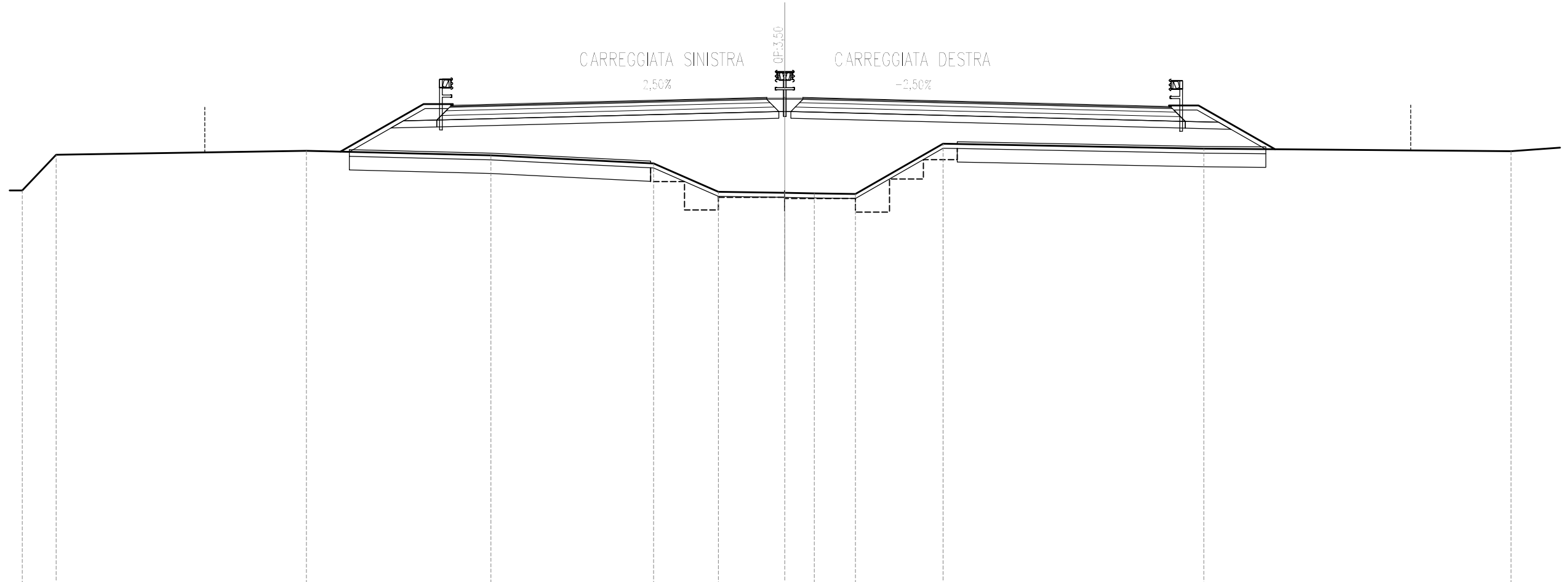


SCALA 1:200

QT.RIF. -18.000

QUOTE TERRENO	-0.59	0.97		1.13		0.85	0.59	-0.66	-0.70	-0.72	-0.75	-0.34	1.46	1.34		1.10
DIST.PARZIALI TERRENO	1.48		9.99		11.33		5.11	2.88	2.94	0.89	2.22	0.83	3.06	5.03		19.62
QUOTE PROGETTO						3.18	3.31	3.41	3.50	3.52	3.50	3.52	3.50	3.41	3.31	3.11
DIST.PARZIALI PROGETTO						5.36	3.75	3.75	0.70	0.80	0.80	0.70	3.75	3.75	8.00	

SEZIONE N. : 463
 QT. PROGETTO : 3.50
 DIST.PROG. : 7+460.00
 DIST.PREC. : 1.29
 DIST.SUCC. : 9.26

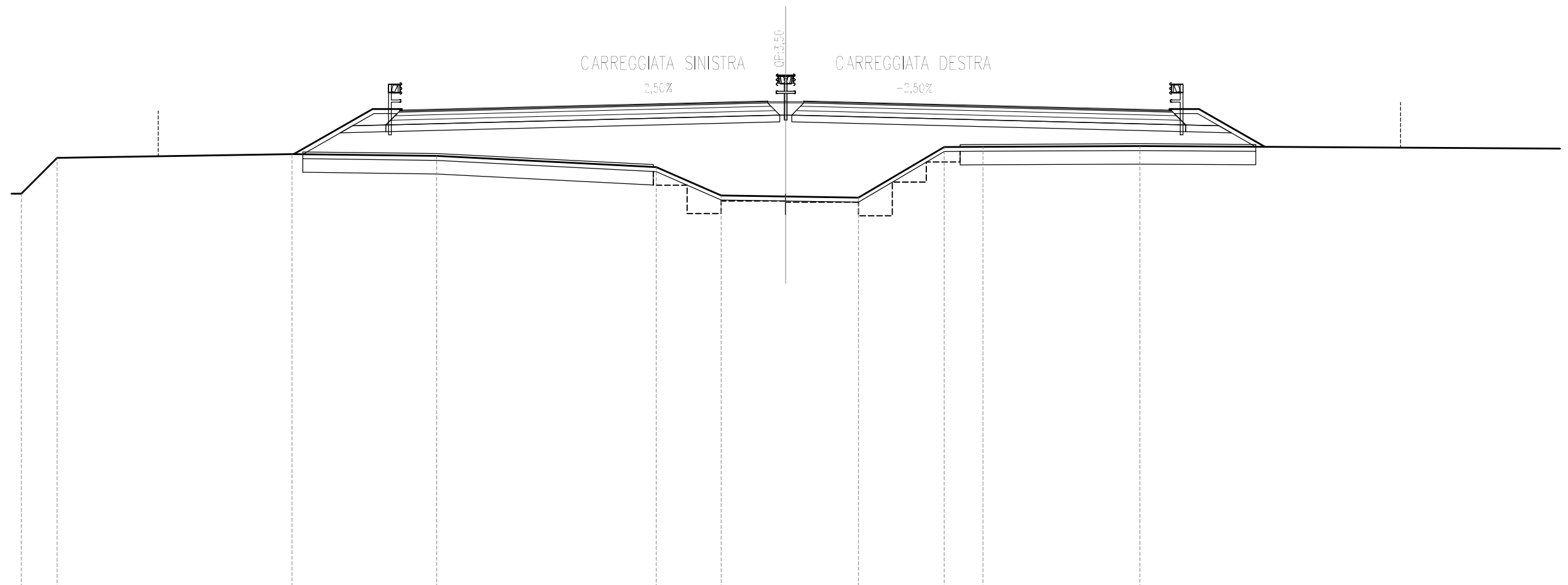


SCALA 1:200

QT.RIF. -18.000

QUOTE TERRENO	-0.59	0.98		1.16		0.95		0.59	-0.66	-0.70	-0.72	-0.75		1.47		1.25		1.14					
DIST.PARZIALI TERRENO	1.50		11.07		8.17		7.19		2.87	2.94	1.30	1.83		3.88		11.53		13.59					
QUOTE PROGETTO							3.17		3.31	3.41	3.50	3.52	3.50	3.52	3.50		3.41		3.31				
DIST.PARZIALI PROGETTO								5.69		3.75	3.75	0.70	0.80	0.80	0.70	3.75		3.75	8.00		3.75		

SEZIONE N. : 464
 QT. PROGETTO : 3.50
 DIST.PROG. : 7+469.26
 DIST.PREC. : 9.26
 DIST.SUCC. : 10.74

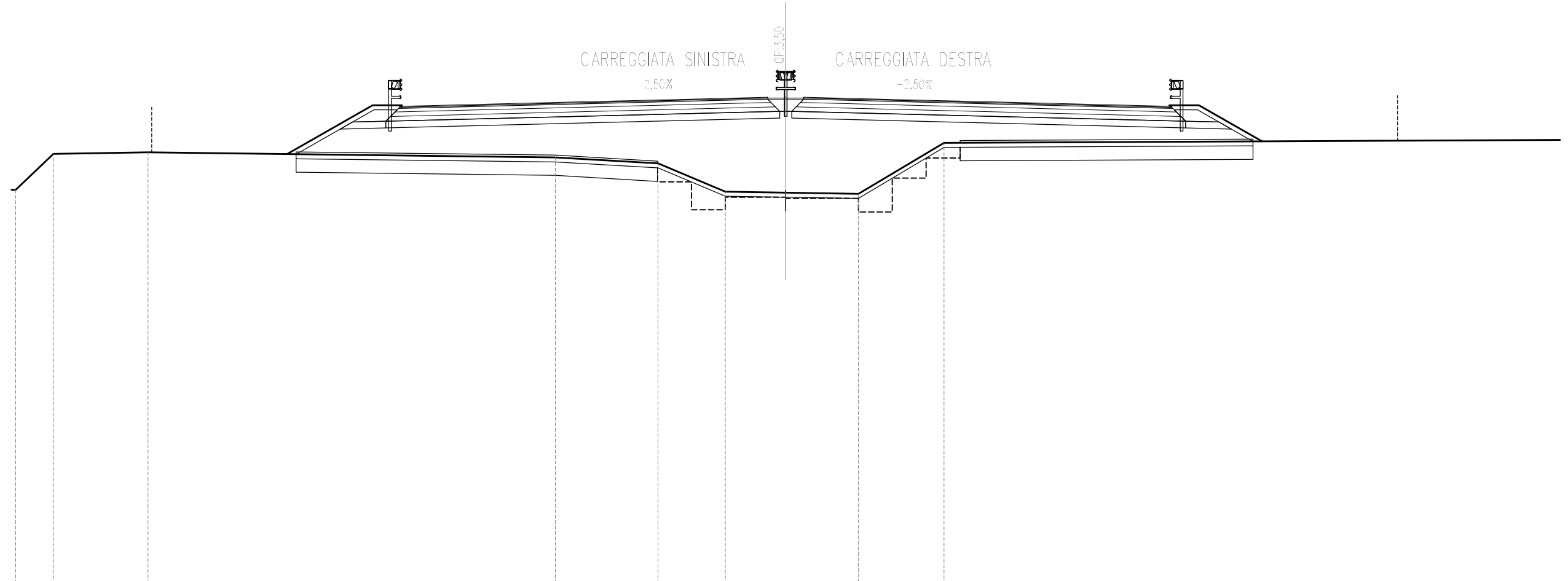


SCALA 1:200

QT.RIF. -18.000

QUOTE TERRENO	-0.59	-0.59	1.00		1.16		1.09		0.59	-0.67	-0.71	-0.76		1.48	1.49		1.52	
DIST.PARZIALI TERRENO	1.59		10.40		6.41		9.73		2.87	2.87	3.22	3.79		1.72	6.95		19.87	
QUOTE PROGETTO					3.11		3.31		3.41	3.50	3.52	3.50	3.52	3.50	3.41	3.31		3.11
DIST.PARZIALI PROGETTO					8.00		3.75		3.75	0.70	0.80	0.80	0.70	3.75	3.75	8.00		

SEZIONE N. : 465
 QT. PROGETTO : 3.50
 DIST.PROG. : 7+480.00
 DIST.PREC. : 10.74
 DIST.SUCC. : 8.71

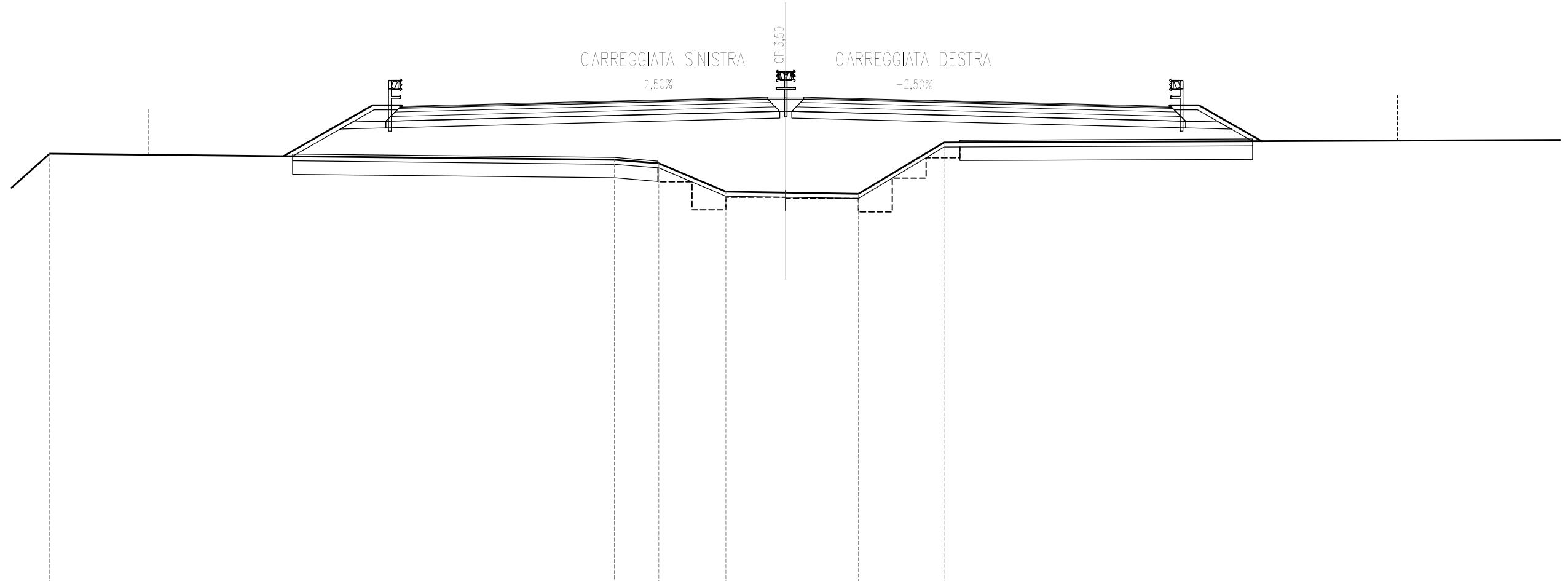


SCALA 1:200

QT.RIF. -18.000

QUOTE TERRENO	-0.59	1.01	1.07		0.85	0.59	-0.67	-0.71	-0.76	1.50				
DIST.PARZIALI TERRENO	1.67	4.19	18.05		4.55	2.98	2.68	3.22	3.79		31.81			
QUOTE PROGETTO				3.11	3.31	3.41	3.50	3.52	3.50	3.52	3.50	3.41	3.31	3.11
DIST.PARZIALI PROGETTO				8.00	3.75	3.75	0.70	0.80	0.80	0.70	3.75	3.75	8.00	

SEZIONE N. : 466
 QT. PROGETTO : 3.50
 DIST.PROG. : 7+488.71
 DIST.PREC. : 8.71
 DIST.SUCC. : 10.55

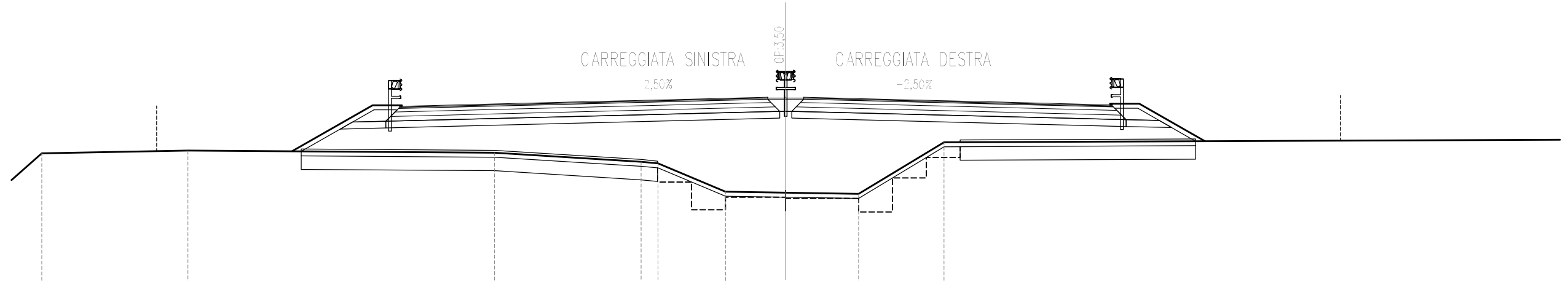


SCALA 1:200

Q.T.RIF. -18.000

QUOTE TERRENO	-0.59	1.01				0.75	0.58	-0.67	-0.71	-0.76	1.51					
DIST.PARZIALI TERRENO	1.81		25.01			1.97	2.97	2.66	3.22	3.79		31.68				
QUOTE PROGETTO				3.11		3.31	3.41	3.50	3.52	3.50	3.52	3.50	3.41	3.31		3.11
DIST.PARZIALI PROGETTO					8.00		3.75	3.75	0.70	0.80	0.80	0.70	3.75	3.75		8.00

SEZIONE N. : 467
 QT. PROGETTO : 3.50
 DIST.PROG. : 7+499.26
 DIST.PREC. : 10.55
 DIST.SUCC. : 0.74

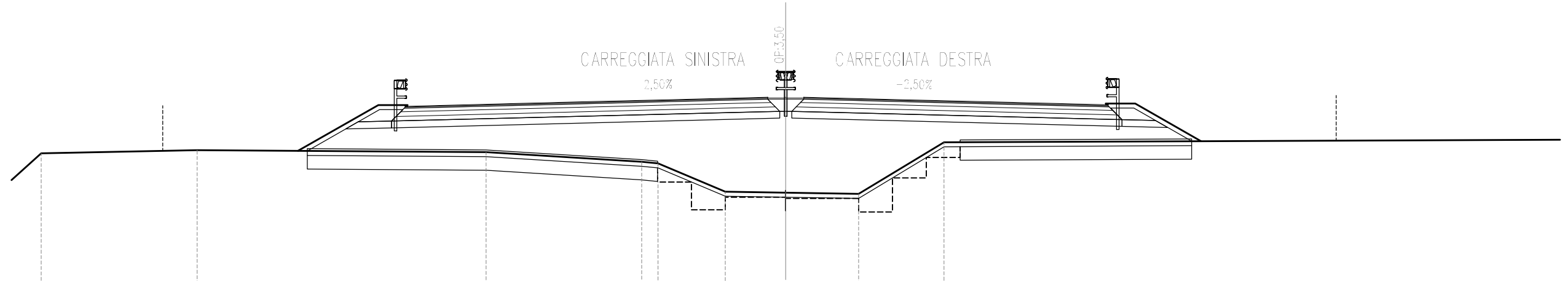


SCALA 1:200

QT.RIF. -18.000

QUOTE TERRENO	1.03	1.16	1.06	0.66	0.58	-0.67	-0.71	-0.76	1.52			
DIST.PARZIALI TERRENO	6.47	13.58	6.49	0.75	2.98	2.67	3.23	3.78	31.54			
QUOTE PROGETTO		3.11	3.31	3.41	3.50	3.52	3.50	3.52	3.50	3.41	3.31	3.18
DIST.PARZIALI PROGETTO		8.00	3.75	3.75	0.70	0.80	0.80	0.70	3.75	3.75	5.36	

SEZIONE N. : 468
 QT. PROGETTO : 3.50
 DIST.PROG. : 7+500.00
 DIST.PREC. : 0.74
 DIST.SUCC. : 8.11

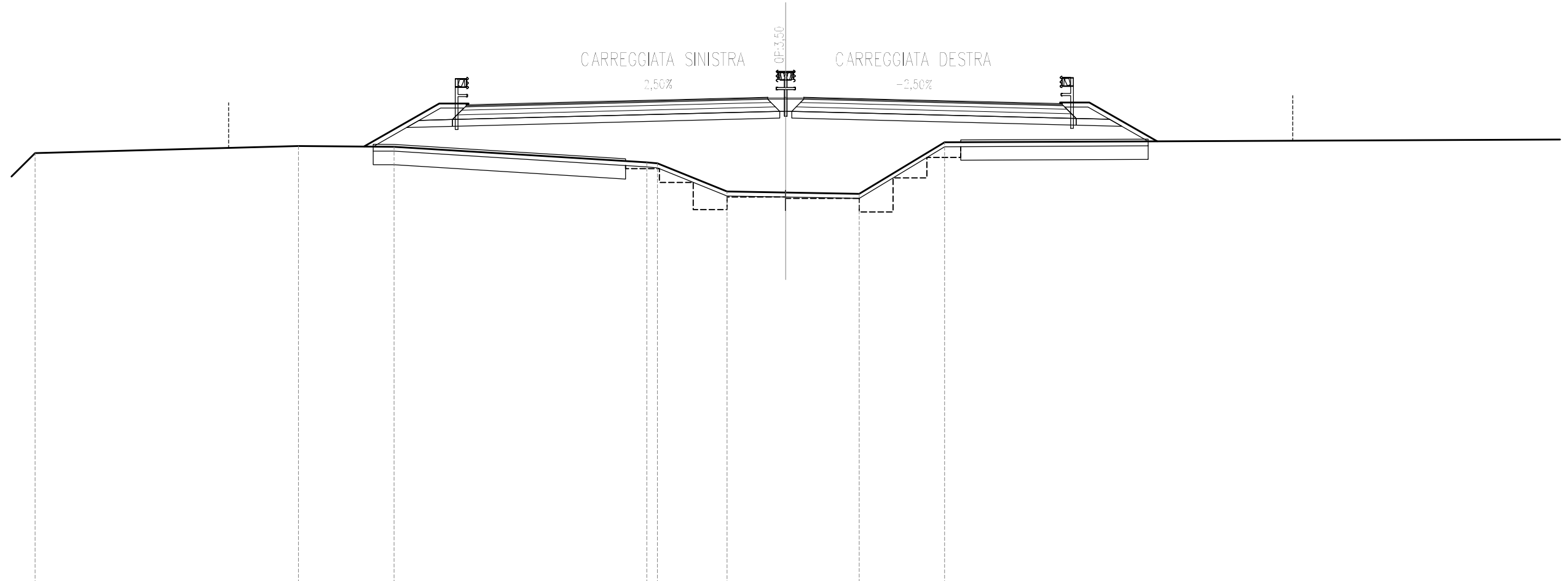


SCALA 1:200

QT.RIF. -18.000

QUOTE TERRENO	-0.59	1.03	1.17	1.08	0.66	0.58	-0.67	-0.71	-0.76	1.52				
DIST.PARZIALI TERRENO		6.91	12.80	6.89	0.73	2.98	2.67	3.23	3.78	31.53				
QUOTE PROGETTO				3.12	3.31	3.41	3.50	3.52	3.50	3.52	3.50	3.41	3.31	3.18
DIST.PARZIALI PROGETTO				7.75	3.75	3.75	0.70	0.80	0.80	0.70	3.75	3.75	5.18	

SEZIONE N. : 469
 QT. PROGETTO : 3.50
 DIST.PROG. : 7+508.11
 DIST.PREC. : 8.11
 DIST.SUCC. : 6.15

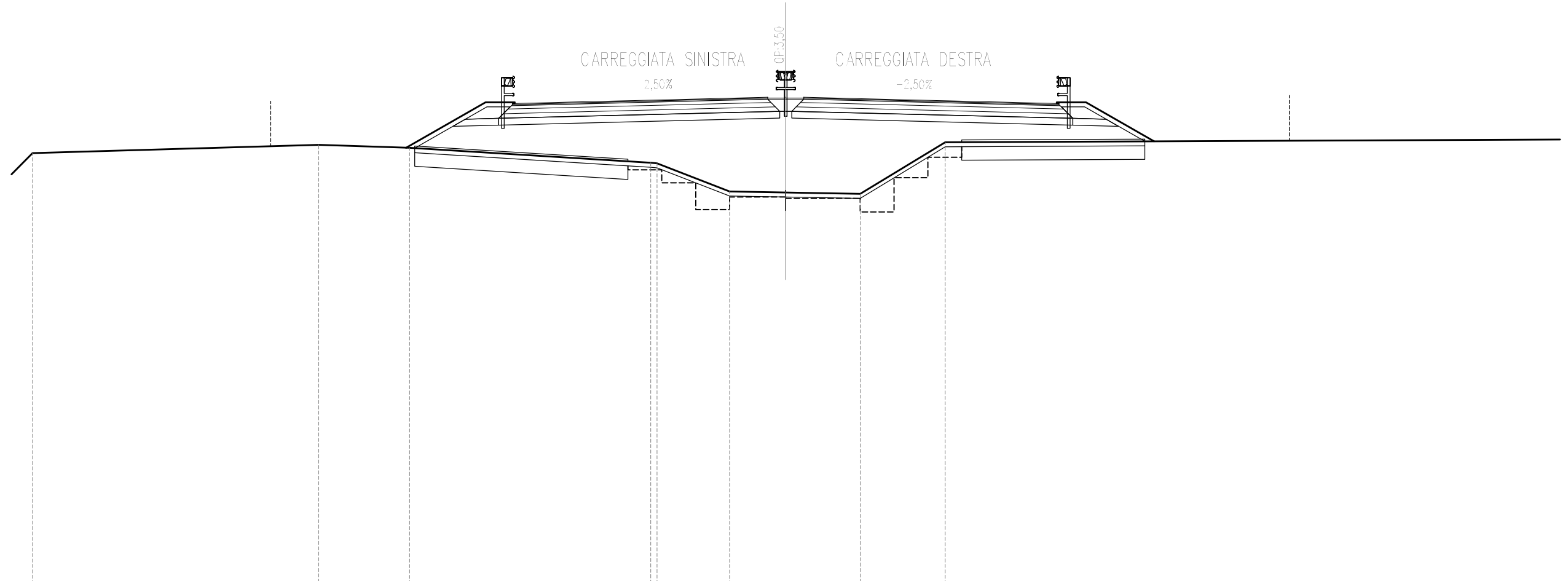


SCALA 1:200

Q.T.RIF. -18.000

QUOTE TERRENO	1.04		1.35	1.32		0.63	0.58	-0.66	-0.71	-0.76	1.52				
DIST.PARZIALI TERRENO		11.67		4.23		11.20		3.09	2.60	3.25	3.79	31.28			
QUOTE PROGETTO					3.19	3.31	3.41	3.50	3.52	3.50	3.52	3.50	3.41	3.31	3.23
DIST.PARZIALI PROGETTO					5.05	3.75	3.75	0.70	0.80	0.80	0.70	3.75	3.75	3.15	

SEZIONE N. : 470
 QT. PROGETTO : 3.50
 DIST.PROG. : 7+514.26
 DIST.PREC. : 6.15
 DIST.SUCC. : 5.74

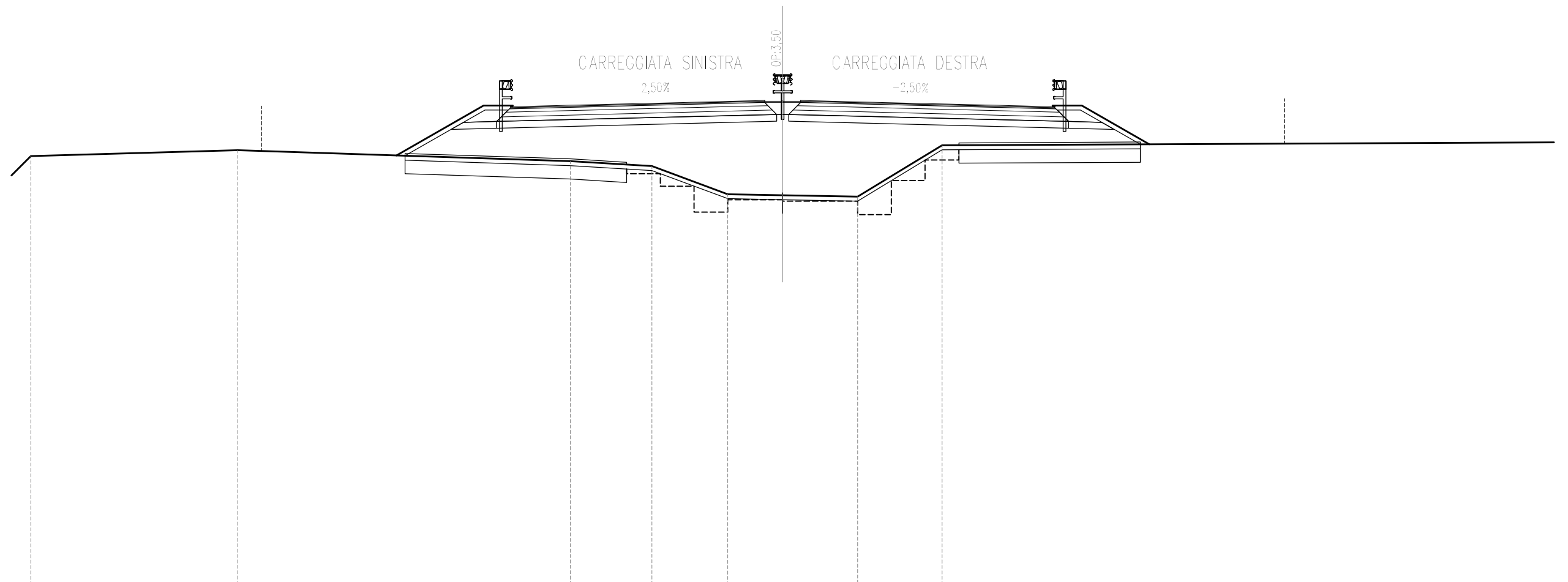


SCALA 1:200

QT.RIF. -18.000

QUOTE TERRENO	1.04		1.40	1.27		0.61	0.58	-0.66	-0.70	-0.76	1.52				
DIST.PARZIALI TERRENO		12.68	4.02		10.69	3.21	2.49	3.29	3.77		29.41				
QUOTE PROGETTO					3.24	3.31	3.41	3.50	3.52	3.50	3.52	3.50	3.41	3.31	3.24
DIST.PARZIALI PROGETTO					3.00	3.75	3.75	0.70	0.80	0.80	0.70	3.75	3.75	3.00	

SEZIONE N. : 471
 QT. PROGETTO : 3.50
 DIST.PROG. : 7+520.00
 DIST.PREC. : 5.74
 DIST.SUCC. : 20.00

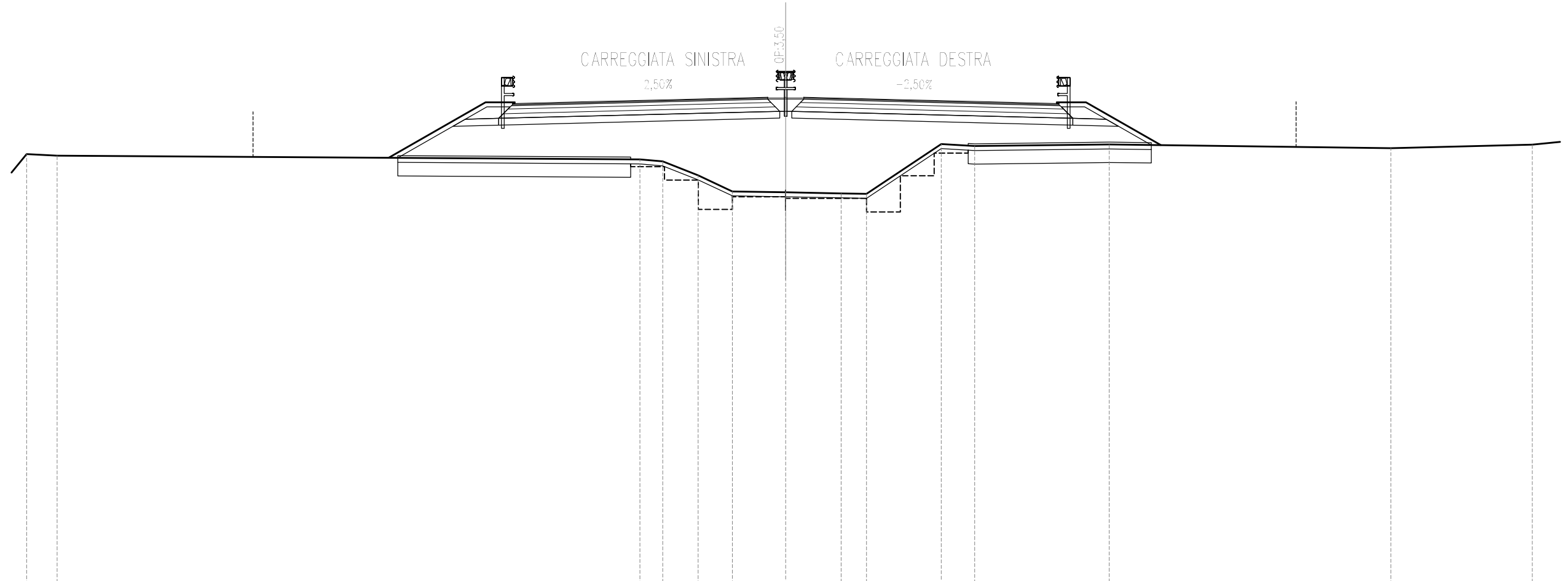


SCALA 1:200

QT.RIF. -18.000

QUOTE TERRENO	1.04	1.30		0.82	0.59	-0.65	-0.70	-0.76	1.52	
DIST.PARZIALI TERRENO		9.20	14.79	3.63	3.37	2.44	3.33	3.75		28.41
QUOTE PROGETTO				3.24	3.31	3.41	3.50 3.52 3.50 3.52 3.50		3.41	3.31 3.24
DIST.PARZIALI PROGETTO				3.00	3.75	3.75	0.70 0.80 0.80 0.70	3.75	3.75	3.00

SEZIONE N. : 472
 QT. PROGETTO : 3.50
 DIST.PROG. : 7+540.00
 DIST.PREC. : 20.00
 DIST.SUCC. : 20.00

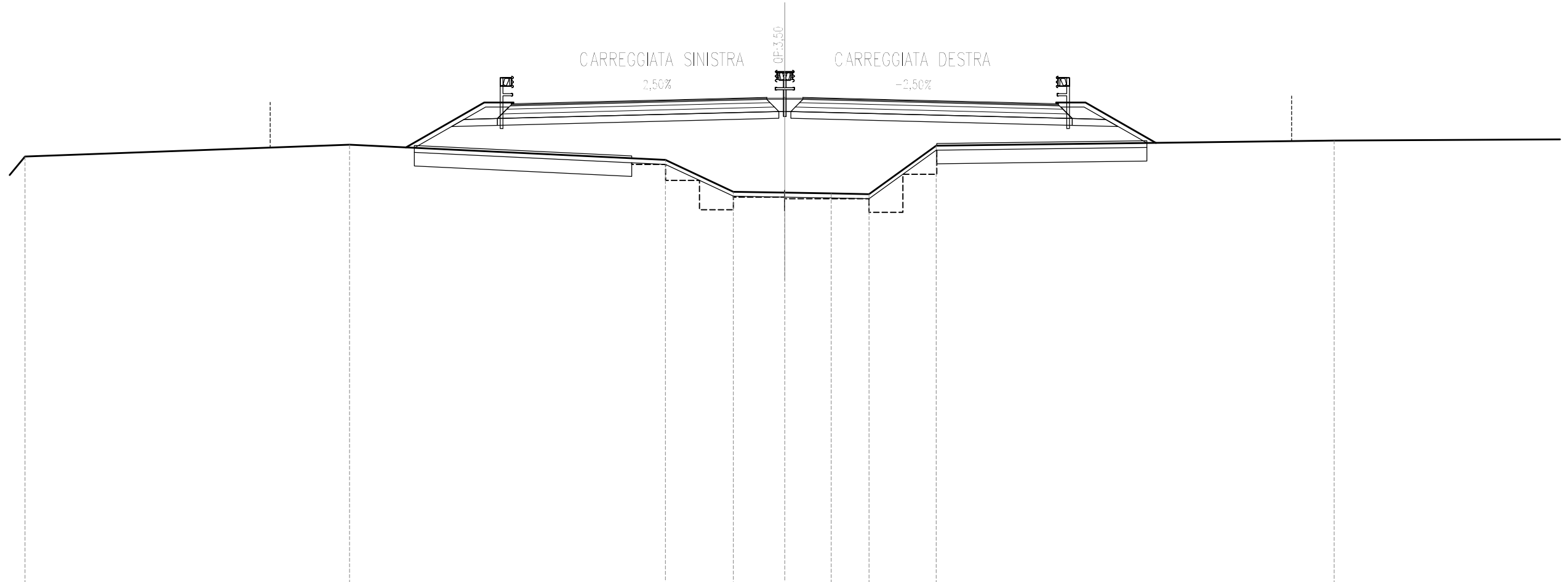


SCALA 1:200

QT.RIF. -18.000

QUOTE TERRENO	1.00	0.93				0.76	0.68	0.06	-0.65	-0.70	-0.74	-0.76		1.44	1.35			1.43			1.26			1.42
DIST.PARZIALI TERRENO	1.35		25.82			1.01	1.57	1.51	2.37	2.45	1.13	3.31	1.48	5.96		12.48			6.26			2.49		
QUOTE PROGETTO						3.24	3.31	3.41	3.50	3.52	3.50	3.52	3.50	3.41	3.31	3.24								
DIST.PARZIALI PROGETTO						3.00	3.75	3.75	0.70	0.80	0.80	0.70	3.75	3.75	3.00									

SEZIONE N. : 473
 QT. PROGETTO : 3.50
 DIST.PROG. : 7+560.00
 DIST.PREC. : 20.00
 DIST.SUCC. : 20.00

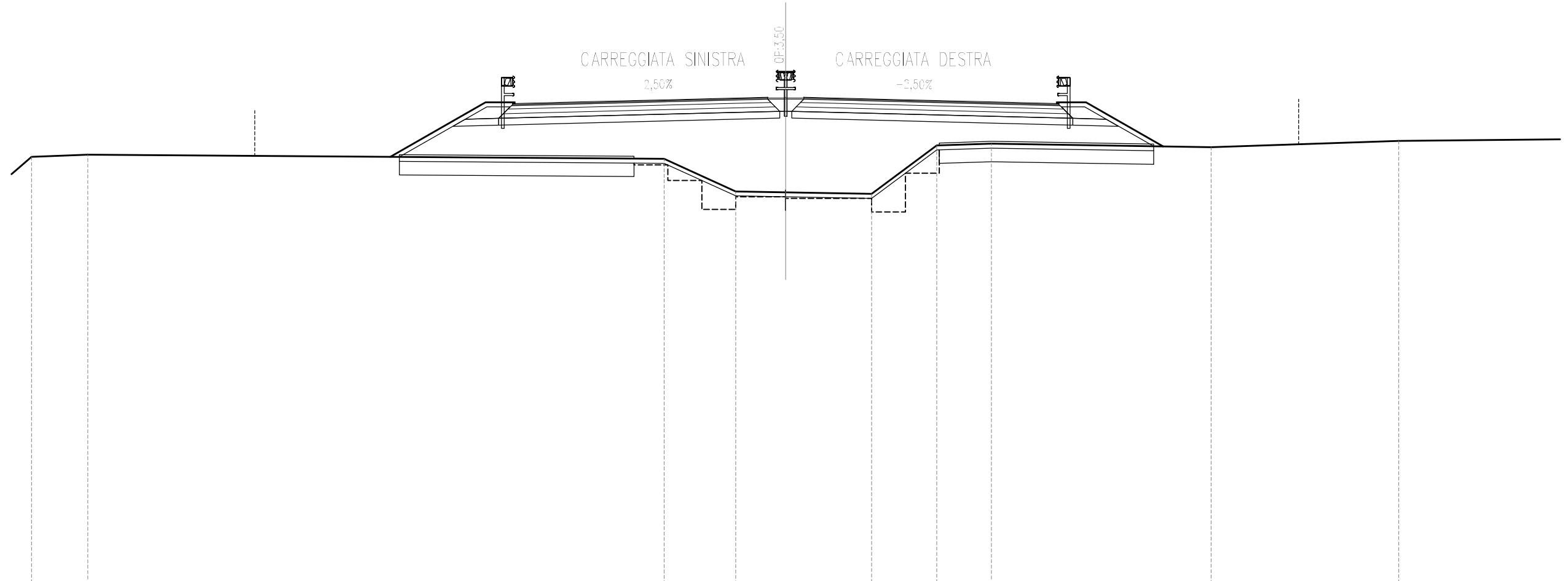


SCALA 1:200

Q.T.RIF. -18.000

QUOTE TERRENO	0.90		1.42			0.75	-0.65	-0.69	-0.73	-0.76	1.38		1.61	
DIST.PARZIALI TERRENO		14.36		13.98	3.01	2.27	2.05	1.67	2.97		17.60		11.43	
QUOTE PROGETTO				3.24	3.31	3.41	3.50	3.52	3.50	3.52	3.50	3.41	3.31	3.24
DIST.PARZIALI PROGETTO				3.00	3.75	3.75	0.70	0.80	0.80	0.70	3.75	3.75	3.00	

SEZIONE N. : 474
 QT. PROGETTO : 3.50
 DIST.PROG. : 7+580.00
 DIST.PREC. : 20.00
 DIST.SUCC. : 20.00

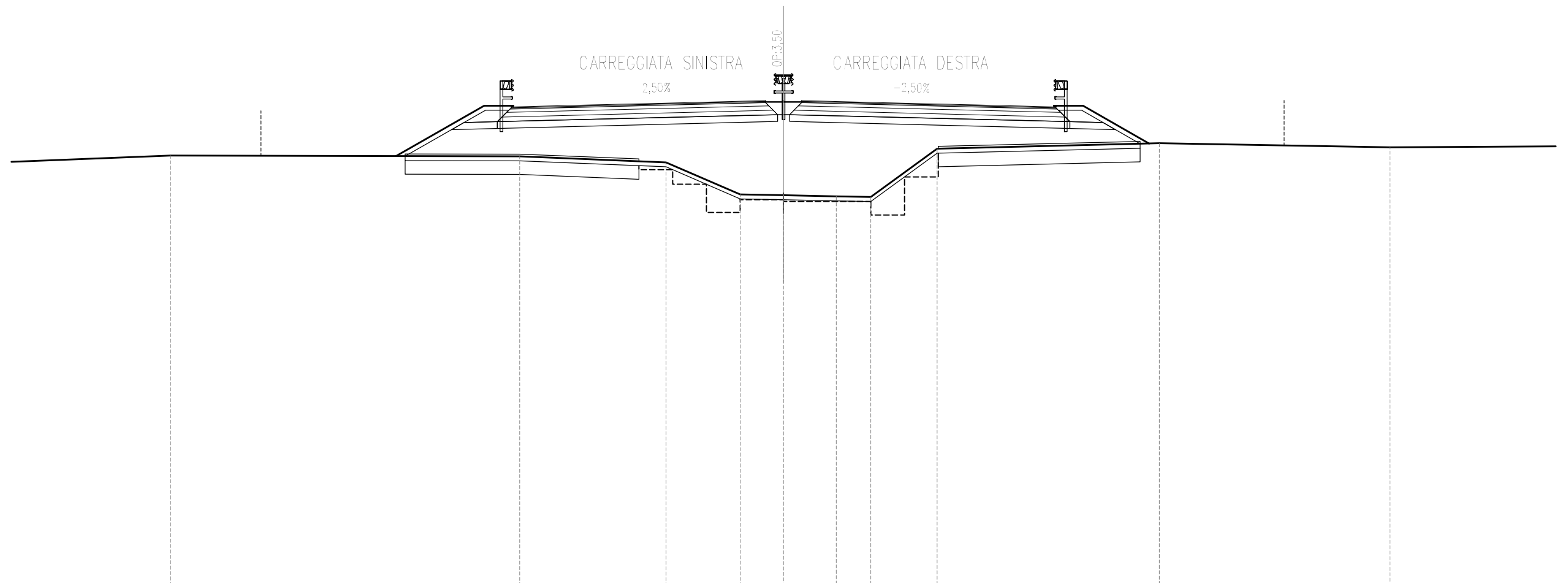


SCALA 1:200

Q.T.RIF. -18.000

QUOTE TERRENO	0.88	0.97				0.79	-0.65	-0.69		-0.76	1.38	1.46		1.30		1.58
DIST.PARZIALI TERRENO	2.48		25.54			3.17	2.22	3.80		2.89	2.42		9.73		8.31	8.85
QUOTE PROGETTO						3.41	3.50	3.52	3.50	3.52	3.50		3.41	3.31		3.24
DIST.PARZIALI PROGETTO						3.00	3.75	3.75	0.70	0.80	0.80	0.70	3.75	3.75	3.00	

SEZIONE N. : 475
 QT. PROGETTO : 3.50
 DIST.PROG. : 7+600.00
 DIST.PREC. : 20.00
 DIST.SUCC. : 20.00

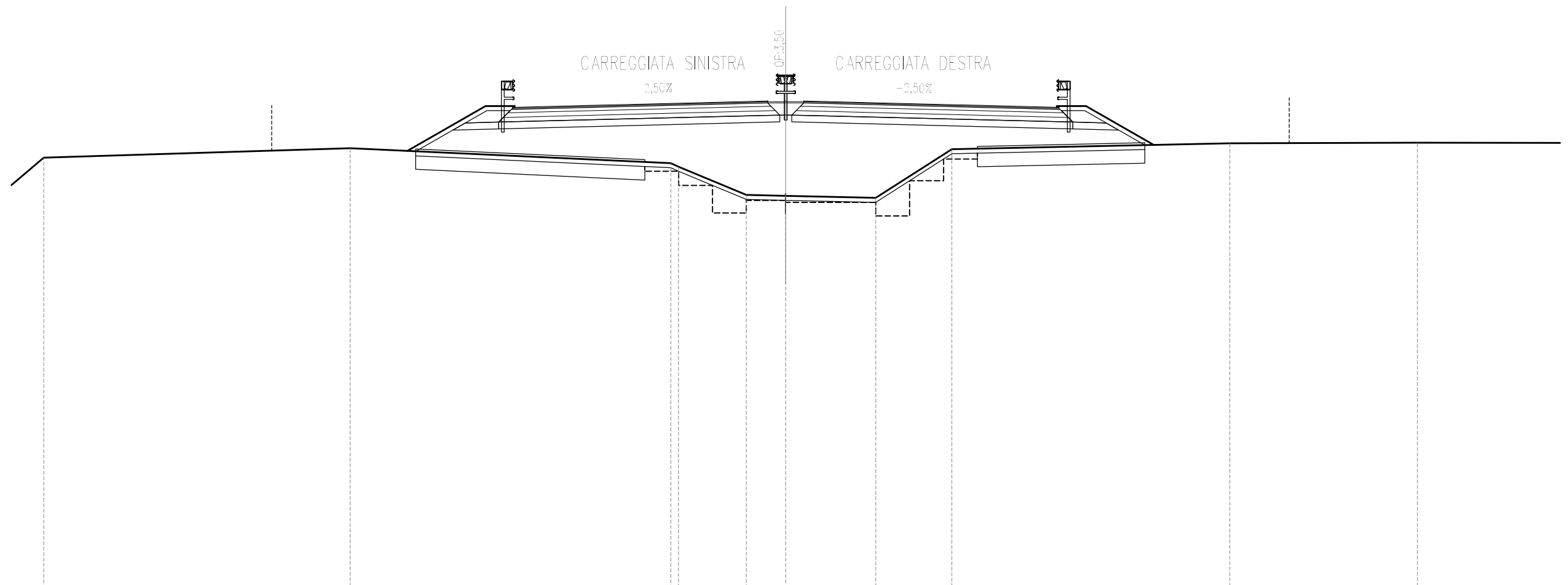


SCALA 1:200

QT.RIF. -18.000

QUOTE TERRENO		1.07		1.04		0.78	-0.65	-0.69	-0.73	-0.76	1.38		1.62		1.44
DIST.PARZIALI TERRENO	8.67		15.51		6.50	3.29	1.93	2.34	1.53	2.94		9.87		10.25	7.73
QUOTE PROGETTO				3.24	3.31	3.41	3.50	3.52	3.50	3.52	3.50	3.41	3.31	3.24	
DIST.PARZIALI PROGETTO				3.00	3.75	3.75	0.70	0.80	0.80	0.70	3.75	3.75	3.00		

SEZIONE N. : 476
 QT. PROGETTO : 3.50
 DIST.PROG. : 7+620.00
 DIST.PREC. : 20.00
 DIST.SUCC. : 20.00

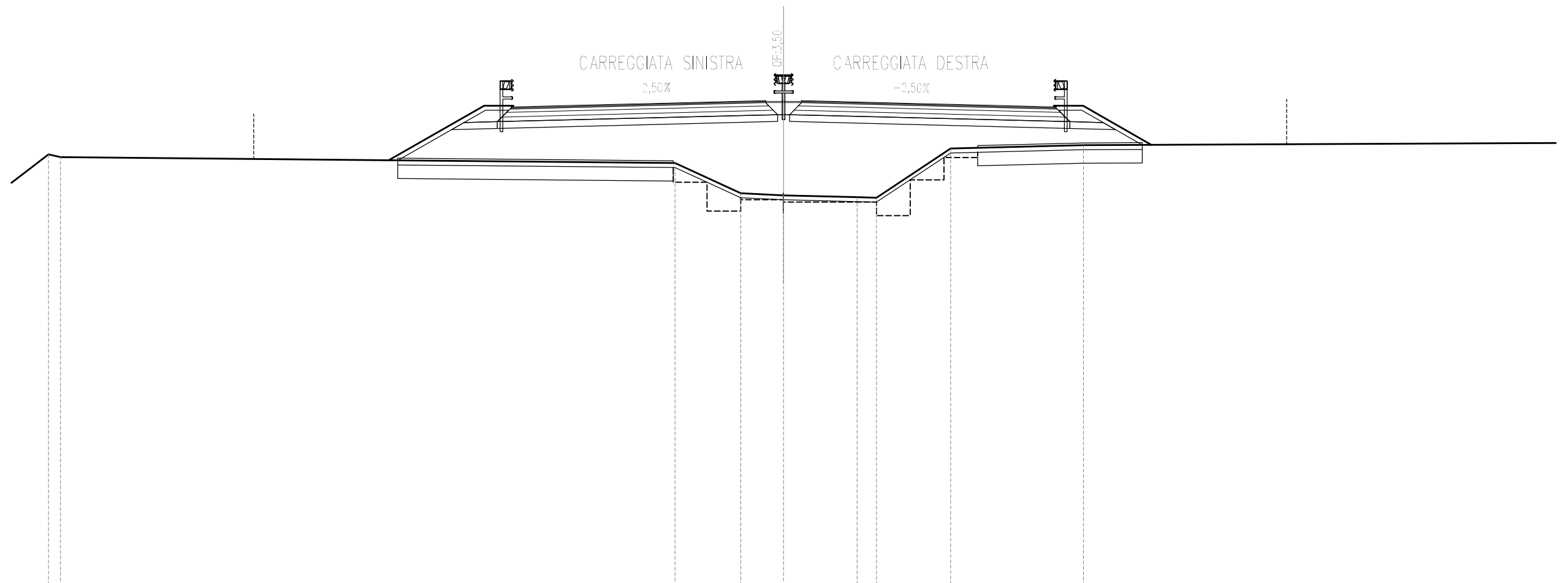


SCALA 1:200

QT.RIF. -18.000

QUOTE TERRENO	1.00		1.42			0.76	0.60	-0.64	-0.69	-0.78	1.38		1.65		1.66
DIST.PARZIALI TERRENO		13.57		14.20		3.00	1.75	3.99	3.37		12.31		8.32		8.54
QUOTE PROGETTO				3.24	3.31	3.41	3.50	3.52	3.50	3.52	3.50	3.41	3.31	3.24	
DIST.PARZIALI PROGETTO				3.00	3.75	3.75	0.70	0.80	0.80	0.70	3.75	3.75	3.00		

SEZIONE N. : 477
 QT. PROGETTO : 3.50
 DIST.PROG. : 7+640.00
 DIST.PREC. : 20.00
 DIST.SUCC. : 20.00

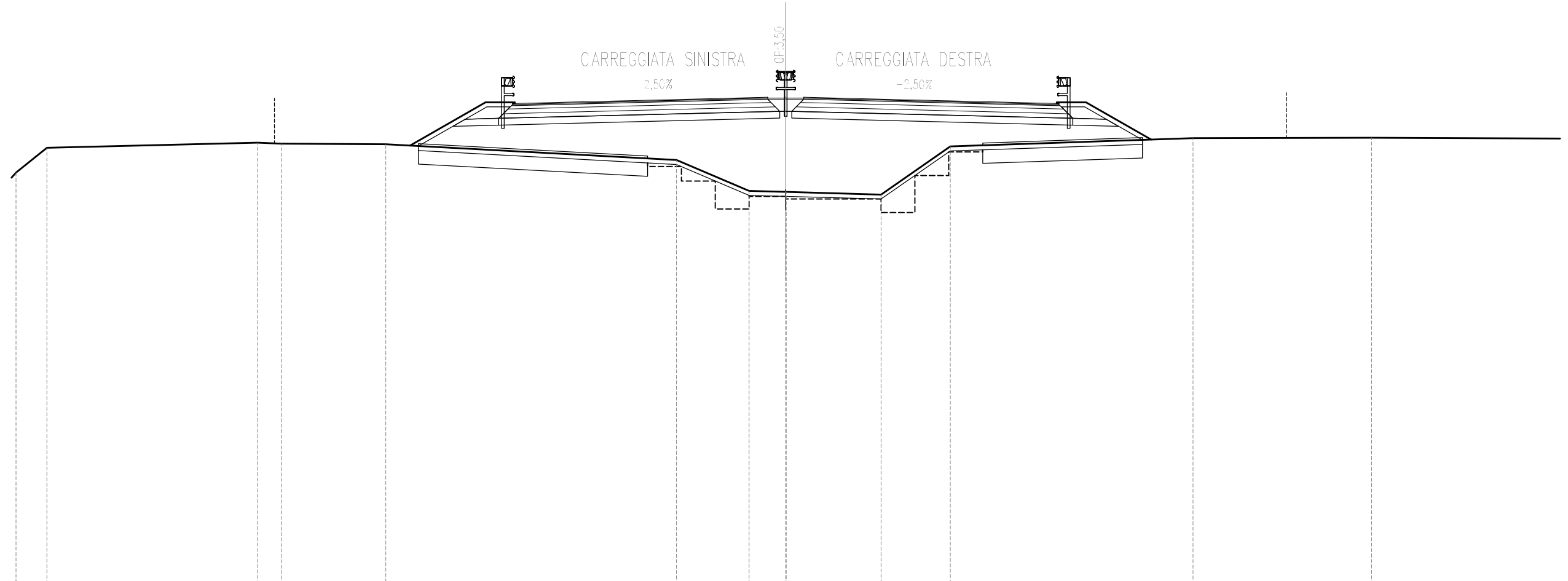


SCALA 1:200

Q.T.RIF. -18.000

QUOTE TERRENO	1.13	1.00		0.74	-0.59	-0.69	-0.77	-0.79	1.39	1.54				
DIST.PARZIALI TERRENO	0.53		27.30		2.92	1.90	3.27	0.86	3.30	5.89	23.75			
QUOTE PROGETTO				3.24	3.31	3.41	3.50	3.52	3.50	3.52	3.50	3.41	3.31	3.24
DIST.PARZIALI PROGETTO					3.00	3.75	3.75	0.70	0.80	0.80	0.70	3.75	3.75	3.00

SEZIONE N. : 478
 QT. PROGETTO : 3.50
 DIST.PROG. : 7+660.00
 DIST.PREC. : 20.00
 DIST.SUCC. : 20.00

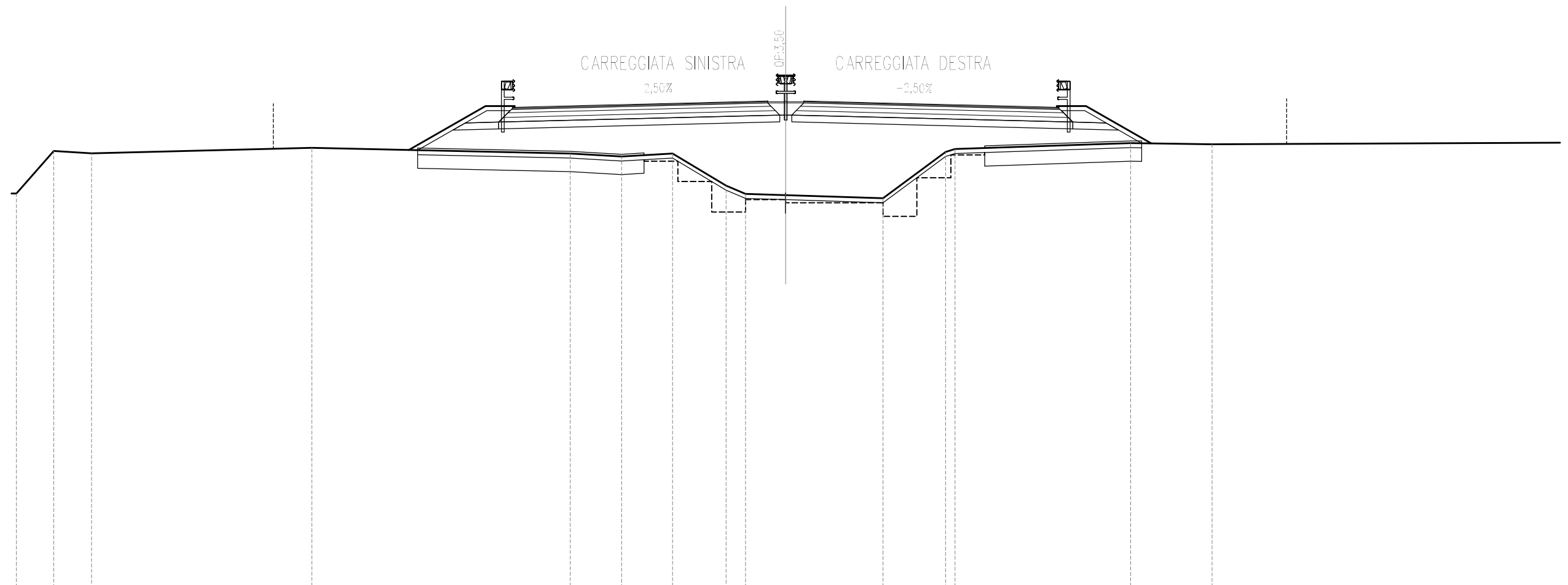


SCALA 1:200

QT.RIF. -18.000

QUOTE TERRENO	0.69	0.18	1.27		1.50	1.46	1.43		0.74	-0.63	-0.68	-0.68	-0.79	1.34		1.70		1.72
DIST.PARZIALI TERRENO	0.69	1.37	9.34	1.05	4.62	12.88	3.22	1.62	4.20	3.06	10.75	7.91	11.75					
QUOTE PROGETTO						3.24	3.31	3.41	3.50	3.52	3.50	3.52	3.50	3.41	3.31	3.24		
DIST.PARZIALI PROGETTO						3.00	3.75	3.75	0.70	0.80	0.80	0.70	3.75	3.75	3.00			

SEZIONE N. : 479
 QT. PROGETTO : 3.50
 DIST.PROG. : 7+680.00
 DIST.PREC. : 20.00
 DIST.SUCC. : 20.00

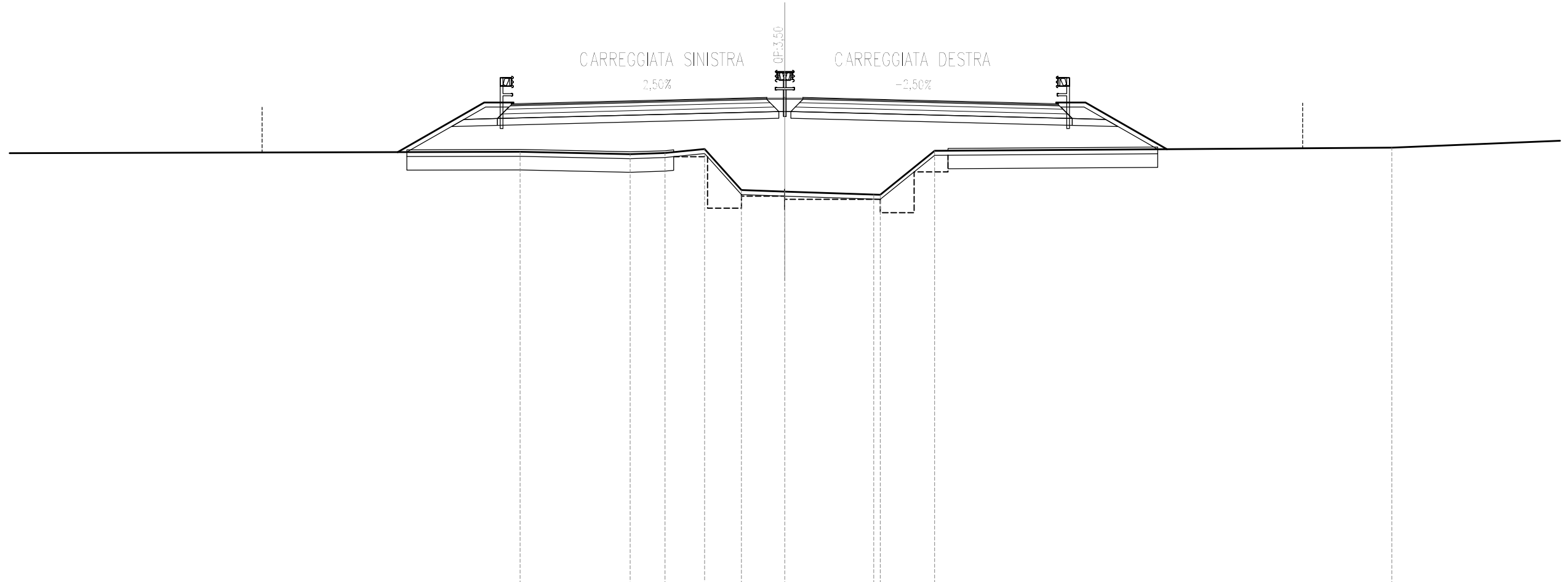


SCALA 1:200

QT.RIF. -18.000

QUOTE TERRENO	-0.58	1.30	1.20		1.44			1.19	1.06	1.19	-0.23	-0.59	-0.65		-0.79	1.26	1.39		1.65	1.60
DIST.PARZIALI TERRENO	1.65	1.68		9.76		11.45		2.28	2.26	2.37	0.87	1.78	4.31	2.77		7.78		3.61		18.73
QUOTE PROGETTO							3.24	3.31	3.41		3.50	3.52	3.50	3.52	3.50		3.31		3.24	
DIST.PARZIALI PROGETTO							3.00	3.75	3.75		0.70	0.80	0.80	0.70	3.75	3.75	3.00			

SEZIONE N. : 480
 QT. PROGETTO : 3.50
 DIST.PROG. : 7+700.00
 DIST.PREC. : 20.00
 DIST.SUCC. : 20.00

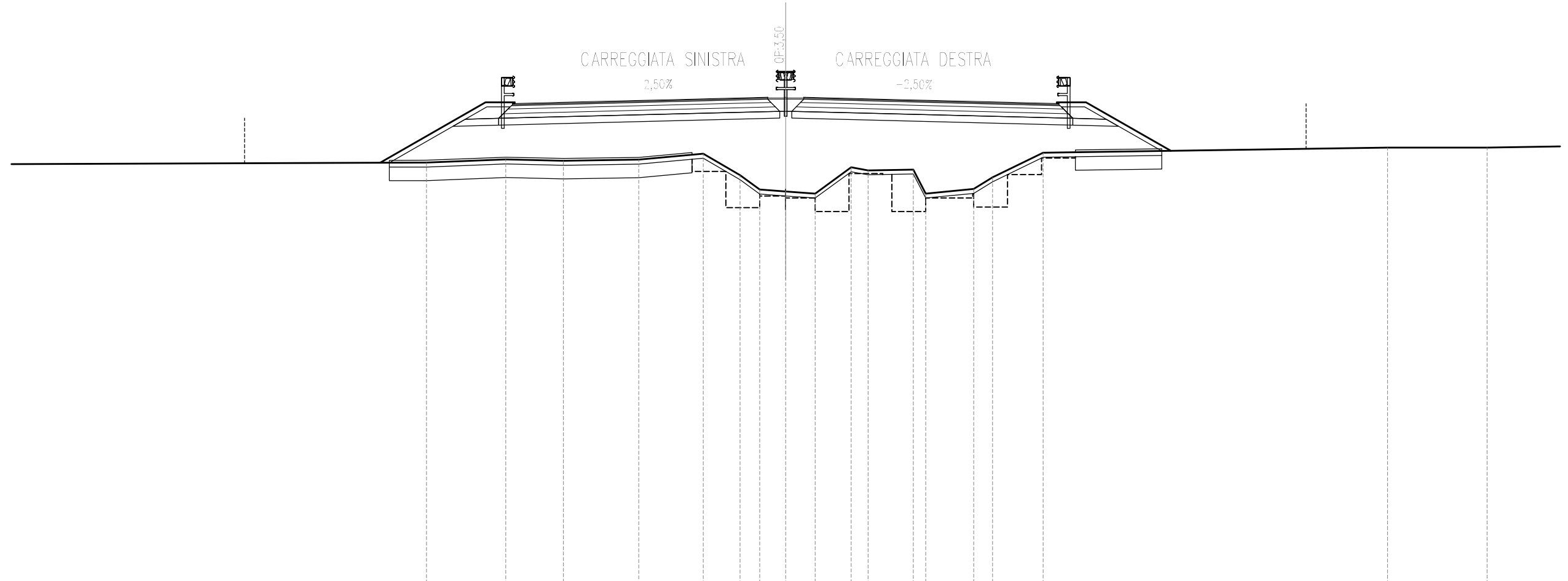


SCALA 1:200

Q.T.RIF. -18.000

QUOTE TERRENO			1.11		1.01	1.06	1.23	-0.58	-0.65	-0.78	-0.79	1.16		1.29	
DIST.PARZIALI TERRENO	24.84			4.88	1.54	1.76	1.63	1.92	3.94	2.41		20.23		9.44	
QUOTE PROGETTO			3.24	3.31	3.41			3.50	3.52	3.50	3.52	3.50	3.41	3.31	3.24
DIST.PARZIALI PROGETTO			3.00	3.75		3.75		0.70	0.80	0.80	0.70	3.75	3.75	3.00	

SEZIONE N. : 481
 QT. PROGETTO : 3.50
 DIST.PROG. : 7+720.00
 DIST.PREC. : 20.00
 DIST.SUCC. : 20.00

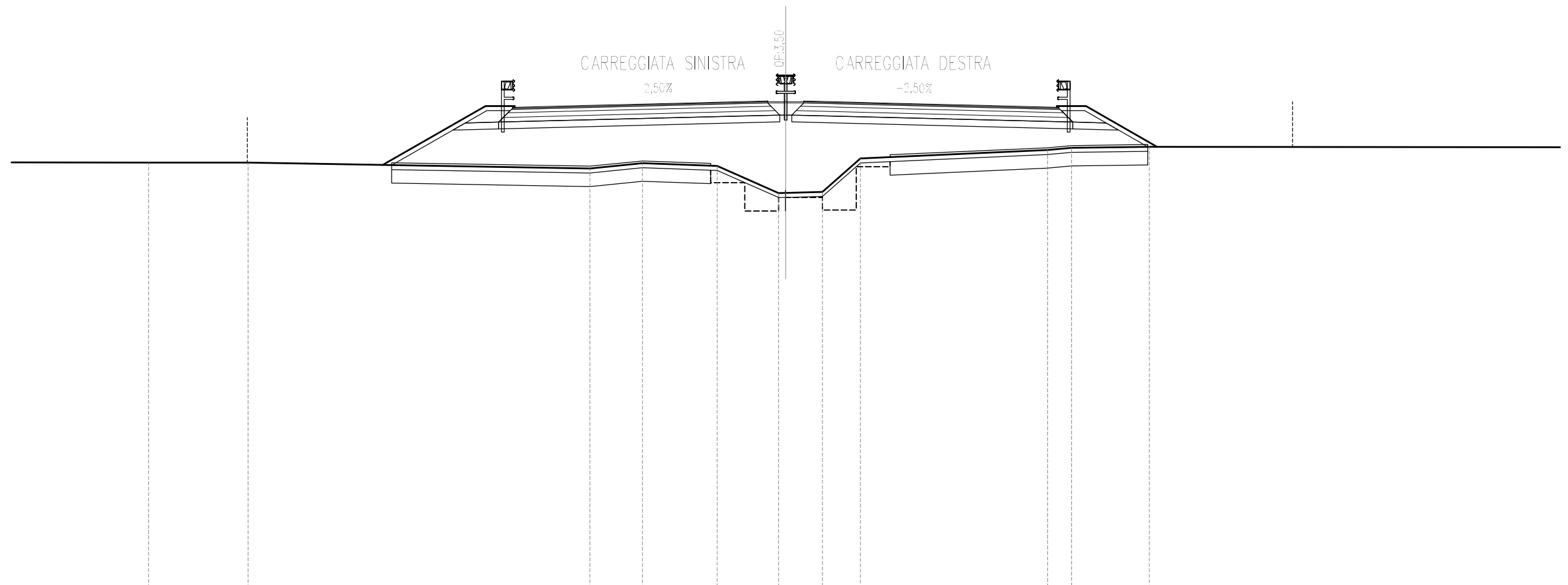


SCALA 1:200

QT.RIF. -18.000

QUOTE TERRENO		0.62	0.76	0.70	0.75	1.02	0.07	-0.57	-0.66	-0.75	0.41	0.28	0.31	-0.75	-0.55	-0.03	1.06	1.28	1.29
DIST.PARZIALI TERRENO	21.76	3.51	2.56	3.34	2.86	1.63	0.88	1.15	1.30	1.60	0.75	2.00	0.55	2.13	0.83	2.24	15.27	4.41	
QUOTE PROGETTO			3.24	3.31	3.41		3.50	3.52	3.50	3.52	3.50		3.41		3.31		3.24		
DIST.PARZIALI PROGETTO			3.00	3.75	3.75		0.70	0.80	0.80	0.70	3.75	3.75	3.00						

SEZIONE N. : 482
 QT. PROGETTO : 3.50
 DIST.PROG. : 7+740.00
 DIST.PREC. : 20.00
 DIST.SUCC. : 20.00

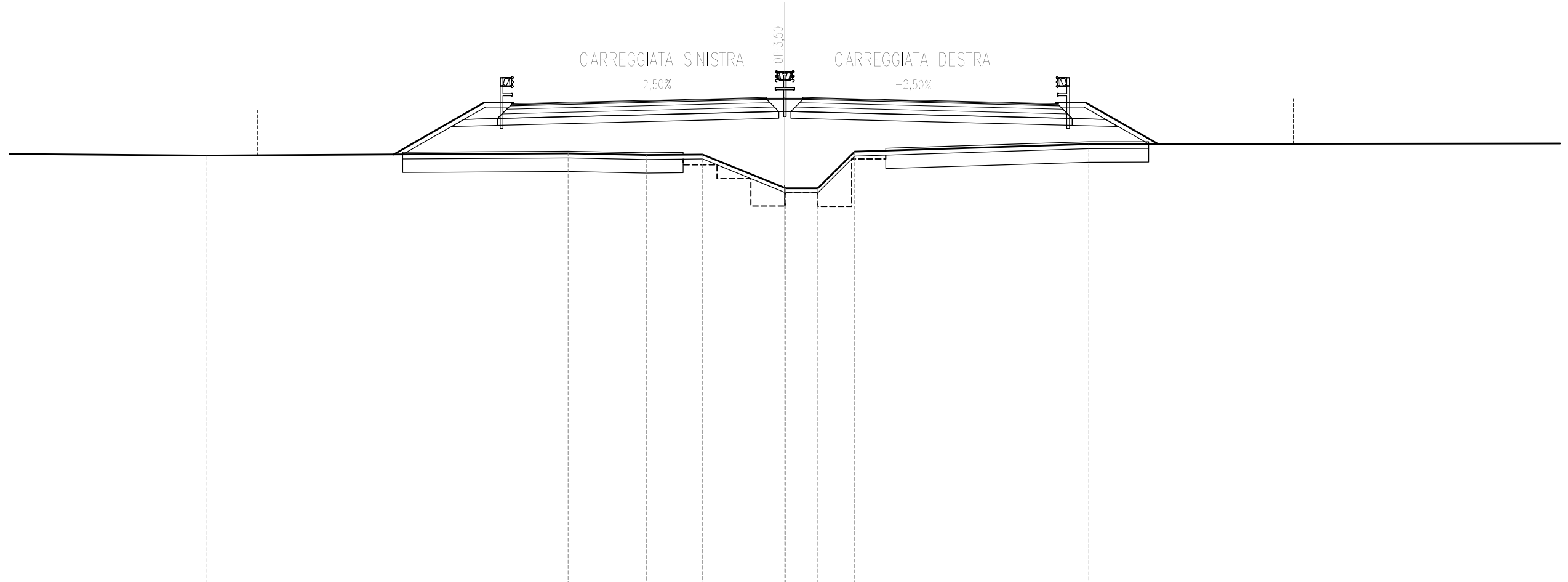


SCALA 1:200

Q.T.RIF. -18.000

QUOTE TERRENO	0.79	0.79		0.53	0.76	0.64	-0.56	-0.51	0.98		1.34	1.44	1.49	
DIST.PARZIALI TERRENO	4.41		15.14	2.33	3.31	2.72	1.62	1.69		8.29	1.06	3.45	23.51	
QUOTE PROGETTO				3.24	3.31	3.41	3.50	3.52	3.50	3.52	3.50	3.41	3.31	3.24
DIST.PARZIALI PROGETTO				3.00	3.75	3.75	0.80	0.80	0.70	3.75	3.75	3.00		

SEZIONE N. : 483
 QT. PROGETTO : 3.50
 DIST.PROG. : 7+760.00
 DIST.PREC. : 20.00
 DIST.SUCC. : 20.00

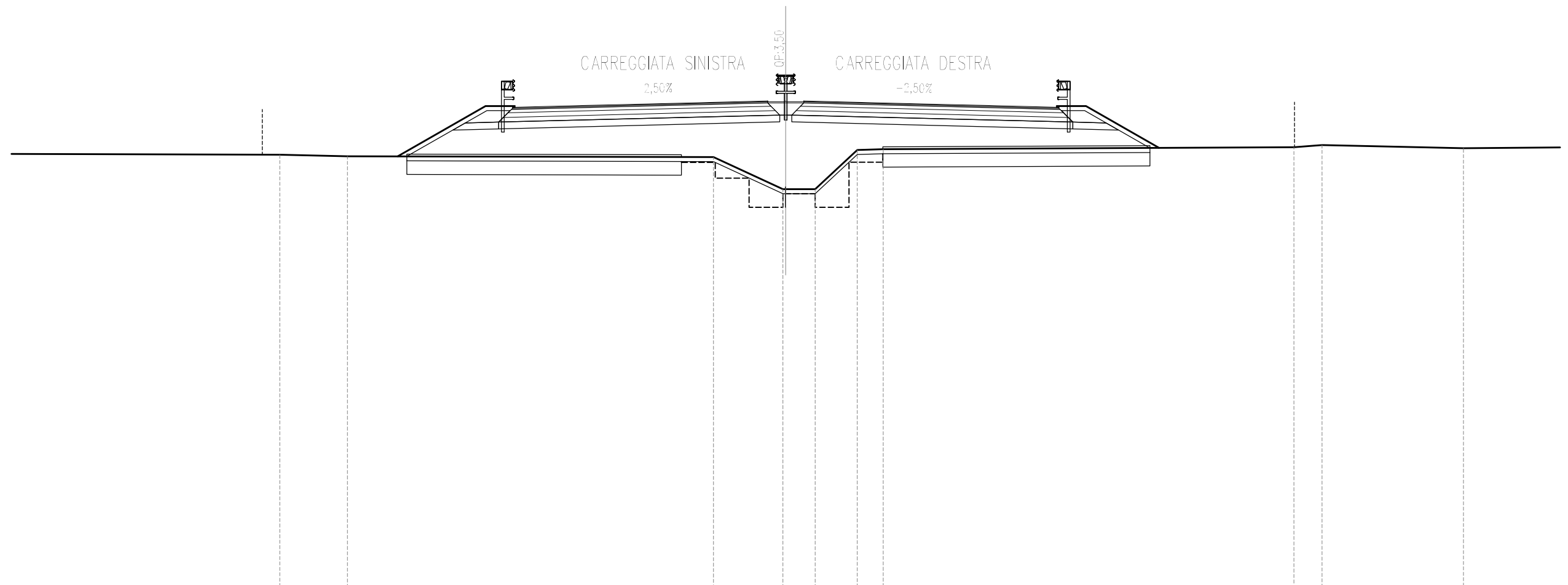


SCALA 1:200

Q.T.RIF. -18.000

QUOTE TERRENO	0.94		1.04	0.97	0.99	-0.48	-0.50	-0.50	1.12		1.45		
DIST.PARZIALI TERRENO		15.98	3.46	2.50	3.63	1.42	1.62		10.37		25.44		
QUOTE PROGETTO		3.24	3.31	3.41		3.50	3.52	3.50	3.52	3.50	3.41	3.31	3.24
DIST.PARZIALI PROGETTO			3.00	3.75	3.75	0.70	0.80	0.80	0.70	3.75	3.75	3.00	

SEZIONE N. : 484
 QT. PROGETTO : 3.50
 DIST.PROG. : 7+780.00
 DIST.PREC. : 20.00
 DIST.SUCC. : 20.00

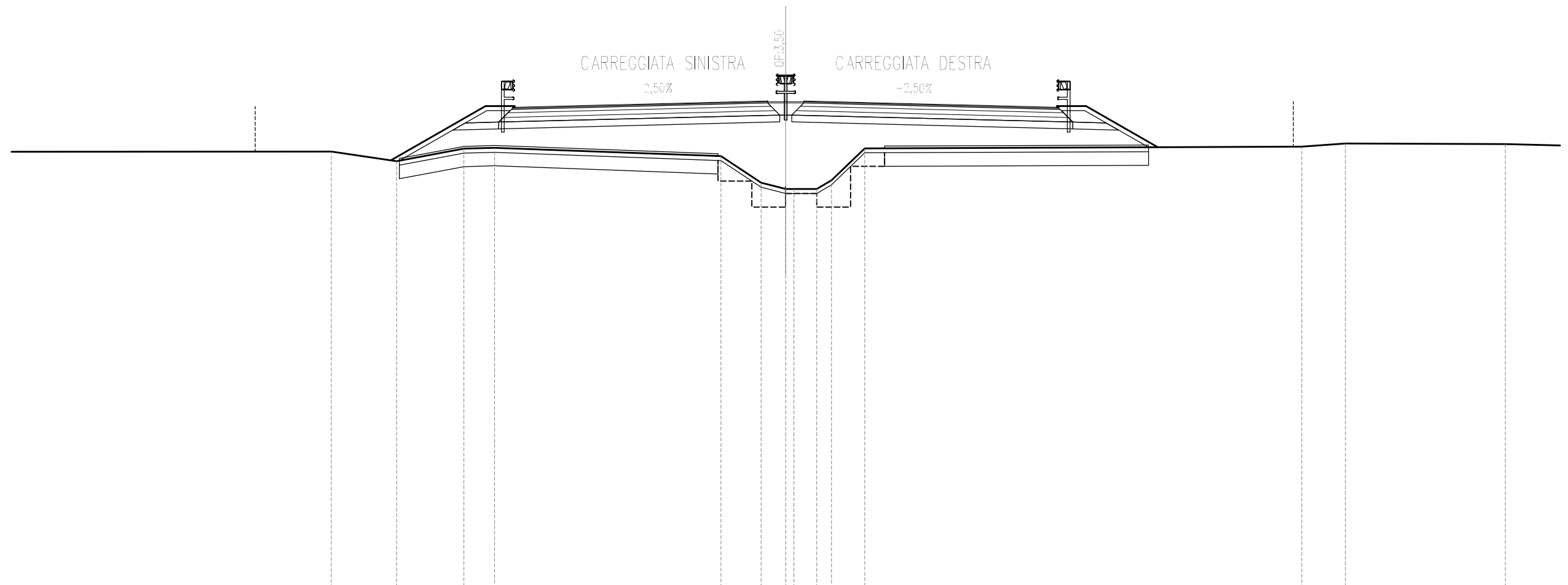


SCALA 1:200

QT.RIF. -18.000

QUOTE TERRENO	1.14	1.07		1.03	-0.39	-0.39	-0.39	1.34	1.38		1.46	1.56		1.42
DIST.PARZIALI TERRENO	2.99		16.22	3.08	1.30	1.87	1.15		18.20		1.25	6.26		8.92
QUOTE PROGETTO			3.24	3.31	3.41	3.50	3.52	3.50	3.52	3.50	3.41	3.31	3.24	
DIST.PARZIALI PROGETTO			3.00	3.75	3.75	0.70	0.80	0.80	0.70	3.75	3.75	3.00		

SEZIONE N. : 485
 QT. PROGETTO : 3.50
 DIST.PROG. : 7+800.00
 DIST.PREC. : 20.00
 DIST.SUCC. : 20.00

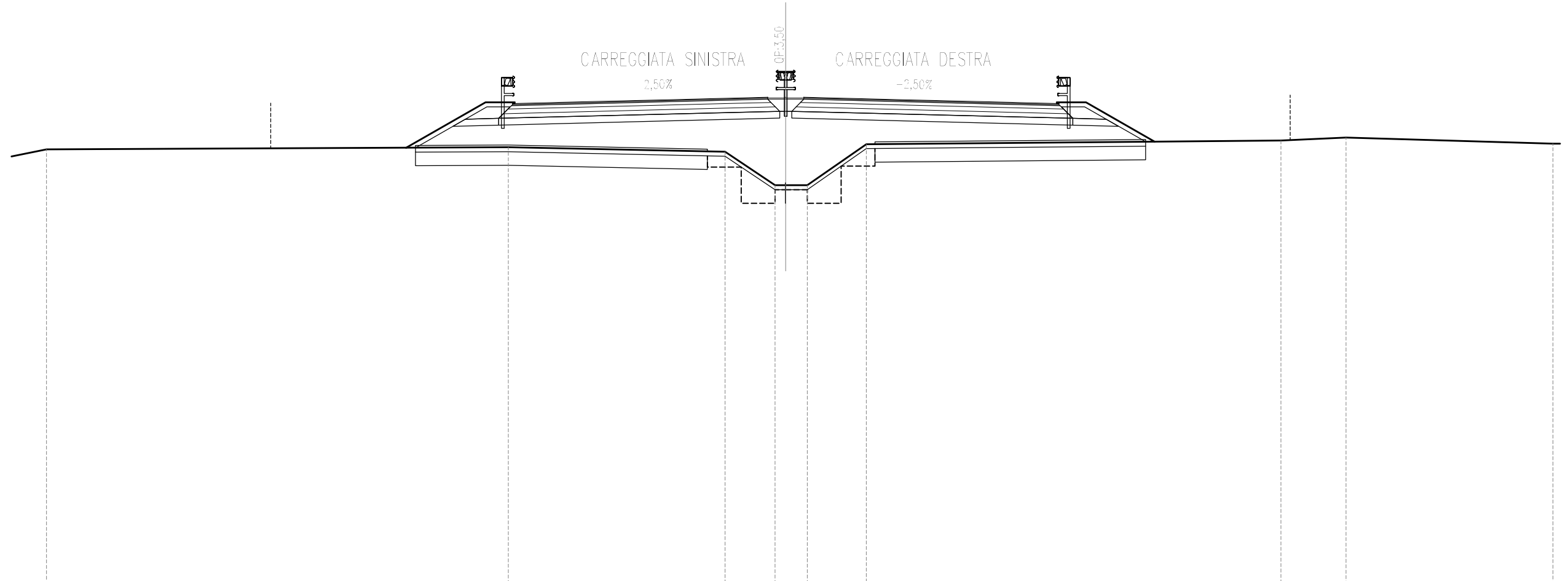


SCALA 1:200

QT.RIF. -18.000

QUOTE TERRENO		1.27	0.85	1.40	1.45		1.08	-0.10	-0.38	-0.38	0.00	1.42		1.49	1.63		1.61
DIST.PARZIALI TERRENO		2.89	2.99	1.36		10.02	1.78	1.09	1.01	0.65	1.47		19.36	1.93		7.09	4.58
QUOTE PROGETTO					3.24	3.31	3.41	3.50	3.52	3.50	3.52	3.50	3.41	3.31	3.24		
DIST.PARZIALI PROGETTO					3.00	3.75	3.75	0.70	0.80	0.80	0.70	3.75	3.75	3.00			

SEZIONE N. : 486
 QT. PROGETTO : 3.50
 DIST.PROG. : 7+820.00
 DIST.PREC. : 20.00
 DIST.SUCC. : 20.00

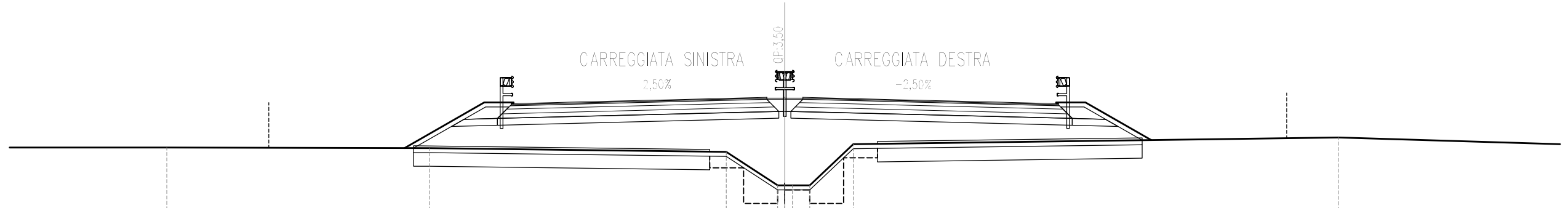


SCALA 1:200

Q.T.RIF. -18.000

QUOTE TERRENO	1.20		1.30		1.10	-0.38	-0.38	1.44		1.60	1.73		1.46
DIST.PARZIALI TERRENO		20.46		9.60		2.22	0.95	2.62		18.37		2.88	9.17
QUOTE PROGETTO			3.24	3.31	3.41	3.50	3.52	3.50	3.52	3.50	3.41	3.31	3.24
DIST.PARZIALI PROGETTO			3.00	3.75	3.75	0.70	0.80	0.80	0.70	3.75	3.75	3.00	

SEZIONE N. : 487
 QT. PROGETTO : 3.50
 DIST.PROG. : 7+840.00
 DIST.PREC. : 20.00
 DIST.SUCC. : 20.00

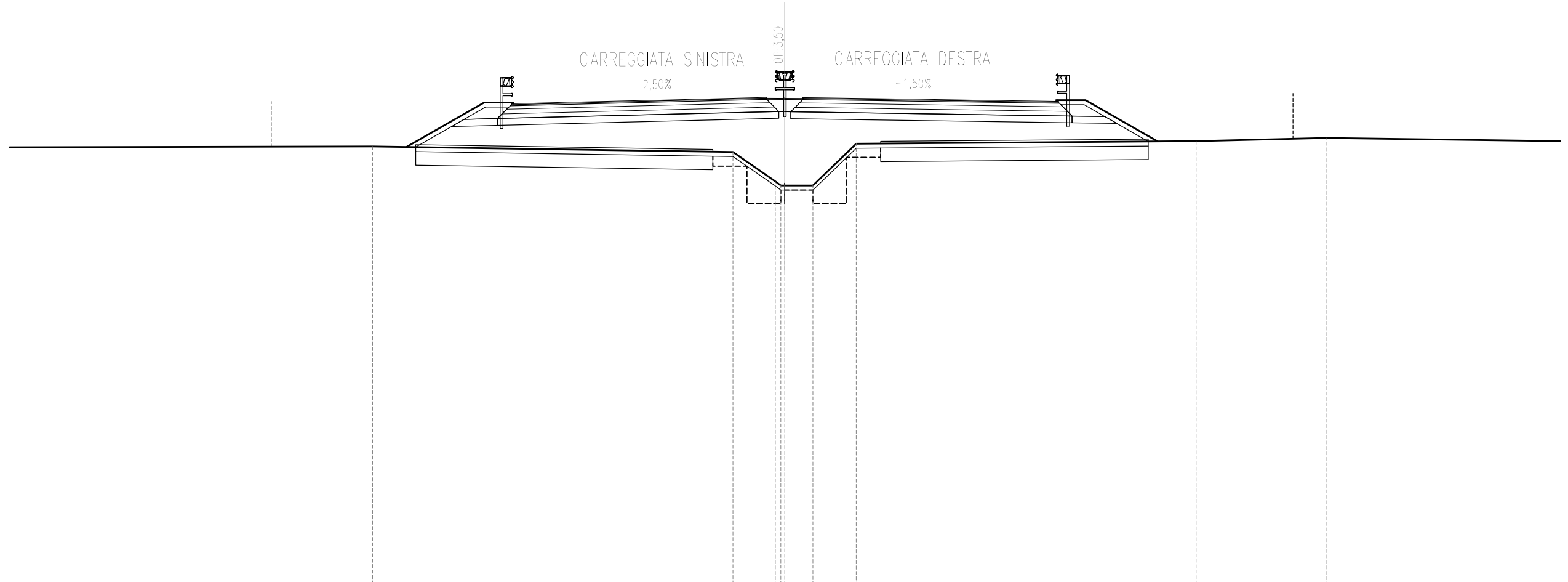


SCALA 1:200

Q.T.RIF. -18.000

QUOTE TERRENO	1.29	1.27	1.10	-0.38	-0.38	-0.38	1.45	1.74
DIST.PARZIALI TERRENO	11.62	13.13	2.27	0.77	1.93	21.46	10.33	
QUOTE PROGETTO	3.24	3.31	3.41	3.50	3.52	3.50	3.52	3.50
DIST.PARZIALI PROGETTO	3.00	3.75	3.75	0.70	0.80	0.80	0.70	3.75

SEZIONE N. : 488
 QT. PROGETTO : 3.50
 DIST.PROG. : 7+860.00
 DIST.PREC. : 20.00
 DIST.SUCC. : 3.40

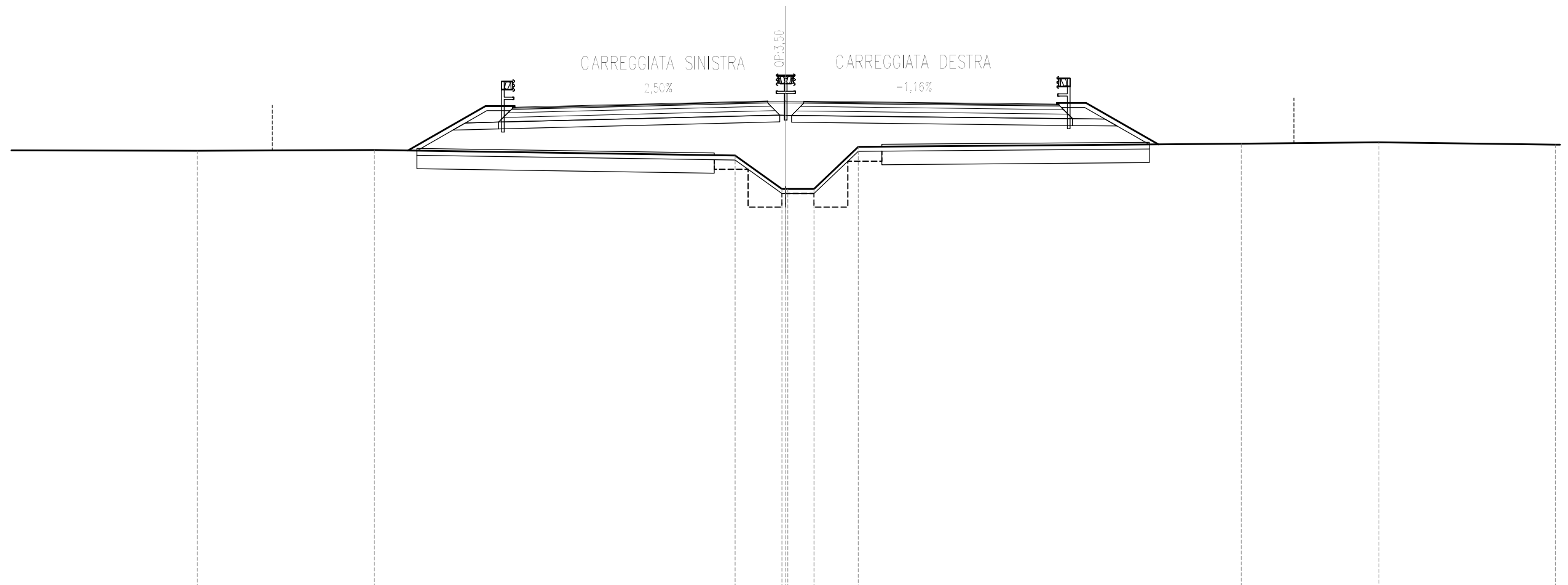


SCALA 1:200

Q.T.RIF. -18.000

QUOTE TERRENO		1.35			1.10	-0.20	-0.38	-0.38	1.47		1.58		1.72	
DIST.PARZIALI TERRENO	19.79		15.94		1.88	1.24	1.91		15.04		5.76		15.19	
QUOTE PROGETTO			3.24	3.31	3.41	3.50	3.52	3.50	3.51	3.50	3.44	3.39	3.34	
DIST.PARZIALI PROGETTO			3.00	3.75	3.75	0.70	0.80	0.80	0.70	3.75	3.75	3.00	3.34	

SEZIONE N. : 489
 QT. PROGETTO : 3.50
 DIST.PROG. : 7+863.40
 DIST.PREC. : 3.40
 DIST.SUCC. : 16.60

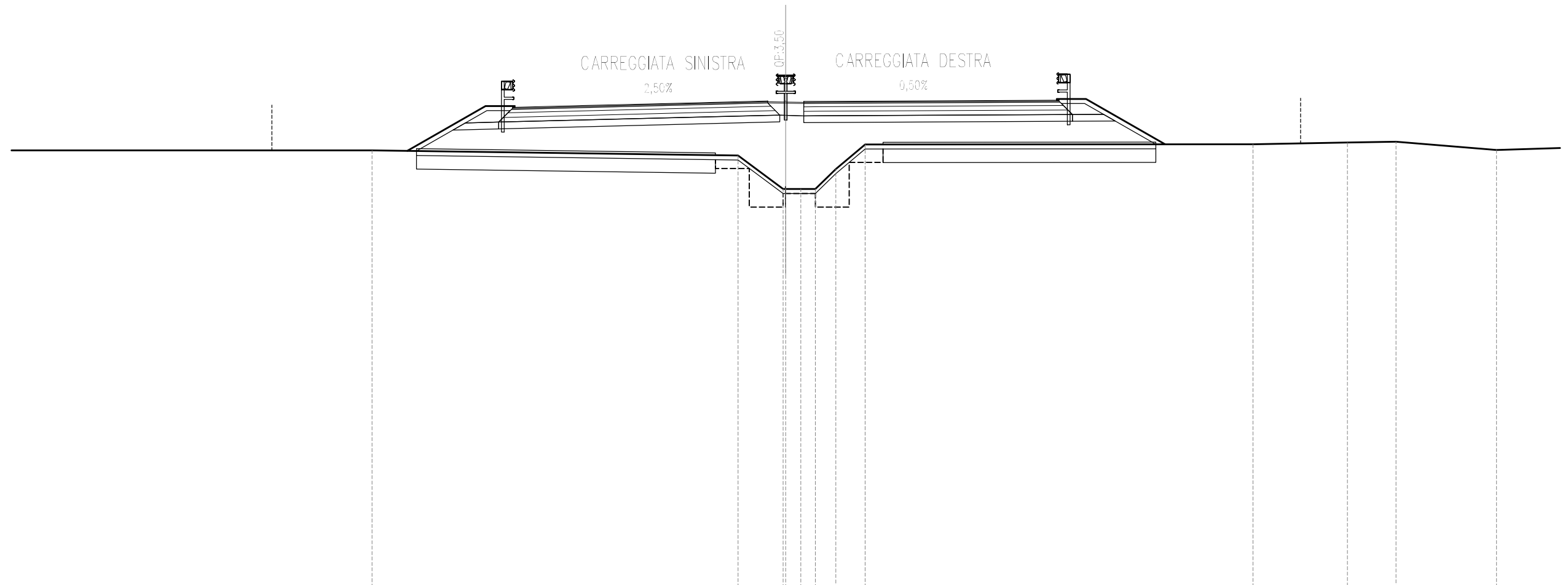


SCALA 1:200

Q.T.RIF. -18.000

QUOTE TERRENO	1.31	1.34		1.10	0.38	0.38	0.38	0.38	1.49		1.62	1.69	1.59
DIST.PARZIALI TERRENO	7.84	15.98	2.08	1.16	1.96	16.96	6.10	7.81					
QUOTE PROGETTO			3.24	3.31	3.41	3.50	3.52	3.50	3.51	3.50	3.46	3.41	3.38
DIST.PARZIALI PROGETTO			3.00	3.75	3.75	0.70	0.80	0.80	0.70	3.75	3.75	3.00	

SEZIONE N. : 490
 QT. PROGETTO : 3.50
 DIST.PROG. : 7+880.00
 DIST.PREC. : 16.60
 DIST.SUCC. : 20.00

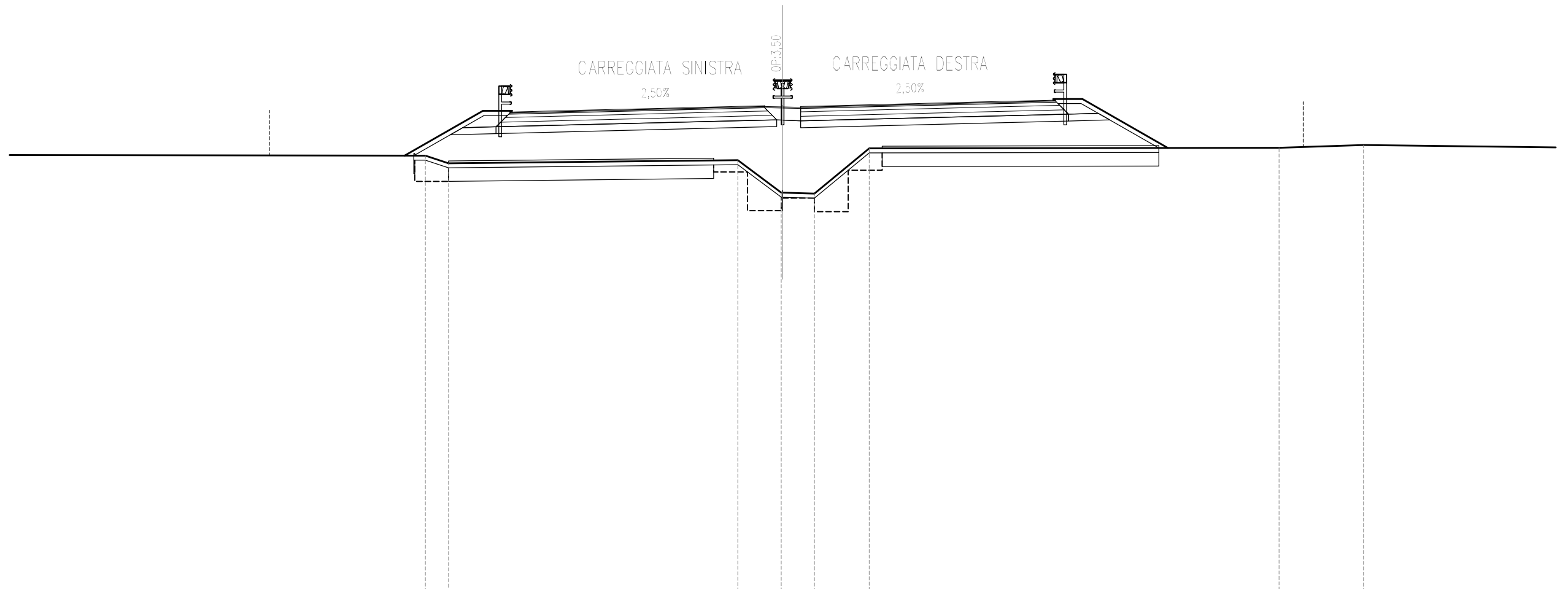


SCALA 1:200

QT.RIF. -18.000

QUOTE TERRENO		1.33				1.10	-0.38	-0.38	-0.38	0.50	1.59		1.60	1.67	1.71	1.34
DIST.PARZIALI TERRENO			16.22			2.00	0.67	0.64	0.91	1.30		17.18	4.18	2.16	4.45	
QUOTE PROGETTO			3.24	3.31	3.41	3.50	3.52	3.50	3.50	3.50		3.52	3.54	3.55		
DIST.PARZIALI PROGETTO			3.00	3.75	3.75	0.70	0.80	0.80	0.70	3.75	3.75	3.00				

SEZIONE N. : 491
 Q.T. PROGETTO : 3.50
 DIST.PROG. : 7+900.00
 DIST.PREC. : 20.00
 DIST.SUCC. : 20.00

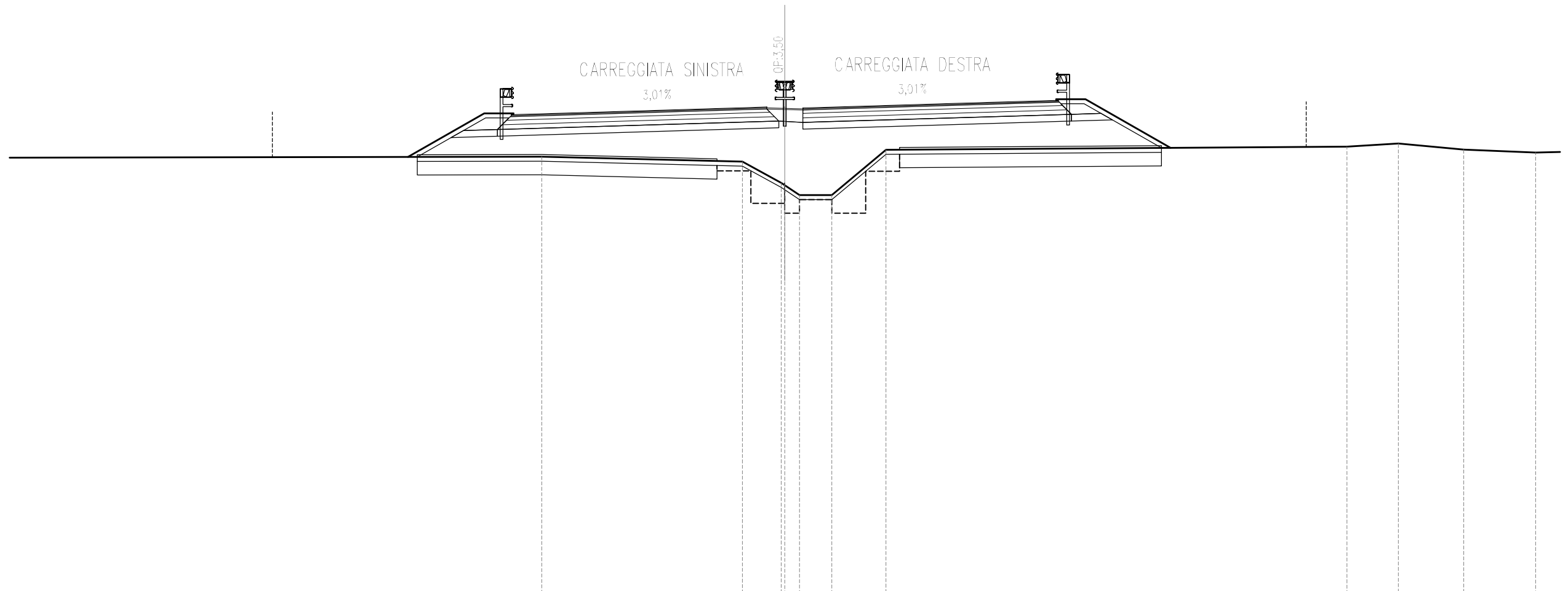


SCALA 1:200

Q.T.RIF. -18.000

QUOTE TERRENO		1.30	0.96			1.10	0.34	-0.34	-0.38	1.62		1.65	1.78	
DIST.PARZIALI TERRENO	29.90	1.03		12.84		1.93	1.41	2.43		18.18		3.75		13.38
QUOTE PROGETTO			3.24	3.31	3.41	3.50	3.52	3.50	3.48	3.50	3.59	3.69	3.76	
DIST.PARZIALI PROGETTO			3.00	3.75	3.75	0.70	0.80	0.80	0.70	3.75	3.75	3.00		

SEZIONE N. : 492
 QT. PROGETTO : 3.50
 DIST.PROG. : 7+920.00
 DIST.PREC. : 20.00
 DIST.SUCC. : 20.00

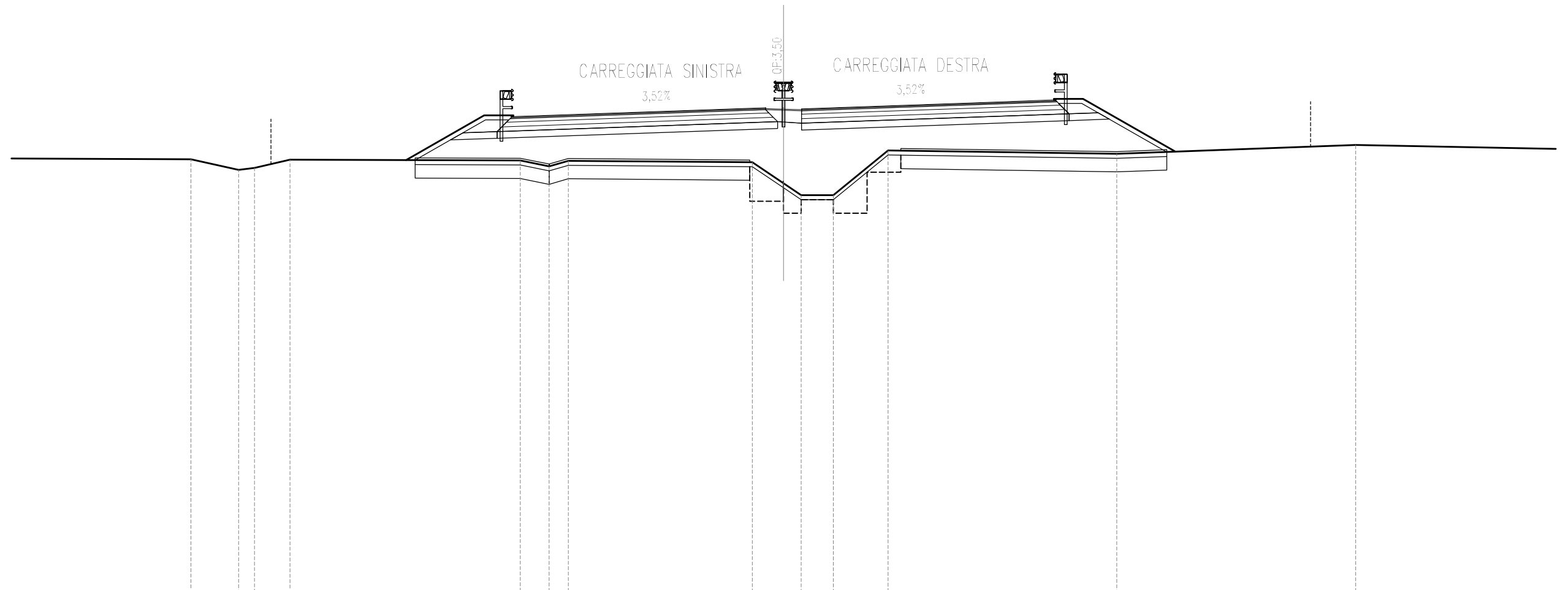


SCALA 1:200

QT.RIF. -18.000

QUOTE TERRENO			1.32		1.10	0.16	0.05	-0.38	-0.38	1.62			1.77	1.90	1.64	1.51
DIST.PARZIALI TERRENO	30.57			8.88	1.72	0.65	1.43	2.40			20.40		2.28	2.89	3.18	
QUOTE PROGETTO		3.18	3.27	3.39	3.50	3.52	3.50	3.48	3.50	3.61	3.73	3.82				
DIST.PARZIALI PROGETTO		3.00	3.75	3.75	0.70	0.80	0.80	0.70	3.75	3.75	3.00					

SEZIONE N. : 493
 QT. PROGETTO : 3.50
 DIST.PROG. : 7+940.00
 DIST.PREC. : 20.00
 DIST.SUCC. : 20.00

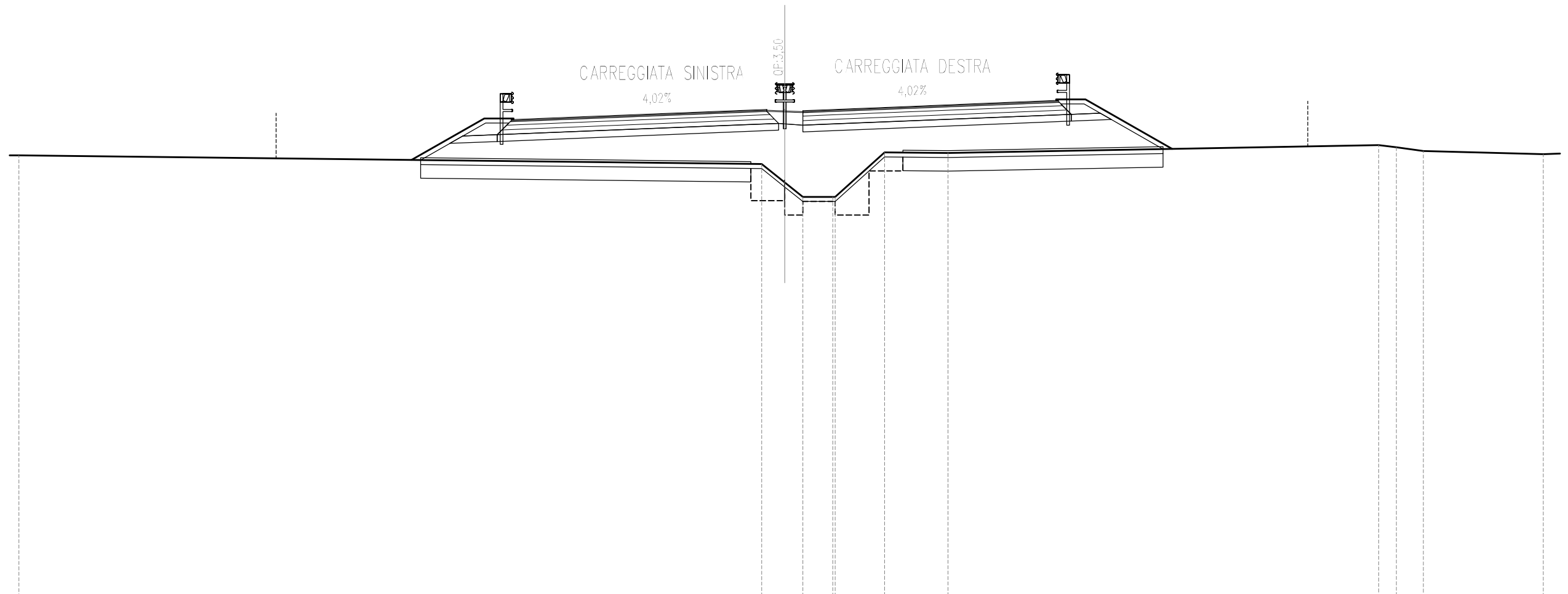


SCALA 1:200

QT.RIF. -18.000

QUOTE TERRENO	1.23	0.76	0.85	1.22		1.18	0.92	1.17		1.10	0.17	-0.36	-0.36	1.62		1.48		1.87	
DIST.PARZIALI TERRENO	2.12	0.70	1.58		10.23	1.28	0.86		8.17	1.39	0.78	1.42	2.44		10.16		10.61		9.44
QUOTE PROGETTO						3.13	3.24		3.37	3.50	3.52	3.50	3.48	3.50		3.63	3.76	3.87	
DIST.PARZIALI PROGETTO						3.00	3.75		3.75	0.70	0.80	0.80	0.70	3.75	3.75	3.00			

SEZIONE N. : 494
 QT. PROGETTO : 3.50
 DIST.PROG. : 7+960.00
 DIST.PREC. : 20.00
 DIST.SUCC. : 20.00

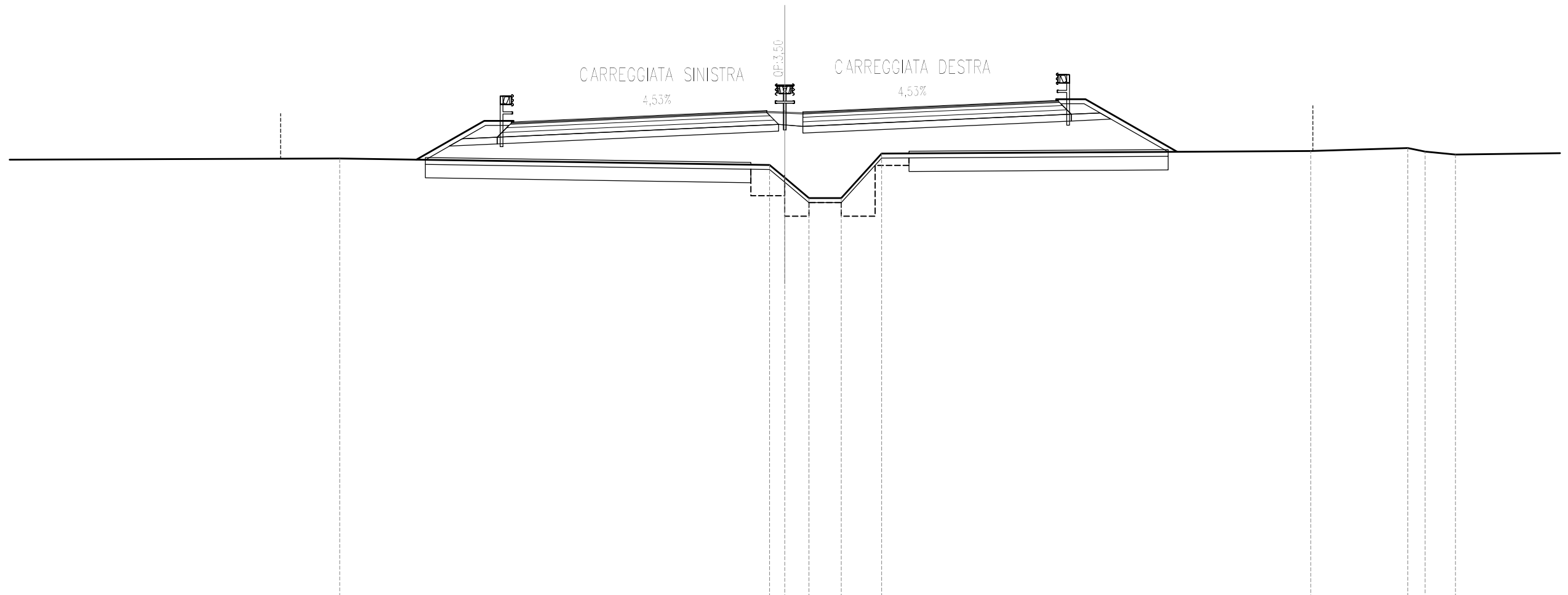


SCALA 1:200

QT.RIF. -18.000

QUOTE TERRENO	1.50					1.11	0.29	-0.34	-0.34	1.62	1.60			1.95	1.85	1.69		1.55
DIST.PARZIALI TERRENO		32.87				1.03	0.80	1.32	2.19	2.80			19.06	0.79	1.20	5.30		
QUOTE PROGETTO			3.08	3.20	3.35	3.50	3.53	3.50	3.47	3.50	3.65	3.80	3.92					
DIST.PARZIALI PROGETTO			3.00	3.75	3.75	0.70	0.80	0.80	0.70	3.75	3.75	3.00						

SEZIONE N. : 495
 QT. PROGETTO : 3.50
 DIST.PROG. : 7+980.00
 DIST.PREC. : 20.00
 DIST.SUCC. : 20.73

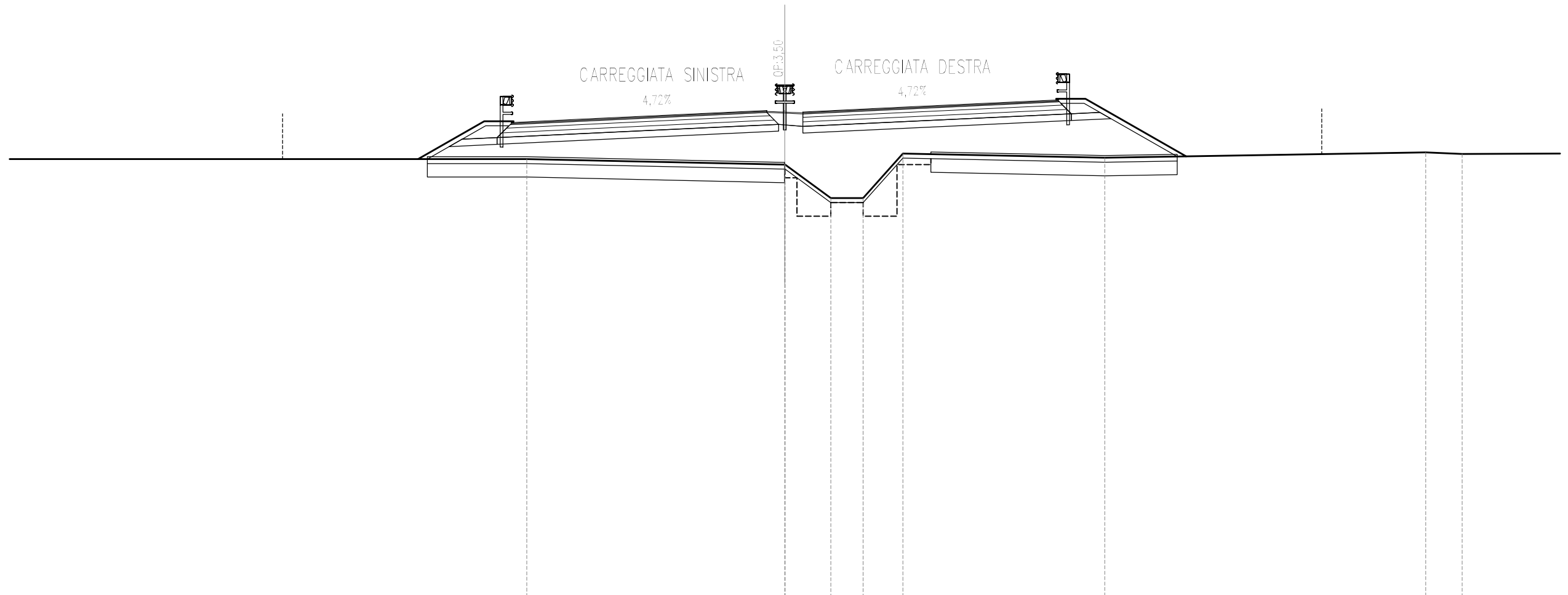


SCALA 1:200

QT.RIF. -18.000

QUOTE TERRENO	1.41						1.12	0.56	-0.34	-0.34	1.62			1.74	1.87	1.71	1.58		
DIST.PARZIALI TERRENO		19.02					0.67	1.07	1.42	1.79		18.98					4.30	0.76	1.35
QUOTE PROGETTO		3.02	3.16	3.33	3.50	3.53	3.50	3.47	3.50		3.67	3.84	3.98						
DIST.PARZIALI PROGETTO		3.00	3.75	3.75	0.70	0.80	0.80	0.70		3.75	3.75	3.00							

SEZIONE N. : 496
 QT. PROGETTO : 3.50
 DIST.PROG. : 8+000.73
 DIST.PREC. : 20.73
 DIST.SUCC. : 19.27

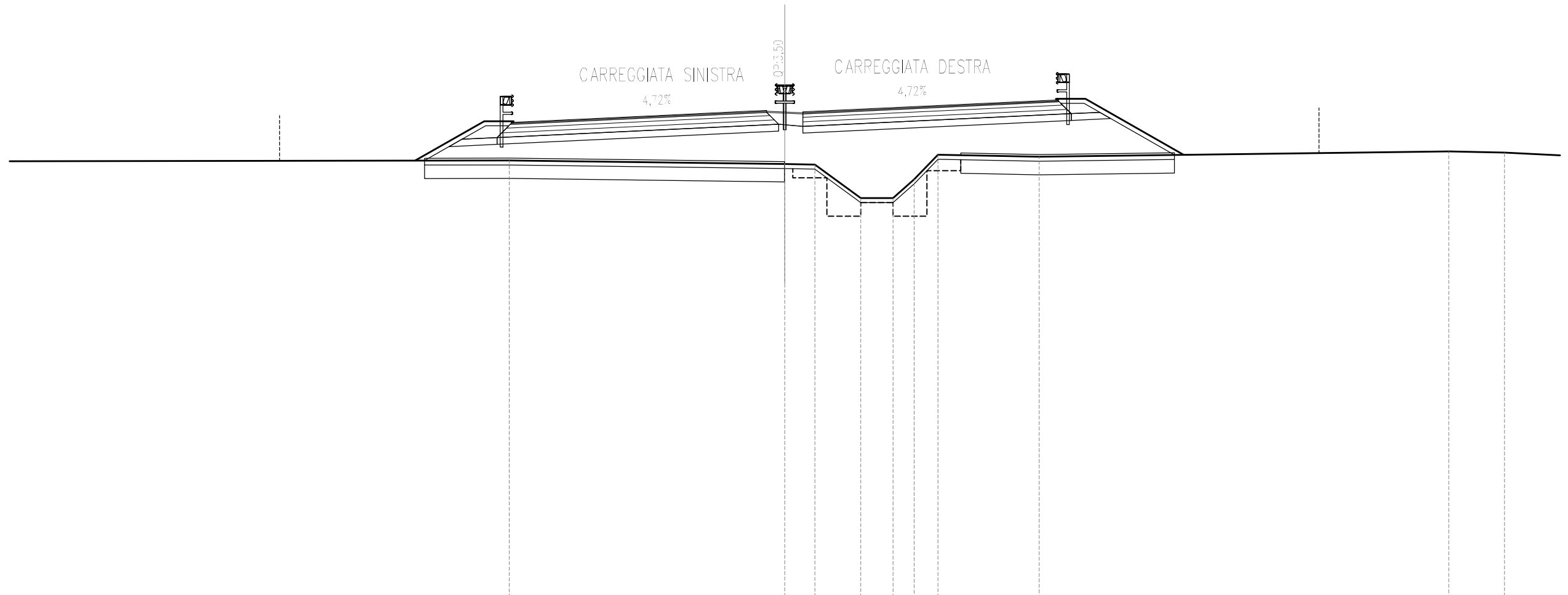


SCALA 1:200

Q.T.RIF. -18.000

QUOTE TERRENO		1.38		1.14	-0.34	-0.34	1.62		1.44	1.68	1.61	
DIST.PARZIALI TERRENO	38.58		11.42	2.02	1.43	1.76	8.93	14.20		1.62	6.57	
QUOTE PROGETTO		3.01	3.15	3.32	3.50	3.53	3.50	3.47	3.50	3.68	3.85	4.00
DIST.PARZIALI PROGETTO		3.00	3.75	3.75	0.70	0.80	0.80	0.70	3.75	3.75	3.00	

SEZIONE N. : 497
 QT. PROGETTO : 3.50
 DIST.PROG. : 8+020.00
 DIST.PREC. : 19.27
 DIST.SUCC. : 20.00

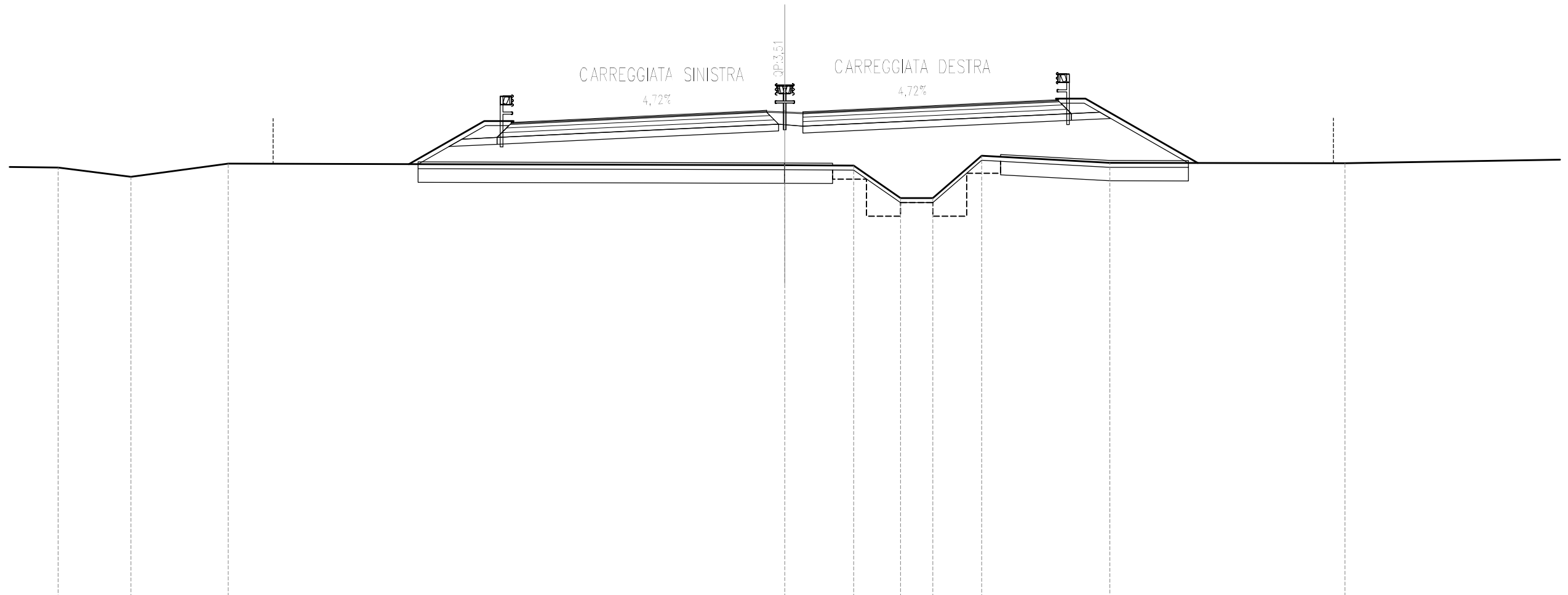


SCALA 1:200

Q.T.RIF. -18.000

QUOTE TERRENO		1.32				1.17	1.14	-0.34	-0.34	0.49	1.57		1.48			1.73	1.67
DIST.PARZIALI TERRENO	37.81			12.19		1.33	2.03	1.43	0.94	1.06	4.48			18.12		2.47	
QUOTE PROGETTO		3.01	3.15	3.33		3.50	3.54	3.50	3.47	3.50		3.68	3.86	4.00			
DIST.PARZIALI PROGETTO		3.00	3.75	3.75		0.70	0.80	0.80	0.70		3.75	3.75	3.00				

SEZIONE N. : 498
 QT. PROGETTO : 3.51
 DIST.PROG. : 8+040.00
 DIST.PREC. : 20.00
 DIST.SUCC. : 20.00

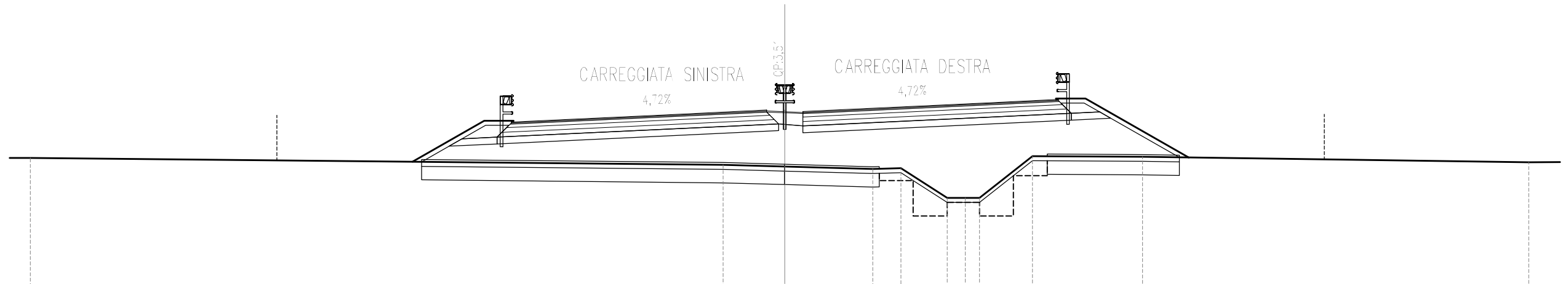


SCALA 1:200

Q.T.RIF. -18.000

QUOTE TERRENO	1.01	0.60	1.18					1.11	1.09	-0.34	-0.34	1.53	1.22		1.20
DIST.PARZIALI TERRENO	3.22	4.31		24.63				3.04	2.07	1.43	2.16	5.67	10.41		15.63
QUOTE PROGETTO					3.01	3.15	3.33	3.51	3.54	3.51	3.47	3.51	3.68	3.86	4.00
DIST.PARZIALI PROGETTO					3.00	3.75	3.75	0.70	0.80	0.80	0.70	3.75	3.75	3.00	

SEZIONE N. : 499
 QT. PROGETTO : 3.51
 DIST.PROG. : 8+060.00
 DIST.PREC. : 20.00
 DIST.SUCC. : 20.00

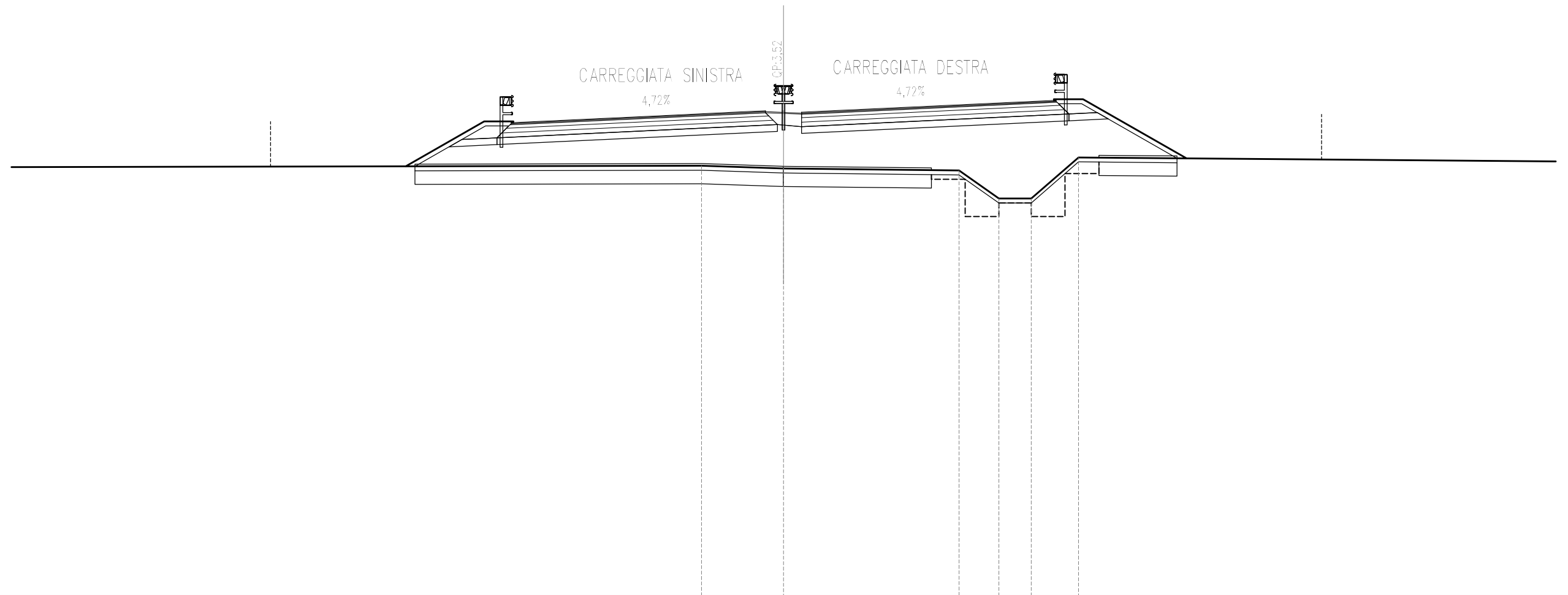


SCALA 1:200

Q.T.RIF. -18.000

QUOTE TERRENO	1.43					1.12	1.04	0.94	0.97	-0.34	-0.34	-0.34	1.51	1.47	1.24
DIST.PARZIALI TERRENO		30.66				2.73	3.89	1.25	2.04	0.81	0.82	2.34	4.87		17.09
QUOTE PROGETTO			3.02	3.16	3.34	3.51	3.55	3.51	3.48	3.51		3.69	3.87	4.01	
DIST.PARZIALI PROGETTO			3.00	3.75	3.75	0.70	0.80	0.80	0.70	3.75	3.75	3.00			

SEZIONE N. : 500
 QT. PROGETTO : 3.52
 DIST.PROG. : 8+080.00
 DIST.PREC. : 20.00
 DIST.SUCC. : 20.00

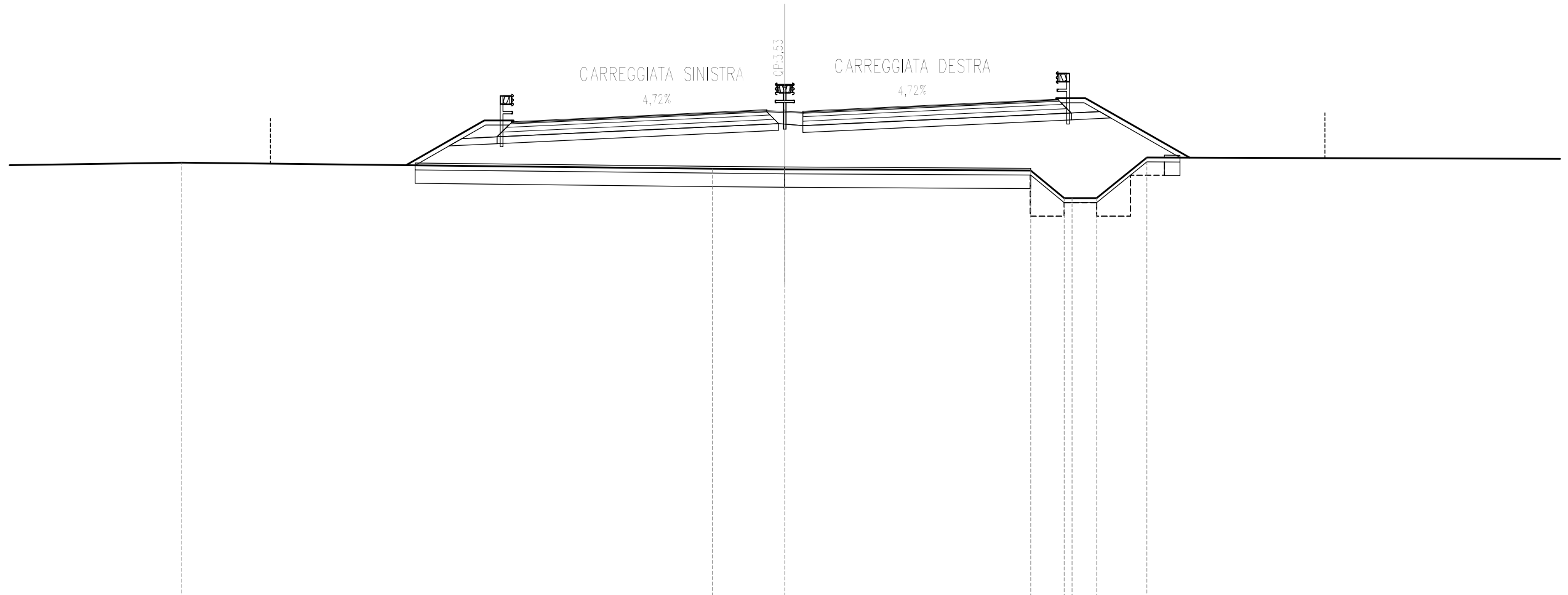


SCALA 1:200

Q.T.RIF. -18.000

QUOTE TERRENO				1.11	0.99		0.90	-0.34	-0.34	1.48		
DIST.PARZIALI TERRENO	46.35				3.65	7.80	1.77	1.44	2.10		26.97	
QUOTE PROGETTO		3.03	3.17	3.34	3.52	3.55	3.52	3.49	3.52	3.70	3.88	4.02
DIST.PARZIALI PROGETTO		3.00	3.75	3.75	0.70	0.80	0.80	0.70	3.75	3.75	3.00	

SEZIONE N. : 501
 QT. PROGETTO : 3.53
 DIST.PROG. : 8+100.00
 DIST.PREC. : 20.00
 DIST.SUCC. : 20.00

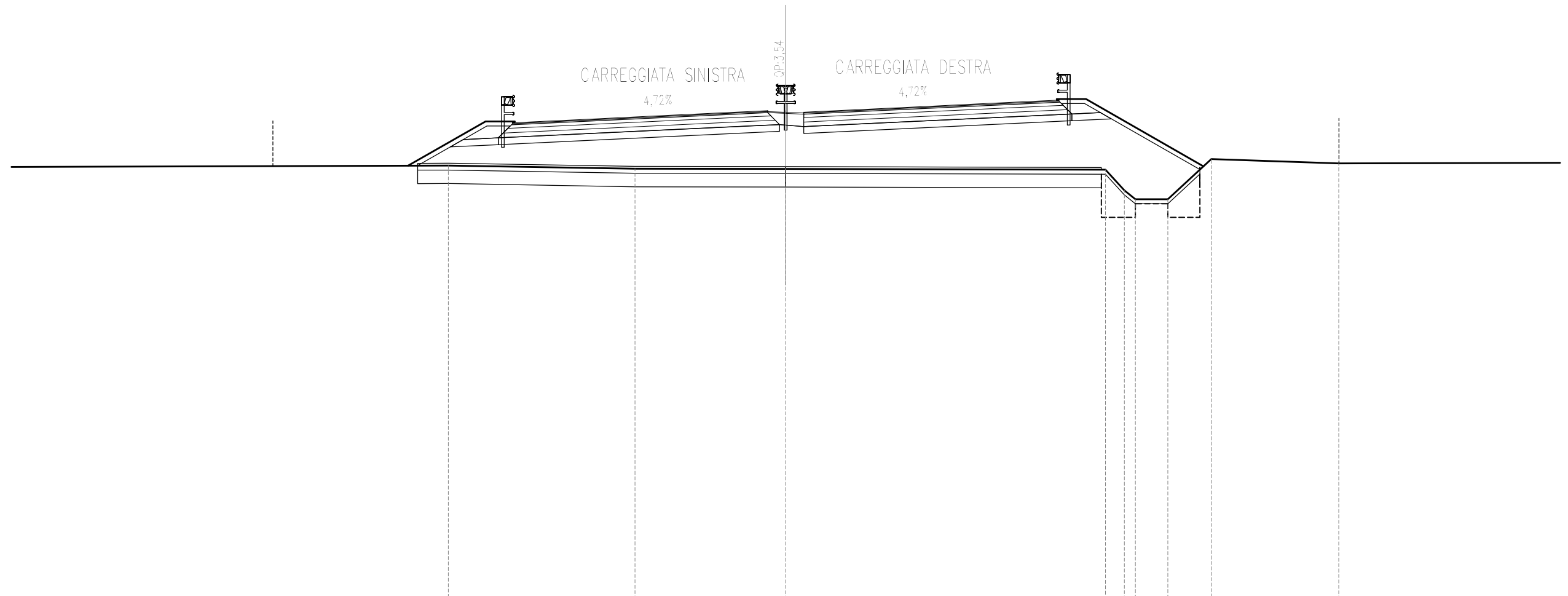


SCALA 1:200

Q.T.RIF. -18.000

QUOTE TERRENO	1.22				0.96	0.93				0.87	-0.34	-0.34	-0.34	1.45	
DIST.PARZIALI TERRENO		23.47				3.21		10.88		1.48	1.09	2.23			33.98
QUOTE PROGETTO			3.04	3.18	3.35	3.53	3.56	3.53	3.50	3.53			4.03		
DIST.PARZIALI PROGETTO			3.00	3.75	3.75	0.70	0.80	0.80	0.70	3.75	3.75	3.00			

SEZIONE N. : 502
 QT. PROGETTO : 3.54
 DIST.PROG. : 8+120.00
 DIST.PREC. : 20.00
 DIST.SUCC. : 20.00

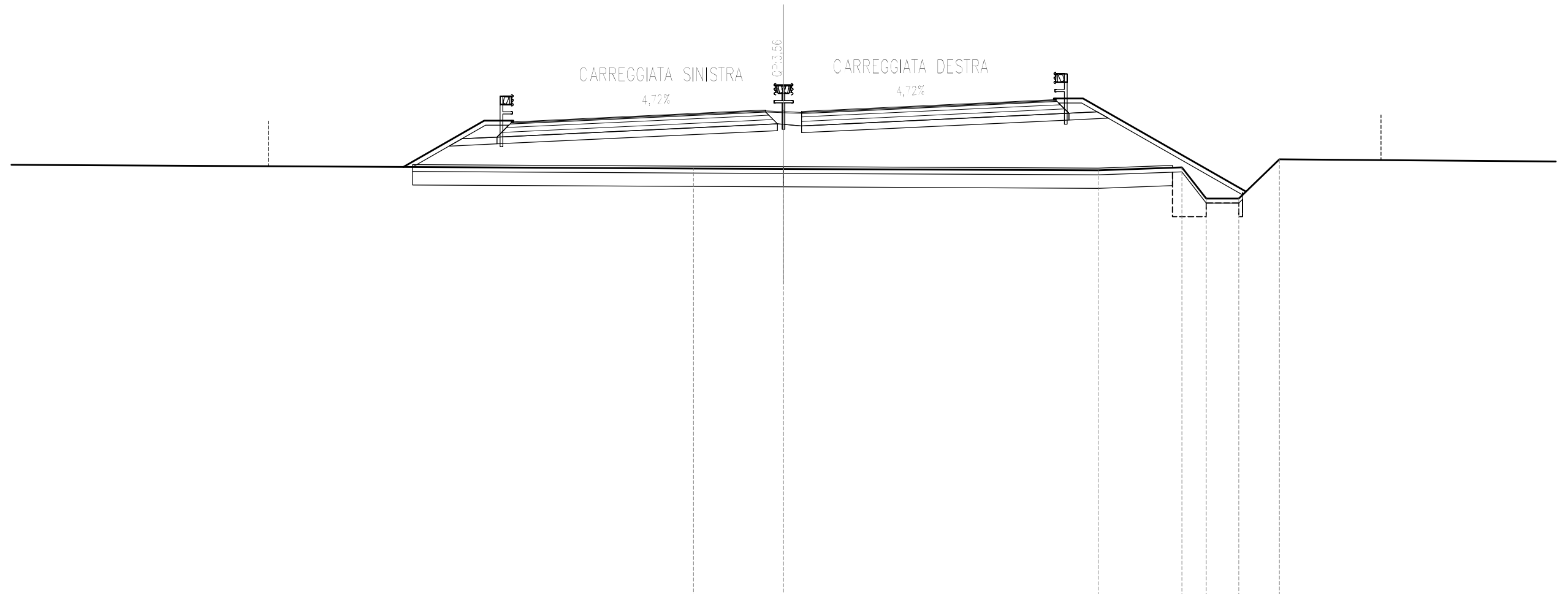


SCALA 1:200

QT.RIF. -18.000

QUOTE TERRENO		1.15		1.01		1.00				0.96	0.05	-0.34	-0.34	1.43		1.24
DIST.PARZIALI TERRENO	35.05		8.27		6.68		14.17			0.83	0.19	1.44	1.92		5.65	
QUOTE PROGETTO			3.05	3.19	3.37	3.54	3.58	3.54	3.51	3.54						
DIST.PARZIALI PROGETTO			3.00	3.75	3.75	0.70	0.80	0.80	0.70	3.75	3.75	3.00				

SEZIONE N. : 503
 QT. PROGETTO : 3.56
 DIST.PROG. : 8+140.00
 DIST.PREC. : 20.00
 DIST.SUCC. : 20.00

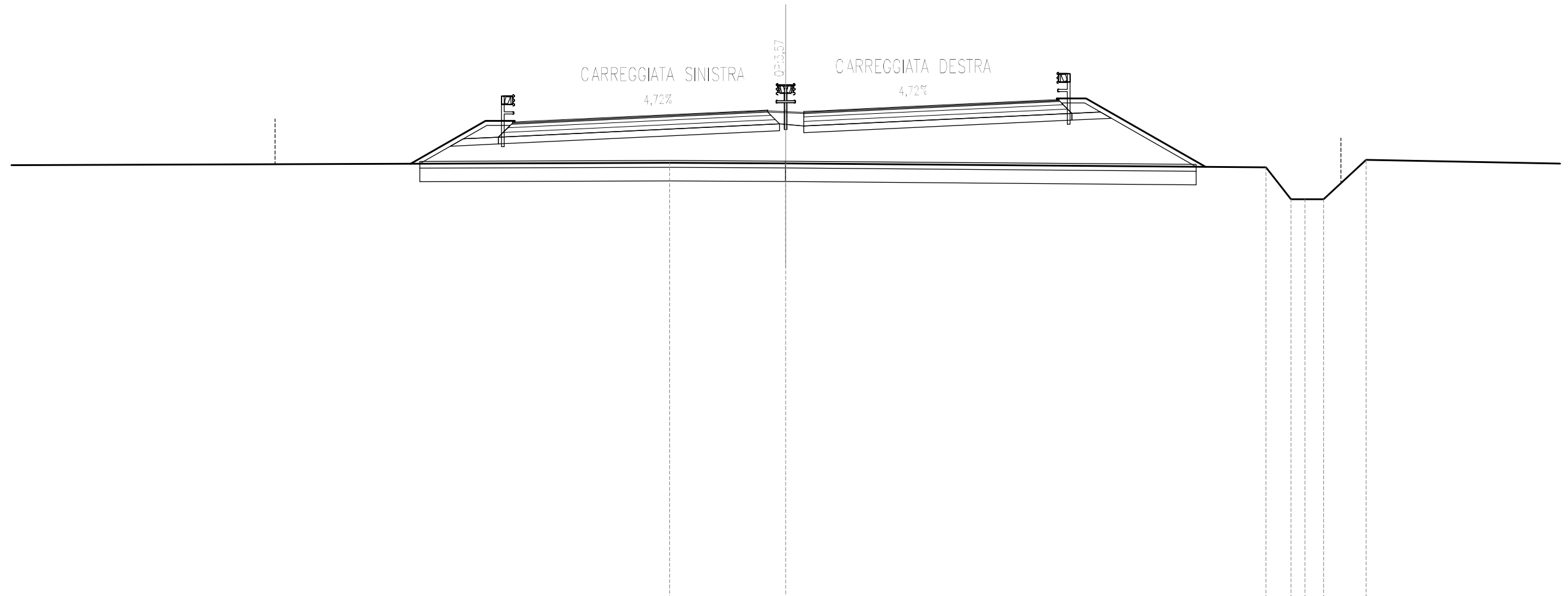


SCALA 1:200

Q.T.RIF. -18.000

QUOTE TERRENO				0.99	0.98			0.91	1.04	-0.34	-0.34	1.40	
DIST.PARZIALI TERRENO	46.00			4.00		13.97		3.72	1.08	1.44	1.80		19.90
QUOTE PROGETTO		3.06	3.20	3.38	3.56	3.59	3.56	3.52	3.56				
DIST.PARZIALI PROGETTO		3.00	3.75	3.75	0.70	0.80	0.80	0.70	3.75	3.75	3.00		

SEZIONE N. : 504
 QT. PROGETTO : 3.57
 DIST.PROG. : 8+160.00
 DIST.PREC. : 20.00
 DIST.SUCC. : 20.00

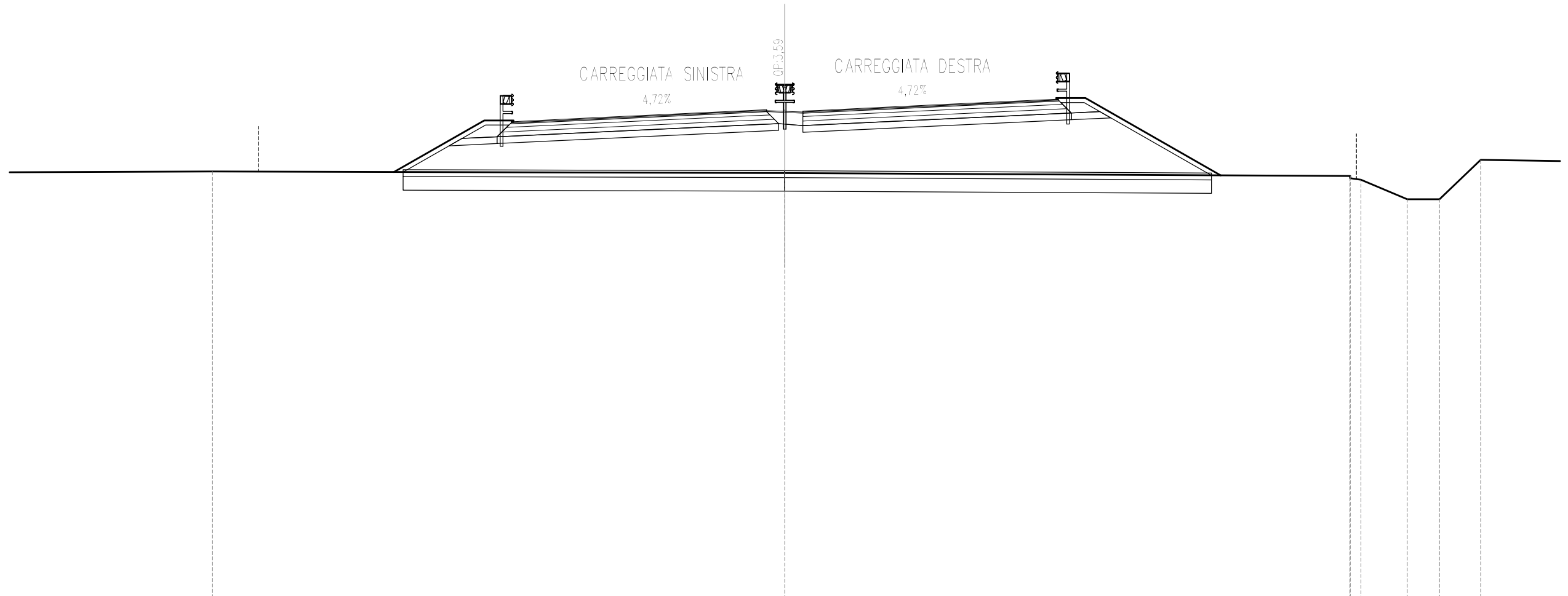


SCALA 1:200

Q.T.RIF. -18.000

QUOTE TERRENO				1.27		1.24					1.07	-0.34	-0.34	-0.34	1.40	
DIST.PARZIALI TERRENO	44.85				5.15			21.27			1.11	0.82	0.83	1.88		11.82
QUOTE PROGETTO		3.08	3.22	3.39		3.57	3.60	3.57	3.54	3.57	3.75	3.93	4.07			
DIST.PARZIALI PROGETTO		3.00	3.75	3.75	0.70	0.80	0.80	0.70	3.75	3.75	3.00					

SEZIONE N. : 505
 QT. PROGETTO : 3.59
 DIST.PROG. : 8+180.00
 DIST.PREC. : 20.00
 DIST.SUCC. : 20.00

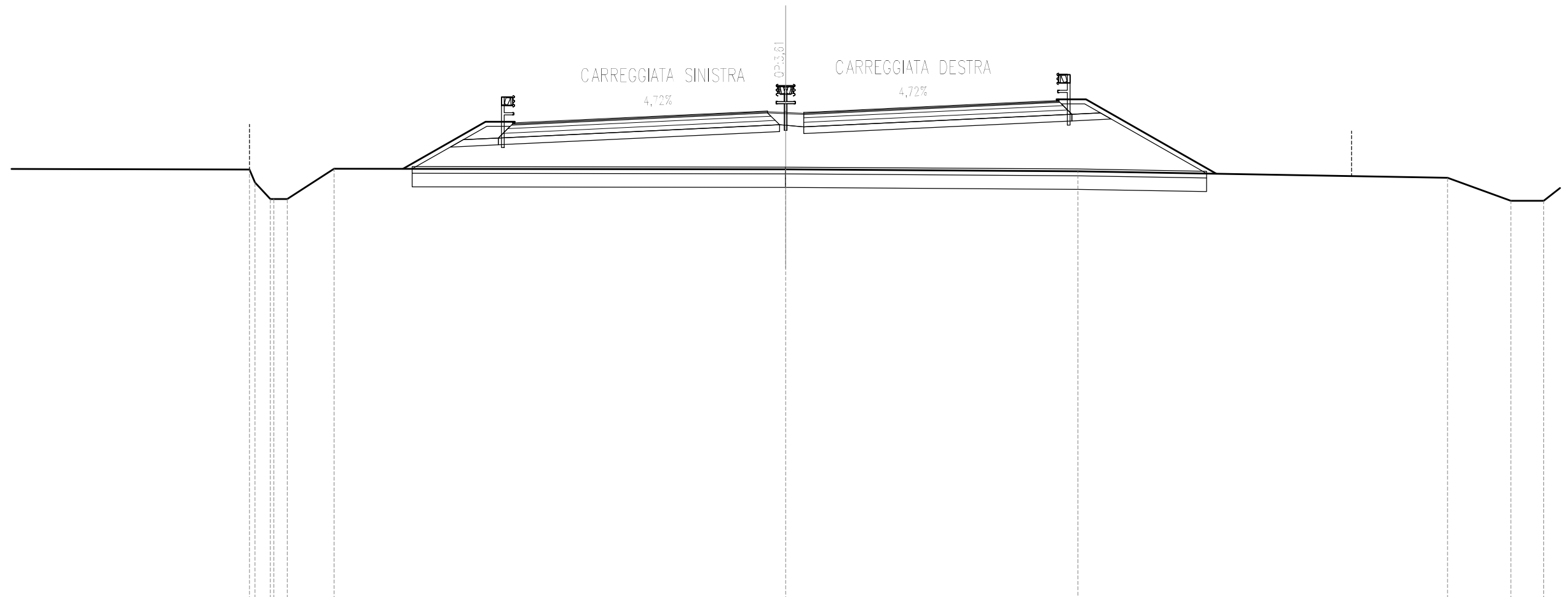


SCALA 1:200

QT.RIF. -18.000

QUOTE TERRENO	0.88					0.82						0.59	0.58	0.52	-0.34	-0.34	1.40
DIST.PARZIALI TERRENO		25.33						25.00					2.05	1.43	1.82		
QUOTE PROGETTO		3.09	3.23	3.41	3.59	3.62	3.59	3.56	3.59	3.77	3.94	4.08					
DIST.PARZIALI PROGETTO		3.00	3.75	3.75	0.70	0.80	0.80	0.70	3.75	3.75	3.00						

SEZIONE N. : 506
 QT. PROGETTO : 3.61
 DIST.PROG. : 8+200.00
 DIST.PREC. : 20.00
 DIST.SUCC. : 20.00

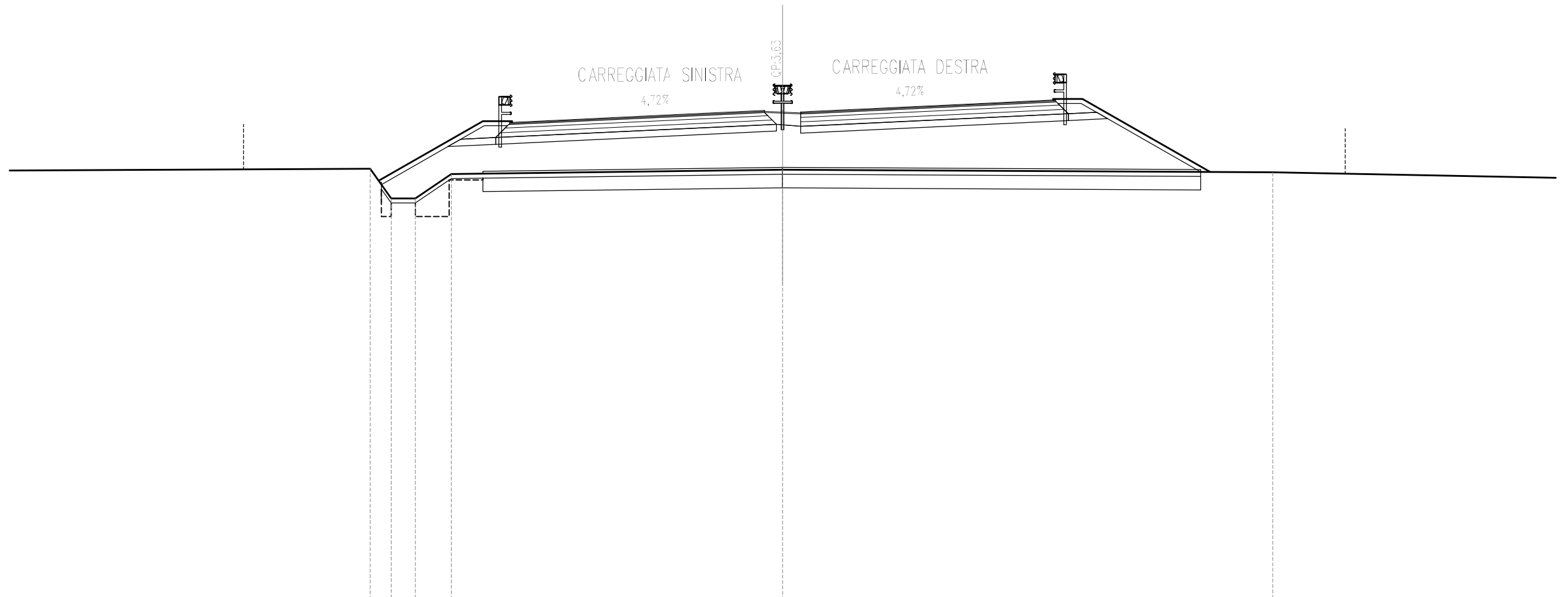


SCALA 1:200

QT.RIF. -18.000

QUOTE TERRENO		1.04	0.47	-0.27	-0.27	1.08		1.05		0.96		0.68	-0.34	-0.34			
DIST.PARZIALI TERRENO	17.98	0.68	0.59	2.08		20.01		12.95		16.37		2.80	1.46	2.24			
QUOTE PROGETTO							3.11	3.25	3.43	3.61	3.64	3.61	3.57	3.61	3.78	3.96	4.10
DIST.PARZIALI PROGETTO							3.00	3.75	3.75	0.70	0.80	0.80	0.70	3.75	3.75	3.00	

SEZIONE N. : 507
 QT. PROGETTO : 3.63
 DIST.PROG. : 8+220.00
 DIST.PREC. : 20.00
 DIST.SUCC. : 20.00

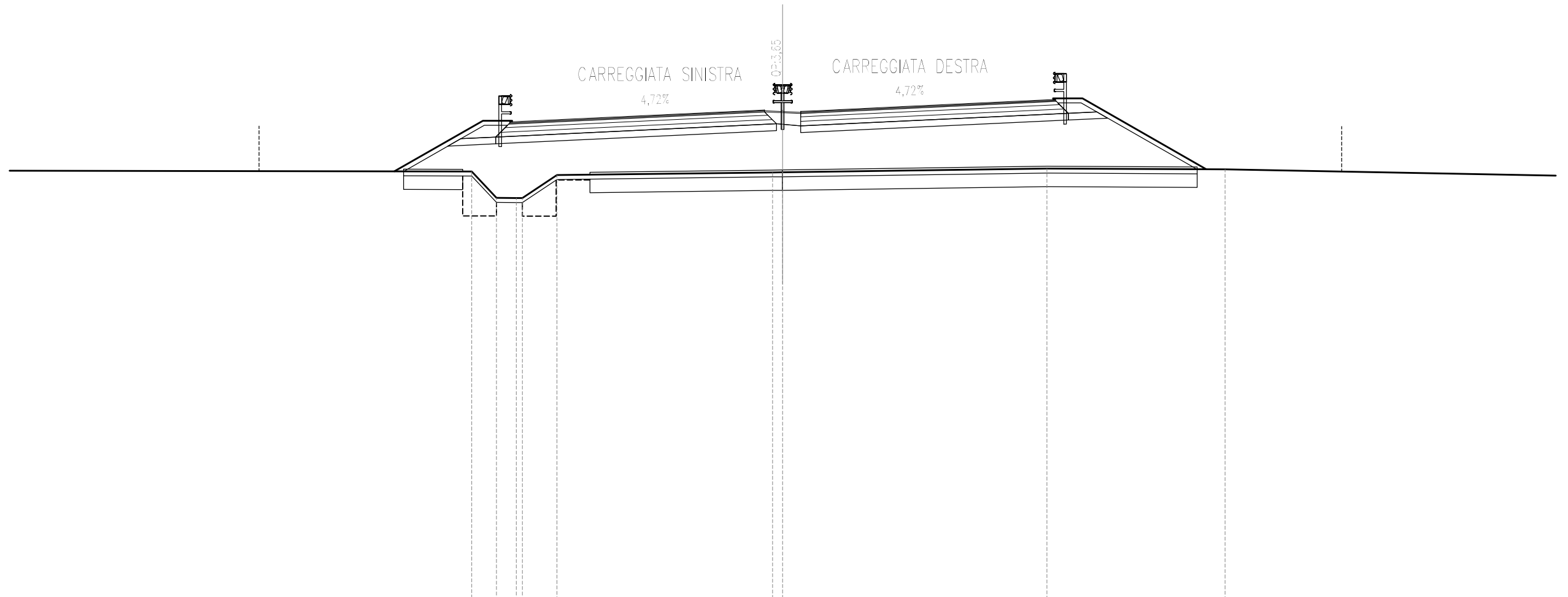


SCALA 1:200

Q.T.RIF. -18.000

QUOTE TERRENO		1.07	-0.24	-0.24	0.84		1.03		0.92							
DIST.PARZIALI TERRENO	18.61	0.93	1.08	1.59		14.70		21.75		12.57						
QUOTE PROGETTO						3.13	3.27	3.45	3.63	3.66	3.63	3.59	3.63	3.80	3.98	4.12
DIST.PARZIALI PROGETTO						3.00	3.75	3.75	0.70	0.80	0.80	0.70	3.75	3.75	3.00	

SEZIONE N. : 508
 QT. PROGETTO : 3.65
 DIST.PROG. : 8+240.00
 DIST.PREC. : 20.00
 DIST.SUCC. : 20.00

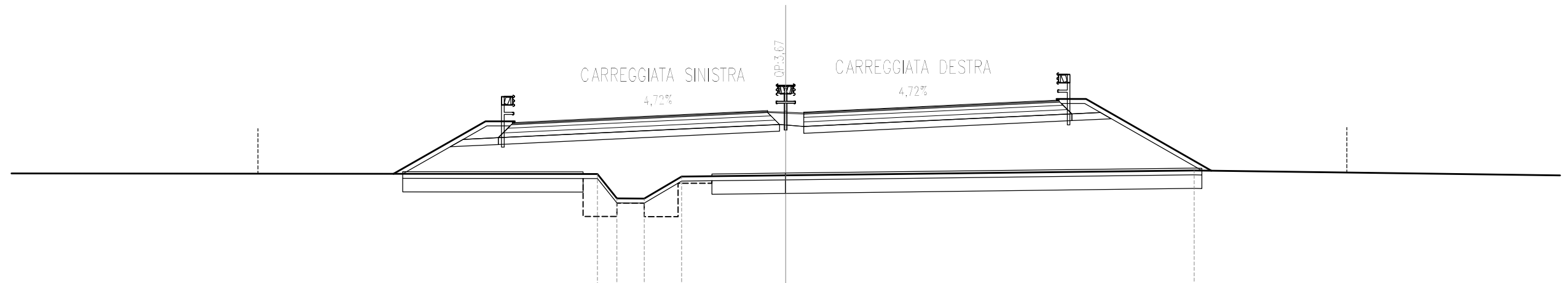


SCALA 1:200

Q.T.RIF. -18.000

QUOTE TERRENO		0.95	-0.22	-0.22	-0.22	0.80		0.91	0.92		1.09		1.05	
DIST.PARZIALI TERRENO	36.20	1.10	0.88	1.53		9.57				11.73		7.90		20.09
QUOTE PROGETTO			3.15		3.30		3.47		3.65	3.68	3.65	3.62	3.65	
DIST.PARZIALI PROGETTO				3.00		3.75		3.75	0.70	0.80	0.80	0.70	3.75	3.75
												3.00		

SEZIONE N. : 509
 QT. PROGETTO : 3.67
 DIST.PROG. : 8+260.00
 DIST.PREC. : 20.00
 DIST.SUCC. : 20.00

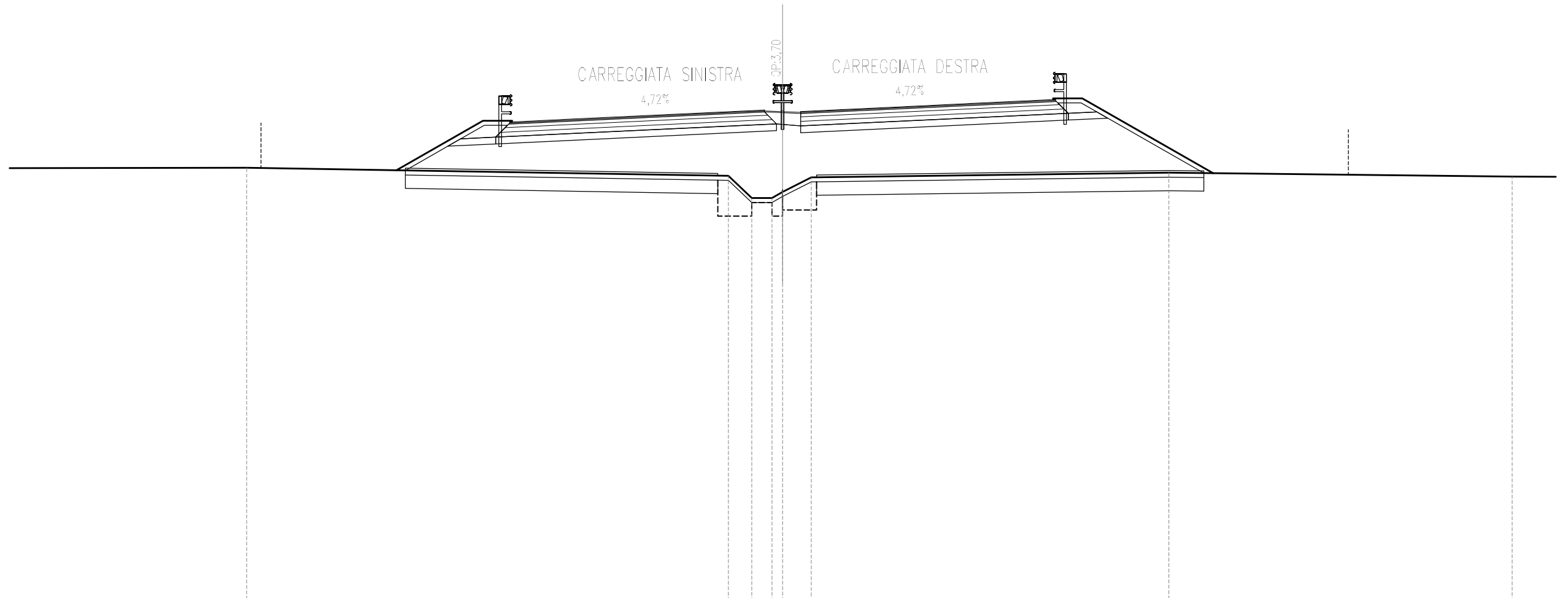


SCALA 1:200

Q.T.RIF. -18.000

QUOTE TERRENO			0.89	-0.19	-0.20	0.78		0.83			1.05			
DIST.PARZIALI TERRENO	38.65		0.86	1.21	1.65		4.61		18.10			27.43		
QUOTE PROGETTO		3.18	3.32		3.50		3.67	3.71	3.67	3.64	3.67	3.85	4.03	4.17
DIST.PARZIALI PROGETTO			3.00	3.75	3.75		0.70	0.80	0.80	0.70	3.75	3.75	3.00	

SEZIONE N. : 510
 QT. PROGETTO : 3.70
 DIST.PROG. : 8+280.00
 DIST.PREC. : 20.00
 DIST.SUCC. : 20.00

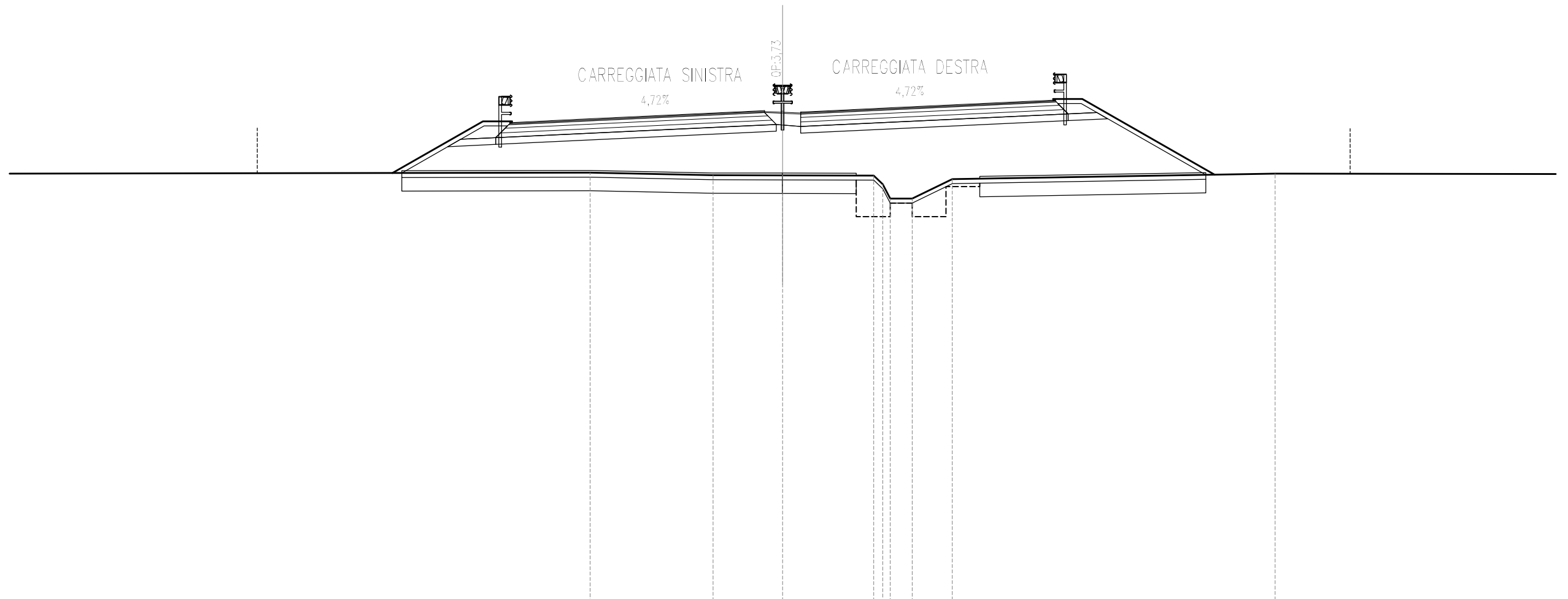


SCALA 1:200

Q.T.RIF. -18.000

QUOTE TERRENO	1.17				0.81	-0.17	-0.17	0.10	0.75		0.95			0.78
DIST.PARZIALI TERRENO		21.38			1.03	0.90	1.27			15.87		15.23		
QUOTE PROGETTO		3.20	3.35	3.52	3.70	3.73	3.70	3.67	3.70	3.88	4.05	4.20		
DIST.PARZIALI PROGETTO		3.00	3.75	3.75	0.70	0.80	0.80	0.70	3.75	3.75	3.00			

SEZIONE N. : 511
 QT. PROGETTO : 3.73
 DIST.PROG. : 8+300.00
 DIST.PREC. : 20.00
 DIST.SUCC. : 20.00

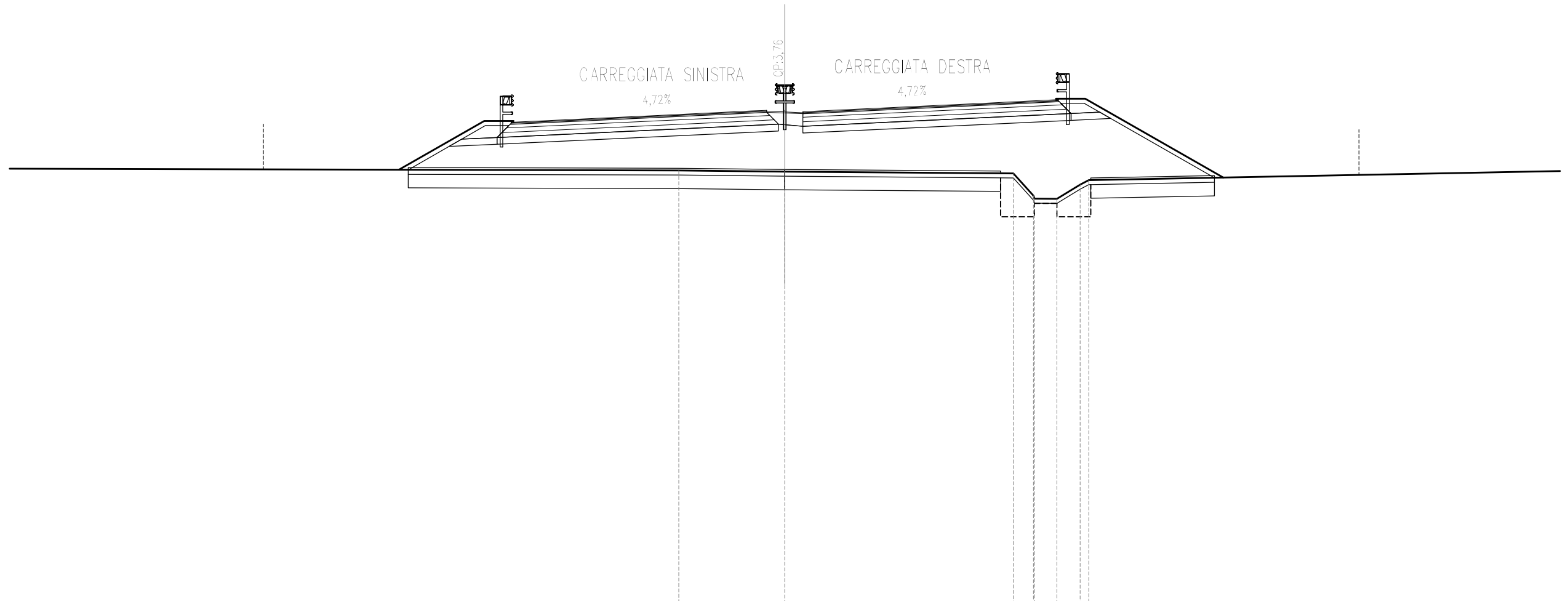


SCALA 1:200

Q.T.RIF. -18.000

QUOTE TERRENO			1.00		0.89	0.89		0.87	0.49	-0.15	0.72		0.96	
DIST.PARZIALI TERRENO	38.89			5.45		3.08	4.04		0.98	1.77		14.33		21.52
QUOTE PROGETTO		3.23	3.37	3.55		3.73	3.76	3.73	3.69	3.73	3.90	4.08		4.22
DIST.PARZIALI PROGETTO		3.00	3.75	3.75		0.70	0.80	0.80	0.70	3.75	3.75	3.00		

SEZIONE N. : 512
 QT. PROGETTO : 3.76
 DIST.PROG. : 8+320.00
 DIST.PREC. : 20.00
 DIST.SUCC. : 20.00

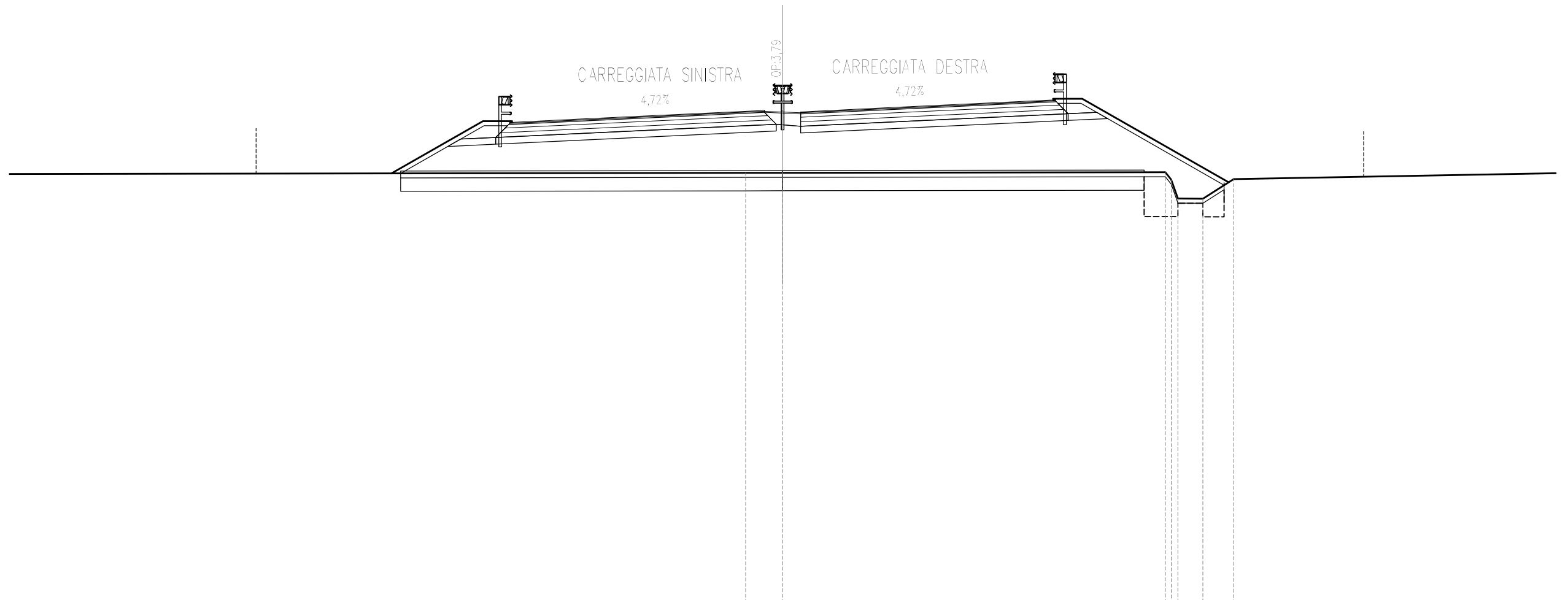


SCALA 1:200

Q.T.RIF. -18.000

QUOTE TERRENO				1.12		1.07			1.00	0.01	-0.12	0.50	0.70	
DIST.PARZIALI TERRENO	40.19				4.69		10.11		0.89	0.99	1.03		27.04	
QUOTE PROGETTO		3.26	3.40	3.58		3.76 3.79 3.76 3.72 3.76		3.93	4.11		4.25			
DIST.PARZIALI PROGETTO		3.00	3.75	3.75		0.70 0.80 0.80 0.70	3.75	3.75	3.00					

SEZIONE N. : 513
 QT. PROGETTO : 3.79
 DIST.PROG. : 8+340.00
 DIST.PREC. : 20.00
 DIST.SUCC. : 20.00

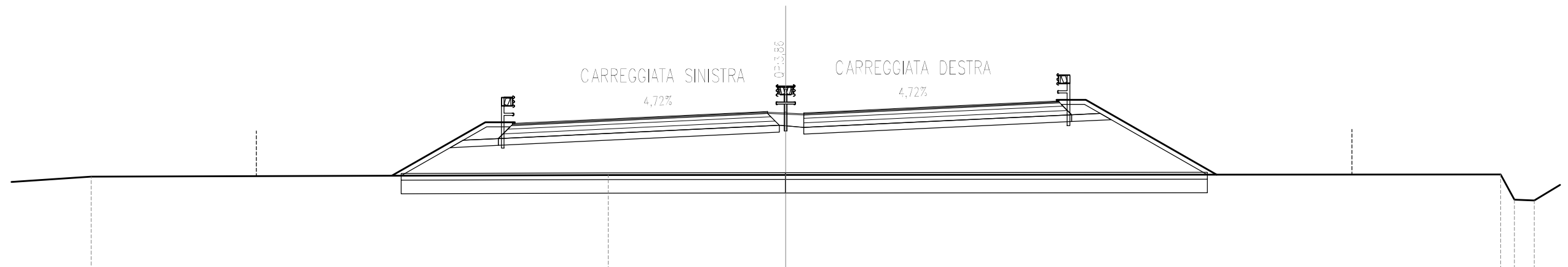


SCALA 1:200

Q.T.RIF. -18.000

QUOTE TERRENO					1.05	1.05			1.07	0.74	-0.10	0.77	
DIST.PARZIALI TERRENO	46.09				1.64		16.98		1.11	1.36		18.28	
QUOTE PROGETTO		3.29	3.43	3.61	3.79	3.82	3.79	3.76	3.79	3.97	4.14	4.28	
DIST.PARZIALI PROGETTO		3.00	3.75	3.75	0.70	0.80	0.80	0.70	3.75	3.75	3.00		

SEZIONE N. : 515
 QT. PROGETTO : 3.86
 DIST.PROG. : 8+380.00
 DIST.PREC. : 20.00
 DIST.SUCC. : 20.00

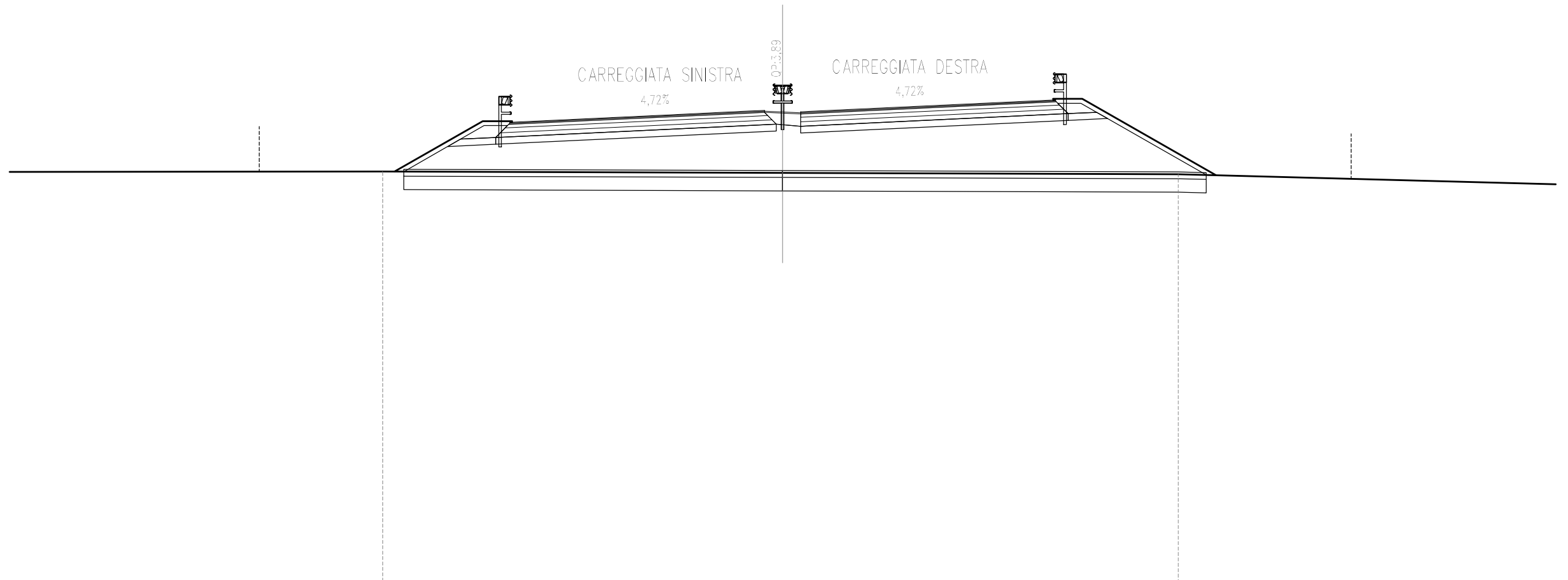


SCALA 1:200

Q.T.RIF. -17.000

QUOTE TERRENO	1.00			1.07				1.08						1.10	-0.02	-0.05
DIST.PARZIALI TERRENO		22.91			7.86					31.67				0.61	0.87	1.44
QUOTE PROGETTO			3.36	3.50	3.68	3.86	3.89	3.86	3.82	3.86	4.03	4.21	4.35			
DIST.PARZIALI PROGETTO			3.00	3.75	3.75	0.70	0.80	0.80	0.70	3.75	3.75	3.00				

SEZIONE N. : 516
 QT. PROGETTO : 3.89
 DIST.PROG. : 8+400.00
 DIST.PREC. : 20.00
 DIST.SUCC. : 20.00

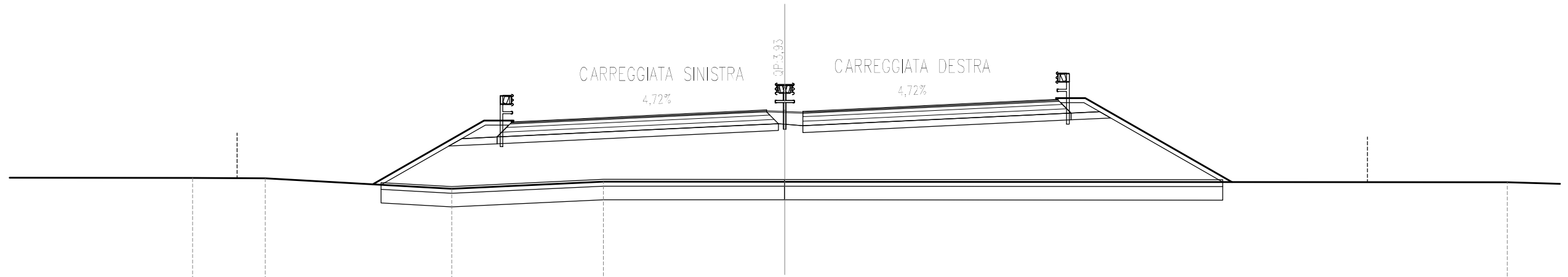


SCALA 1:200

QT.RIF. -17.000

QUOTE TERRENO	1.21					1.15						1.09	
DIST.PARZIALI TERRENO	26.76		17.75				17.56					18.30	
QUOTE PROGETTO		3.40	3.54	3.72	3.89	3.93	3.89	3.86	3.89	4.07	4.25	4.39	
DIST.PARZIALI PROGETTO		3.00	3.75	3.75	0.70	0.80	0.80	0.70	3.75	3.75	3.00		

SEZIONE N. : 517
 QT. PROGETTO : 3.93
 DIST.PROG. : 8+420.00
 DIST.PREC. : 20.00
 DIST.SUCC. : 20.00

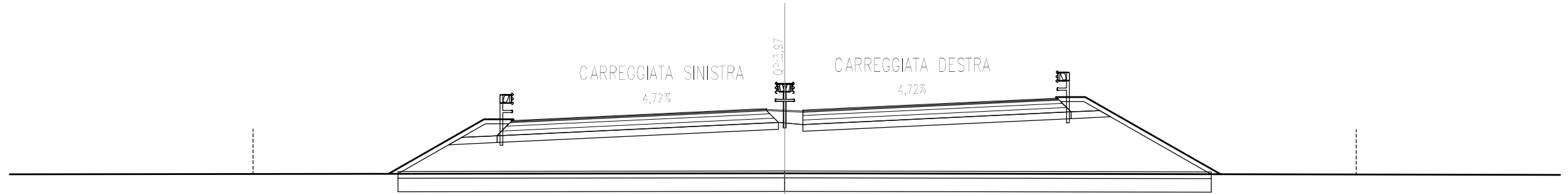


SCALA 1:200

QT.RIF. -17.000

QUOTE TERRENO	0.95	0.94		0.47	0.79		0.78						0.76
DIST.PARZIALI TERRENO	3.22		8.25	6.71		8.03						31.97	4.65
QUOTE PROGETTO				3.44	3.58	3.76	3.93 3.96 3.93 3.90 3.93		4.11	4.29	4.43		
DIST.PARZIALI PROGETTO				3.00	3.75	3.75	0.70 0.80 0.80 0.70	3.75	3.75	3.00			

SEZIONE N. : 518
 QT. PROGETTO : 3.97
 DIST.PROG. : 8+440.00
 DIST.PREC. : 20.00
 DIST.SUCC. : 20.00

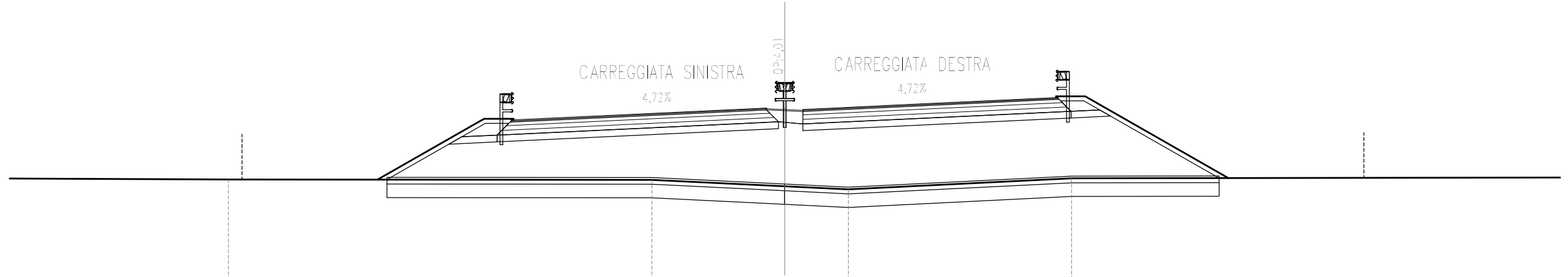


SCALA 1:200

Q.T.RIF. -17.000

QUOTE TERRENO	1.14											
DIST.PARZIALI TERRENO	50.00					41.20						
QUOTE PROGETTO		3.48	3.62	3.80	3.97	4.01	3.97	3.94	3.97	4.15	4.33	4.47
DIST.PARZIALI PROGETTO		3.00	3.75	3.75	0.70	0.80	0.80	0.70	3.75	3.75	3.00	

SEZIONE N. : 519
 QT. PROGETTO : 4.01
 DIST.PROG. : 8+460.00
 DIST.PREC. : 20.00
 DIST.SUCC. : 20.00

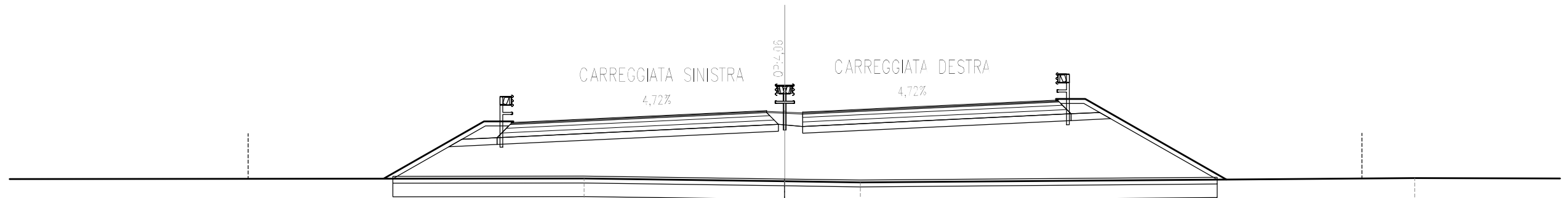


SCALA 1:200

Q.T.RIF. -17.000

QUOTE TERRENO	0.88			0.87	0.58	0.45		0.93	
DIST.PARZIALI TERRENO		18.73		5.89	2.81		9.88		29.36
QUOTE PROGETTO		3.52	3.66	3.84	4.01 4.05 4.01 4.01 3.98 4.01	4.19	4.37	4.51	
DIST.PARZIALI PROGETTO		3.00	3.75	3.75	0.70 0.81 0.79 0.70	3.75	3.75	3.00	

SEZIONE N. : 520
 Q.T. PROGETTO : 4.06
 DIST.PROG. : 8+480.00
 DIST.PREC. : 20.00
 DIST.SUCC. : 20.00

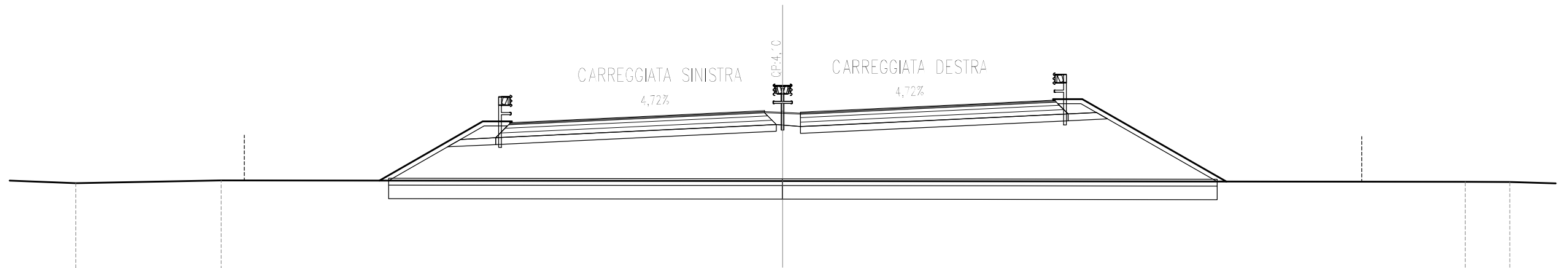


SCALA 1:200

Q.T.RIF. -17.000

QUOTE TERRENO			1.08		0.96	0.91				1.10
DIST.PARZIALI TERRENO	41.11			8.89		3.34		24.53		
QUOTE PROGETTO		3.56	3.70	3.88	4.06 4.09 4.06 4.06 4.03 4.06	4.24	4.41	4.55		
DIST.PARZIALI PROGETTO		3.00	3.75	3.75	0.70 0.80 0.80 0.70	3.75	3.75	3.00		

SEZIONE N. : 521
 QT. PROGETTO : 4.10
 DIST.PROG. : 8+500.00
 DIST.PREC. : 20.00
 DIST.SUCC. : 20.00

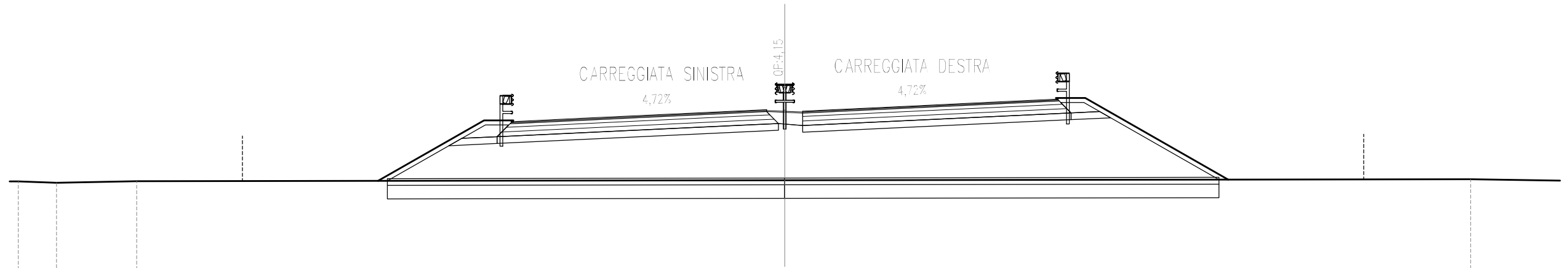


SCALA 1:200

Q.T.RIF. -17.000

QUOTE TERRENO	0.92	1.05											0.98	0.98		
DIST.PARZIALI TERRENO	3.62	6.44	24.92										30.28	1.98		
QUOTE PROGETTO			3.61	3.75	3.93	4.10	4.14	4.10	4.10	4.07	4.10	4.28	4.46	4.60		
DIST.PARZIALI PROGETTO			3.00	3.75	3.75	0.70	0.80	0.80	0.70	3.75	3.75	3.00				

SEZIONE N. : 522
 QT. PROGETTO : 4.15
 DIST.PROG. : 8+520.00
 DIST.PREC. : 20.00
 DIST.SUCC. : 20.00

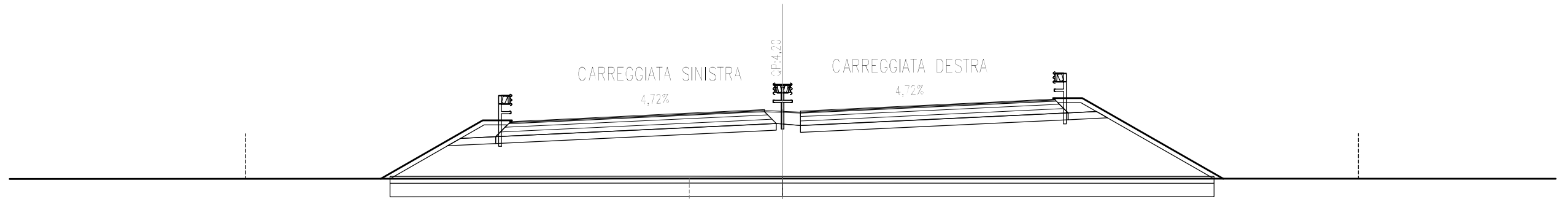


SCALA 1:200

Q.T.RIF. -17.000

QUOTE TERRENO	1.01	0.94	1.01						1.05									1.10
DIST.PARZIALI TERRENO	1.68	3.55		28.68						30.34								6.23
QUOTE PROGETTO						3.66	3.80	3.97	4.15	4.18	4.15	4.15	4.12	4.15		4.33	4.51	4.65
DIST.PARZIALI PROGETTO						3.00	3.75	3.75	0.70	0.80	0.80	0.70	3.75	3.75	3.00			

SEZIONE N. : 523
 QT. PROGETTO : 4.20
 DIST.PROG. : 8+540.00
 DIST.PREC. : 20.00
 DIST.SUCC. : 20.00

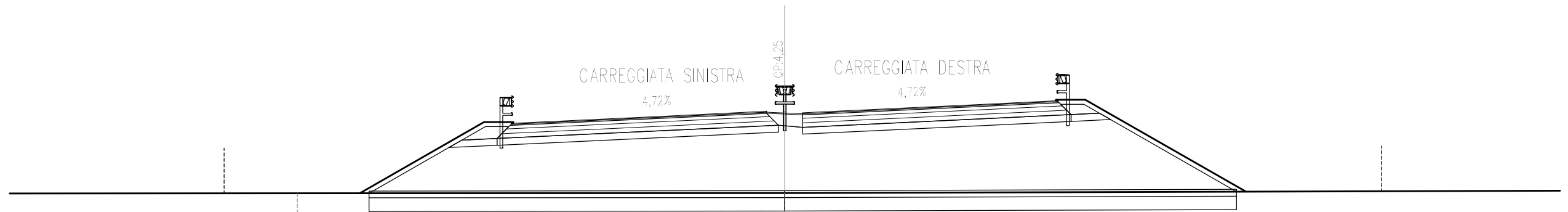


SCALA 1:200

Q.T.RIF. -17.000

QUOTE TERRENO					1.18	1.18							
DIST.PARZIALI TERRENO		39.45				4.14						50.00	
QUOTE PROGETTO			3.71	3.85	4.02	4.20	4.23	4.20	4.17	4.20	4.38	4.55	4.70
DIST.PARZIALI PROGETTO			3.00	3.75	3.75	0.70	0.80	0.80	0.70	3.75	3.75	3.00	

SEZIONE N. : 524
 QT. PROGETTO : 4.25
 DIST.PROG. : 8+560.00
 DIST.PREC. : 20.00
 DIST.SUCC. : 20.00

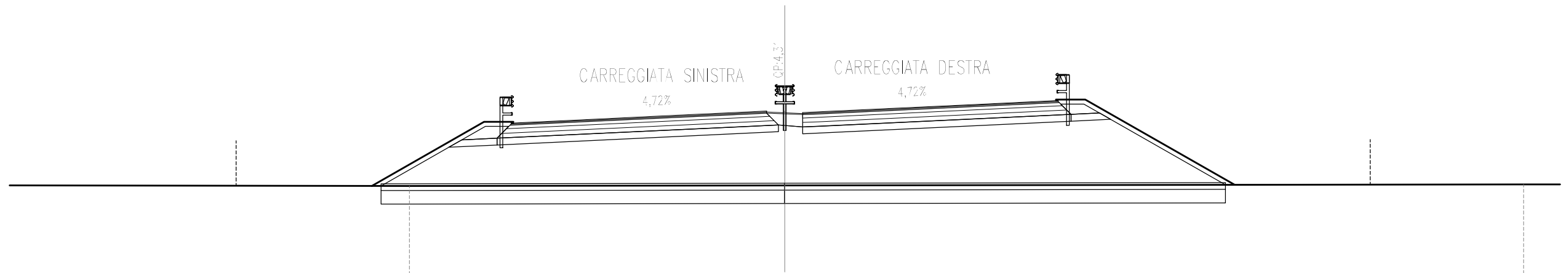


SCALA 1:200

Q.T.RIF. -17.000

QUOTE TERRENO	0.66					0.68							
DIST.PARZIALI TERRENO		21.57							50.00				
QUOTE PROGETTO		3.76	3.90	4.08	4.25	4.29	4.25	4.25	4.22	4.25	4.43	4.61	4.75
DIST.PARZIALI PROGETTO		3.00	3.75	3.75	0.70	0.81	0.79	0.70	3.75	3.75	3.00		

SEZIONE N. : 525
 QT. PROGETTO : 4.31
 DIST.PROG. : 8+580.00
 DIST.PREC. : 20.00
 DIST.SUCC. : 20.00

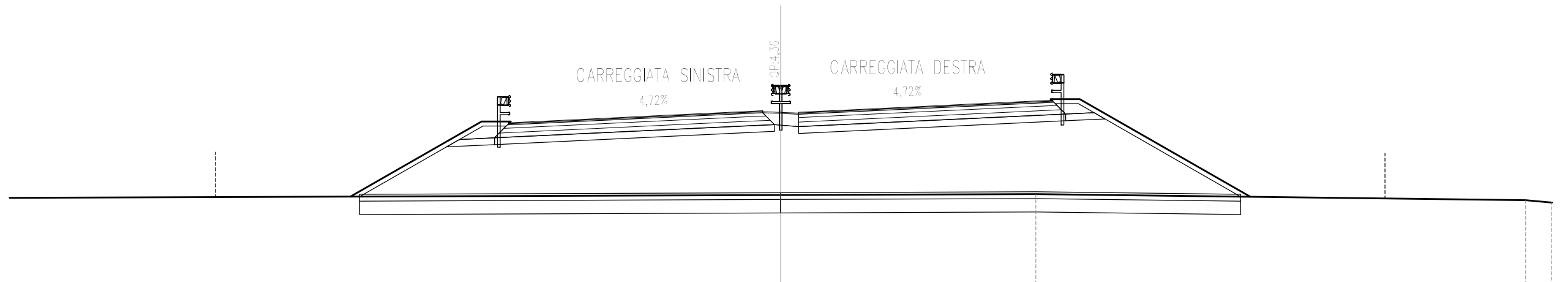


SCALA 1:200

Q.T.RIF. -17.000

QUOTE TERRENO		1.02		1.04		1.09
DIST.PARZIALI TERRENO	33.39		16.61		32.69	
QUOTE PROGETTO		3.81	3.95	4.13	4.31 4.34 4.31 4.30 4.27 4.31	4.48 4.66 4.80
DIST.PARZIALI PROGETTO		3.00	3.75	3.75	0.70 0.81 0.79 0.70	3.75 3.75 3.00

SEZIONE N. : 526
 QT. PROGETTO : 4.36
 DIST.PROG. : 8+600.00
 DIST.PREC. : 20.00
 DIST.SUCC. : 20.00

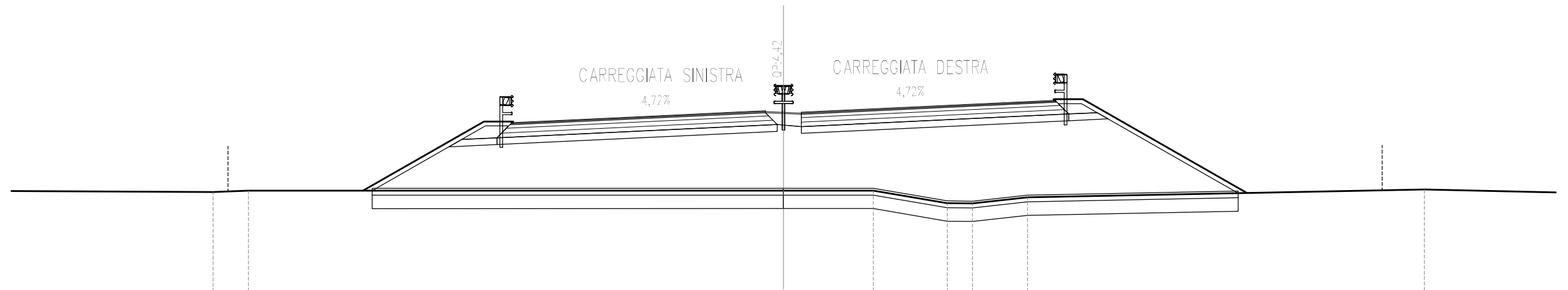


SCALA 1:200

QT.RIF. -17.000

QUOTE TERRENO						0.65		0.69			0.42	
DIST.PARZIALI TERRENO	50.00						11.34		21.78		1.15	
QUOTE PROGETTO		3.86	4.01	4.18	4.36	4.36	4.36	4.36	4.36	4.54	4.71	4.86
DIST.PARZIALI PROGETTO		3.00	3.75	3.75	0.70	0.80	0.80	0.70	3.75	3.75	3.00	

SEZIONE N. : 527
 QT. PROGETTO : 4.42
 DIST.PROG. : 8+620.00
 DIST.PREC. : 20.00
 DIST.SUCC. : 20.00

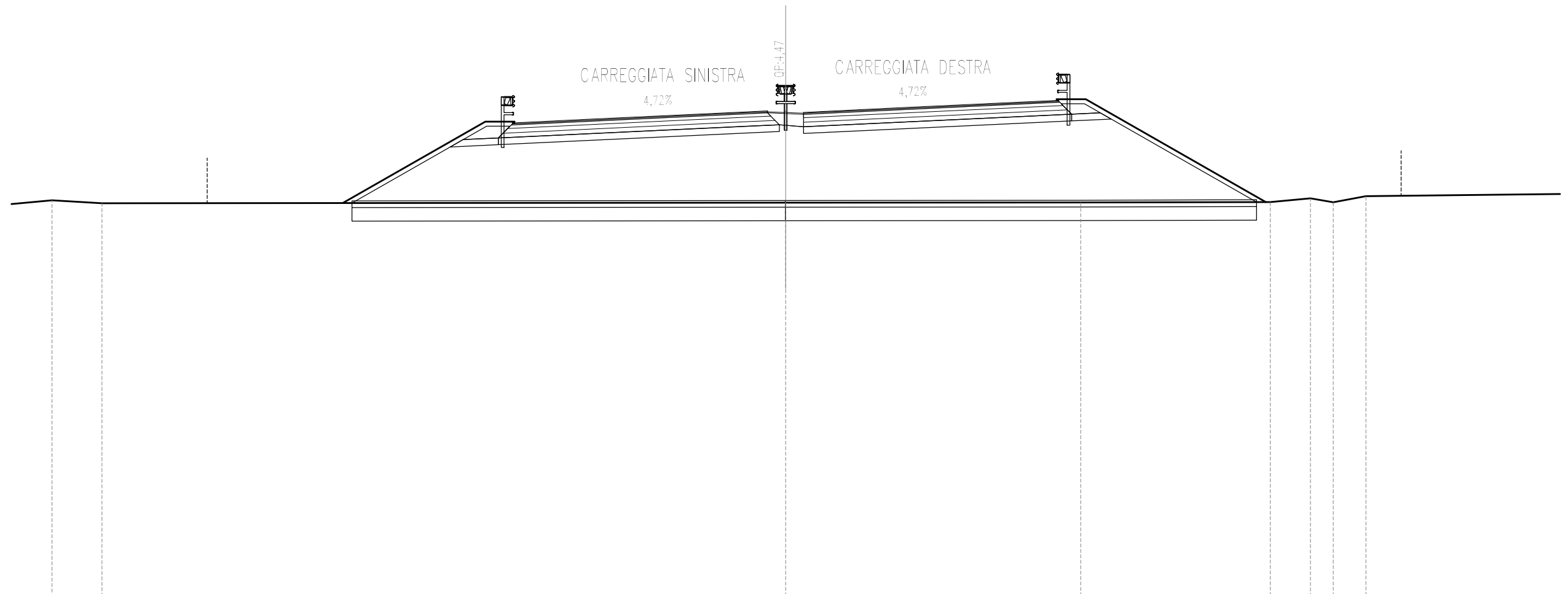


SCALA 1:200

QT.RIF. -17.000

QUOTE TERRENO	0.84	0.90					0.90	0.90	0.34	0.33	0.60		0.95
DIST.PARZIALI TERRENO	1.57		23.77				3.98	3.29	1.12	2.44		17.63	
QUOTE PROGETTO			3.92	4.06	4.24	4.42	4.45	4.42	4.38	4.42	4.59	4.77	4.91
DIST.PARZIALI PROGETTO			3.00	3.75	3.75	0.70	0.80	0.80	0.70	3.75	3.75	3.00	

SEZIONE N. : 528
 QT. PROGETTO : 4.47
 DIST.PROG. : 8+640.00
 DIST.PREC. : 20.00
 DIST.SUCC. : 20.00

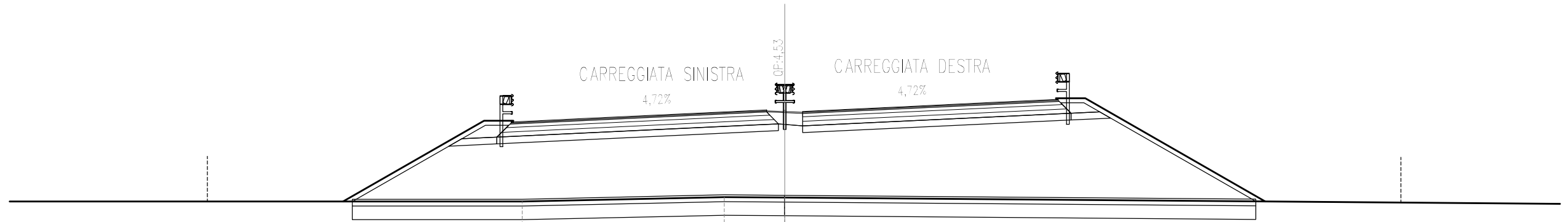


SCALA 1:200

QT.RIF. -17.000

QUOTE TERRENO	0.54	0.41					0.43			0.44		0.47	0.63	0.45	0.72	
DIST.PARZIALI TERRENO	2.03	2.22	30.29						13.06				8.40	1.78	1.01	1.44
QUOTE PROGETTO				3.98	4.12	4.30	4.47	4.51	4.47	4.47	4.44	4.47		4.65	4.83	4.97
DIST.PARZIALI PROGETTO				3.00	3.75	3.75	0.70	0.80	0.80	0.70	3.75	3.75	3.00			

SEZIONE N. : 529
 QT. PROGETTO : 4.53
 DIST.PROG. : 8+660.00
 DIST.PREC. : 20.00
 DIST.SUCC. : 20.00

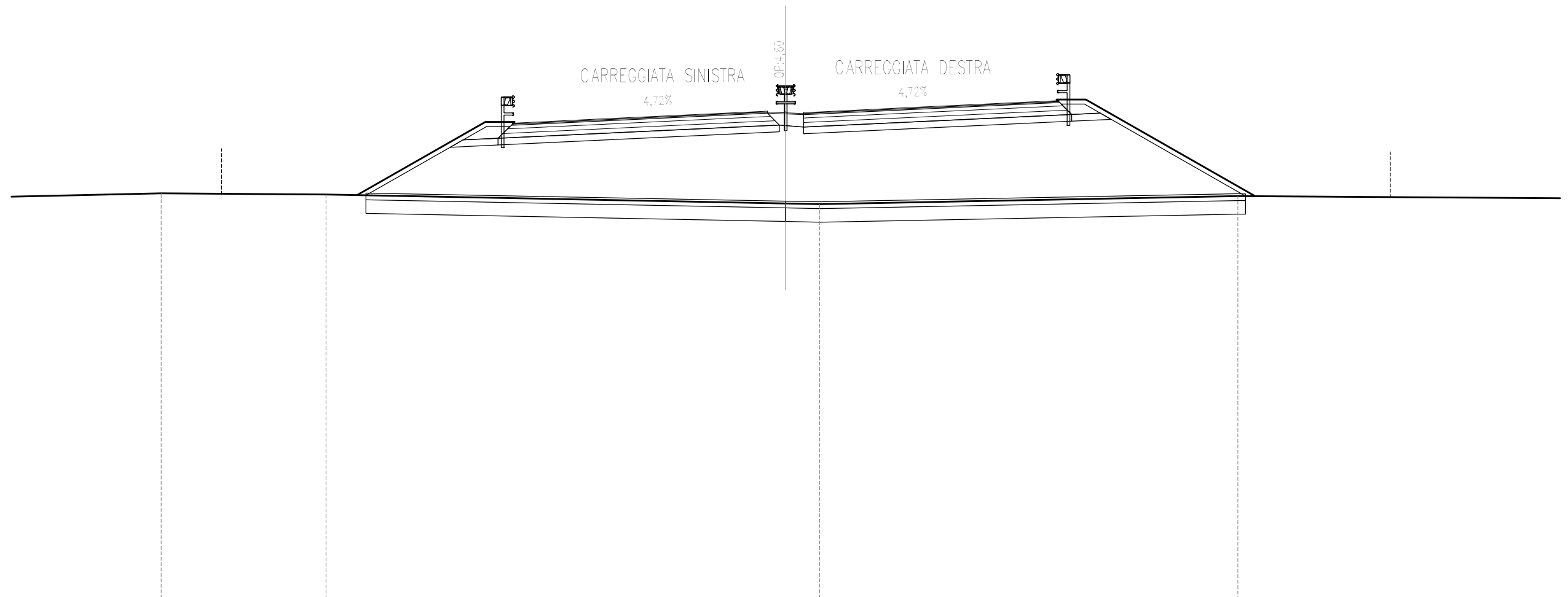


SCALA 1:200

QT.RIF. -17.000

QUOTE TERRENO		0.52		0.72	0.70							
DIST.PARZIALI TERRENO	38.38		8.95		2.68						36.34	
QUOTE PROGETTO		4.04	4.18	4.36	4.53	4.57	4.53	4.50	4.53	4.71	4.89	5.03
DIST.PARZIALI PROGETTO		3.00	3.75	3.75	0.70	0.81	0.79	0.70	3.75	3.75	3.00	

SEZIONE N. : 530
 QT. PROGETTO : 4.60
 DIST.PROG. : 8+680.00
 DIST.PREC. : 20.00
 DIST.SUCC. : 20.00

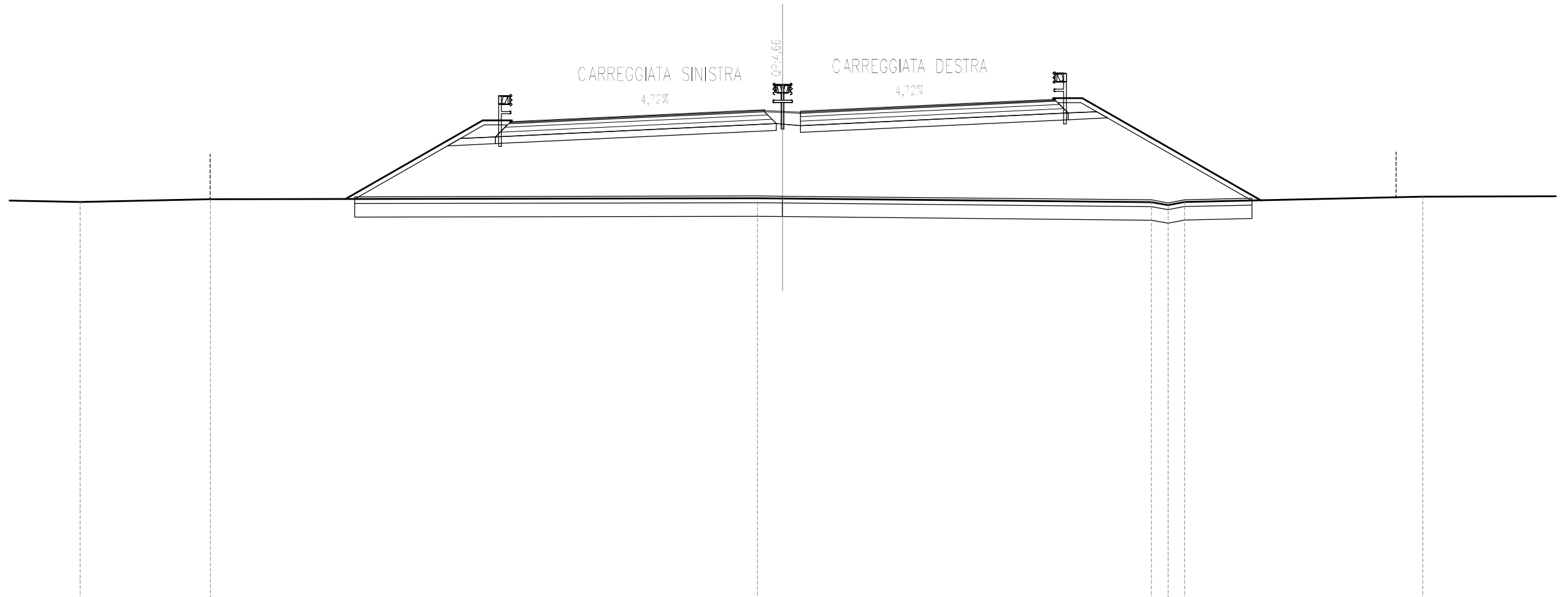


SCALA 1:200

Q.T.RIF. -17.000

QUOTE TERRENO	0.98	0.93				0.54	0.51			0.87			
DIST.PARZIALI TERRENO	7.31		20.36			1.51		18.53			29.97		
QUOTE PROGETTO			4.10	4.24	4.42	4.60	4.63	4.60	4.56	4.60	4.77	4.95	5.09
DIST.PARZIALI PROGETTO			3.00	3.75	3.75	0.70	0.81	0.79	0.70	3.75	3.75	3.00	

SEZIONE N. : 531
 QT. PROGETTO : 4.66
 DIST.PROG. : 8+700.00
 DIST.PREC. : 20.00
 DIST.SUCC. : 20.00

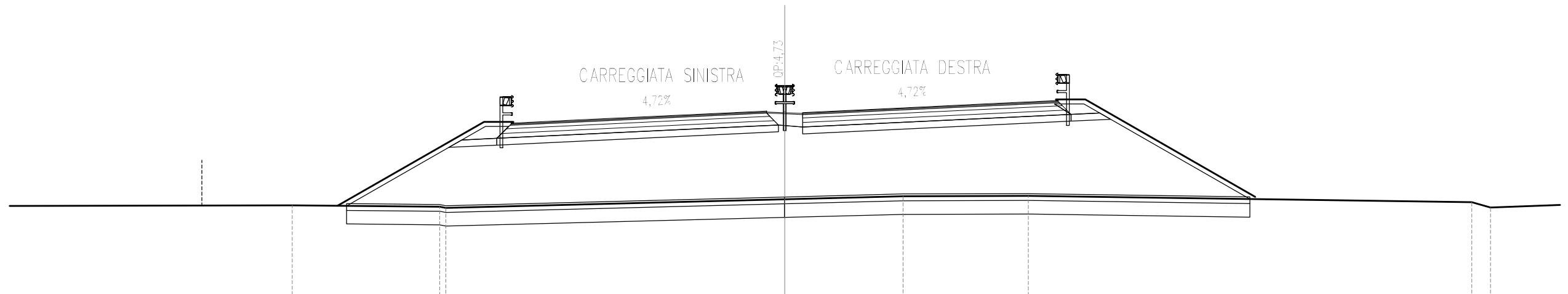


SCALA 1:200

Q.T.RIF. -17.000

QUOTE TERRENO	0.61	0.72				0.77	0.76			0.60	0.46	0.60		0.84		
DIST.PARZIALI TERRENO		5.77		24.28			1.12		16.36			0.74	0.73	10.56		
QUOTE PROGETTO			4.17	4.31	4.48	4.66	4.69	4.66	4.66	4.63	4.66			4.84	5.01	5.16
DIST.PARZIALI PROGETTO			3.00	3.75	3.75	0.70	0.81	0.79	0.70	3.75	3.75	3.00				

SEZIONE N. : 532
 QT. PROGETTO : 4.73
 DIST.PROG. : 8+720.00
 DIST.PREC. : 20.00
 DIST.SUCC. : 0.93

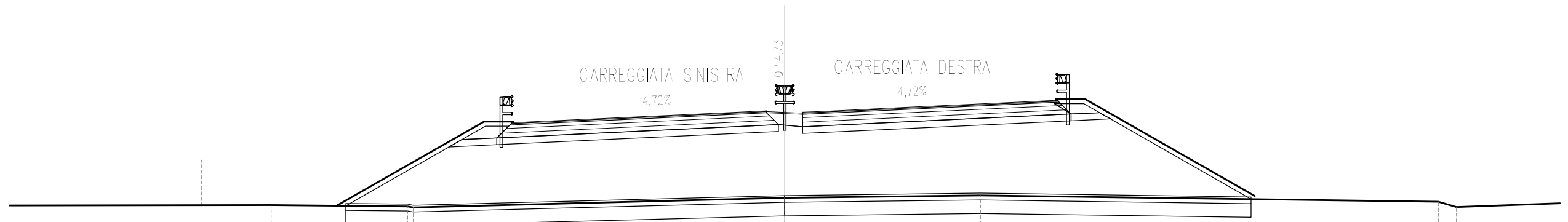


SCALA 1:200

QT.RIF. -17.000

QUOTE TERRENO		0.60	0.53	0.48		0.86	1.00	1.01		0.74	0.50			
DIST.PARZIALI TERRENO	16.73	6.52		15.00		5.23	5.54		19.62	0.83				
QUOTE PROGETTO				4.23	4.37	4.55	4.73	4.76	4.73	4.69	4.73	4.90	5.08	5.22
DIST.PARZIALI PROGETTO				3.00	3.75	3.75	0.70	0.81	0.79	0.70	3.75	3.75	3.00	

SEZIONE N. : 533
 QT. PROGETTO : 4.73
 DIST.PROG. : 8+720.93
 DIST.PREC. : 0.93
 DIST.SUCC. : 0.35

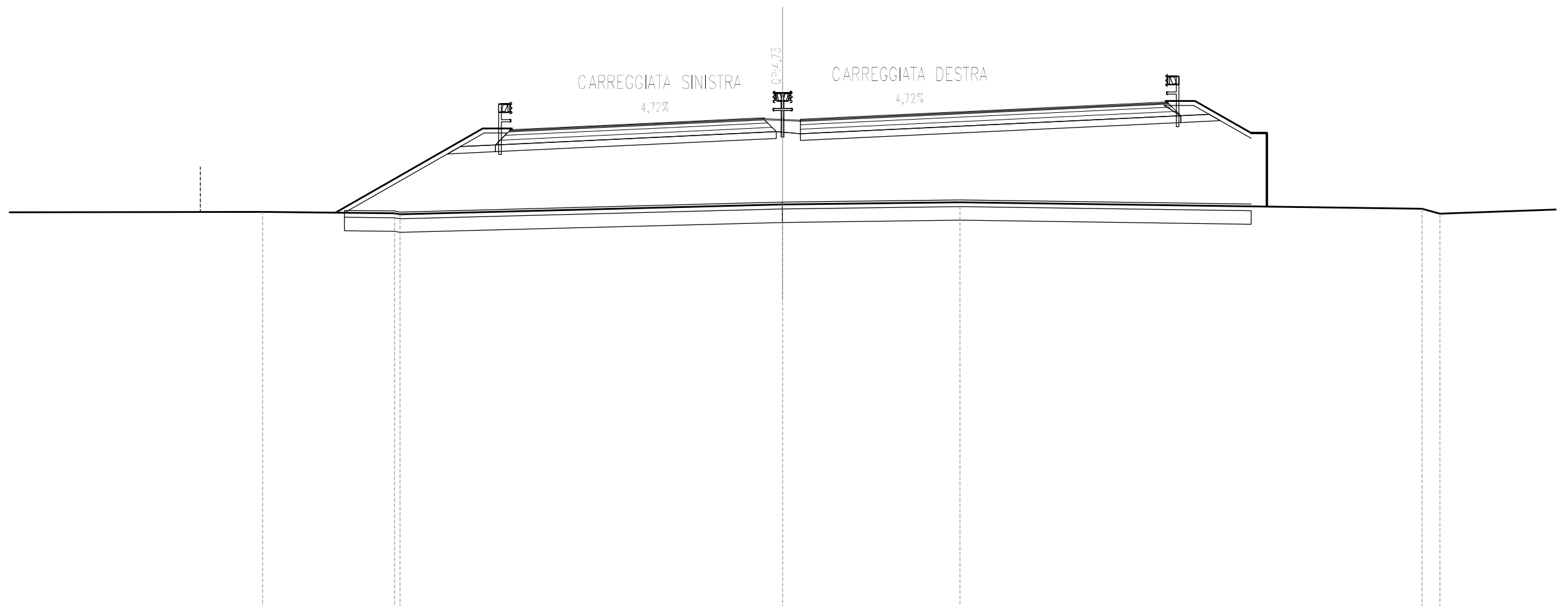


SCALA 1:200

QT.RIF. -17.000

QUOTE TERRENO		0.59	0.53	0.48		0.91	1.02		0.73	0.50					
DIST.PARZIALI TERRENO	15.51	6.04	16.44			8.66	20.26			0.80					
QUOTE PROGETTO				4.23	4.38	4.55	4.73	4.76	4.73	4.73	4.70	4.73	4.91	5.08	5.22
DIST.PARZIALI PROGETTO				3.00	3.75	3.75	0.70	0.81	0.79	0.70	3.75	3.75	3.00		

SEZIONE N. : 534
 QT. PROGETTO : 4.73
 DIST.PROG. : 8+721.28
 DIST.PREC. : 0.35
 DIST.SUCC. : 18.72

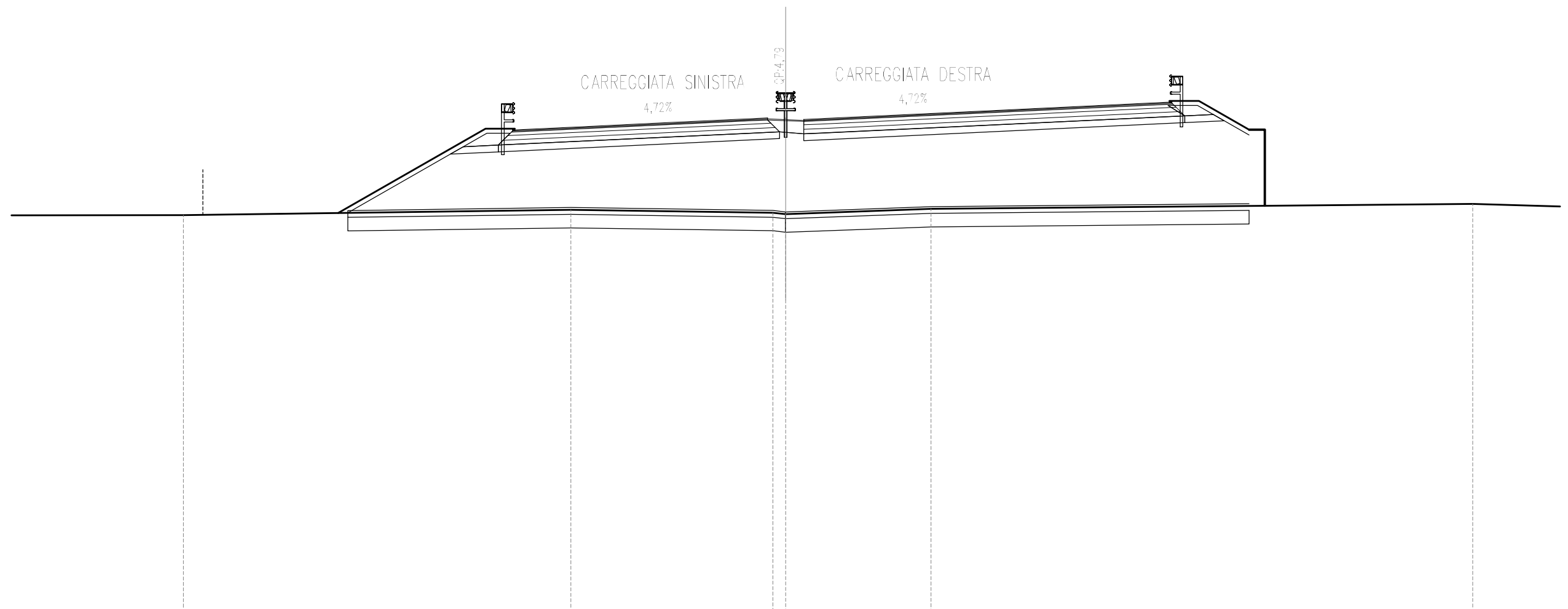


SCALA 1:200

Q.T.RIF. -17.000

QUOTE TERRENO		0.59	0.53	0.48		0.92		1.02		0.73	0.50		
DIST.PARZIALI TERRENO	15.05	5.86	16.98			7.86	20.50			0.79	0.50		
QUOTE PROGETTO			4.24	4.38	4.55	4.73	4.76	4.73	4.70	4.73	4.91	5.08	5.46
DIST.PARZIALI PROGETTO			3.00	3.75	3.75	0.70	0.81	0.79	0.70	3.75	3.75	8.00	

SEZIONE N. : 535
 QT. PROGETTO : 4.79
 DIST.PROG. : 8+740.00
 DIST.PREC. : 18.72
 DIST.SUCC. : 10.15

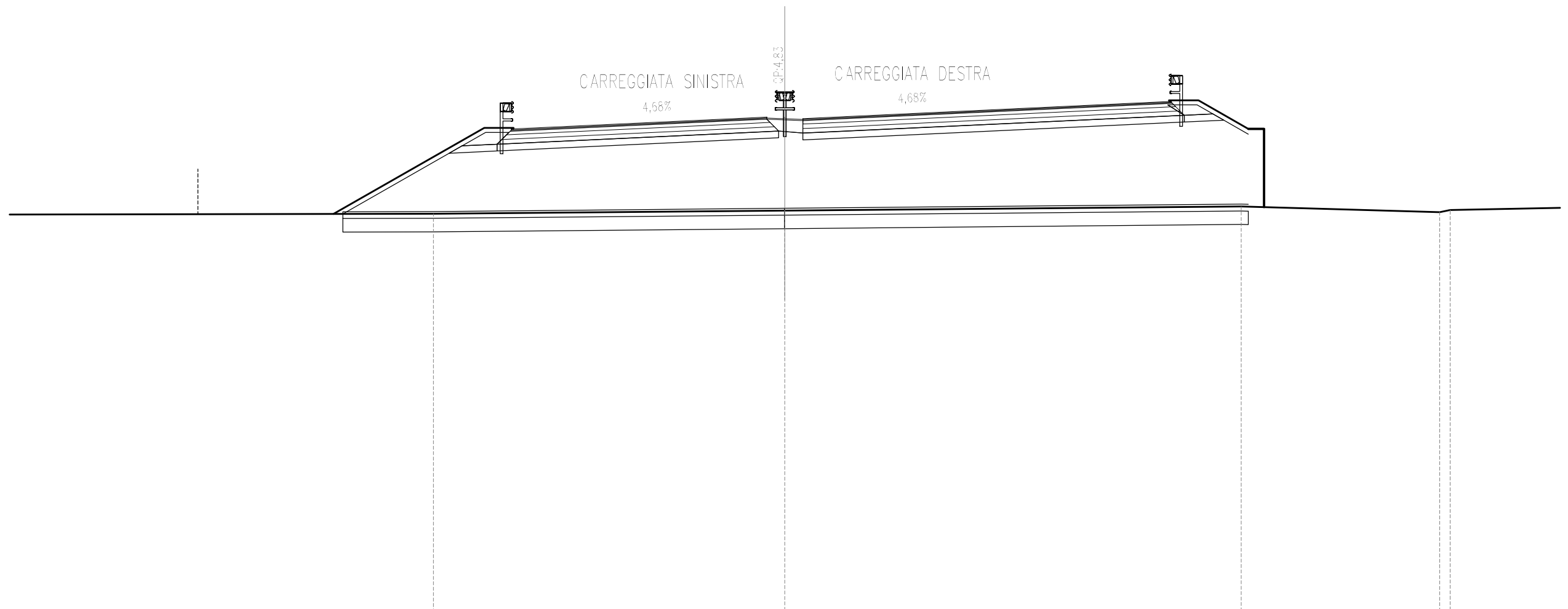


SCALA 1:200

Q.T.RIF. -17.000

QUOTE TERRENO	0.53		0.76		0.63	0.57	0.80		1.02				
DIST.PARZIALI TERRENO		17.17		8.95	0.57	6.43		24.00					
QUOTE PROGETTO		4.30	4.44	4.62	4.79	4.83	4.79	4.76	4.79	4.97	5.15	5.52	
DIST.PARZIALI PROGETTO			3.00	3.75	3.75	0.70	0.80	0.80	0.70	3.75	3.75	8.00	

SEZIONE N. : 536
 Q.T. PROGETTO : 4.83
 DIST.PROG. : 8+750.15
 DIST.PREC. : 10.15
 DIST.SUCC. : 9.85

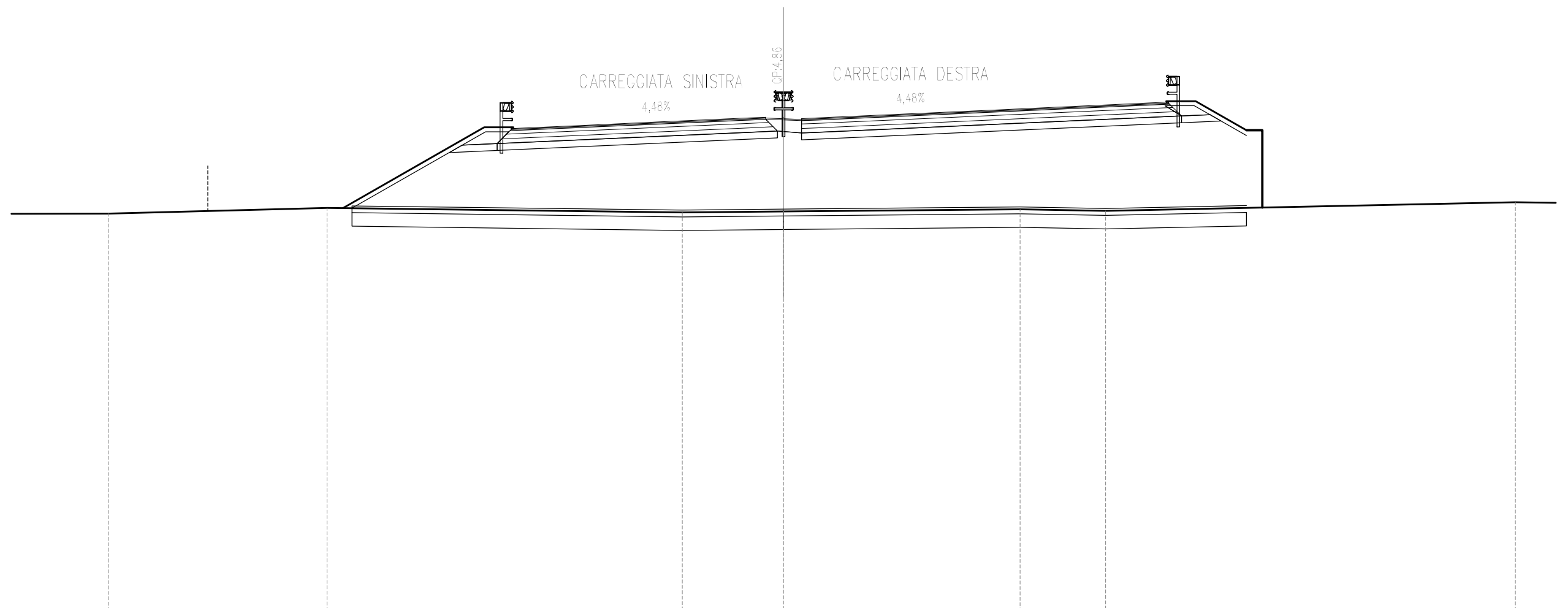


SCALA 1:200

Q.T.RIF. -17.000

QUOTE TERRENO		0.58			0.73				0.91		0.65	0.75
DIST.PARZIALI TERRENO	34.46		15.54				20.20				8.78	
QUOTE PROGETTO		4.34	4.48	4.65	4.83	4.86	4.83	4.80	4.83	5.00	5.18	5.55
DIST.PARZIALI PROGETTO			3.00	3.75	3.75	0.70	0.80	0.80	0.70	3.75	3.75	8.00

SEZIONE N. : 537
 QT. PROGETTO : 4.86
 DIST.PROG. : 8+760.00
 DIST.PREC. : 9.85
 DIST.SUCC. : 20.00

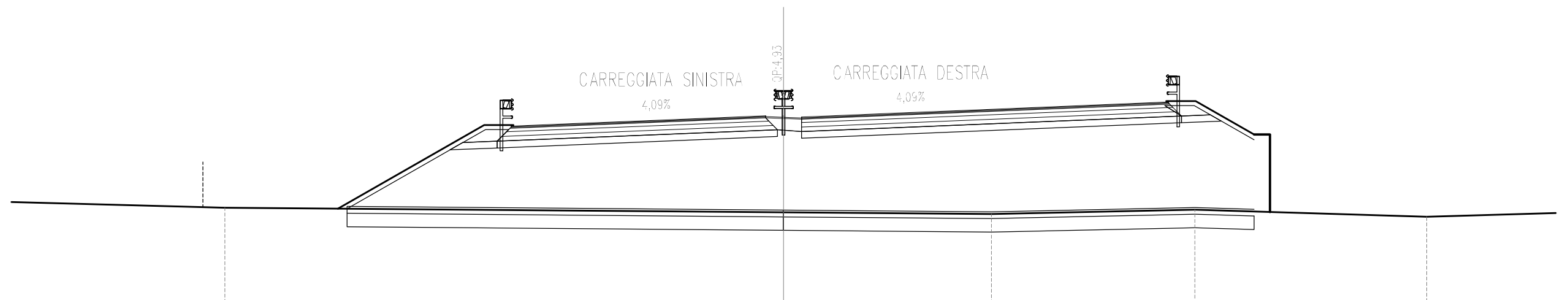


SCALA 1:200

QT.RIF. -17.000

QUOTE TERRENO	0.61	0.87		0.67	0.71	0.80	0.74	1.12
DIST.PARZIALI TERRENO	9.72	15.79	4.50	10.50	3.80	18.20		
QUOTE PROGETTO		4.39	4.53	4.69	4.86 4.89 4.86 4.86 4.83 4.86	5.03	5.20	5.56
DIST.PARZIALI PROGETTO		3.00	3.75	3.75	0.70 0.80 0.80 0.70	3.75	3.75	8.00

SEZIONE N. : 538
 QT. PROGETTO : 4.93
 DIST.PROG. : 8+780.00
 DIST.PREC. : 20.00
 DIST.SUCC. : 11.81

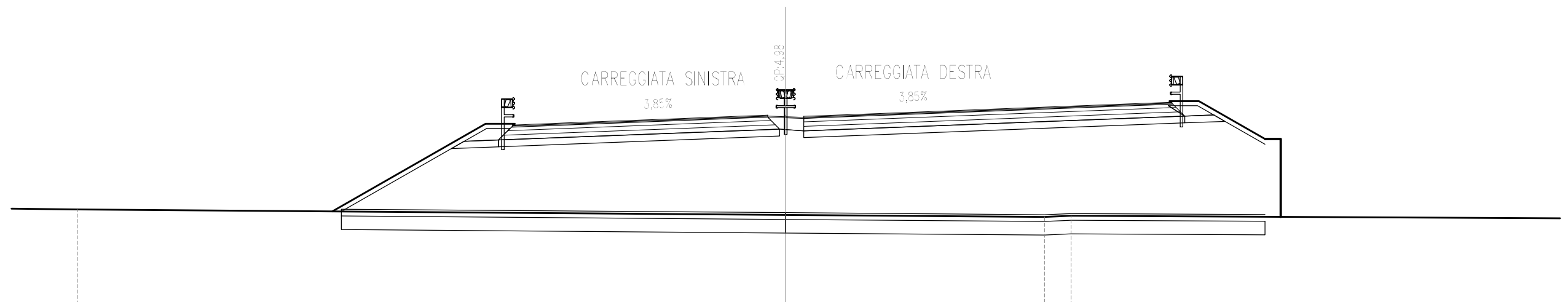


SCALA 1:200

QT.RIF. -17.000

QUOTE TERRENO		0.88				0.68		0.60		0.79		0.48
DIST.PARZIALI TERRENO	11.30		24.82				9.23		9.04		10.30	6.53
QUOTE PROGETTO		4.50	4.63	4.78	4.93	4.96	4.93	4.91	4.93	5.09	5.24	5.57
DIST.PARZIALI PROGETTO		3.00	3.75	3.75	0.70	0.80	0.80	0.70	3.75	3.75	8.00	

SEZIONE N. : 539
 QT. PROGETTO : 4.98
 DIST.PROG. : 8+791.81
 DIST.PREC. : 11.81
 DIST.SUCC. : 2.96

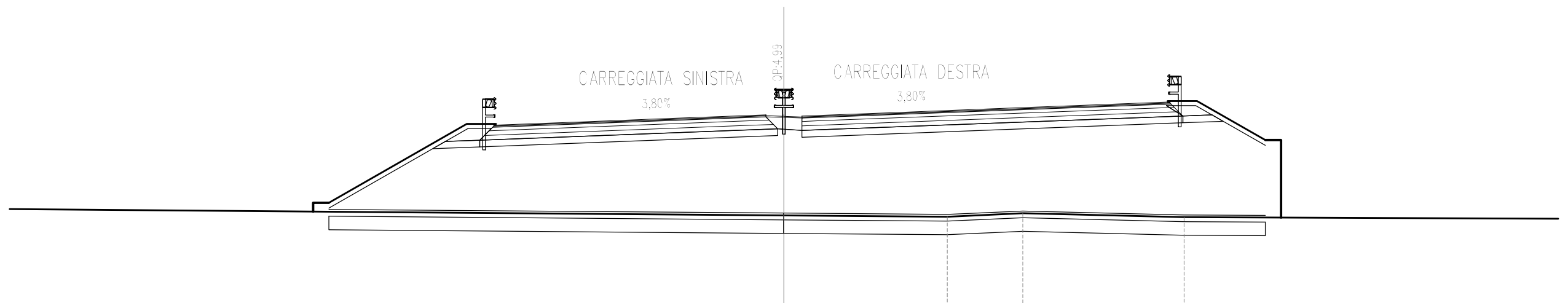


SCALA 1:200

Q.T.RIF. -17.000

QUOTE TERRENO	0.83					0.59			0.50	0.55			
DIST.PARZIALI TERRENO		31.38					11.46		1.18		37.36		
QUOTE PROGETTO		4.57	4.69	4.83	4.98	5.00	4.98	4.95	4.98	5.12	5.27	5.57	
DIST.PARZIALI PROGETTO			3.00	3.75	3.75	0.70	0.80	0.80	0.70	3.75	3.75	8.00	

SEZIONE N. : 540
 QT. PROGETTO : 4.99
 DIST.PROG. : 8+794.77
 DIST.PREC. : 2.96
 DIST.SUCC. : 5.23

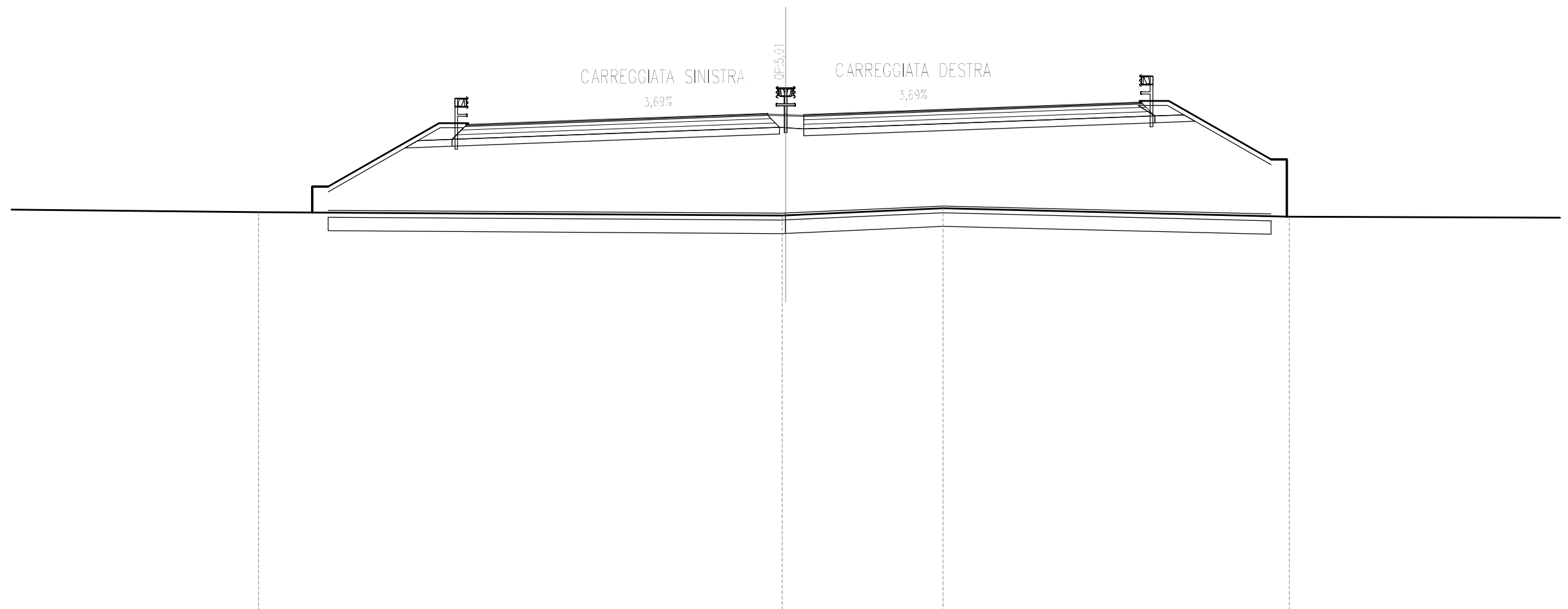


SCALA 1:200

Q.T.RIF. -17.000

QUOTE TERRENO						0.56		0.50	0.65		0.48			
DIST.PARZIALI TERRENO	35.46						7.24	3.34	7.15			32.27		
QUOTE PROGETTO		4.56	4.70	4.84	4.99	5.01	4.99	4.96	4.99		5.13	5.27		5.58
DIST.PARZIALI PROGETTO		3.75	3.75	3.75	0.70	0.80	0.80	0.70	3.75	3.75	8.00			

SEZIONE N. : 541
 Q.T. PROGETTO : 5.01
 DIST.PROG. : 8+800.00
 DIST.PREC. : 5.23
 DIST.SUCC. : 11.95

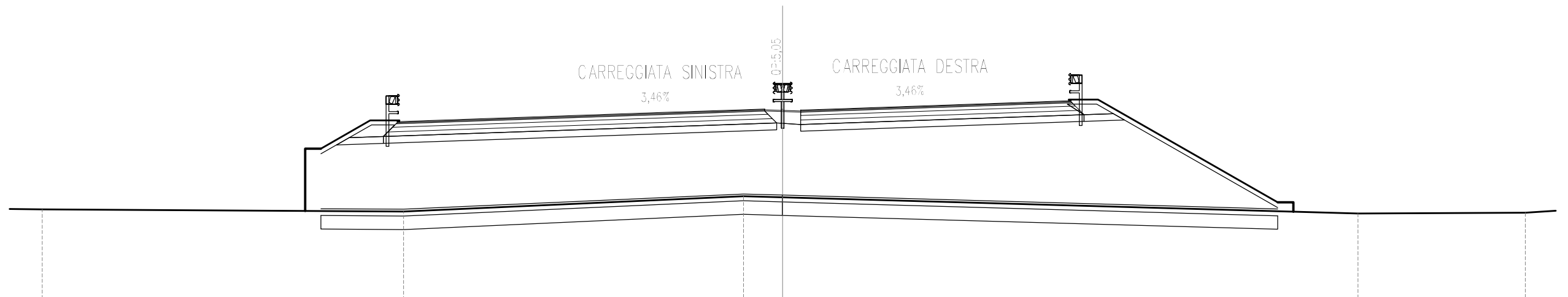


SCALA 1:200

Q.T.RIF. -17.000

QUOTE TERRENO	0.65				0.51	0.52		0.83		0.46			
DIST.PARZIALI TERRENO		23.20					6.97		15.34		20.19		
QUOTE PROGETTO		4.54	4.73	4.87	5.01	5.03	5.01	5.01	4.98	5.01	5.14	5.28	5.53
DIST.PARZIALI PROGETTO		5.06	3.75	3.75	0.70	0.80	0.80	0.70	3.75	3.75	6.67		

SEZIONE N. : 542
 QT. PROGETTO : 5.05
 DIST.PROG. : 8+811.95
 DIST.PREC. : 11.95
 DIST.SUCC. : 2.81

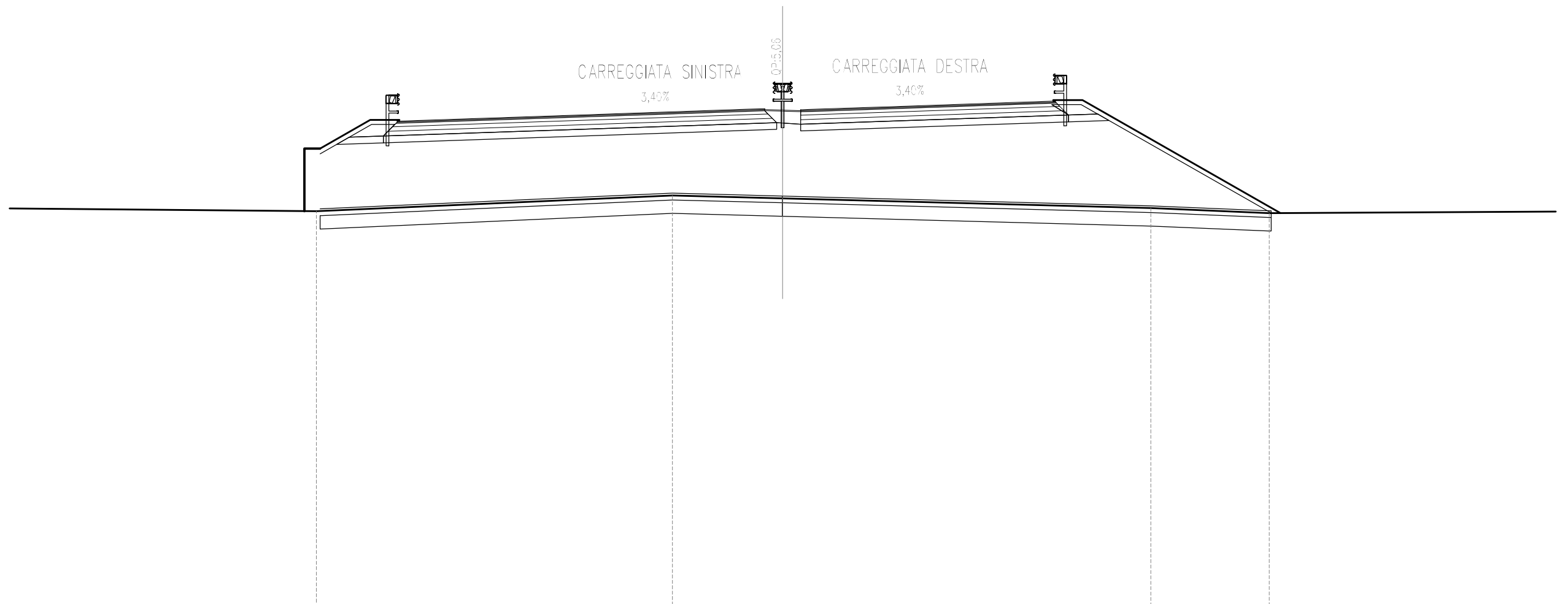


SCALA 1:200

Q.T.RIF. -17.000

QUOTE TERRENO	0.62	0.53			1.20	1.15			0.44	0.48			
DIST.PARZIALI TERRENO		16.03		15.08		1.74		25.53		7.42			
QUOTE PROGETTO		4.51		4.79	4.92	5.05	5.08	5.05	5.03	5.05	5.18	5.31	5.44
DIST.PARZIALI PROGETTO			8.00		3.75	3.75	0.70	0.80	0.80	0.70	3.75	3.75	3.69

SEZIONE N. : 543
 QT. PROGETTO : 5.06
 DIST.PROG. : 8+814.76
 DIST.PREC. : 2.81
 DIST.SUCC. : 5.24

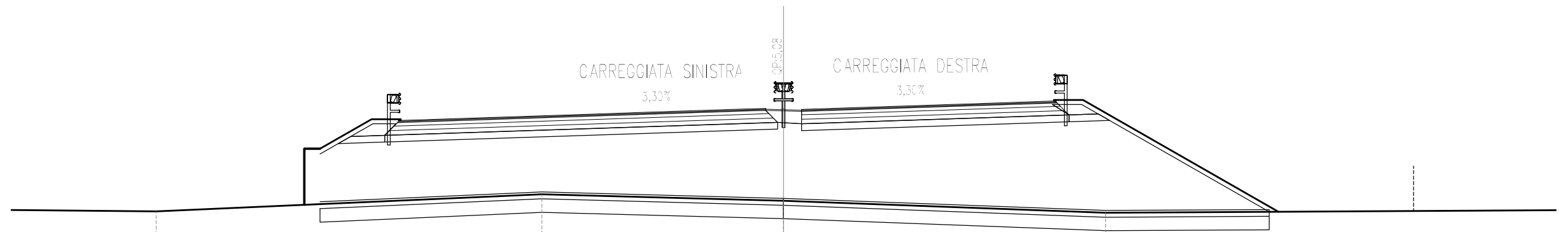


SCALA 1:200

QT.RIF. -17.000

QUOTE TERRENO	0.53		1.23	1.10		0.67	0.45					
DIST.PARZIALI TERRENO		15.79		4.90		16.34	5.26	13.91				
QUOTE PROGETTO	4.53		4.81	4.93	5.06 0.70	5.09 0.80	5.06 0.80	5.04 0.70	5.06 0.70	5.19	5.32	5.42
DIST.PARZIALI PROGETTO		8.00	3.75	3.75		3.75	3.75	3.00				

SEZIONE N. : 544
 QT. PROGETTO : 5.08
 DIST.PROG. : 8+820.00
 DIST.PREC. : 5.24
 DIST.SUCC. : 20.00

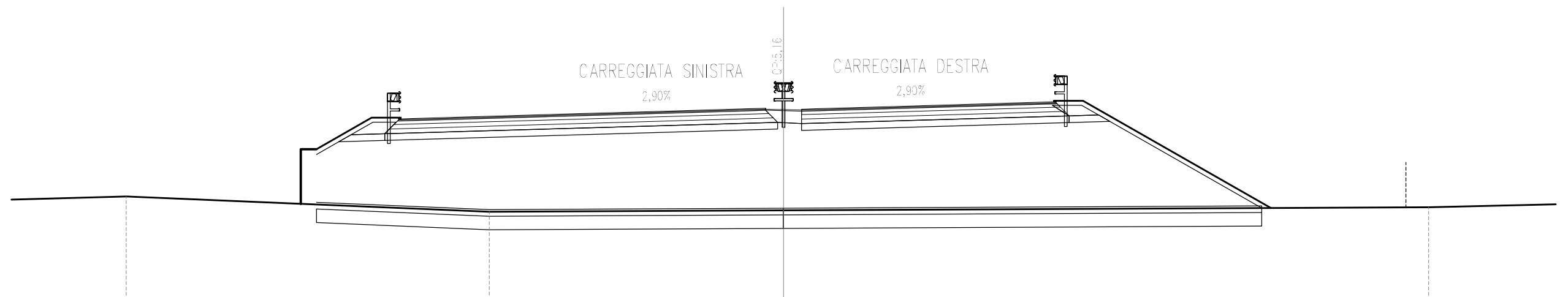


SCALA 1:200

Q.T.RIF. -17.000

QUOTE TERRENO	0.54	1.29	1.01	0.48	
DIST.PARZIALI TERRENO	17.12	10.74	14.30	25.97	
QUOTE PROGETTO	4.57	4.83	4.96	5.08	5.20
DIST.PARZIALI PROGETTO	8.00	3.75	3.75	0.70	3.75

SEZIONE N. : 545
 QT. PROGETTO : 5.16
 DIST.PROG. : 8+840.00
 DIST.PREC. : 20.00
 DIST.SUCC. : 2.19

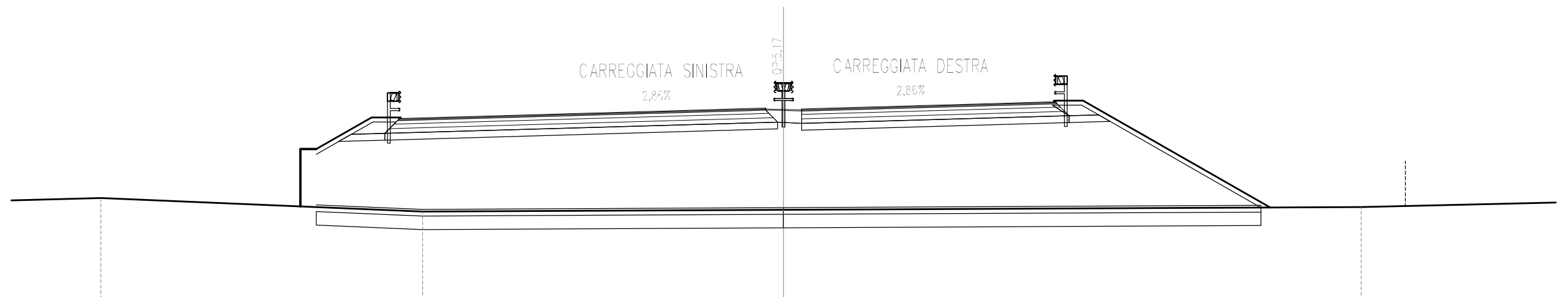


SCALA 1:200

Q.T.RIF. -17.000

QUOTE TERRENO	1.26	0.57	0.64	0.78								
DIST.PARZIALI TERRENO	16.13	13.07	28.66	11.53								
QUOTE PROGETTO	4.71	4.94	5.05	5.16	5.18	5.16	5.16	5.14	5.16	5.27	5.38	5.46
DIST.PARZIALI PROGETTO	8.00	3.75	3.75	0.70	0.80	0.80	0.70	3.75	3.75	3.00		

SEZIONE N. : 546
 QT. PROGETTO : 5.17
 DIST.PROG. : 8+842.19
 DIST.PREC. : 2.19
 DIST.SUCC. : 15.05

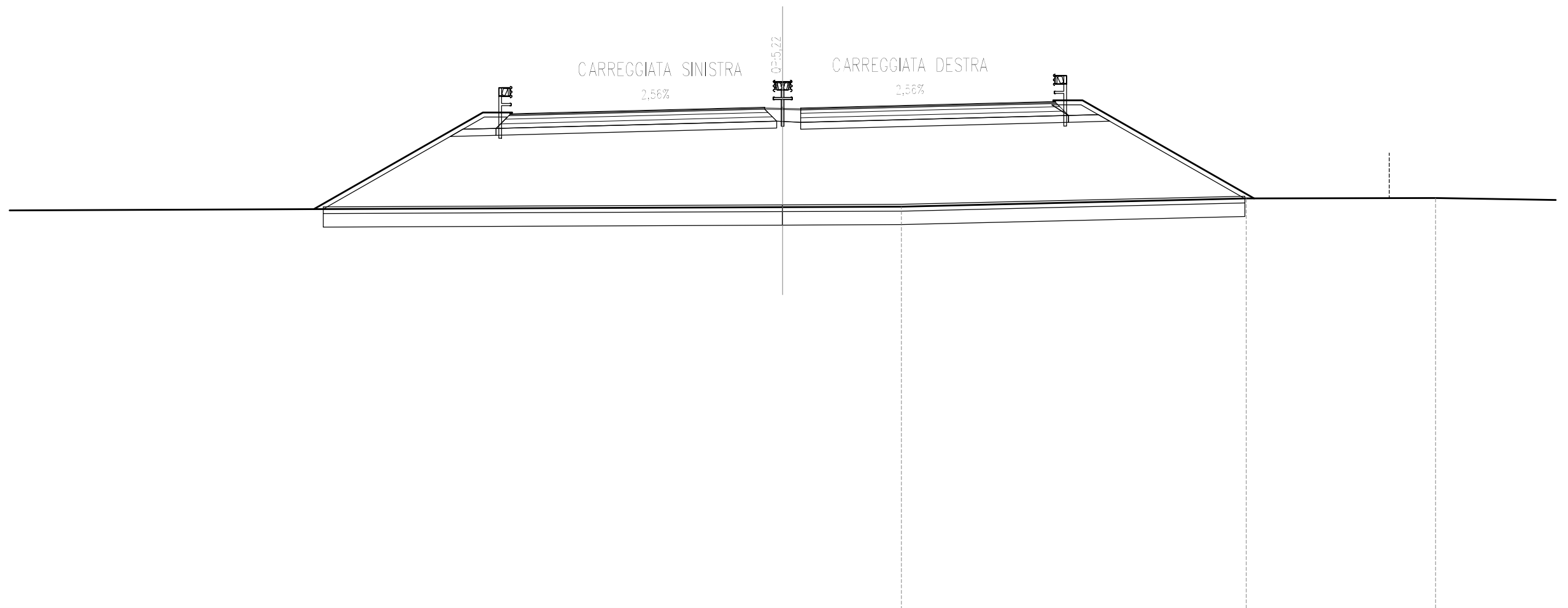


SCALA 1:200

Q.T.RIF. -17.000

QUOTE TERRENO	1.19	0.58	0.66	0.78								
DIST.PARZIALI TERRENO	14.29	16.04	25.66	13.45								
QUOTE PROGETTO	4.72	4.95	5.06	5.17	5.19	5.17	5.16	5.15	5.17	5.27	5.38	5.47
DIST.PARZIALI PROGETTO	8.00	3.75	3.75	0.70	0.80	0.80	0.70	3.75	3.75	3.00		

SEZIONE N. : 547
 QT. PROGETTO : 5.22
 DIST.PROG. : 8+857.24
 DIST.PREC. : 15.05
 DIST.SUCC. : 2.76

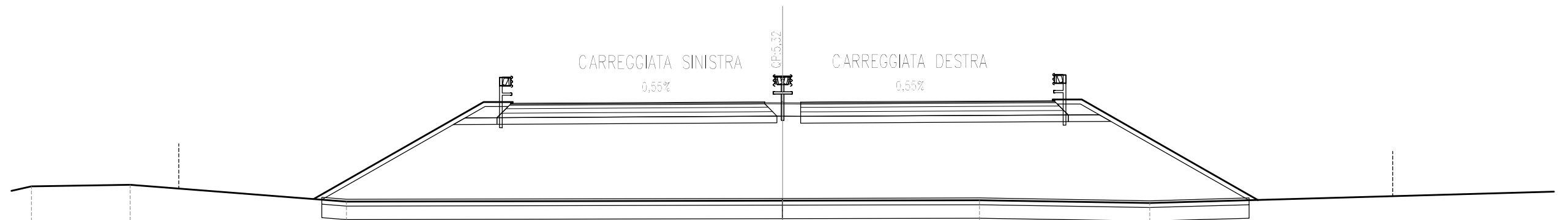


SCALA 1:200

QT.RIF. -17.000

QUOTE TERRENO						0.81	0.83			1.19		1.21
DIST.PARZIALI TERRENO	36.27					5.27		15.30		8.40		
QUOTE PROGETTO		4.96	5.03	5.13	5.22	5.24	5.22	5.21	5.22	5.32	5.42	5.49
DIST.PARZIALI PROGETTO		3.00	3.75	3.75	0.70	0.80	0.80	0.70	3.75	3.75	3.00	

SEZIONE N. : 549
 QT. PROGETTO : 5.32
 DIST.PROG. : 8+880.00
 DIST.PREC. : 20.00
 DIST.SUCC. : 7.49

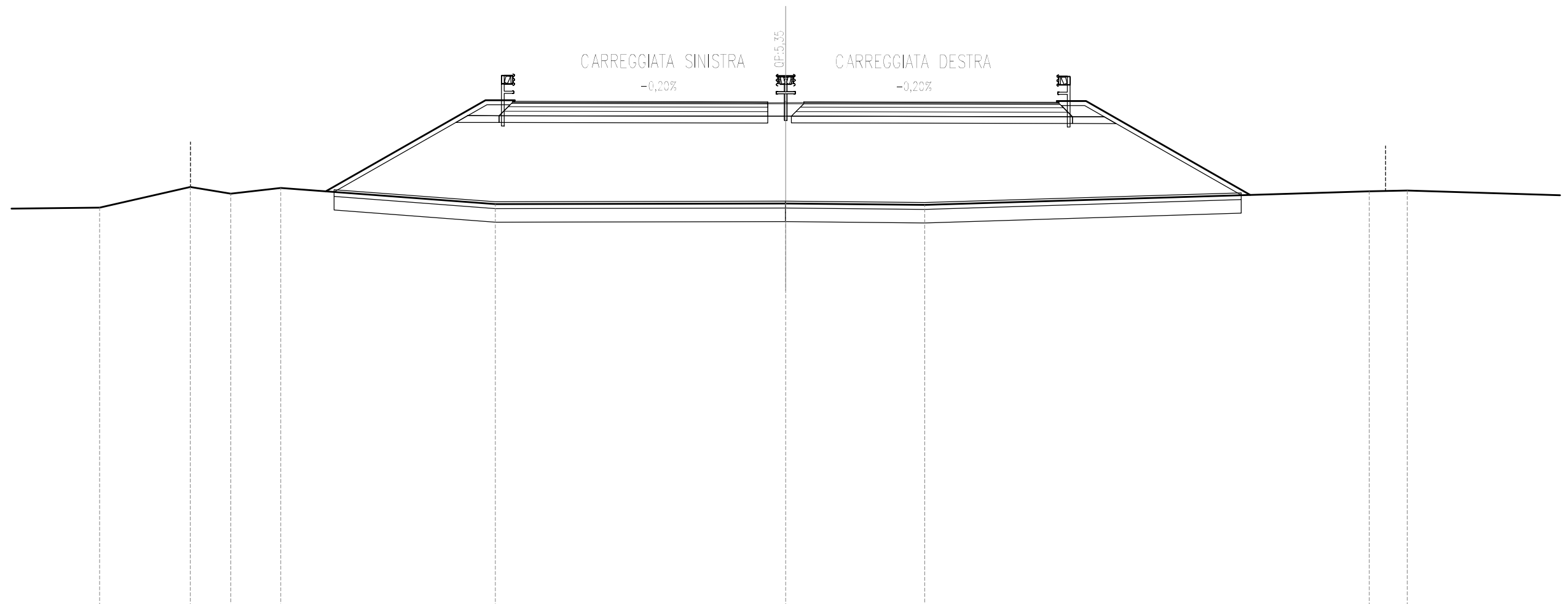


SCALA 1:200

QT.RIF. -17.000

QUOTE TERRENO	1.56	1.62	0.88		0.92	0.94	0.81						
DIST.PARZIALI TERRENO	4.39	9.62	19.40		8.75	7.57	21.17						
QUOTE PROGETTO				5.26	5.27	5.30	5.32	5.32	5.31	5.32	5.34	5.36	5.37
DIST.PARZIALI PROGETTO				3.00	3.75	3.75	0.70	0.80	0.80	0.70	3.75	3.75	3.00

SEZIONE N. : 550
 QT. PROGETTO : 5.35
 DIST.PROG. : 8+887.49
 DIST.PREC. : 7.49
 DIST.SUCC. : 12.51

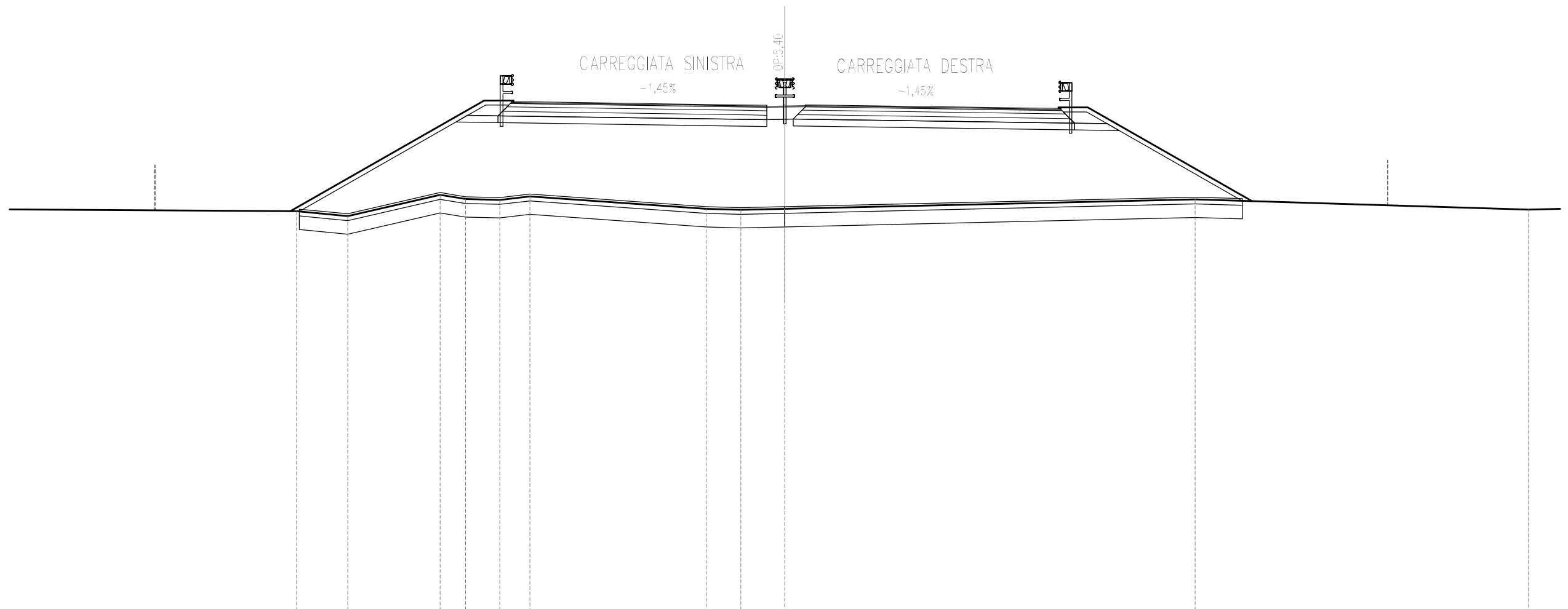


SCALA 1:200

Q.T.RIF. -17.000

QUOTE TERRENO	0.66	1.57	1.27	1.53	0.81	0.84	0.78	1.38	1.41					
DIST.PARZIALI TERRENO	6.15	4.02	1.79	2.21	9.51	12.86	6.16	19.69	1.68					
QUOTE PROGETTO					5.37	5.36	5.35	5.35	5.34	5.33	5.32			
DIST.PARZIALI PROGETTO					3.00	3.75	3.75	0.70	0.80	0.80	0.70	3.75	3.75	3.00

SEZIONE N. : 551
 QT. PROGETTO : 5.40
 DIST.PROG. : 8+900.00
 DIST.PREC. : 12.51
 DIST.SUCC. : 20.00

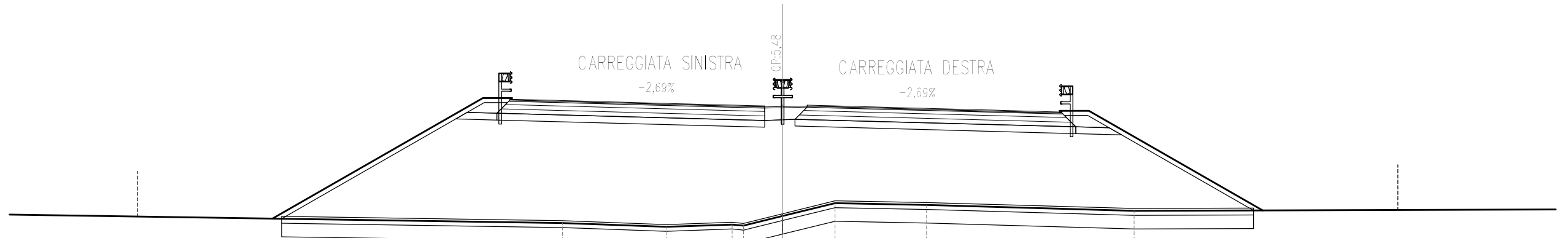


SCALA 1:200

QT.RIF. -17.000

QUOTE TERRENO		0.70	0.48	1.42	1.24	1.20	1.36		0.80	0.76	0.80		1.22		0.77		
DIST.PARZIALI TERRENO	16.10	2.27	4.08	1.12	1.52	1.33		7.80	1.54	1.95		18.16		14.75			
QUOTE PROGETTO						5.55	5.51	5.45	5.40	5.39	5.40	5.40	5.41	5.40	5.34	5.29	5.24
DIST.PARZIALI PROGETTO						3.00	3.75	3.75	0.70	0.80	0.91	0.70	3.75	3.75	3.00		

SEZIONE N. : 552
 QT. PROGETTO : 5.48
 DIST.PROG. : 8+920.00
 DIST.PREC. : 20.00
 DIST.SUCC. : 8.19

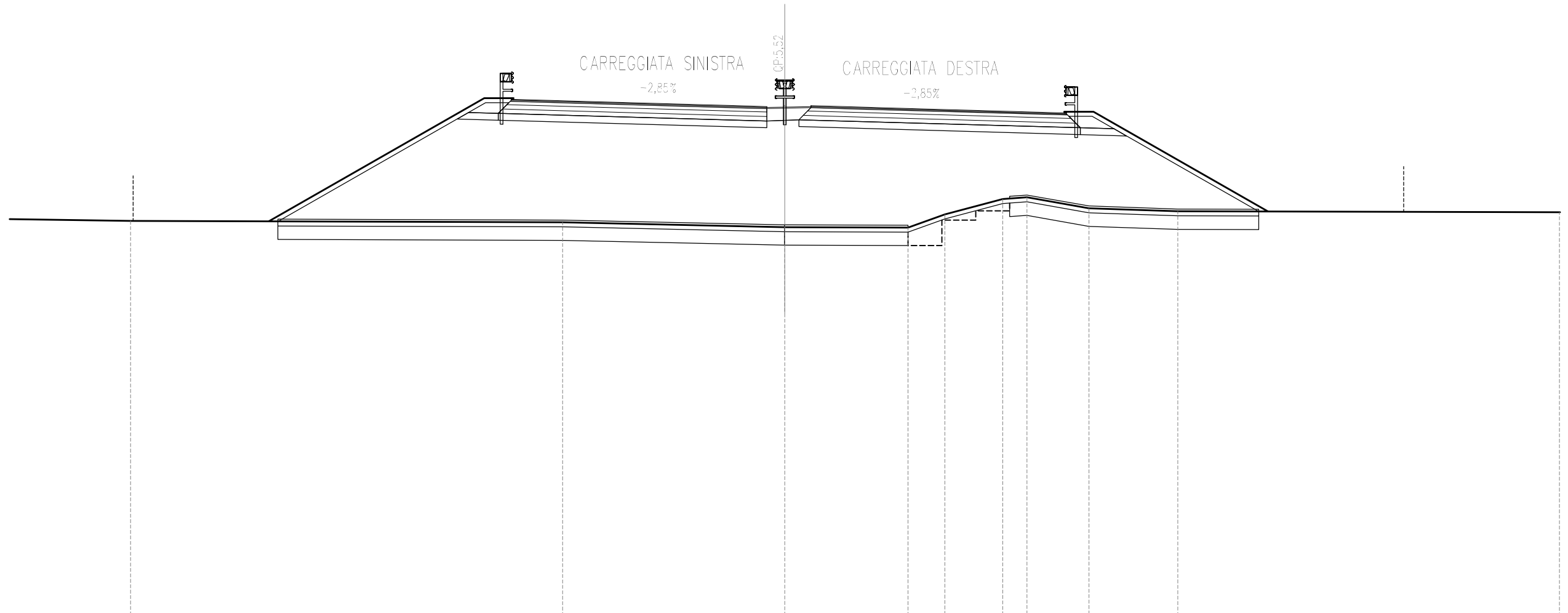


SCALA 1:200

Q.T.RIF. -17.000

QUOTE TERRENO			0.28		0.11	0.22	0.17	0.59		1.16		1.08		0.82	
DIST.PARZIALI TERRENO	40.23			4.61	2.92	0.50	1.74	2.33		4.06		9.20		24.75	
QUOTE PROGETTO		5.76	5.68	5.58	5.48	5.46	5.48	5.48	5.50	5.48	5.38	5.28	5.20		
DIST.PARZIALI PROGETTO		3.00	3.75	3.75	0.70	0.80	1.08	0.70	3.75	3.75	3.00				

SEZIONE N. : 553
 QT. PROGETTO : 5.52
 DIST.PROG. : 8+928.19
 DIST.PREC. : 8.19
 DIST.SUCC. : 20.00

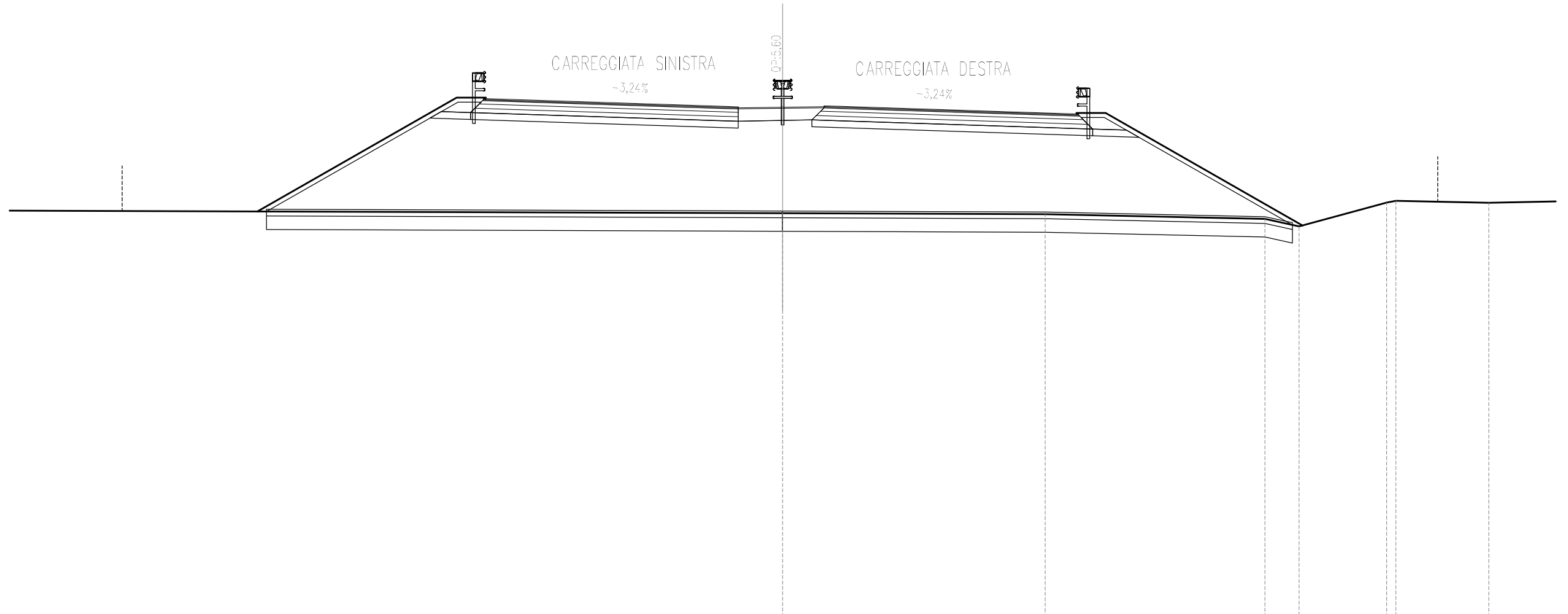


SCALA 1:200

Q.T.RIF. -17.000

QUOTE TERRENO	0.44		0.38		0.16		0.15	0.72	1.40	1.48	1.00	0.86		
DIST.PARZIALI TERRENO		19.12		9.83		5.45	1.63	2.56	1.07	2.74	3.94		16.89	
QUOTE PROGETTO			5.81	5.73	5.62	5.52	5.50	5.52	5.51	5.54	5.52	5.41	5.30	5.22
DIST.PARZIALI PROGETTO			3.00	3.75	3.75	0.70	0.80	1.16	0.70	3.75	3.75	3.00		

SEZIONE N. : 554
 QT. PROGETTO : 5.60
 DIST.PROG. : 8+948.19
 DIST.PREC. : 20.00
 DIST.SUCC. : 11.81

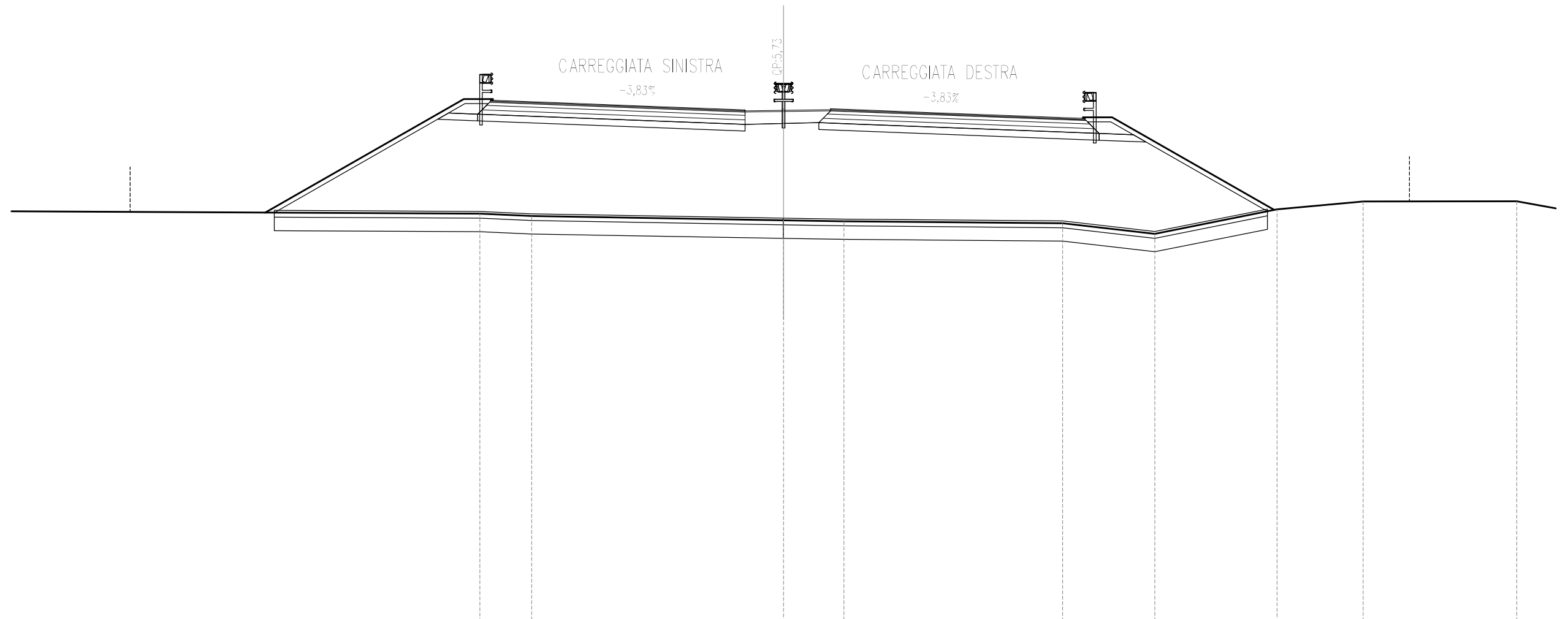


SCALA 1:200

Q.T.RIF. -17.000

QUOTE TERRENO						0.86		0.82		0.61	0.28	1.33	1.41		1.32
DIST.PARZIALI TERRENO	50.00						11.64		9.75	1.52	3.88		4.13		
QUOTE PROGETTO		5.94	5.85	5.72	5.60	5.60	5.62	5.48	5.36	5.26					
DIST.PARZIALI PROGETTO		3.00	3.75	3.75	0.70	1.97	1.83	0.70	3.75	3.75	3.00				

SEZIONE N. : 556
 QT. PROGETTO : 5.73
 DIST.PROG. : 8+977.90
 DIST.PREC. : 17.90
 DIST.SUCC. : 0.29

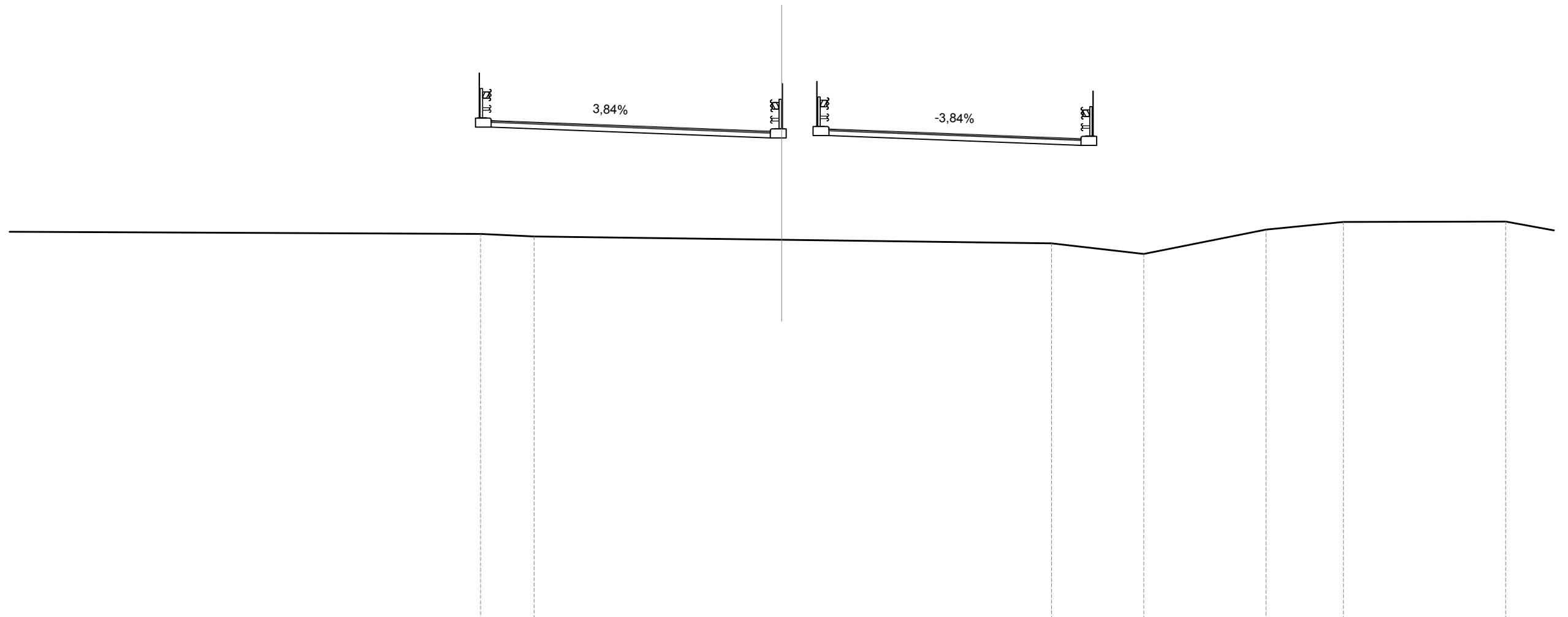


SCALA 1:200

QT.RIF. -17.000

QUOTE TERRENO		1.10	0.99			0.80	0.76		0.68	0.21		1.29	1.64	1.65
DIST.PARZIALI TERRENO	36.51	2.30		11.19		2.68		9.71		4.10	5.43	3.82	6.82	
QUOTE PROGETTO		6.14	6.02	5.88	5.73	5.73	5.76	5.59	5.45	5.33				
DIST.PARZIALI PROGETTO		3.00	3.75	3.75	0.70	1.71	2.09	0.70	3.75	3.75	3.00			

SEZIONE N. : Sp-A
 QT. PROGETTO : 5.73
 DIST.PROG. : 8+978.19
 DIST.PREC. : 0.29
 DIST.SUCC. : 40.00

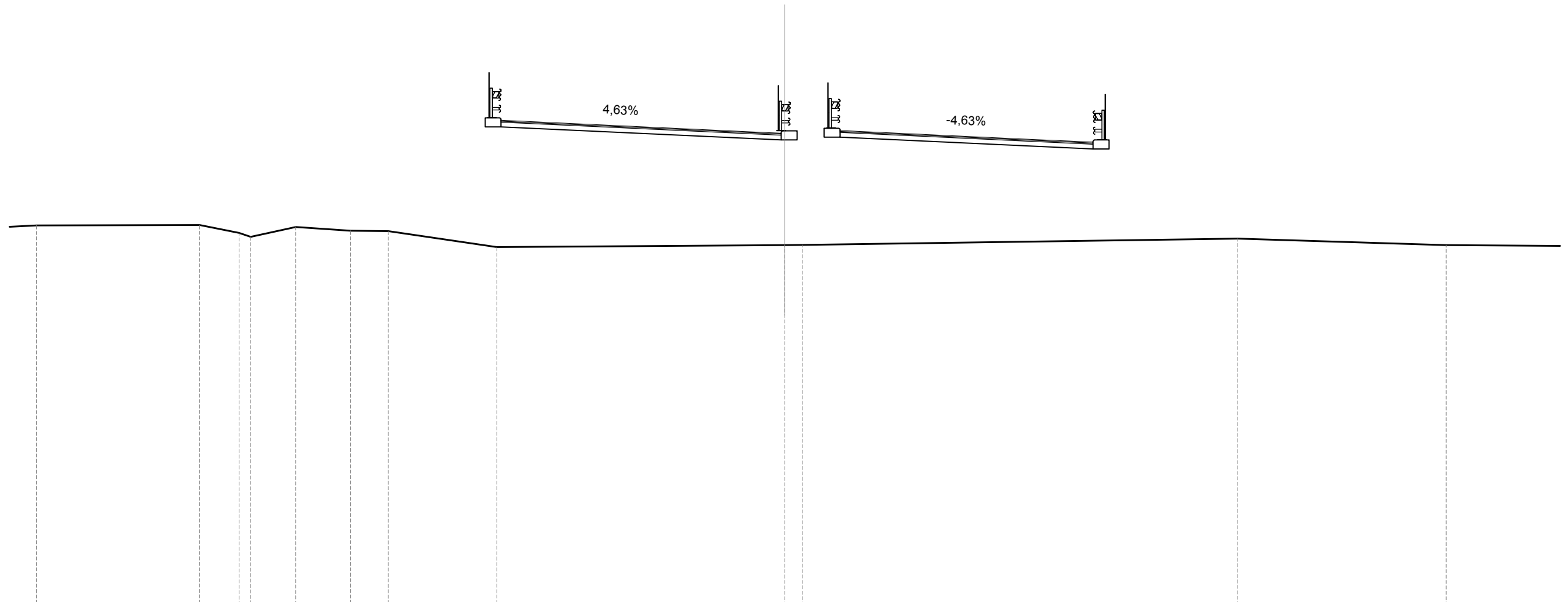


SCALA 1:200

QT.RIF. -16.000

QUOTE TERRENO		1.10	0.99		0.84		0.68	0.21	1.29	1.63		1.65
DIST.PARZIALI TERRENO	36.62	2.38		11.00		11.98		4.09	5.43	3.44	7.21	4.94
QUOTE PROGETTO		6.14	6.02	5.88	5.73	5.66	5.76 5.73	5.59	5.45	5.33		
DIST.PARZIALI PROGETTO		3.00	3.75	3.75	1.90	2.60	0.70	3.75	3.75	3.00		

SEZIONE N. : P1
 QT. PROGETTO : 5.92
 DIST.PROG. : 9+018.19
 DIST.PREC. : 40.00
 DIST.SUCC. : 50.00

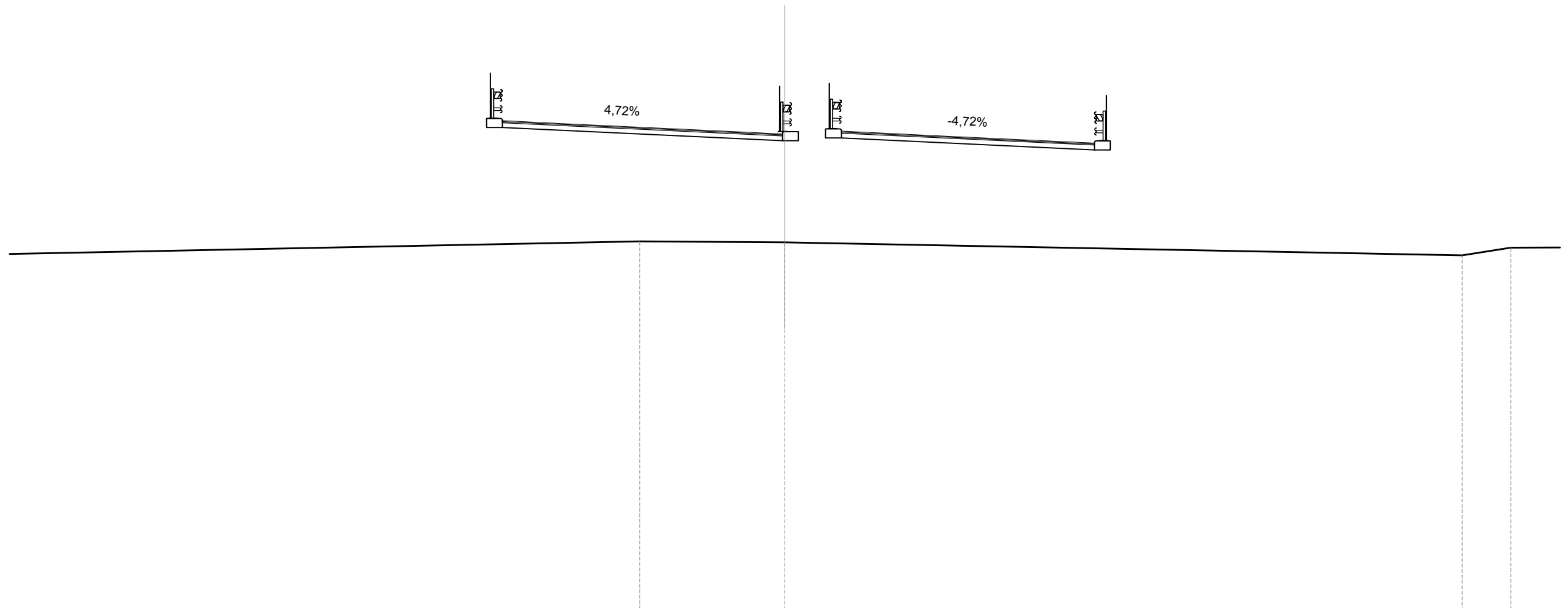


SCALA 1:200

QT.RIF. -15.000

QUOTE TERRENO	1.75		1.76	1.42	1.24	1.68	1.52	1.50		0.79		0.88	0.89			1.16		0.88	
DIST.PARZIALI TERRENO		7.21	1.74	0.51	1.99	2.42	1.68	4.80		12.74		0.78	0.89		19.26		9.23		
QUOTE PROGETTO										6.40	6.26	6.09	5.92	5.83	5.95	5.92	5.74	5.57	5.43
DIST.PARZIALI PROGETTO										3.00	3.75	3.75	1.90	2.60	0.70	3.75	3.75	3.00	

SEZIONE N. : P2
 QT. PROGETTO : 6.16
 DIST.PROG. : 9+068.19
 DIST.PREC. : 50.00
 DIST.SUCC. : 50.00

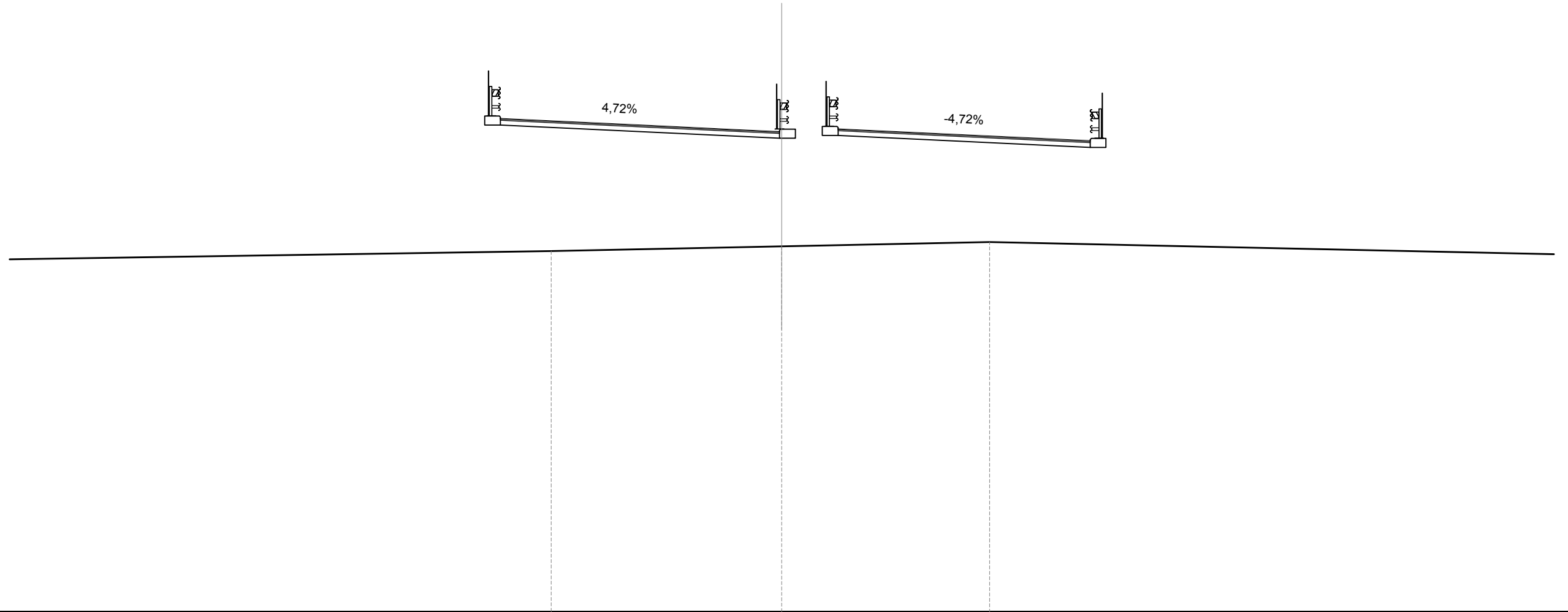


SCALA 1:200

Q.T.RIF. -15.000

QUOTE TERRENO				1.31		1.27								0.70	1.04	
DIST.PARZIALI TERRENO	43.59				6.41									29.97	2.16	3.47
QUOTE PROGETTO		6.65	6.51	6.33	6.16	6.07	6.19	6.16	5.98	5.80	5.66					
DIST.PARZIALI PROGETTO		3.00	3.75	3.75	1.90	2.60	0.70	3.75	3.75	3.00						

SEZIONE N. : P3
 QT. PROGETTO : 6.41
 DIST.PROG. : 9+118.19
 DIST.PREC. : 50.00
 DIST.SUCC. : 50.00

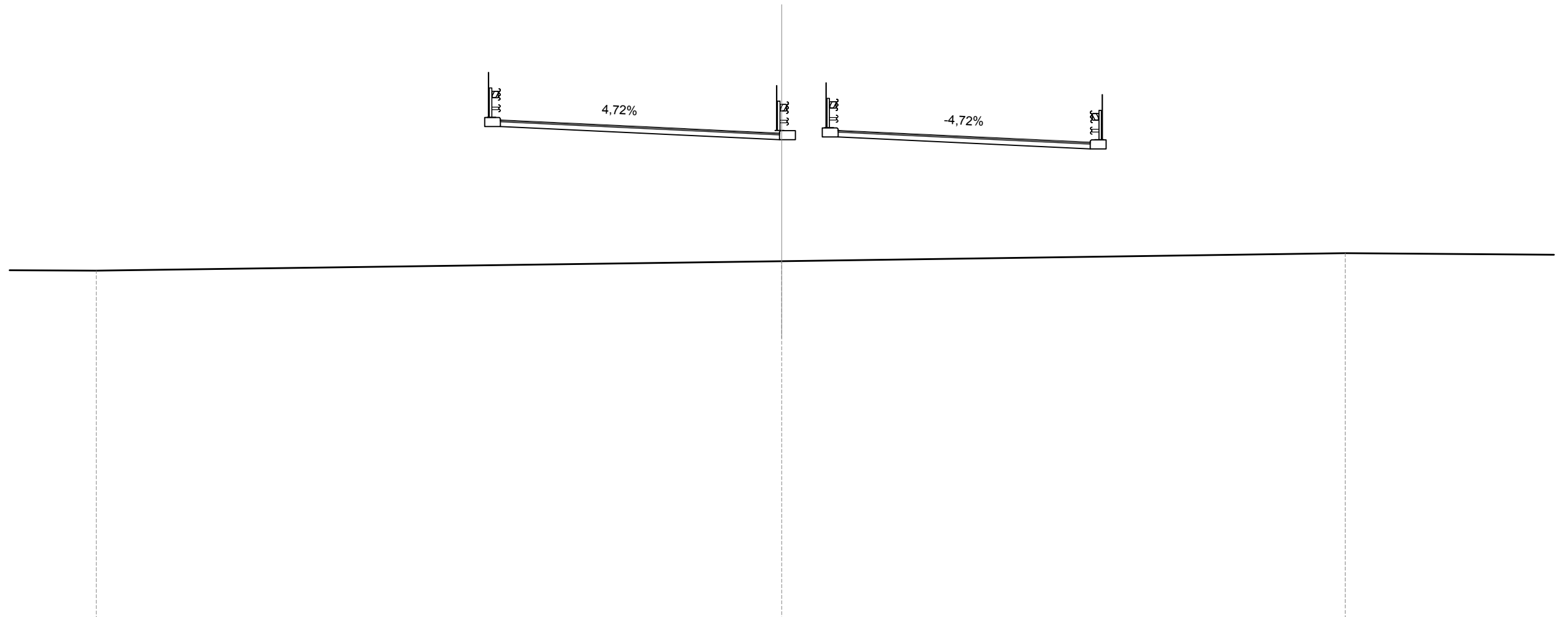


SCALA 1:200

Q.T.RIF. -15.000

QUOTE TERRENO			1.01		1.22		1.41					
DIST.PARZIALI TERRENO	30.95			10.24		9.23					40.77	
QUOTE PROGETTO		6.90	6.76	6.58	6.41	6.32	6.44	6.41	6.23	6.05	5.91	
DIST.PARZIALI PROGETTO		3.00	3.75	3.75	1.90	2.60	0.70	0.70	3.75	3.75	3.00	

SEZIONE N. : P4
 QT. PROGETTO : 6.67
 DIST.PROG. : 9+168.19
 DIST.PREC. : 50.00
 DIST.SUCC. : 50.00

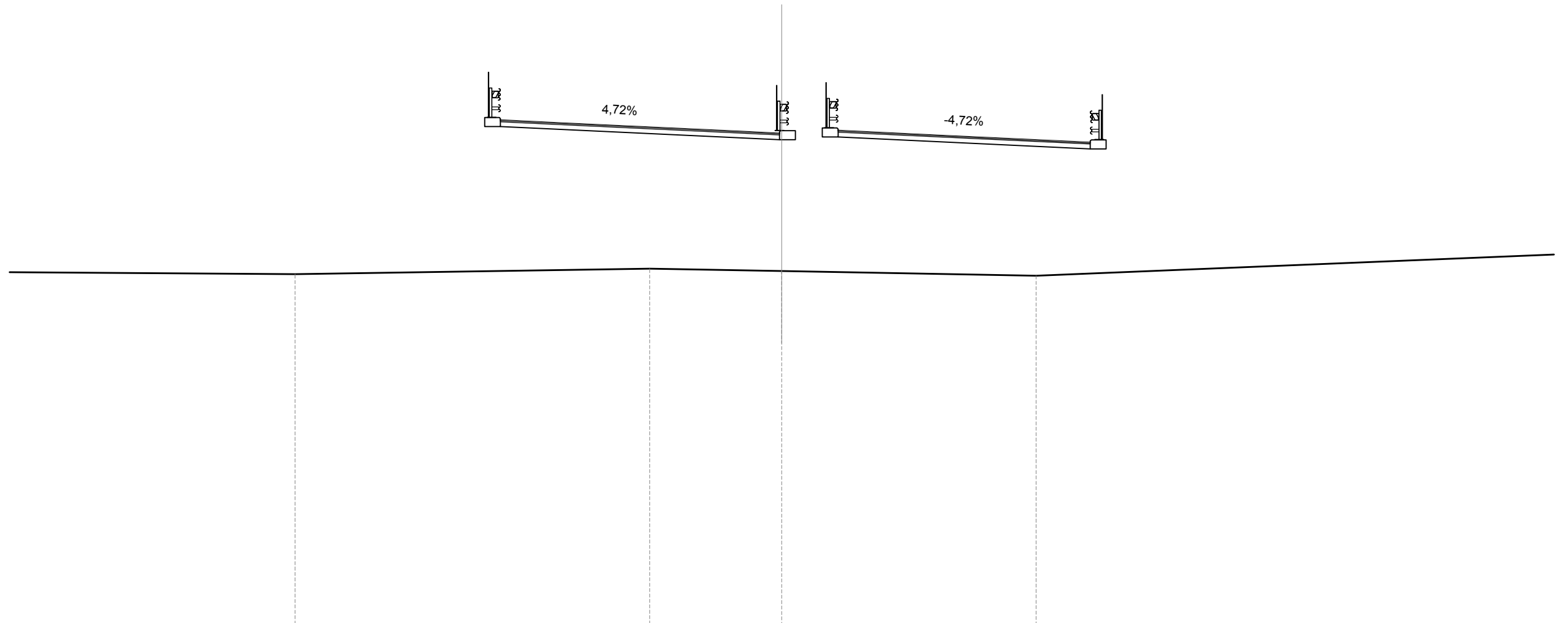


SCALA 1:200

Q.T.RIF. -15.000

QUOTE TERRENO	0.47											0.89											1.24
DIST.PARZIALI TERRENO	30.45										25.03												
QUOTE PROGETTO	7.16		7.02	6.84	6.67	6.58	6.70	6.67	6.49	6.31	6.17												
DIST.PARZIALI PROGETTO	3.00		3.75	3.75	1.90	2.60	0.70	0.67	3.75	3.75	3.00												

SEZIONE N. : P5
 QT. PROGETTO : 6.94
 DIST.PROG. : 9+218.19
 DIST.PREC. : 50.00
 DIST.SUCC. : 50.00

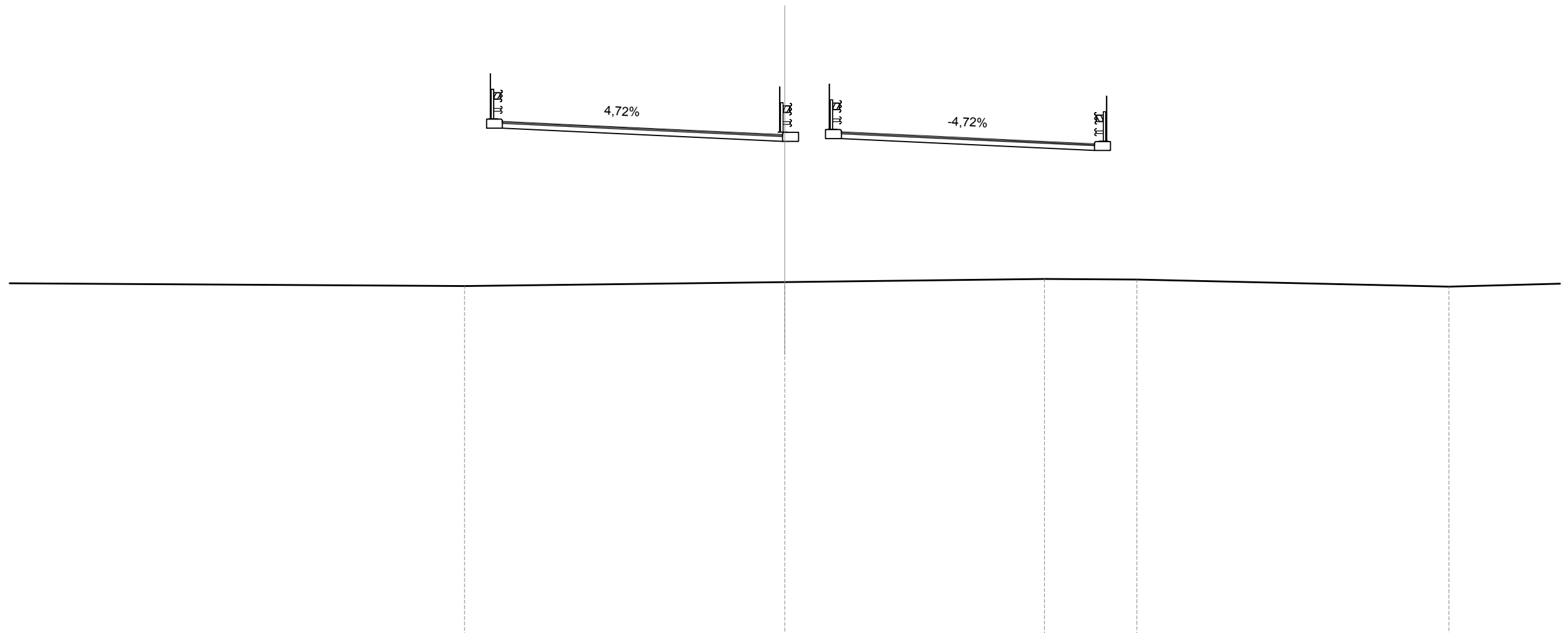


SCALA 1:200

Q.T.RIF. -15.000

QUOTE TERRENO		0.58		0.83		0.72		0.51		
DIST.PARZIALI TERRENO		15.75		5.87		11.30		27.46		
QUOTE PROGETTO		7.44	7.29	7.12	6.94	6.85	6.97 6.94	6.76	6.59	6.45
DIST.PARZIALI PROGETTO		3.00	3.75	3.75	1.90	2.60	0.70 3.75	3.75	3.00	

SEZIONE N. : P6
 QT. PROGETTO : 7.22
 DIST.PROG. : 9+268.19
 DIST.PREC. : 50.00
 DIST.SUCC. : 50.00

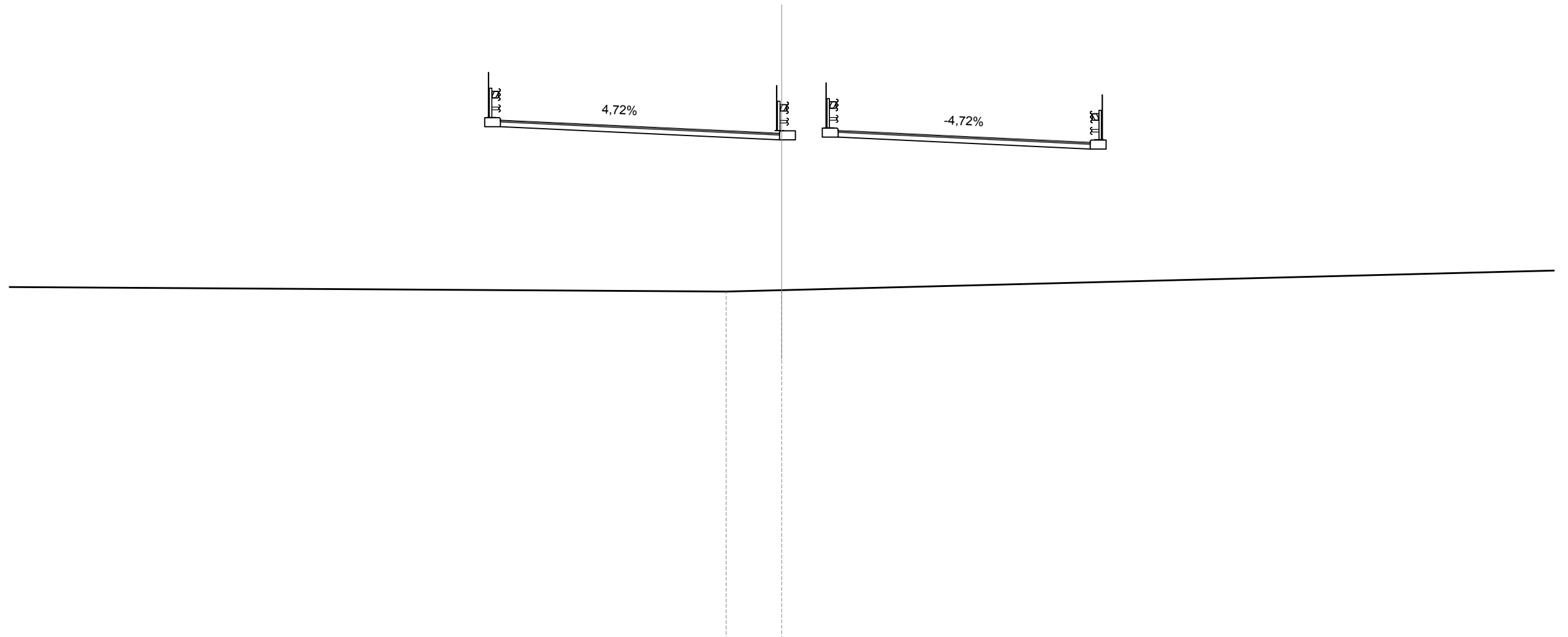


SCALA 1:200

Q.T.RIF. -15.000

QUOTE TERRENO		0.43				0.61				0.75	0.72			0.41
DIST.PARZIALI TERRENO	35.83		14.17					11.49				4.09	13.81	
QUOTE PROGETTO		7.72	7.57	7.40	7.22	7.13	7.25	7.22	7.04	6.87	6.73			
DIST.PARZIALI PROGETTO		3.00	3.75	3.75	1.90	2.60	0.70	3.75	3.75	3.00				

SEZIONE N. : P7
 QT. PROGETTO : 7.56
 DIST.PROG. : 9+318.19
 DIST.PREC. : 50.00
 DIST.SUCC. : 40.00

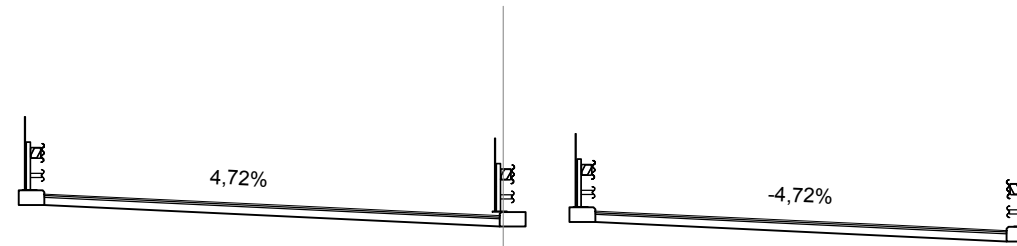


SCALA 1:200

Q.T.RIF. -15.000

QUOTE TERRENO					0.43	0.50						
DIST.PARZIALI TERRENO	47.53				2.47							39.76
QUOTE PROGETTO		8.05	7.91	7.74	7.56	7.47	7.59	7.56	7.38	7.20	7.06	
DIST.PARZIALI PROGETTO		3.00	3.75	3.75	1.90	2.60	0.70	3.75	3.75	3.00		

SEZIONE N. : P8
 QT. PROGETTO : 7.92
 DIST.PROG. : 9+358.19
 DIST.PREC. : 40.00
 DIST.SUCC. : 40.00

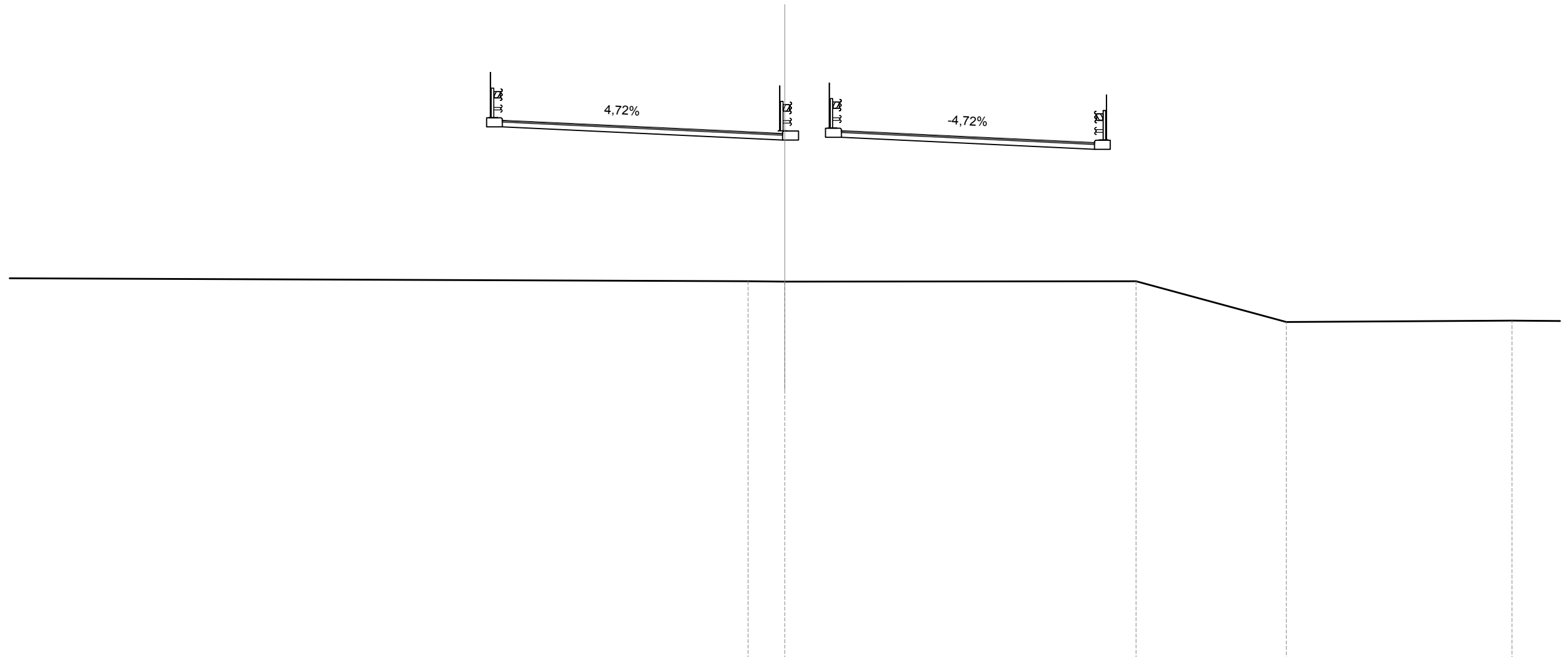


SCALA 1:200

Q.T.RIF. -14.000

QUOTE TERRENO							1.61		1.60		
DIST.PARZIALI TERRENO	50.00							10.35			39.65
QUOTE PROGETTO		8.41	8.27	8.10	7.92	7.83	7.95	7.92	7.74	7.57	7.42
DIST.PARZIALI PROGETTO		3.00	3.75	3.75	1.90	2.60	0.70	3.75	3.75	3.00	

SEZIONE N. : P9
 QT. PROGETTO : 8.36
 DIST.PROG. : 9+398.19
 DIST.PREC. : 40.00
 DIST.SUCC. : 50.00

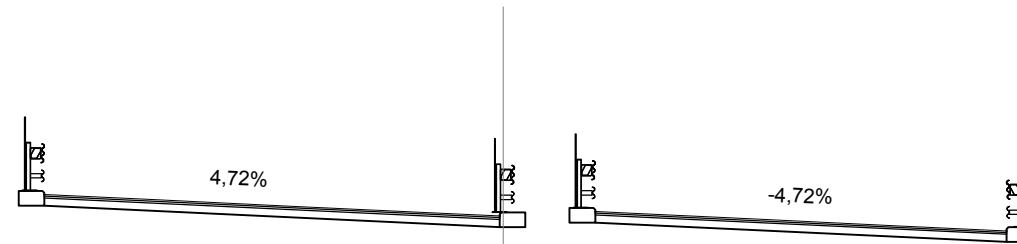


SCALA 1:200

QT.RIF. -15.000

QUOTE TERRENO					1.72	1.71			1.72	-0.08		-0.02
DIST.PARZIALI TERRENO	48.38				1.62		15.54		6.65		9.98	
QUOTE PROGETTO		8.85	8.71	8.54	8.36	8.27	8.39	8.36	8.18	8.01	7.86	
DIST.PARZIALI PROGETTO		3.00	3.75	3.75	1.90	2.60	0.70	3.75	3.75	3.00		

SEZIONE N. : P10
 QT. PROGETTO : 9.02
 DIST.PROG. : 9+448.19
 DIST.PREC. : 50.00
 DIST.SUCC. : 50.00

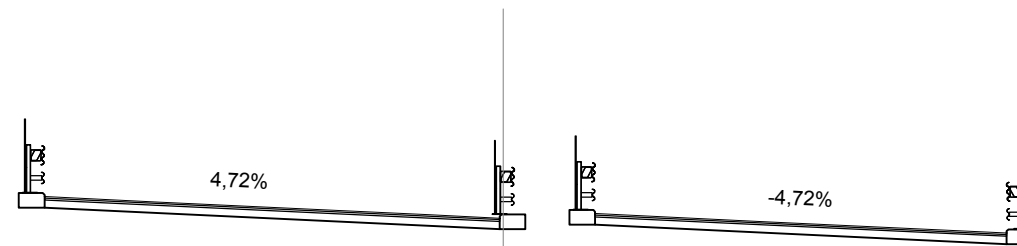


SCALA 1:200

Q.T.RIF. -14.000

QUOTE TERRENO	1.65			1.83		1.77								
DIST.PARZIALI TERRENO		14.96			6.53									36.97
QUOTE PROGETTO		9.52	9.38	9.20	9.02	8.93	9.06	9.02	8.85	8.67	8.53			
DIST.PARZIALI PROGETTO			3.00	3.75	3.75	1.90	2.60	0.70	3.75	3.75	3.00			

SEZIONE N. : P11
 QT. PROGETTO : 9.80
 DIST.PROG. : 9+498.19
 DIST.PREC. : 50.00
 DIST.SUCC. : 50.00




SCALA 1:200

QT.RIF. -13.000

QUOTE TERRENO	1.76	1.69				1.72		1.73		1.84		1.85
DIST.PARZIALI TERRENO	3.06		17.98			7.18		10.24		14.59		
QUOTE PROGETTO			10.30	10.16	9.98	9.80	9.71	9.84	9.80	9.63	9.45	9.31
DIST.PARZIALI PROGETTO			3.00	3.75	3.75	1.89	2.60	0.70	3.75	3.75	3.00	

SEZIONE N. : P13
 QT. PROGETTO : 11.41
 DIST.PROG. : 9+613.19
 DIST.PREC. : 65.00
 DIST.SUCC. : 80.00

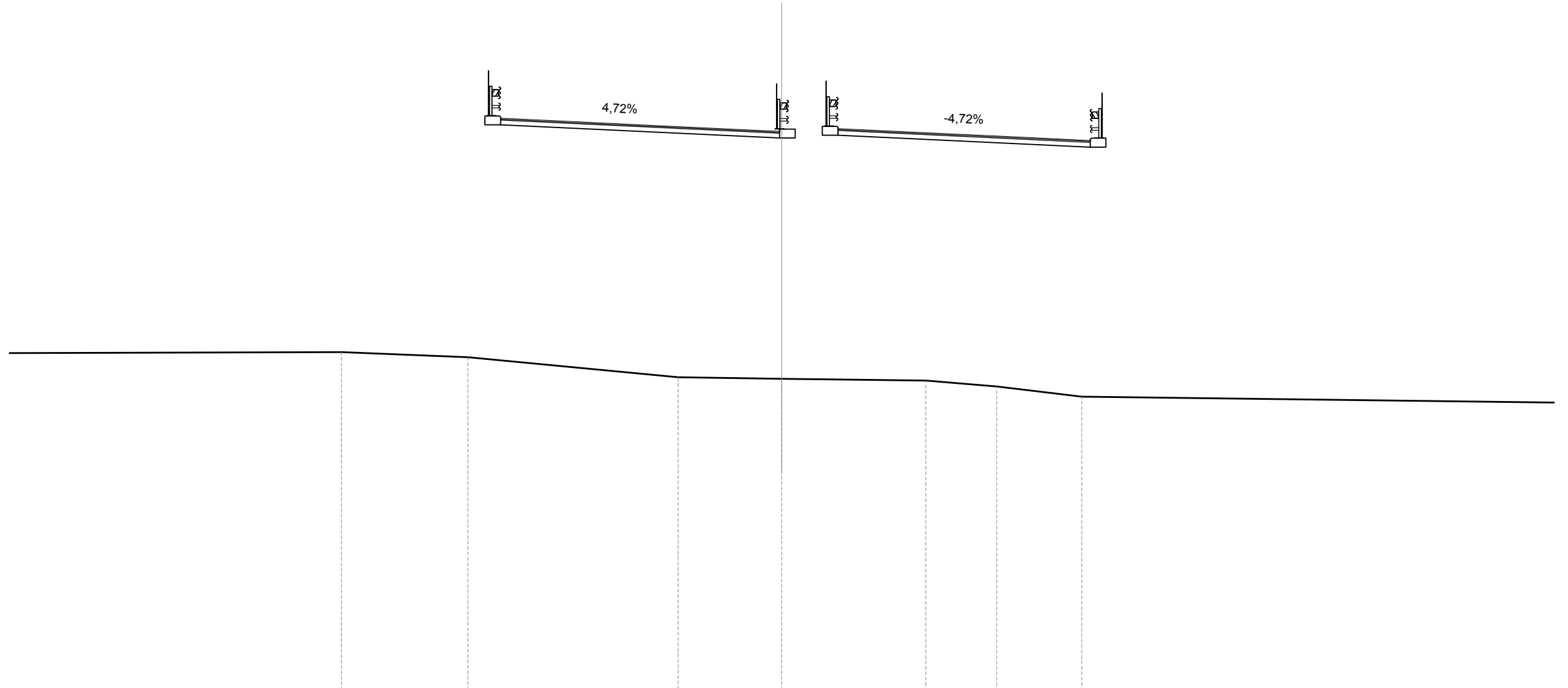


SCALA 1:200

QT.RIF. -13.000

QUOTE TERRENO		2.04		2.19		2.35		2.68		2.47		2.67
DIST.PARZIALI TERRENO	21.19		11.03		7.43		16.30		8.93		7.52	
QUOTE PROGETTO		11.91	11.77	11.59	11.41	11.32	11.45 11.41	11.24	11.06	10.92		
DIST.PARZIALI PROGETTO		3.00	3.75	3.75	1.89	2.60	0.70 3.75	3.75	3.00			

SEZIONE N. : P14
 QT. PROGETTO : 11.90
 DIST.PROG. : 9+693.19
 DIST.PREC. : 80.00
 DIST.SUCC. : 80.00

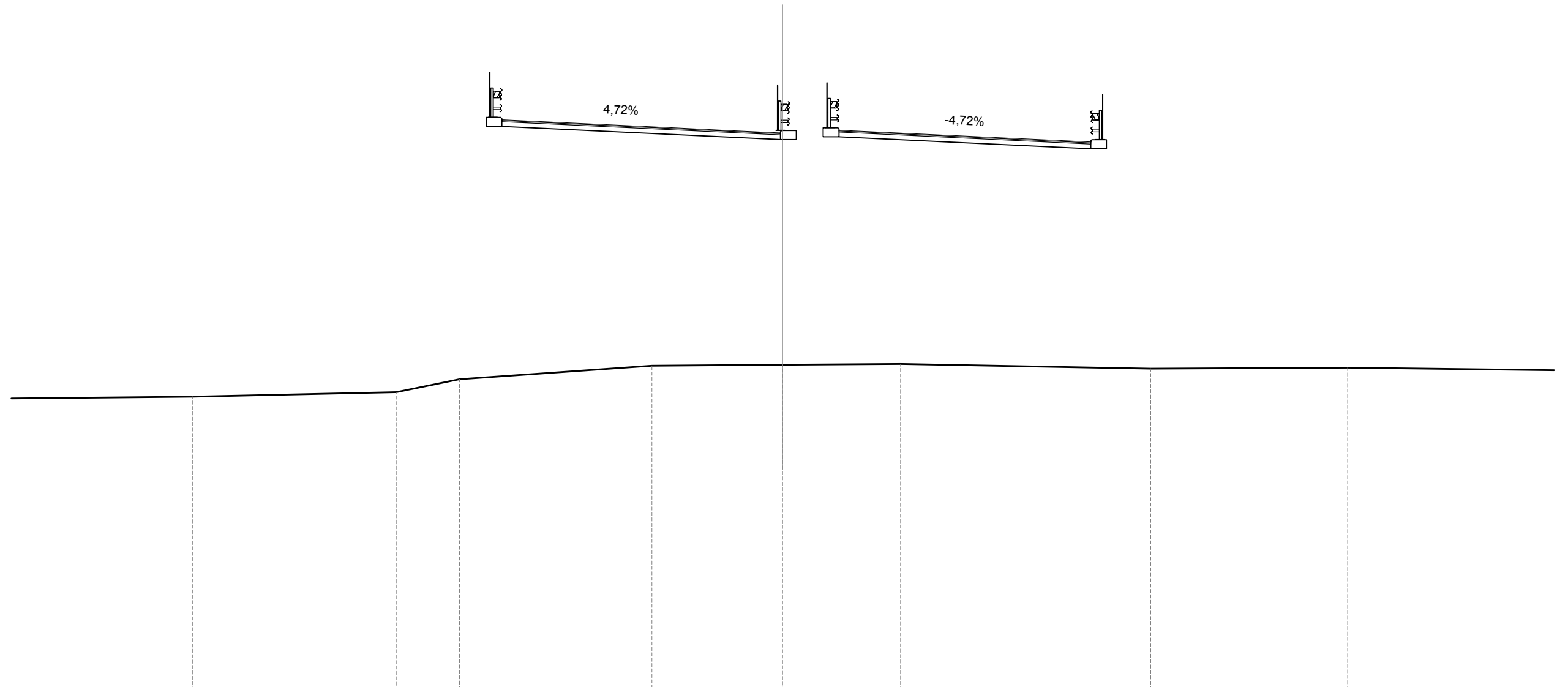


SCALA 1:200

Q.T.RIF. -13.000

QUOTE TERRENO		2.01	1.78		0.89	0.82		0.74	0.48	0.02	
DIST.PARZIALI TERRENO		5.62	9.33		4.61	6.40	3.14	3.78		26.11	
QUOTE PROGETTO			12.39	12.25	12.08	11.90	11.81	11.93 11.90	11.72	11.54	11.40
DIST.PARZIALI PROGETTO			3.00	3.75	3.75	1.89	2.60	0.70 3.75	3.75	3.00	

SEZIONE N. : P15
 Q.T. PROGETTO : 11.82
 DIST.PROG. : 9+773.19
 DIST.PREC. : 80.00
 DIST.SUCC. : 80.00

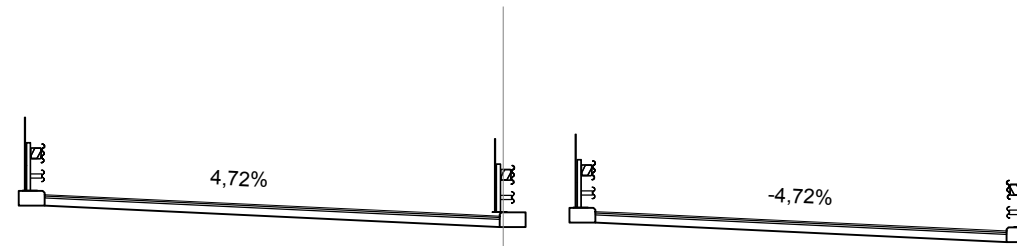


SCALA 1:200

Q.T.RIF. -13.000

QUOTE TERRENO		0.00		0.20		0.78		1.38		1.42		1.46		1.25		1.29									
DIST.PARZIALI TERRENO			9.05		2.81		8.55		5.82		5.24		11.12		8.76		11.47								
QUOTE PROGETTO							12.32		12.18		12.00		11.82		11.73		11.86		11.82		11.65		11.47		11.33
DIST.PARZIALI PROGETTO							3.00		3.75		3.75		1.89		2.60		0.70		3.75		3.75		3.00		

SEZIONE N. : P16
 QT. PROGETTO : 11.18
 DIST.PROG. : 9+853.19
 DIST.PREC. : 80.00
 DIST.SUCC. : 65.00

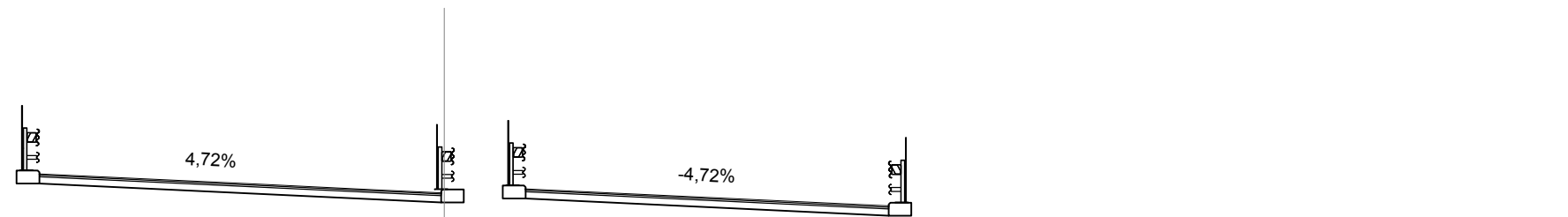


SCALA 1:200

QT.RIF. -12.000

QUOTE TERRENO		1.79		1.70				1.93						1.74		1.87	
DIST.PARZIALI TERRENO		6.84		13.43				21.46						5.66		10.09	
QUOTE PROGETTO				11.68	11.54	11.36	11.18	11.10	11.22	11.18	11.01	10.83	10.69				
DIST.PARZIALI PROGETTO				3.00	3.75	3.75	1.90	2.60	0.70	3.75	3.75	3.00					

SEZIONE N. : P17
 Q.T. PROGETTO : 10.25
 DIST.PROG. : 9+918.19
 DIST.PREC. : 65.00
 DIST.SUCC. : 50.00

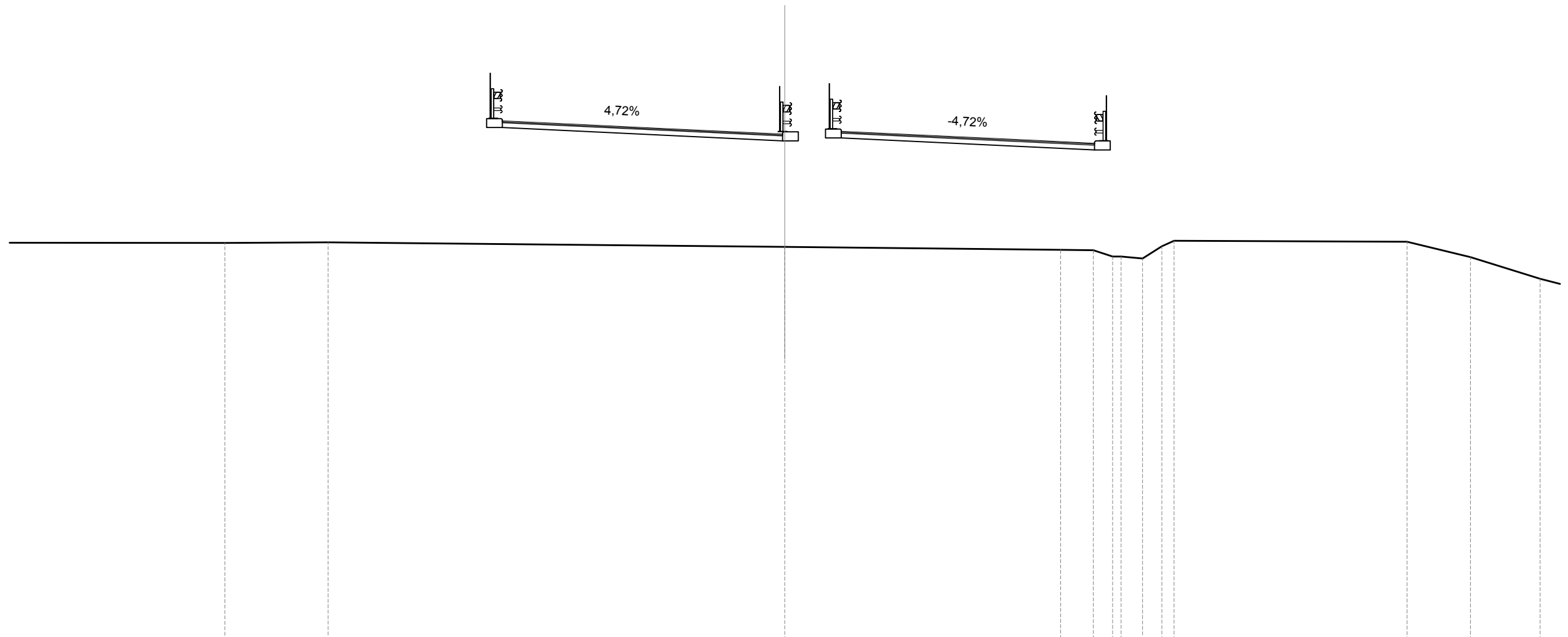


SCALA 1:200

Q.T.RIF. -13.000

QUOTE TERRENO		2.03	2.13		2.09	2.77	2.56	2.74		2.64	2.07	2.12	2.15	2.16	2.59	2.52	2.09	
DIST.PARZIALI TERRENO				13.02		1.16	3.45		1.04	0.80	1.71	2.03	3.06	0.95				41.45
QUOTE PROGETTO				10.75	10.61		10.43		10.25	10.16	10.29	10.25		10.08		9.90		9.76
DIST.PARZIALI PROGETTO					3.00	3.75	3.75		1.90	2.60	0.70	3.75	3.75		3.00			

SEZIONE N. : P21
 QT. PROGETTO : 6.43
 DIST.PROG. : 10+108.19
 DIST.PREC. : 40.00
 DIST.SUCC. : 40.00

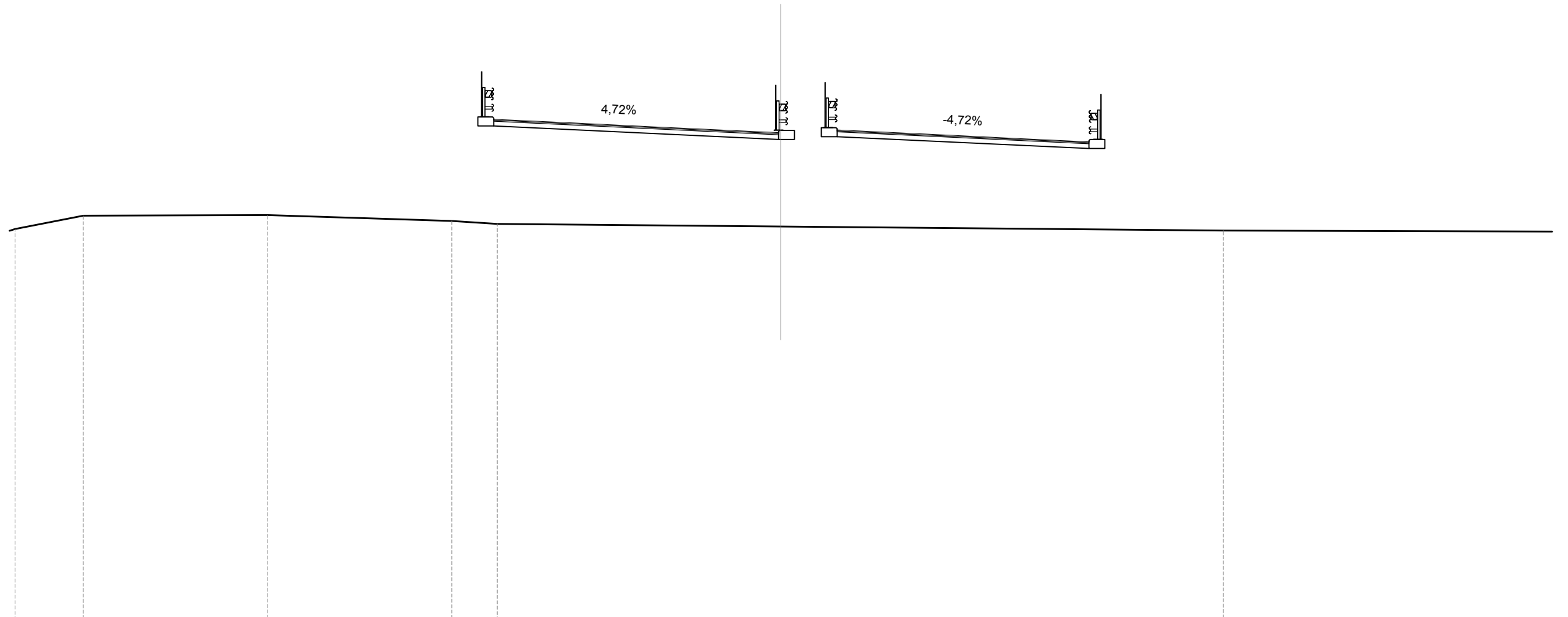


SCALA 1:200

Q.T.RIF. -16.000

QUOTE TERRENO		1.52	1.55		1.35		1.22	1.20	0.92	0.93	0.83	1.38	1.62		1.58	0.90	-0.06
DIST.PARZIALI TERRENO	9.92	4.57		20.21		12.20	1.44	0.85	0.95	0.85	0.54			10.31	2.81	3.08	2.19
QUOTE PROGETTO				6.93	6.79	6.61	6.43	6.34	6.47	6.43	6.26	6.08	5.94				
DIST.PARZIALI PROGETTO				3.00	3.75	3.75	1.90	2.60	0.70	3.75	3.75	3.00					

SEZIONE N. : P22
 QT. PROGETTO : 5.73
 DIST.PROG. : 10+148.19
 DIST.PREC. : 40.00
 DIST.SUCC. : 40.00

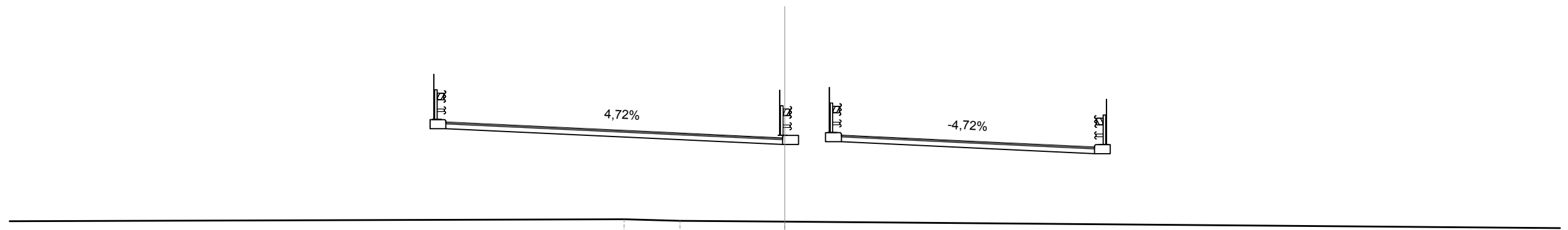


SCALA 1:200

Q.T.RIF. -16.000

QUOTE TERRENO	1.35	1.94	1.97	1.71	1.57	1.46	1.28										
DIST.PARZIALI TERRENO	3.03	8.20	8.19	2.02	12.61	19.68	25.30										
QUOTE PROGETTO					6.23	6.08	5.90	5.73	5.64	5.76	5.73	5.55	5.37	5.23			
DIST.PARZIALI PROGETTO					3.27	3.75	3.75	1.90	2.60	0.70	3.75	3.75	3.00				

SEZIONE N. : Sp-B
 QT. PROGETTO : 5.09
 DIST.PROG. : 10+188.19
 DIST.PREC. : 40.00
 DIST.SUCC. : 0.31

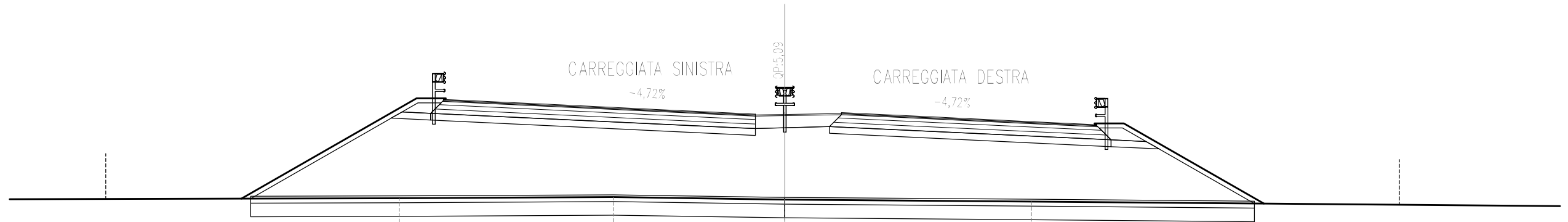


SCALA 1:200

QT.RIF. -16.000

QUOTE TERRENO				1.39	1.33	1.29							
DIST.PARZIALI TERRENO	30.61			2.47	4.64							42.38	
QUOTE PROGETTO		5.71	5.45	5.27	5.09	5.00	5.13	5.09	4.92	4.74	4.60		
DIST.PARZIALI PROGETTO		5.50	3.75	3.75	1.90	2.60	0.70	3.75	3.75	3.00			

SEZIONE N. : 581
 QT. PROGETTO : 5.09
 DIST.PROG. : 10+188.50
 DIST.PREC. : 0.31
 DIST.SUCC. : 11.50

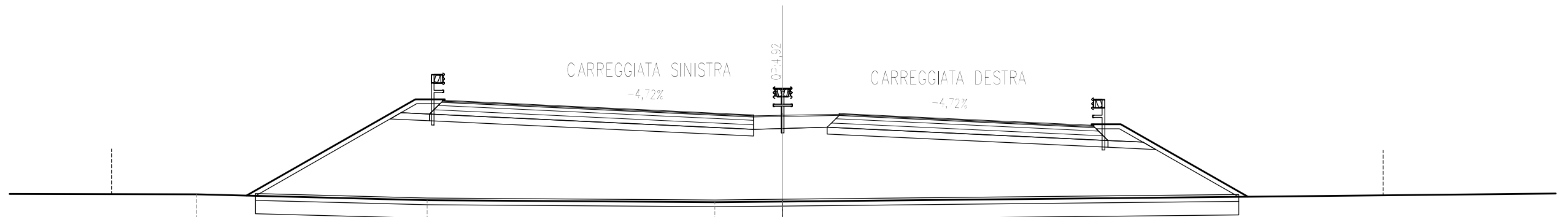


SCALA 1:200

QT.RIF. -16.000

QUOTE TERRENO		1.34		1.39		1.28		1.19					
DIST.PARZIALI TERRENO	20.29		9.46		7.59		10.91		30.06				
QUOTE PROGETTO		5.70	5.44	5.27	5.09	5.06	5.09	5.09	5.12	5.09	4.91	4.73	4.59
DIST.PARZIALI PROGETTO		5.50	3.75	3.75	0.70	1.30	2.50	0.70	3.75	3.75	3.00		

SEZIONE N. : 582
 QT. PROGETTO : 4.92
 DIST.PROG. : 10+200.00
 DIST.PREC. : 11.50
 DIST.SUCC. : 18.19

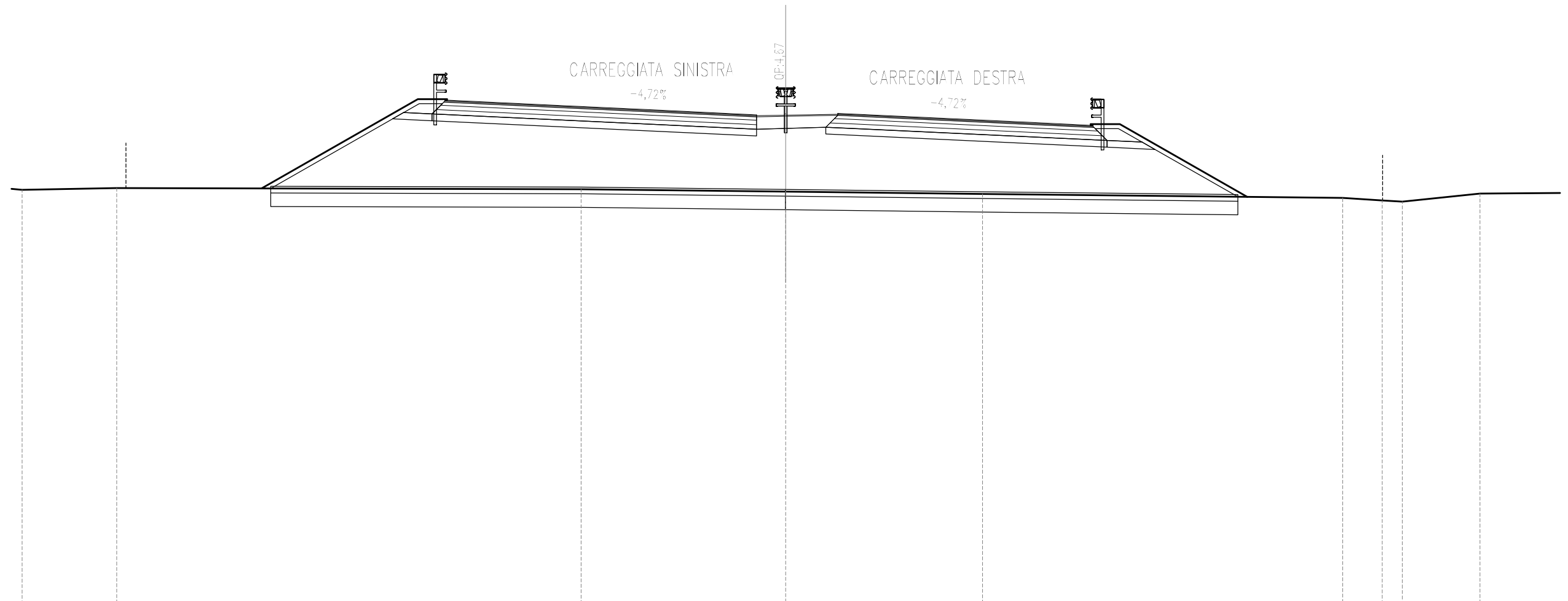


SCALA 1:200

QT.RIF. -17.000

QUOTE TERRENO	1.36	1.10	1.01	1.04									
DIST.PARZIALI TERRENO	12.58	10.23	12.76	3.01									47.65
QUOTE PROGETTO		5.53	5.27	5.10	4.92	4.89	4.92	4.92	4.95	4.92	4.74	4.57	4.42
DIST.PARZIALI PROGETTO		5.50	3.75	3.75	0.70	1.29	2.50	0.70	3.75	3.75	3.00		

SEZIONE N. : 583
 QT. PROGETTO : 4.67
 DIST.PROG. : 10+218.19
 DIST.PREC. : 18.19
 DIST.SUCC. : 20.00

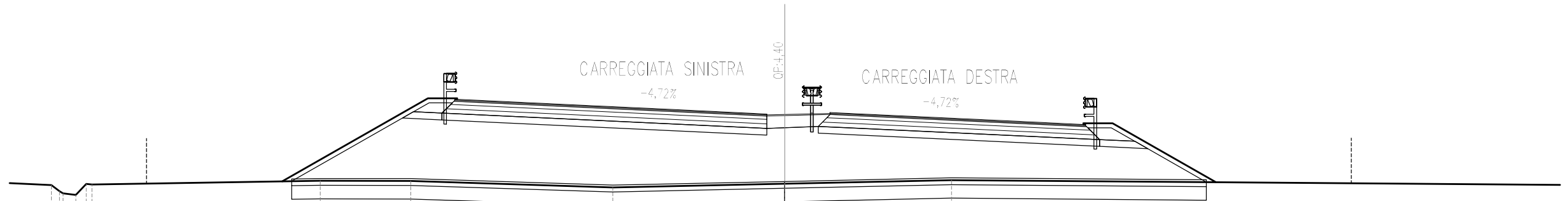


SCALA 1:200

Q.T.RIF. -17.000

QUOTE TERRENO	1.40 1.31	1.39	1.33	1.23	1.12	0.95	0.84 0.78	1.15
DIST.PARZIALI TERRENO	0.96	4.19	20.57	9.07	8.72	15.95	1.75	3.44
QUOTE PROGETTO		5.28	5.02	4.84	4.67 4.63 4.67 4.67	4.70 4.67	4.49	4.31 4.17
DIST.PARZIALI PROGETTO		5.50	3.75	3.75	0.70 1.30	2.30	0.70 3.75	3.75 3.00

SEZIONE N. : 584
 QT. PROGETTO : 4.40
 DIST.PROG. : 10+238.19
 DIST.PREC. : 20.00
 DIST.SUCC. : 21.81

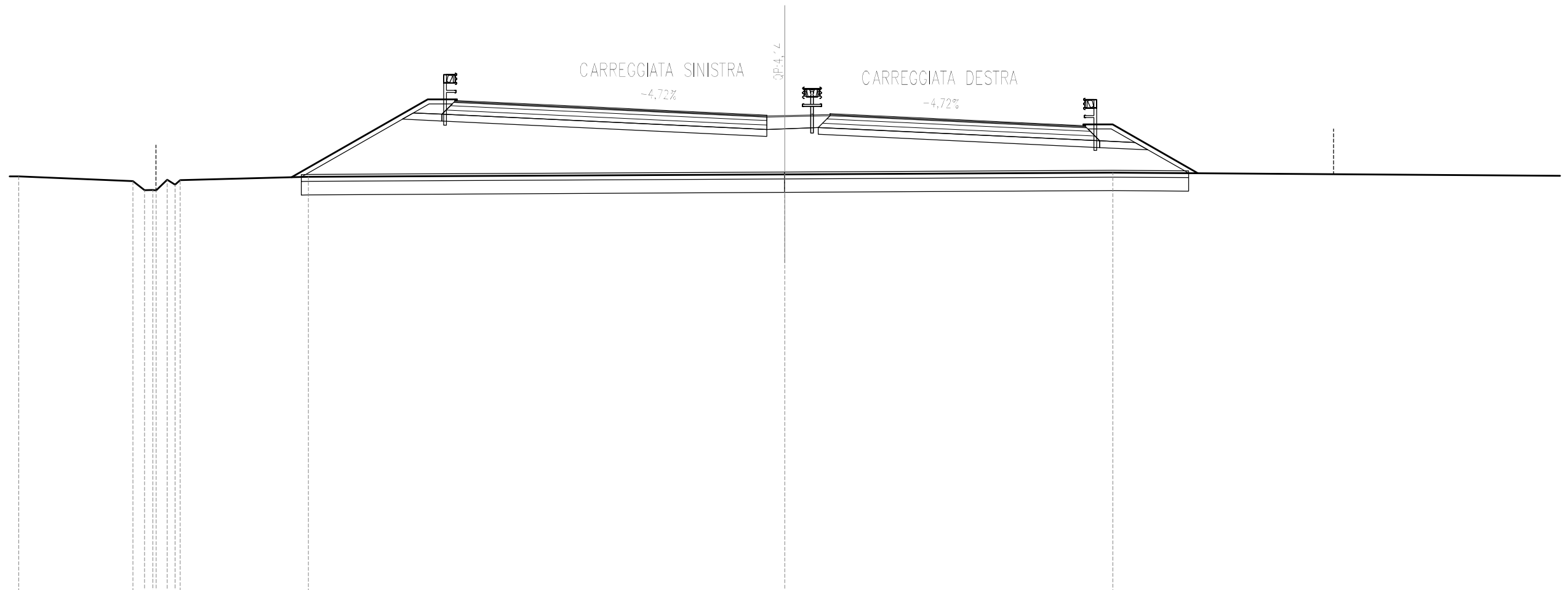


SCALA 1:200

Q.T.RIF. -17.000

QUOTE TERRENO	1.22 0.95 0.86 0.79 1.28 1.25	1.41	1.41	1.12	1.28	1.44		
DIST.PARZIALI TERRENO	0.57	10.10	4.01	8.94	7.61	7.38		42.62
QUOTE PROGETTO			5.02	4.76	4.58	4.40 4.37	4.40 4.40 4.44 4.40	4.23 4.05 3.91
DIST.PARZIALI PROGETTO			5.50	3.75	3.75	0.70 2.00	0.80 0.70 3.75	3.75 3.00

SEZIONE N. : 585
 QT. PROGETTO : 4.14
 DIST.PROG. : 10+260.00
 DIST.PREC. : 21.81
 DIST.SUCC. : 20.00

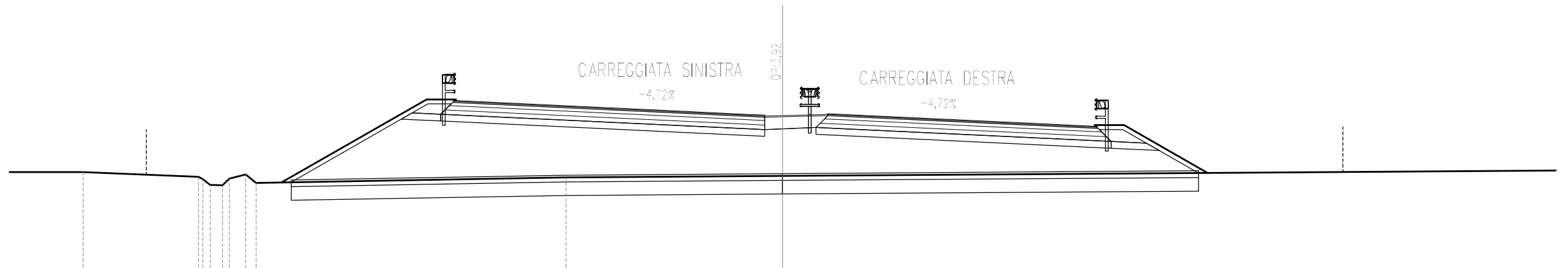


SCALA 1:200

QT.RIF. -17.000

QUOTE TERRENO	1.40	1.19	0.78	0.79	0.78	1.25	1.03	1.23	1.38	1.49	1.57									
DIST.PARZIALI TERRENO	5.05	0.52	0.19	0.19	0.19	0.19	0.19	0.19	5.67	21.08	14.51	35.49								
QUOTE PROGETTO									4.75	4.49	4.32	4.14	4.11	4.14	4.14	4.17	4.14	3.96	3.79	3.65
DIST.PARZIALI PROGETTO									5.50	3.75	3.75	0.70	2.00	0.80	0.70	3.75	3.75	3.00		

SEZIONE N. : 586
 QT. PROGETTO : 3.92
 DIST.PROG. : 10+280.00
 DIST.PREC. : 20.00
 DIST.SUCC. : 20.00

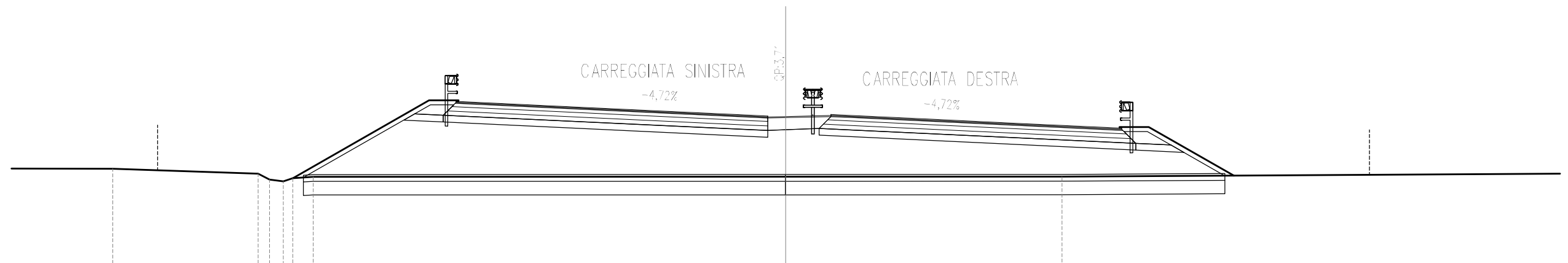


SCALA 1:200

Q.T.RIF. -17.000

QUOTE TERRENO	1.36	1.15	1.05	0.79	0.78	1.07	1.26	0.89	1.13	1.19								
DIST.PARZIALI TERRENO	5.12	0.55	0.72	13.75	9.61	50.00												
QUOTE PROGETTO		4.53	4.27	4.09	3.92	3.88	3.92	3.95	3.92	3.74	3.56	3.39						
DIST.PARZIALI PROGETTO		5.50	3.75	3.75	0.70	2.00	0.80	0.70	3.75	3.75	3.64							

SEZIONE N. : 587
 QT. PROGETTO : 3.71
 DIST.PROG. : 10+300.00
 DIST.PREC. : 20.00
 DIST.SUCC. : 20.00

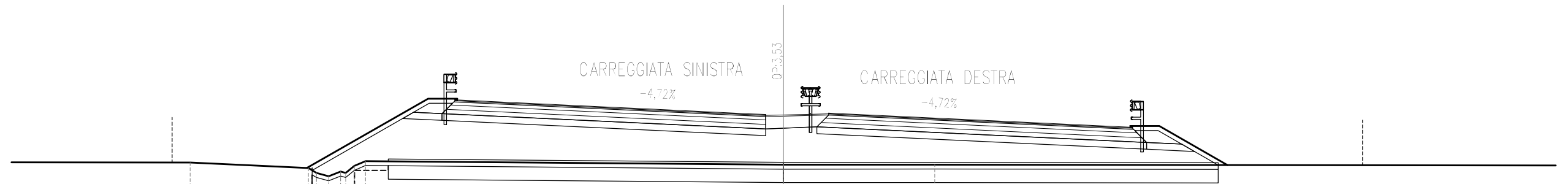


SCALA 1:200

QT.RIF. -17.000

QUOTE TERRENO	1.35	1.12	0.50	0.86	0.61	0.79	0.93	0.99		0.99	0.99	
DIST.PARZIALI TERRENO	6.44	0.50	0.61	0.90	20.93				12.24	37.76		
QUOTE PROGETTO		4.33	4.07	3.89	3.71	3.68	3.71	3.75	3.71	3.54	3.36	3.14
DIST.PARZIALI PROGETTO		5.50	3.75	3.75	0.70	2.00	0.80	0.70	3.75	3.75	4.58	

SEZIONE N. : 588
 QT. PROGETTO : 3.53
 DIST.PROG. : 10+320.00
 DIST.PREC. : 20.00
 DIST.SUCC. : 20.00

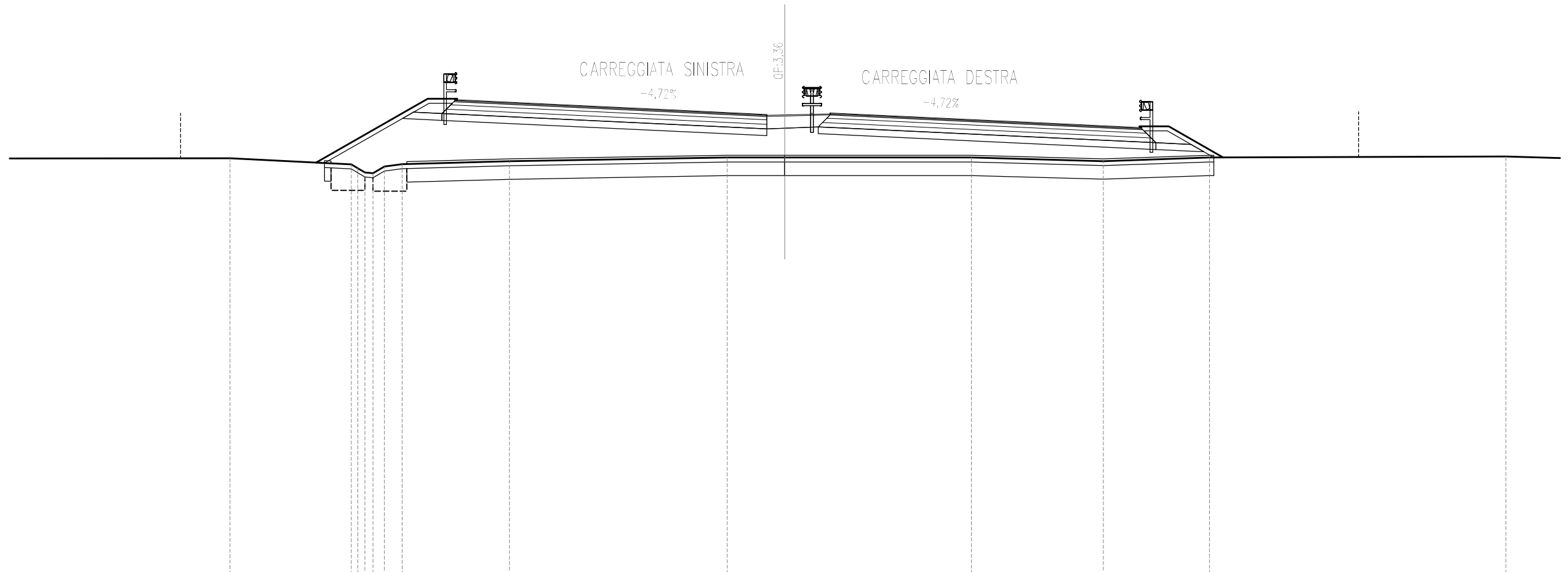


SCALA 1:200

Q.T.RIF. -17.000

QUOTE TERRENO	1.36	1.12	0.90	0.75	0.53	0.90	1.21	1.43	1.27	1.27		
DIST.PARZIALI TERRENO	5.25	0.54	0.53	0.50					18.57	6.71		43.29
QUOTE PROGETTO		4.14	3.88	3.70	3.53	3.49	3.53	3.56	3.53	3.35	3.17	2.93
DIST.PARZIALI PROGETTO		5.50	3.75	3.75	0.70	2.00	0.80	0.70	3.75	3.75	5.19	

SEZIONE N. : 589
 QT. PROGETTO : 3.36
 DIST.PROG. : 10+340.00
 DIST.PREC. : 20.00
 DIST.SUCC. : 20.00

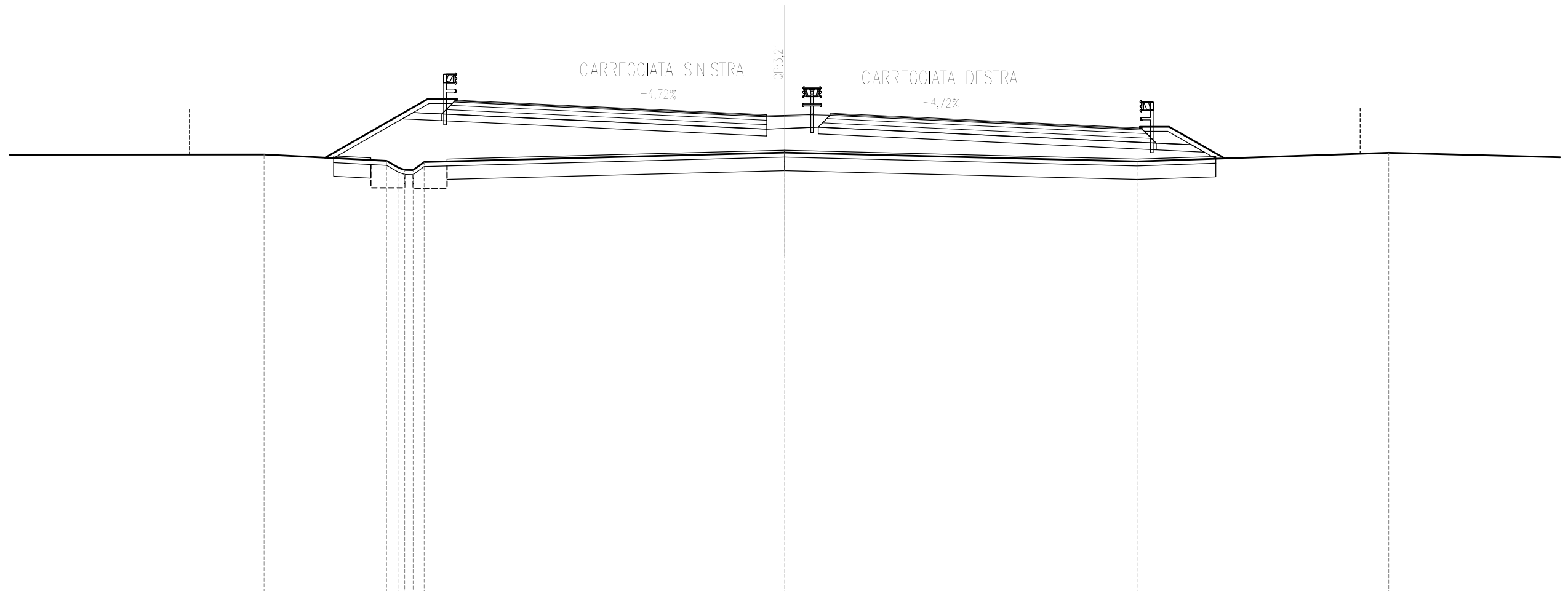


SCALA 1:200

QT.RIF. -17.000

QUOTE TERRENO	1.39	1.12	0.94	0.79	0.73	1.02	1.13	1.26	1.42	1.42	1.42	1.26	1.42	1.47	
DIST.PARZIALI TERRENO	5.37	0.50	0.79	0.79	4.75	9.63	2.55	8.25	5.84	4.69	13.11				
QUOTE PROGETTO					3.97	3.71	3.54	3.36	3.33	3.36	3.39	3.36	3.18	3.01	2.75
DIST.PARZIALI PROGETTO					5.50	3.75	3.75	0.70	2.00	0.80	0.70	3.75	3.75	5.49	

SEZIONE N. : 590
 QT. PROGETTO : 3.21
 DIST.PROG. : 10+360.00
 DIST.PREC. : 20.00
 DIST.SUCC. : 20.00

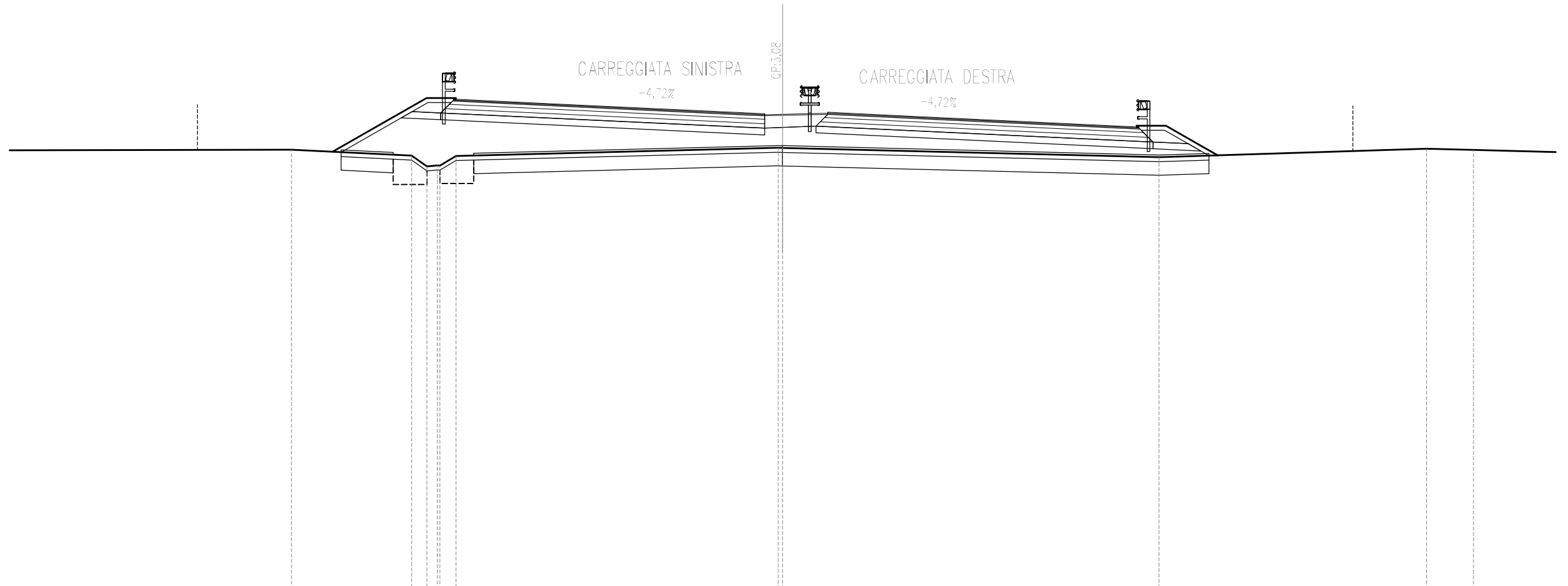


SCALA 1:200

QT.RIF. -18.000

QUOTE TERRENO		1.42	1.14	0.83	0.74	0.49	1.09		1.51		1.11		1.49					
DIST.PARZIALI TERRENO	15.38	5.42	0.55	0.49				15.96		15.58		11.14		9.44				
QUOTE PROGETTO							3.82	3.56	3.39	3.21	3.18	3.21	3.24	3.21	3.03	2.86	2.60	
DIST.PARZIALI PROGETTO							5.50	3.75	3.75	0.70	2.00	0.80	0.70	3.75	3.75	5.50		

SEZIONE N. : 591
 QT. PROGETTO : 3.08
 DIST.PROG. : 10+380.00
 DIST.PREC. : 20.00
 DIST.SUCC. : 20.00

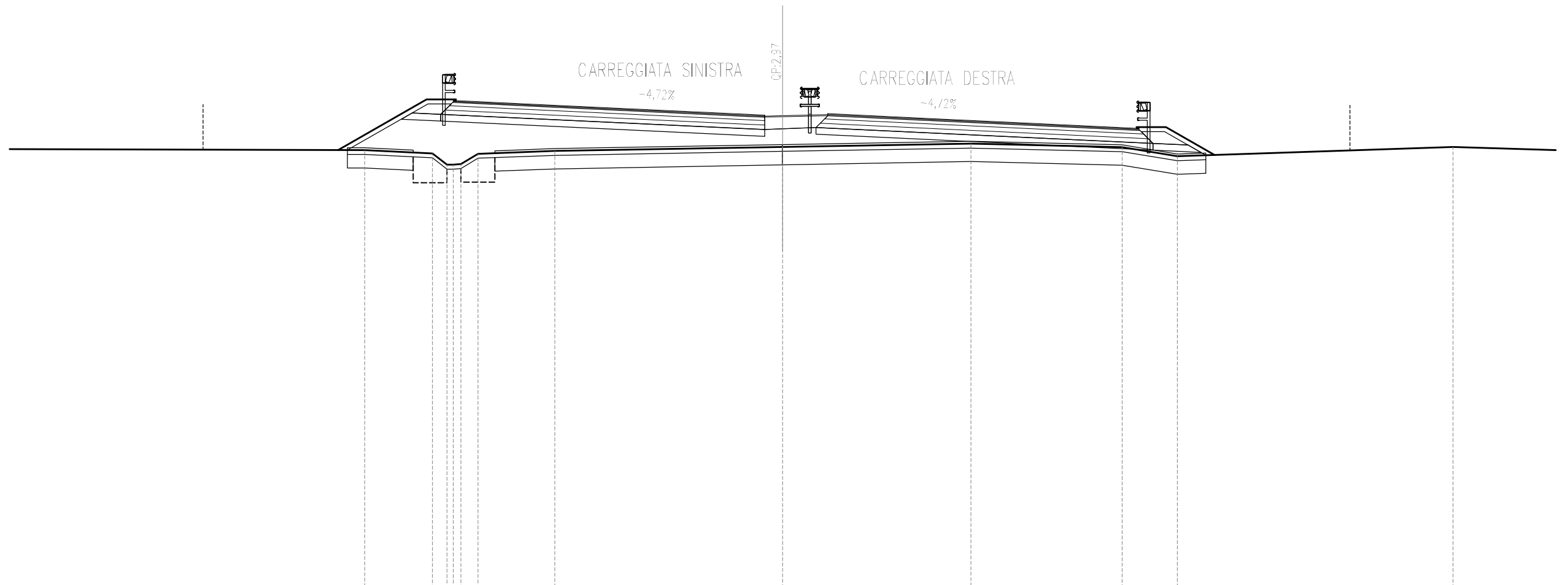


SCALA 1:200

Q.T.RIF. -18.000

QUOTE TERRENO	1.45	1.19	0.71	0.75	1.17	1.54	1.53	1.12	1.50	1.44			
DIST.PARZIALI TERRENO	5.34	0.67	0.71	14.30	16.70	11.87	2.09						
QUOTE PROGETTO		3.69	3.43	3.25	3.08	3.04	3.08	3.11	3.08	2.90	2.72	2.46	
DIST.PARZIALI PROGETTO		5.50	3.75	3.75	0.70	2.00	0.80	0.70	3.75	3.75	5.50		

SEZIONE N. : 592
 QT. PROGETTO : 2.97
 DIST.PROG. : 10+400.00
 DIST.PREC. : 20.00
 DIST.SUCC. : 20.00

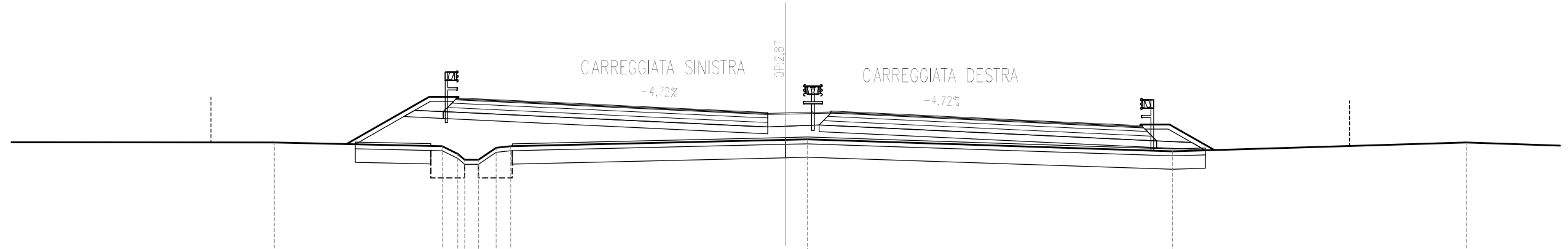


SCALA 1:200

Q.T.RIF. -18.000

QUOTE TERRENO	1.39	1.24	0.74	0.74	0.76	1.22	1.35	1.52	1.67	1.51	1.11	1.52	
DIST.PARZIALI TERRENO	3.01	0.64	0.75	3.41	10.11	8.35	6.70	2.45	12.24				
QUOTE PROGETTO		3.58		3.32	3.14	2.97	2.93	2.96	3.00	2.97	2.79	2.61	2.35
DIST.PARZIALI PROGETTO			5.50	3.75	3.75	0.70	2.00	0.80	0.70	3.75	3.75	5.50	

SEZIONE N. : 593
 QT. PROGETTO : 2.87
 DIST.PROG. : 10+420.00
 DIST.PREC. : 20.00
 DIST.SUCC. : 20.00

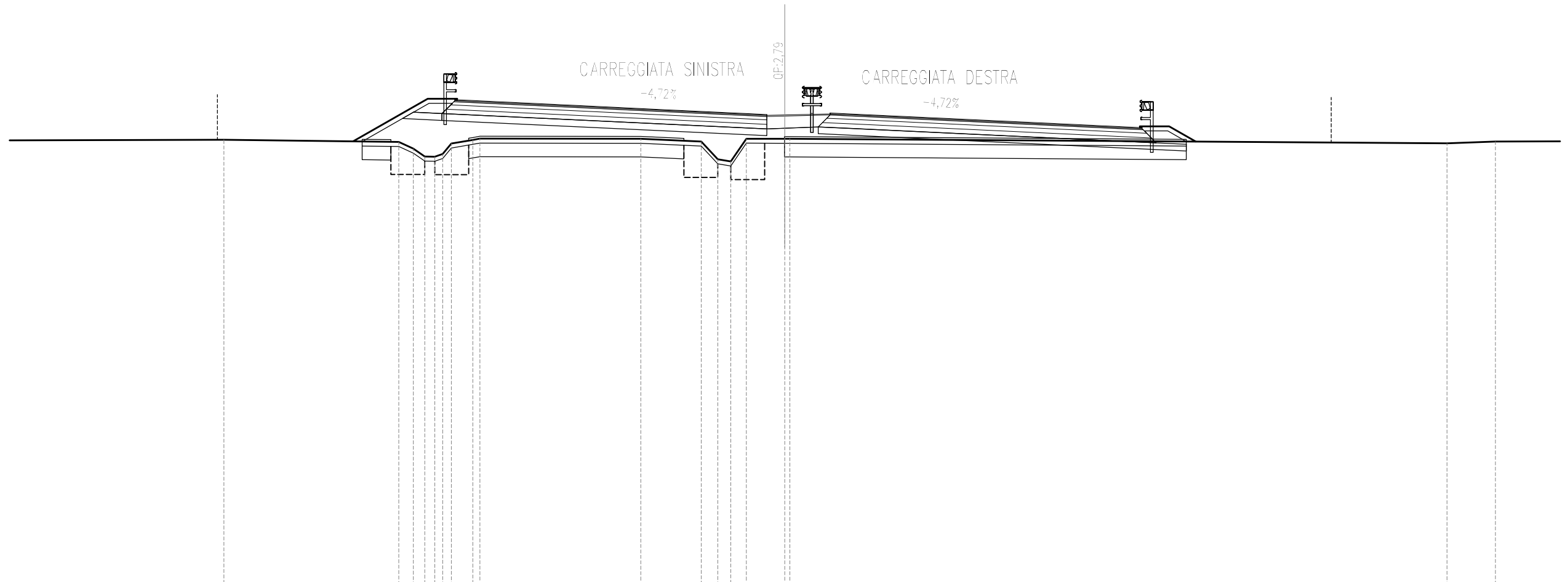


SCALA 1:200

Q.T.RIF. -18.000

QUOTE TERRENO	1.51	1.35	1.00	0.75	0.79	1.28	1.35	1.63	1.65	1.12	1.51
DIST.PARZIALI TERRENO	7.44	0.69	0.60	0.79	0.65	12.19	0.96	16.18	13.00	9.15	
QUOTE PROGETTO	3.48	3.22	3.05	2.87	2.84	2.87	2.90	2.87	2.69	2.52	2.26
DIST.PARZIALI PROGETTO	5.50	3.75	3.75	0.70	2.00	0.80	0.70	3.75	3.75	5.50	

SEZIONE N. : 594
 QT. PROGETTO : 2.79
 DIST.PROG. : 10+440.00
 DIST.PREC. : 20.00
 DIST.SUCC. : 20.36



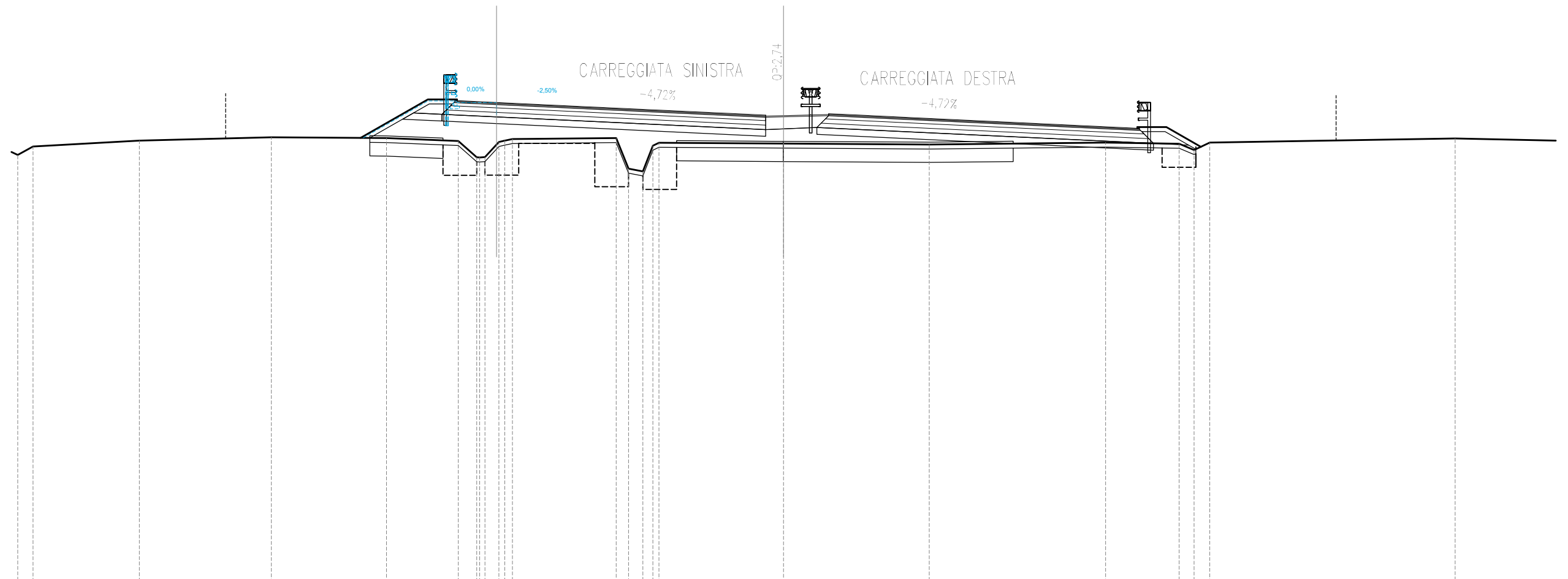
SCALA 1:200

Q.T.RIF. -18.000

QUOTE TERRENO		1.64		1.54 1.25 0.90 0.90 1.01 1.48 1.64 1.70		7.12	1.69	1.56 0.73 0.58 0.69 1.69	1.70	1.69 1.68		1.48	1.56
DIST.PARZIALI TERRENO	14.56		7.74	0.64 0.51 0.95		7.12	2.67	0.73 0.58 0.69	1.70		29.08	2.15	
QUOTE PROGETTO				3.41		3.15	2.97		2.79 2.76	2.79 2.83 2.79			2.18
DIST.PARZIALI PROGETTO					5.50	3.75		3.75	0.70 2.00	0.80 0.70	3.75	3.75	5.50

SEZIONE N. : 25
 QT. PROGETTO : 3.27
 DIST.PROG. : 0+264.81

SEZIONE N. : 595
 QT. PROGETTO : 2.74
 DIST.PROG. : 10+460.36
 DIST.PREC. : 20.36
 DIST.SUCC. : 7.31



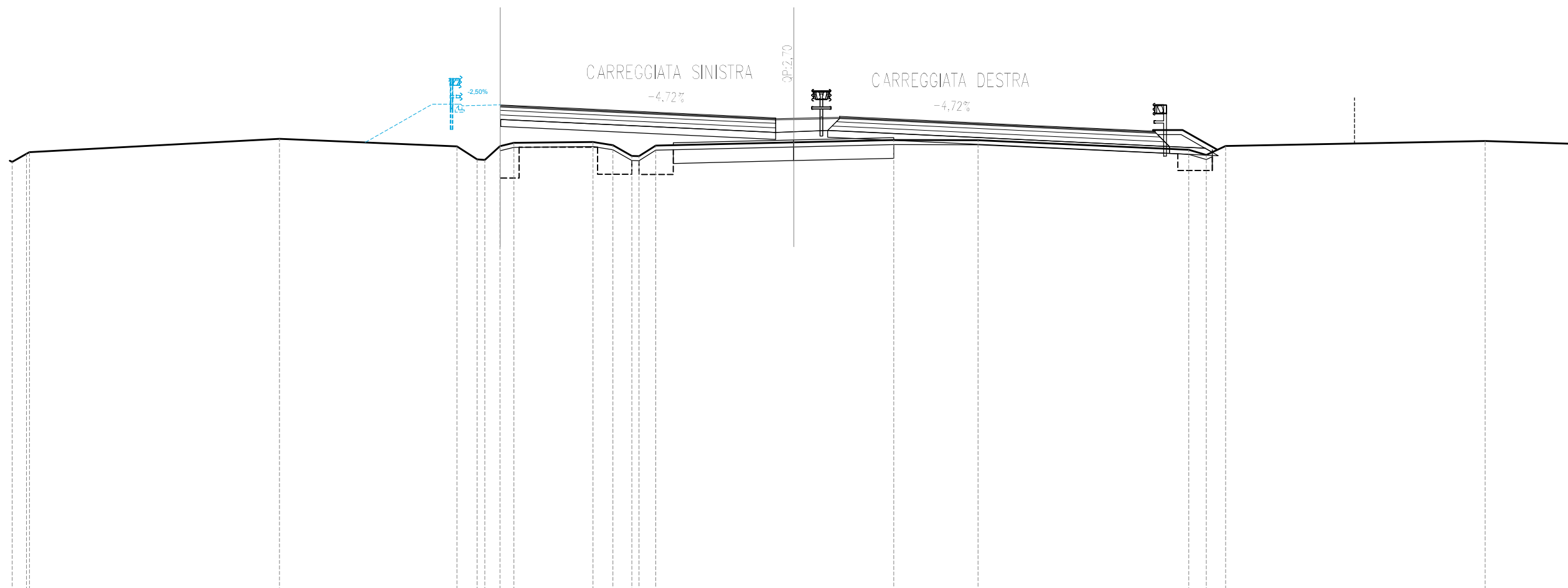
SCALA 1:200

QT.RIF. -18.000

QUOTE TERRENO	0.72	0.94	1.31	1.57	1.72	1.69	1.56	0.83	0.82	0.84	1.20	1.58	1.64	1.69	0.33	0.20	1.35	1.48	1.44	1.40	1.49	1.44	1.15	1.48	1.67						
DIST.PARZIALI TERRENO	0.72	0.68	1.31	4.72	5.87	5.12	3.18	0.83	0.62	0.84	1.20	1.58	1.64	4.61	0.55	0.63	1.35	1.48	5.53	6.47	7.83	3.27	0.66	0.70	1.48	10.90					
QUOTE PROGETTO								3.35	3.27	3.27				3.09			2.91		2.74	2.70			2.74	2.77	2.74	2.56	2.38		2.12		
DIST.PARZIALI PROGETTO								1.75	3.75	3.75	3.75	3.75	3.75	3.75	0.70	2.00	0.80	0.70	3.75	3.75	5.50										

SEZIONE N. : 23
 QT. PROGETTO : 3.23
 DIST.PROG. : 0+244.98

SEZIONE N. : 597
 QT. PROGETTO : 2.70
 DIST.PROG. : 10+480.00
 DIST.PREC. : 12.32
 DIST.SUCC. : 10.47



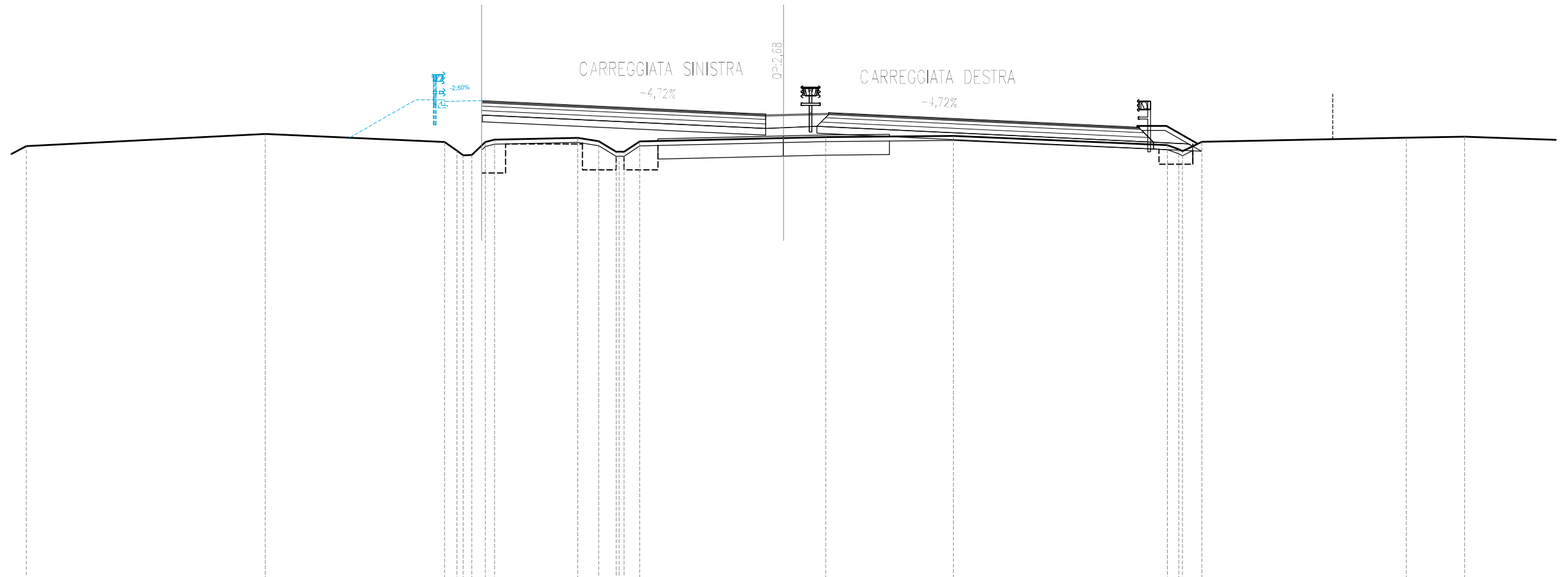
SCALA 1:200

QT.RIF. -18.000

QUOTE TERRENO	0.74 1.10 1.16		1.75		1.42 0.85 0.83 1.42 1.58		1.61 1.46 1.00 0.99 1.45		1.59	1.70	1.69		1.27 1.04 1.43		1.65
DIST.PARZIALI TERRENO	0.63	10.94	7.76	0.88 0.66 0.61	3.46	0.88 0.82 0.73	6.04	4.37	3.69	9.21	0.77 0.84	11.36			
QUOTE PROGETTO				3.19 3.23 3.23	3.05	2.87	2.70 2.66	2.70 2.73 2.70	2.52	2.34	2.08				
DIST.PARZIALI PROGETTO				1.67	3.82	3.75	3.75	0.70 2.00	0.80 0.70	3.75	3.75	5.50			

SEZIONE N. : 22
 QT. PROGETTO : 3.25
 DIST.PROG. : 0+234.37

SEZIONE N. : 598
 QT. PROGETTO : 2.68
 DIST.PROG. : 10+490.47
 DIST.PREC. : 10.47
 DIST.SUCC. : 9.53



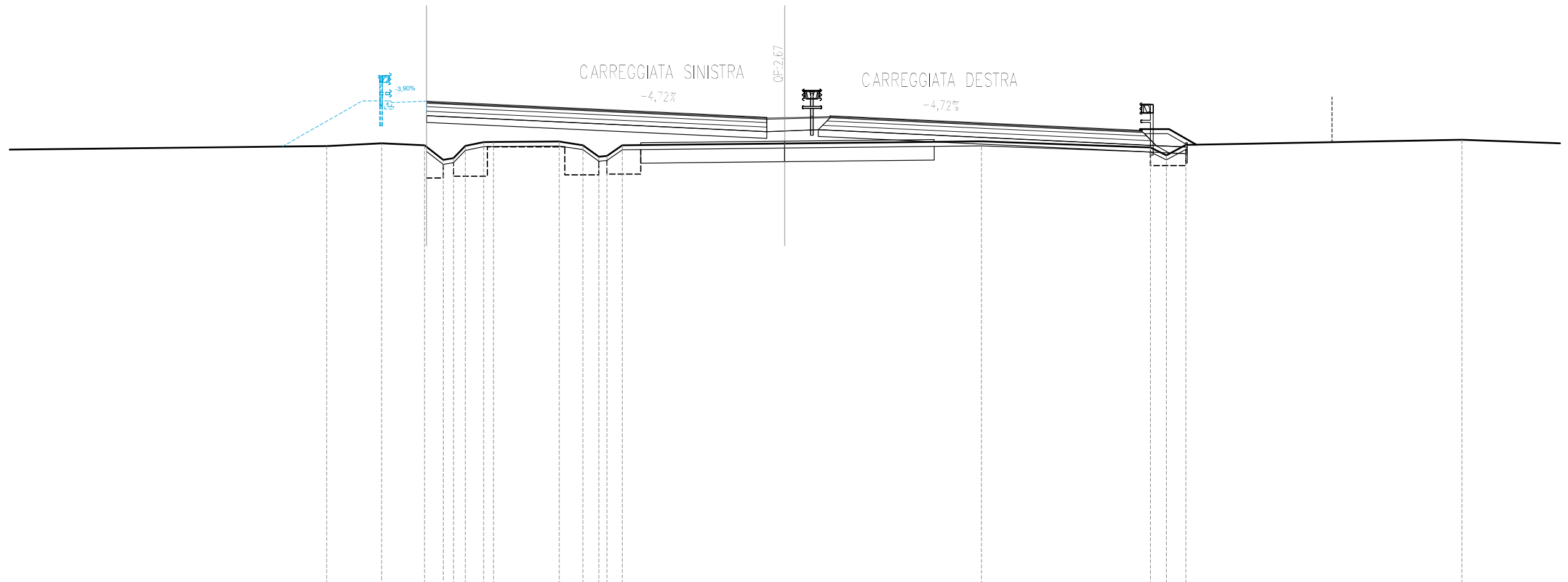
SCALA 1:200

Q.T.RIF. -18.000

QUOTE TERRENO	0.78 1.22		1.77		1.41 1.03 0.81 0.83 1.41 1.51	1.59 1.44 0.97 0.98 0.97 1.43	1.58 1.62	1.68		1.27 1.09 1.00 1.42	1.60	1.65	
DIST.PARZIALI TERRENO	0.85	10.61	7.97		0.55 0.60 3.69	0.93 0.78 0.70	6.39	1.87	5.67	9.51	0.51 0.87	9.07	2.59
QUOTE PROGETTO					3.21 3.25 3.25 3.24	3.04	2.86	2.68 2.65	2.68 2.72 2.68	2.51	2.33	2.07	
DIST.PARZIALI PROGETTO					1.63	4.38	3.75	3.75	0.70 2.00 0.80 0.70	3.75	3.75	5.50	

SEZIONE N. : 20
 QT. PROGETTO : 3.35
 DIST.PROG. : 0+215.93

SEZIONE N. : 600
 QT. PROGETTO : 2.67
 DIST.PROG. : 10+508.53
 DIST.PREC. : 8.53
 DIST.SUCC. : 11.47



SCALA 1:200

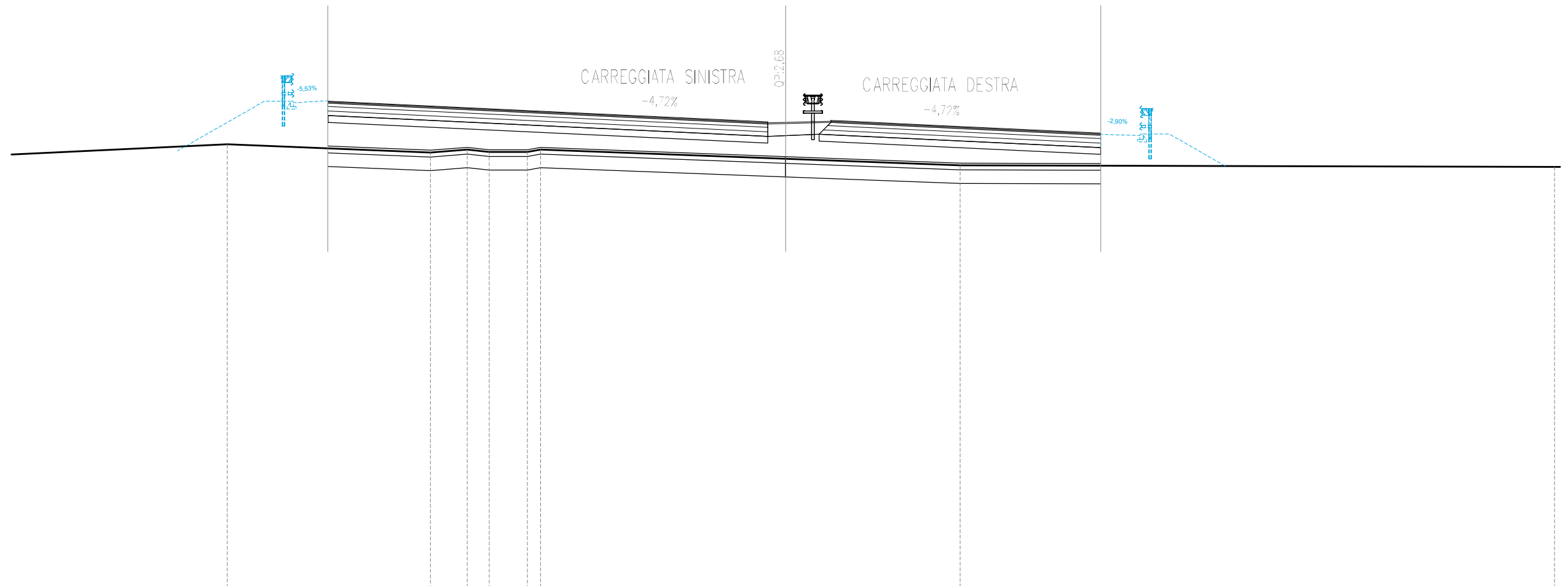
QT.RIF. -18.000

QUOTE TERRENO	1.21		1.36	1.48	1.40	0.75	0.83	1.37	1.54	1.56	1.40	0.89	0.92	1.40		1.48		1.57		1.30	0.95	1.41		1.64
DIST.PARZIALI TERRENO	14.15		2.43	1.89	0.83	0.52	0.81	2.92	1.04	0.70	0.88	1.40	7.19		8.70		7.48		12.22		10.14			
QUOTE PROGETTO			3.29	3.35	3.35	3.35		3.03		2.85			2.67	2.64	2.67	2.71	2.67	2.50	2.32	2.06				
DIST.PARZIALI PROGETTO			1.55	6.85				3.75		3.75			0.70	2.00	0.80	0.70	3.75	3.75	5.50					

SEZIONE N. : 18
 QT. PROGETTO : 3.57
 DIST.PROG. : 0+200.25

SEZIONE N. : 602
 QT. PROGETTO : 2.68
 DIST.PROG. : 10+525.62
 DIST.PREC. : 5.62
 DIST.SUCC. : 2.00

SEZIONE N. : 3
 QT. PROGETTO : 2.09
 DIST.PROG. : 0+006.23



SCALA 1:200

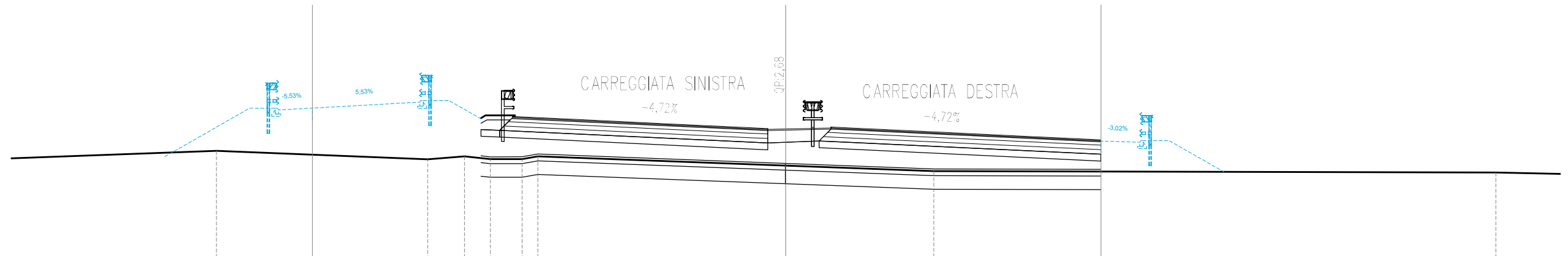
Q.T.RIF. -18.000

QUOTE TERRENO		1.65		1.29	1.41	1.31	1.31	1.41		1.01		0.72		0.65							
DIST.PARZIALI TERRENO	10.77		9.00	1.63	0.97	1.70	0.58	1.41	10.86		7.73		26.33								
QUOTE PROGETTO			3.49	3.57	3.58	3.56			3.03	2.85	2.68	2.64	2.67	2.71	2.68	2.50	2.32	2.09	2.15	2.09	2.04
DIST.PARZIALI PROGETTO			1.50		11.27				3.75	3.75	0.70	2.00	0.80	0.70	3.75	3.75	3.74	1.73			

SEZIONE N. : 17
 QT. PROGETTO : 3.55
 DIST.PROG. : 0+198.49

SEZIONE N. : 603
 QT. PROGETTO : 2.68
 DIST.PROG. : 10+527.62
 DIST.PREC. : 2.00
 DIST.SUCC. : 12.38

SEZIONE N. : 4
 QT. PROGETTO : 2.09
 DIST.PROG. : 0+008.21



SCALA 1:200

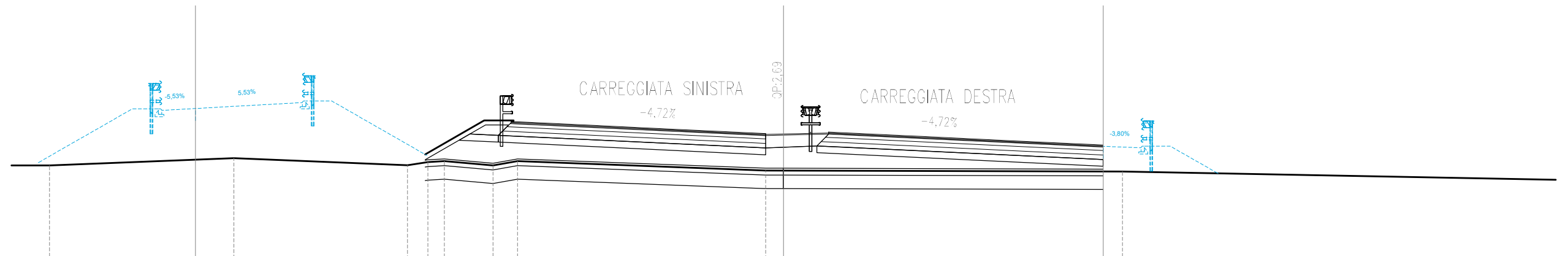
QT.RIF. -17.000

QUOTE TERRENO		1.66		1.28	1.42	1.29	1.29	1.41		1.00		0.76				0.69				
DIST.PARZIALI TERRENO	10.77		9.36	1.63	1.15	1.40	0.69		10.98		6.56			24.90						
QUOTE PROGETTO		3.47	3.55	3.81		3.17		3.03	2.85	2.68	2.64	2.68	2.71	2.68	2.50	2.32	2.09	2.15	2.09	2.04
DIST.PARZIALI PROGETTO		1.50	4.75	4.22		3.00		3.75	3.75	0.70	2.00	0.80	0.70	3.75	3.75	3.75	1.72			

SEZIONE N. : 16
 QT. PROGETTO : 3.76
 DIST.PROG. : 0+186.94

SEZIONE N. : 604
 QT. PROGETTO : 2.69
 DIST.PROG. : 10+540.00
 DIST.PREC. : 12.38
 DIST.SUCC. : 7.82

SEZIONE N. : 5
 QT. PROGETTO : 2.09
 DIST.PROG. : 0+020.46



SCALA 1:200

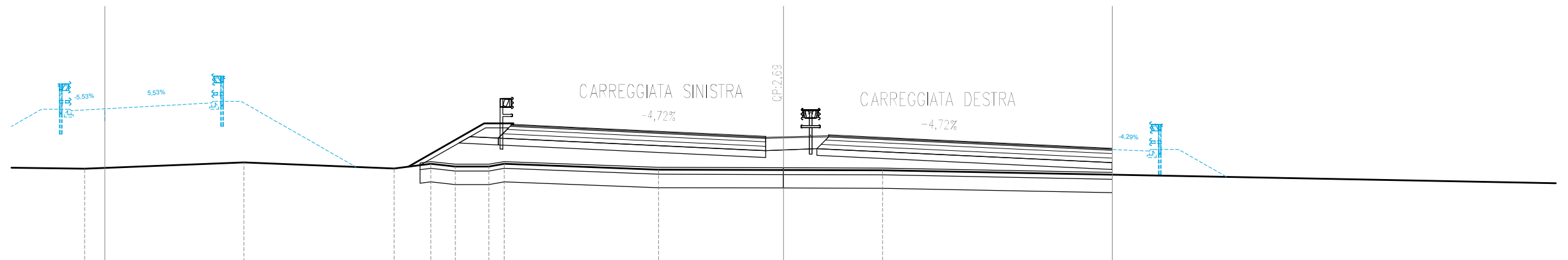
QT.RIF. -17.000

QUOTE TERRENO	1.24		1.56		1.25	1.39	1.43	1.24	1.43		1.02	1.01		0.97									
DIST.PARZIALI TERRENO		8.19		7.72	0.91	0.72	2.16	1.09		11.02	0.80		15.05	24.02									
QUOTE PROGETTO		3.68	3.76		4.03			3.18	3.04		2.86	2.69	2.65	2.69	2.72	2.69		2.51	2.33	2.14	2.09	2.09	2.02
DIST.PARZIALI PROGETTO		1.50		4.75			9.38		3.00	3.75	3.75	0.70	2.00	0.80	0.70	3.75	3.75	3.99		1.68			

SEZIONE N. : 15
 QT. PROGETTO : 3.88
 DIST.PROG. : 0+179.72

SEZIONE N. : 605
 QT. PROGETTO : 2.69
 DIST.PROG. : 10+547.82
 DIST.PREC. : 7.82
 DIST.SUCC. : 12.18

SEZIONE N. : 6
 QT. PROGETTO : 2.07
 DIST.PROG. : 0+028.19



SCALA 1:200

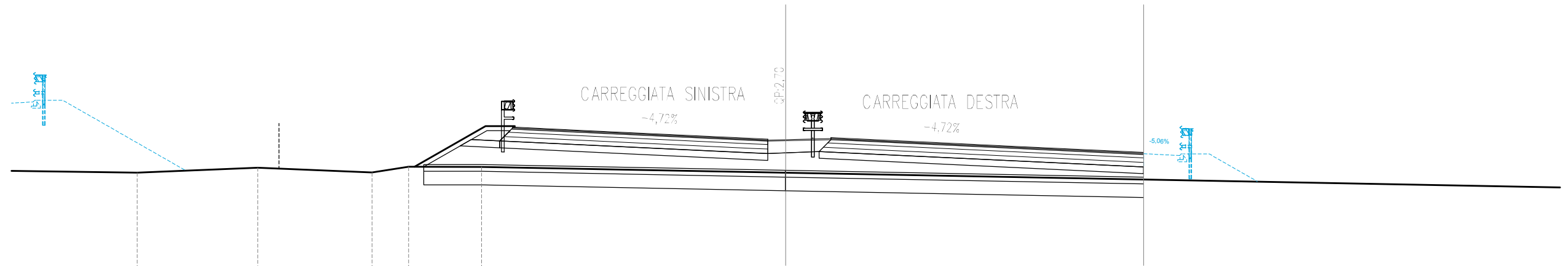
Q.T.RIF. -17.000

QUOTE TERRENO	1.22		1.50		1.23	1.44	1.32	1.32	1.44		1.18		1.16		1.15			
DIST.PARZIALI TERRENO		7.08		6.68	1.63	1.09	1.49	0.68		6.86		5.55		4.40				33.85
QUOTE PROGETTO	3.80	3.88	4.14					3.19	3.05	2.87	2.69	2.66	2.69	2.73	2.69	2.52	2.34	2.13
DIST.PARZIALI PROGETTO	1.50	4.75		13.40				3.00	3.75	3.75	0.70	2.00	0.80	0.70	3.75	3.75	4.39	1.65

SEZIONE N. : 14
 QT. PROGETTO : 4.05
 DIST.PROG. : 0+167.44

SEZIONE N. : 606
 QT. PROGETTO : 2.70
 DIST.PROG. : 10+560.00
 DIST.PREC. : 12.18
 DIST.SUCC. : 5.46

SEZIONE N. : 7
 QT. PROGETTO : 2.02
 DIST.PROG. : 0+040.29



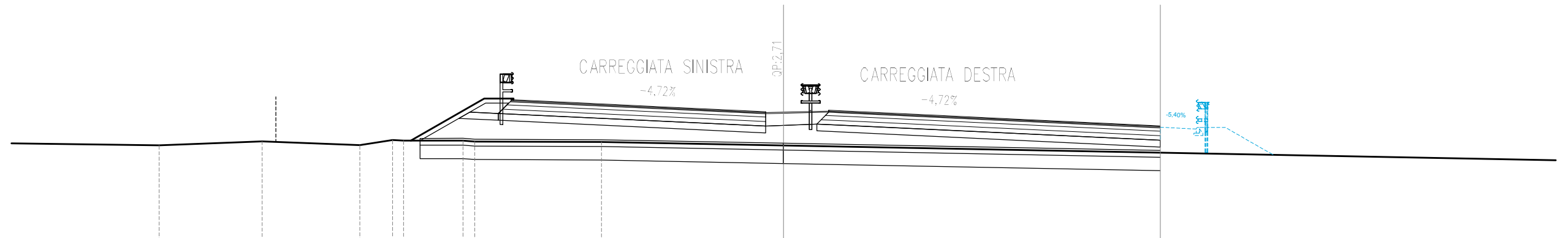
SCALA 1:200

Q.T.RIF. -17.000

QUOTE TERRENO		1.19	1.40	1.20	1.45	1.44		1.19										
DIST.PARZIALI TERRENO	9.75		5.35	5.06	1.62	3.24	13.47											36.88
QUOTE PROGETTO	4.32						3.20	3.06	2.88	2.70	2.67	2.70	2.73	2.70	2.53	2.35		2.08
DIST.PARZIALI PROGETTO				21.32			3.00	3.75	3.75	0.70	2.00	0.80	0.70	3.75	3.75	5.65		1.61

SEZIONE N. : 607
 QT. PROGETTO : 2.71
 DIST.PROG. : 10+565.46
 DIST.PREC. : 5.46
 DIST.SUCC. : 13.58

SEZIONE N. : 8
 QT. PROGETTO : 1.99
 DIST.PROG. : 0+045.76



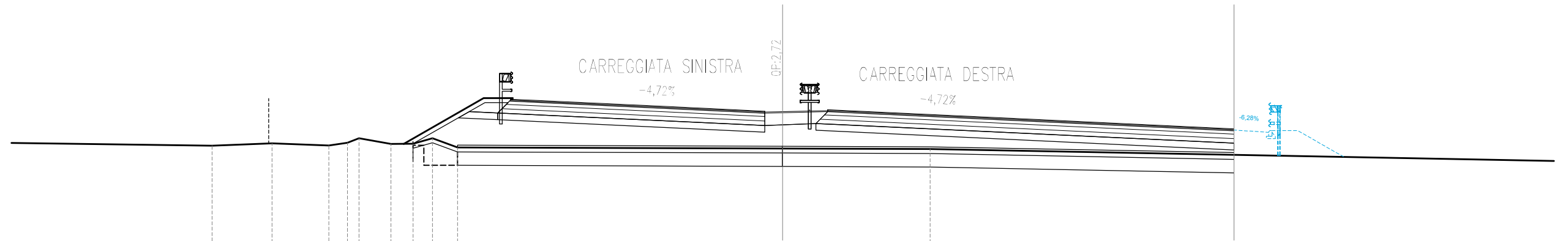
SCALA 1:200

Q.T.RIF. -18.000

QUOTE TERRENO		1.18	1.36	1.19	1.42	1.36	1.39	1.35	1.33	1.17									
DIST.PARZIALI TERRENO	11.35	4.58	4.34	1.45	0.49	2.64	0.52	5.63	8.09	36.23									
QUOTE PROGETTO								3.20	3.06	2.88	2.71	2.67	2.71	2.74	2.71	2.53	2.35	2.04	1.99
DIST.PARZIALI PROGETTO								3.00	3.75	3.75	0.70	2.00	0.80	0.70	3.75	3.75	6.53	1.59	1.99

SEZIONE N. : 608
 QT. PROGETTO : 2.72
 DIST.PROG. : 10+579.05
 DIST.PREC. : 13.58
 DIST.SUCC. : 0.95

SEZIONE N. : 9
 QT. PROGETTO : 1.84
 DIST.PROG. : 0+059.56



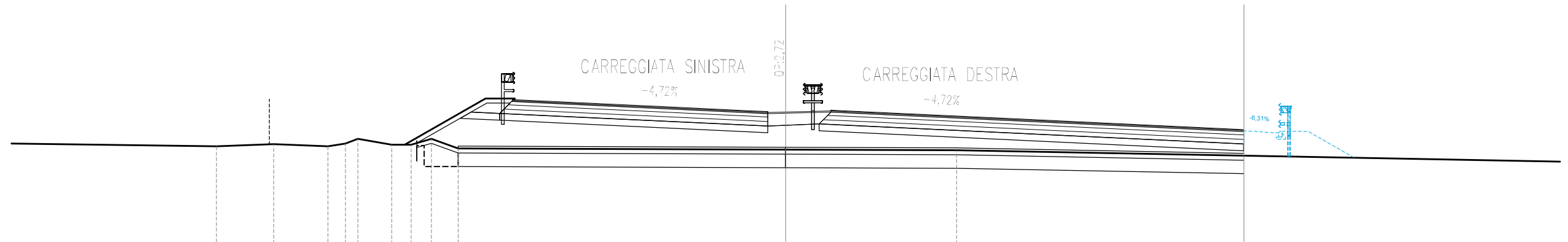
SCALA 1:200

QT.RIF. -18.000

QUOTE TERRENO		1.15	1.25	1.15	1.28	1.47	1.23	1.23	1.47	1.07		1.02		1.00														
DIST.PARZIALI TERRENO	15.30	2.66	2.53	0.82	0.52	1.43	0.98	0.86	1.12		14.46		6.56				27.94											
QUOTE PROGETTO											3.21	3.07	2.89	2.72	2.68	2.72	2.75	2.72	2.54	2.36					1.84	1.90	1.84	1.74
DIST.PARZIALI PROGETTO											3.00	3.75	3.75	0.70	2.00	0.80	0.70	3.75	3.75			9.87			1.54			

SEZIONE N. : 609
 Q.T. PROGETTO : 2.72
 DIST.PROG. : 10+580.00
 DIST.PREC. : 0.95
 DIST.SUCC. : 0.46

SEZIONE N. : 10
 Q.T. PROGETTO : 1.83
 DIST.PROG. : 0+060.05



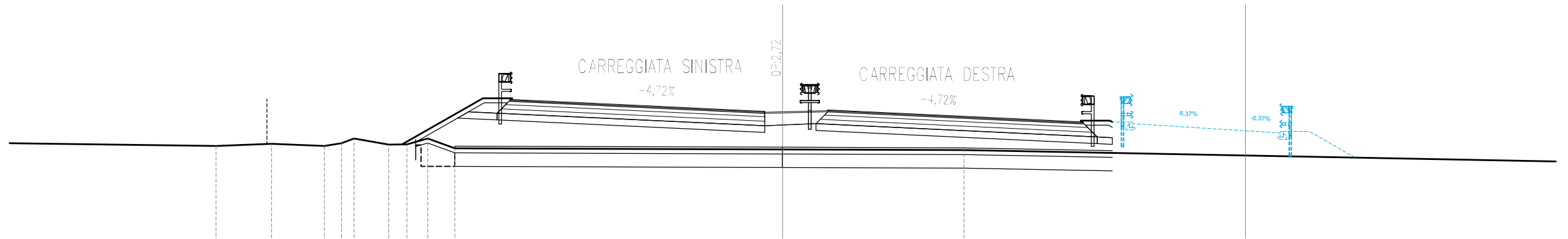
SCALA 1:200

Q.T.RIF. -18.000

QUOTE TERRENO		1.14	1.24	1.15	1.27	1.48	1.22	1.22	1.48	1.05		1.00	0.97														
DIST.PARZIALI TERRENO	15.58	2.53	2.40	0.78	0.54	1.50	0.86	0.91	1.18		14.51		7.57	26.81													
QUOTE PROGETTO											3.21	3.07	2.89	2.72	2.68	2.72	2.75	2.72		2.54	2.36		1.83	1.89	1.83	1.74	
DIST.PARZIALI PROGETTO											3.00	3.75	3.75	0.70	2.00	0.80	0.70	3.75	3.75		10.08		1.54				

SEZIONE N. : 610
 QT. PROGETTO : 2.72
 DIST.PROG. : 10+580.46
 DIST.PREC. : 0.46
 DIST.SUCC. : 19.54

SEZIONE N. : 11
 QT. PROGETTO : 1.82
 DIST.PROG. : 0+061.02



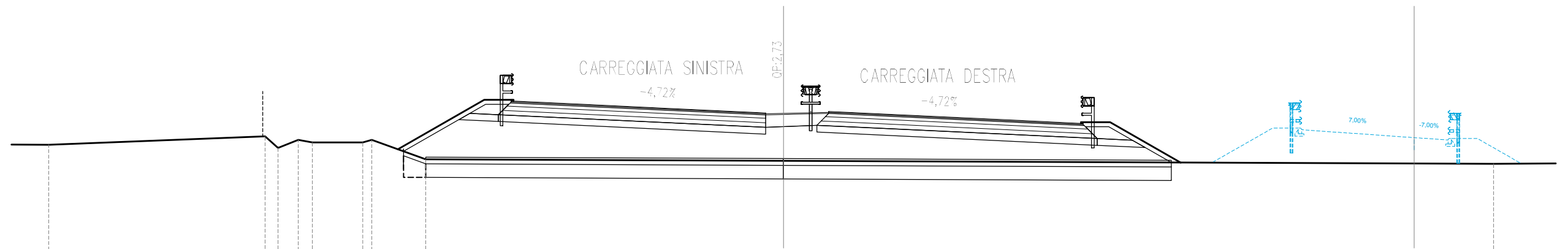
SCALA 1:200

QT.RIF. -18.000

QUOTE TERRENO		1.14	1.24	1.15	1.26	1.48	1.21	1.21	1.48	1.04		0.99		0.96										
DIST.PARZIALI TERRENO	15.71	2.47	2.34	0.76	0.55	1.53	0.81	0.93	1.21		14.54		8.05					26.26						
QUOTE PROGETTO											3.21	3.07	2.89	2.72	2.68	2.72	2.75	2.72	2.54	2.36	2.22	2.14	1.82	1.72
DIST.PARZIALI PROGETTO											3.00	3.75	3.75	0.70	2.00	0.80	0.70	3.75	3.75	3.02	2.31	5.00	1.54	

SEZIONE N. : 611
 QT. PROGETTO : 2.73
 DIST.PROG. : 10+600.00
 DIST.PREC. : 19.54
 DIST.SUCC. : 20.00

SEZIONE N. : 12
 QT. PROGETTO : 1.60
 DIST.PROG. : 0+076.24

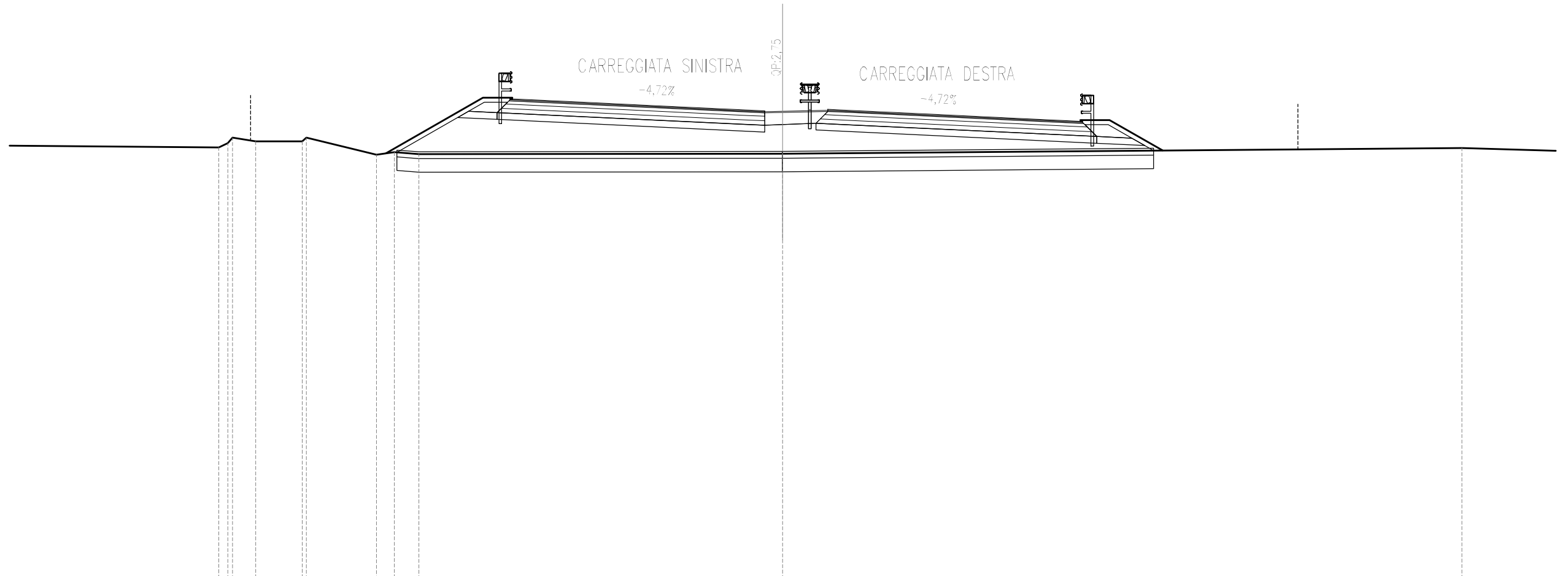


SCALA 1:200

QT.RIF. -18.000

QUOTE TERRENO	1.28		1.66	1.14	1.50	1.39	1.39	1.50	0.64		0.57									0.44						
DIST.PARZIALI TERRENO		9.61	0.58	0.89	0.63	2.24		2.40		15.89										31.54						
QUOTE PROGETTO										3.23	3.09	2.91	2.73	2.70	2.73	2.77	2.73		2.56	2.38	2.24		1.95	1.60	1.50	
DIST.PARZIALI PROGETTO										3.00	3.75	3.75	0.70	2.00	0.80	0.70	3.75	3.75	3.00	9.81		5.00	1.50			

SEZIONE N. : 612
 QT. PROGETTO : 2.75
 DIST.PROG. : 10+620.00
 DIST.PREC. : 20.00
 DIST.SUCC. : 20.00



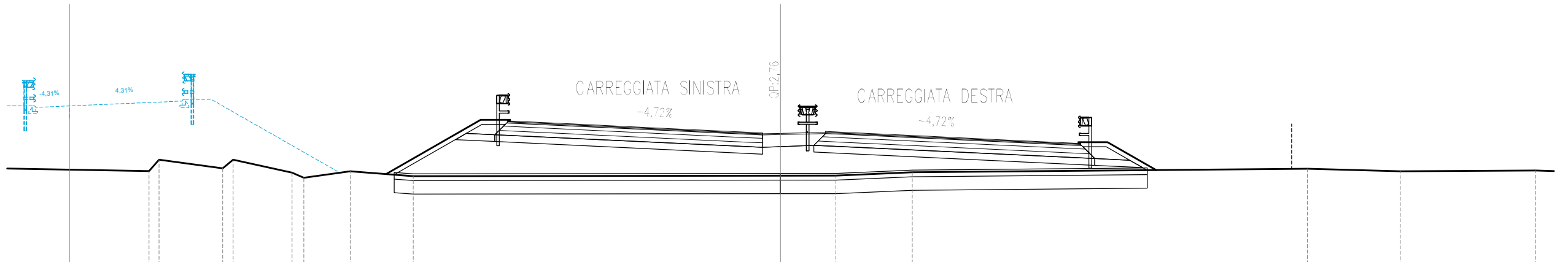
SCALA 1:200

QT.RIF. -18.000

QUOTE TERRENO		1.09	1.29	1.53	1.36	1.37	1.53	0.77	0.88	0.80		0.82				1.07						
DIST.PARZIALI TERRENO	9.80		1.03	2.06		3.11		0.80	1.08		16.14				30.14							
QUOTE PROGETTO											3.24	3.10	2.93	2.75	2.72	2.75	2.78	2.75	2.57	2.39	2.25	
DIST.PARZIALI PROGETTO											3.00	3.75	3.75	0.70	2.00	0.80	0.70	3.75	3.75	3.00		

SEZIONE N. : 11
 QT. PROGETTO : 3.93
 DIST.PROG. : 0+080.00

SEZIONE N. : 613
 QT. PROGETTO : 2.76
 DIST.PROG. : 10+640.00
 DIST.PREC. : 20.00
 DIST.SUCC. : 20.00



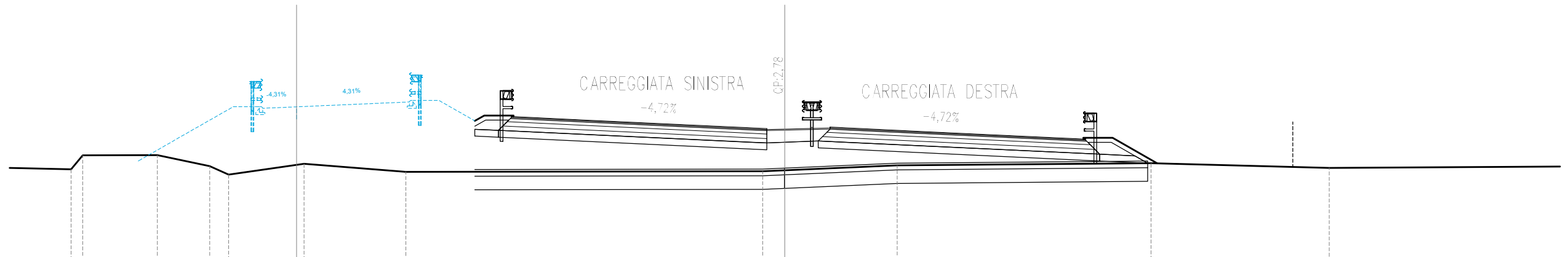
SCALA 1:200

QT.RIF. -17.000

QUOTE TERRENO			1.03	1.55		1.16	1.55	0.97	0.74	1.03	0.82			0.83	0.84	0.99			1.14	1.03	1.07	
DIST.PARZIALI TERRENO			2.82		2.61	0.52	2.06	2.79	16.29				2.45	3.39	17.53				4.12	6.01		
QUOTE PROGETTO	3.87	3.93	4.15								3.26	3.12	2.94	2.76	2.73	2.76	2.80	2.76	2.59	2.41	2.27	
DIST.PARZIALI PROGETTO	1.50	5.00	14.54					3.00	3.75	3.75	0.70	2.00	0.80	0.70	3.75	3.75	3.00					

SEZIONE N. : 10
 QT. PROGETTO : 3.71
 DIST.PROG. : 0+062.22

SEZIONE N. : 614
 QT. PROGETTO : 2.78
 DIST.PROG. : 10+660.00
 DIST.PREC. : 20.00
 DIST.SUCC. : 1.74



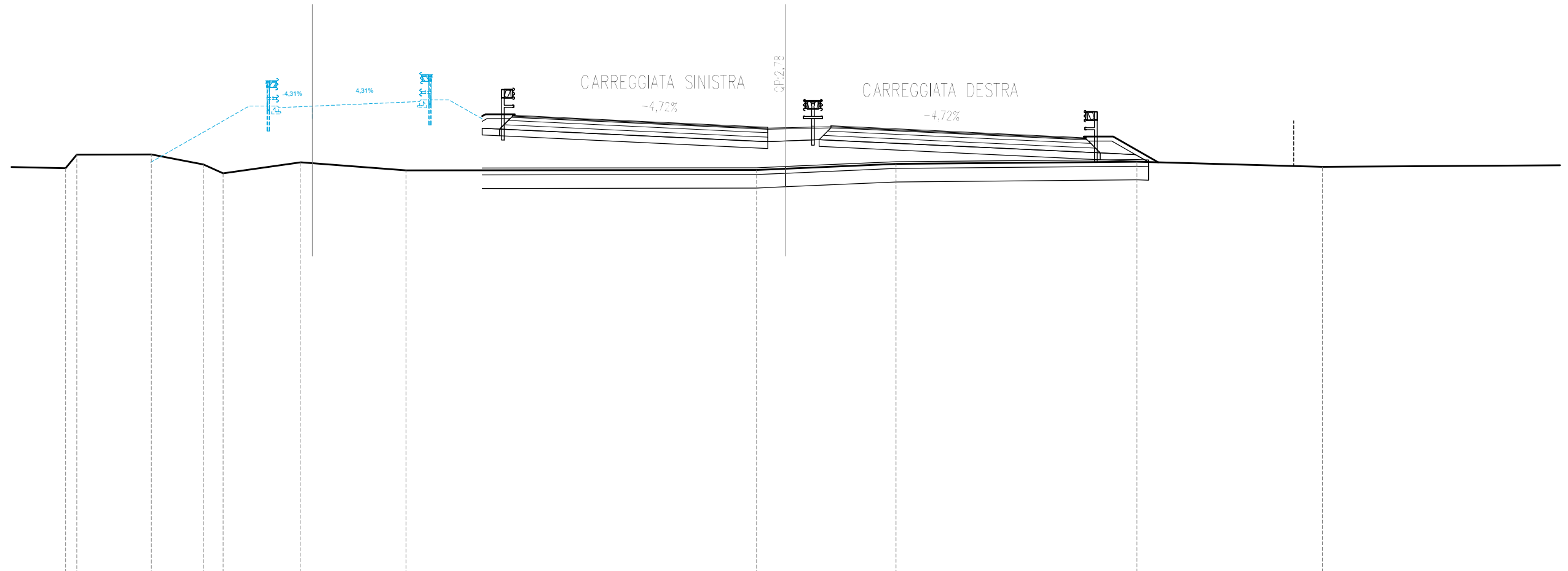
SCALA 1:200

Q.T.RIF. -17.000

QUOTE TERRENO	0.94	1.56	1.57	1.09	0.71	1.18	0.83	0.85	0.90	1.11	1.21	1.00						
DIST.PARZIALI TERRENO	0.51	3.30	2.32	0.84	3.34	4.50	15.79	0.98	4.97	11.23	7.89	11.42						
QUOTE PROGETTO					3.64	3.71	3.92	3.27	3.13	2.96	2.78	2.75	2.78	2.81	2.78	2.60	2.43	2.28
DIST.PARZIALI PROGETTO					1.50	4.99	4.61	3.00	3.75	3.75	0.70	2.00	0.80	0.70	3.75	3.75	3.00	

SEZIONE N. : 9
 QT. PROGETTO : 3.68
 DIST.PROG. : 0+060.77

SEZIONE N. : 615
 QT. PROGETTO : 2.78
 DIST.PROG. : 10+661.74
 DIST.PREC. : 1.74
 DIST.SUCC. : 2.36



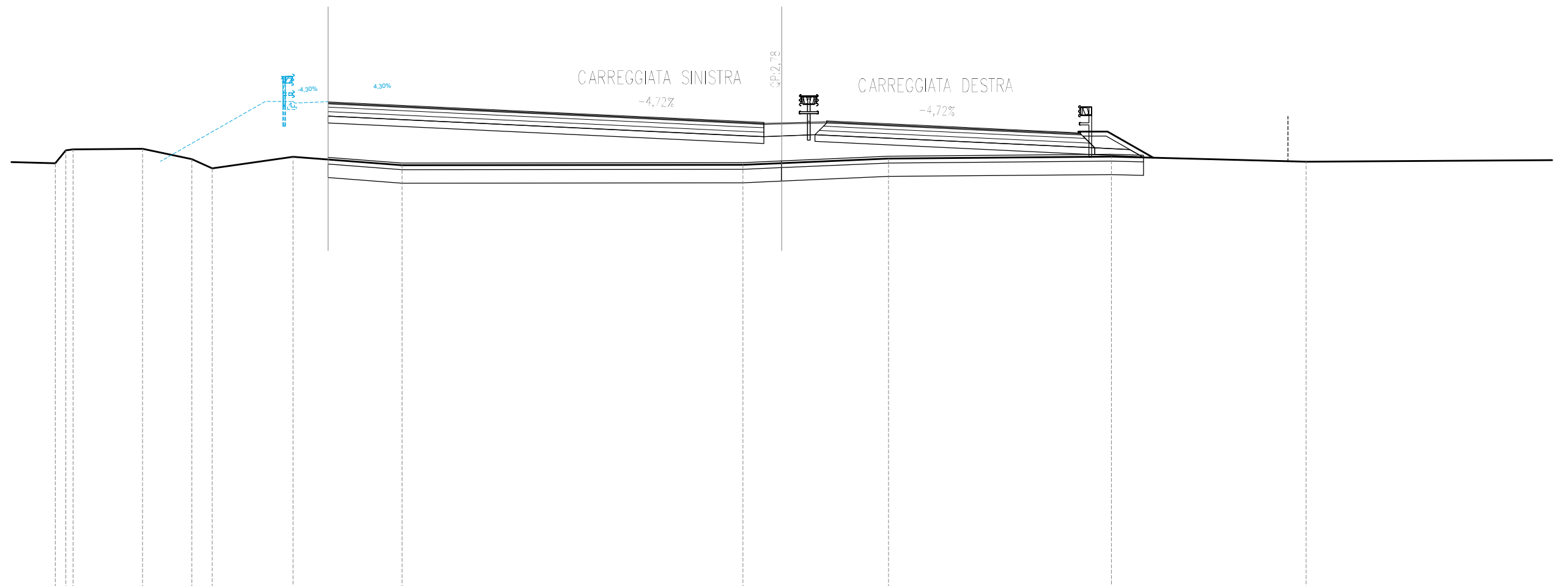
SCALA 1:200

Q.T.RIF. -17.000

QUOTE TERRENO	0.94		1.55	1.10	0.71	1.20	0.83		0.86	0.91	1.13		1.22		1.00								
DIST.PARZIALI TERRENO	0.19	3.31	2.31	0.87	3.45	4.65		15.53	1.29	4.88		10.67		8.22		11.90							
QUOTE PROGETTO						3.62	3.68		3.89	3.28	3.13	2.96		2.78	2.75	2.78	2.81	2.78		2.60	2.43	2.29	
DIST.PARZIALI PROGETTO						1.50	4.75		4.21	3.00	3.75	3.75		0.70	2.00	0.80	0.70	2.78		3.75	3.75	3.00	

SEZIONE N. : 8
 QT. PROGETTO : 3.67
 DIST.PROG. : 0+059.01

SEZIONE N. : 616
 QT. PROGETTO : 2.78
 DIST.PROG. : 10+664.10
 DIST.PREC. : 2.36
 DIST.SUCC. : 12.06



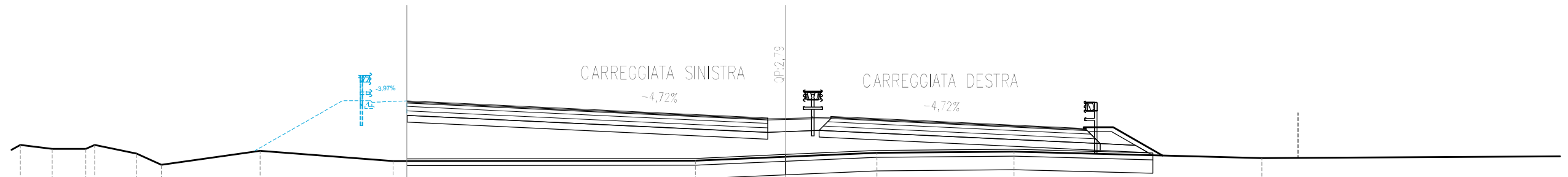
SCALA 1:200

Q.T.RIF. -18.000

QUOTE TERRENO	0.93	1.50	1.55	1.57	1.11	0.70	1.22	0.84	0.86	0.93	1.14	1.23	0.99					
DIST.PARZIALI TERRENO			3.09	2.20	0.90	3.60	4.86	15.18	1.72	4.76	9.93	8.67	12.54					
QUOTE PROGETTO						3.61	3.66	3.67	3.14	2.96	2.78	2.75	2.78	2.82	2.78	2.61	2.43	2.29
DIST.PARZIALI PROGETTO						1.50	11.20	3.75	3.75	0.70	2.00	0.80	0.70	3.75	3.75	3.00		

SEZIONE N. : 7
 QT. PROGETTO : 3.51
 DIST.PROG. : 0+048.27

SEZIONE N. : 617
 QT. PROGETTO : 2.79
 DIST.PROG. : 10+676.16
 DIST.PREC. : 12.06
 DIST.SUCC. : 3.84



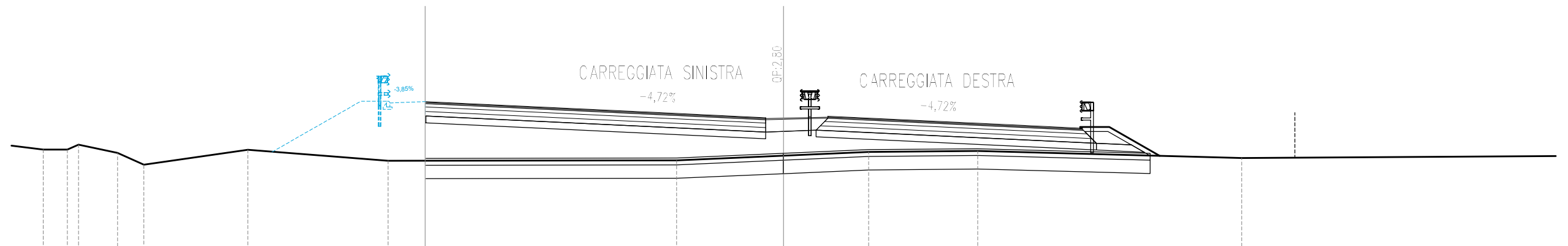
SCALA 1:200

QT.RIF. -18.000

QUOTE TERRENO	1.32	1.56	1.39	1.39	1.56	1.18	0.68	1.31	0.85	0.87	1.04	1.22	1.27	0.98					
DIST.PARZIALI TERRENO	1.41	1.49	1.85	1.10	4.37	5.90	13.39	4.00	4.04	6.07	10.98	15.81							
QUOTE PROGETTO							3.45	3.51	3.51	3.15	2.97	2.79	2.76	2.79	2.83	2.79	2.62	2.44	2.30
DIST.PARZIALI PROGETTO							1.55	7.76	3.75	3.75	0.70	2.00	0.80	0.70	3.75	3.75	3.00		

SEZIONE N. : 6
 QT. PROGETTO : 3.48
 DIST.PROG. : 0+044.29

SEZIONE N. : 618
 QT. PROGETTO : 2.80
 DIST.PROG. : 10+680.00
 DIST.PREC. : 3.84
 DIST.SUCC. : 7.79



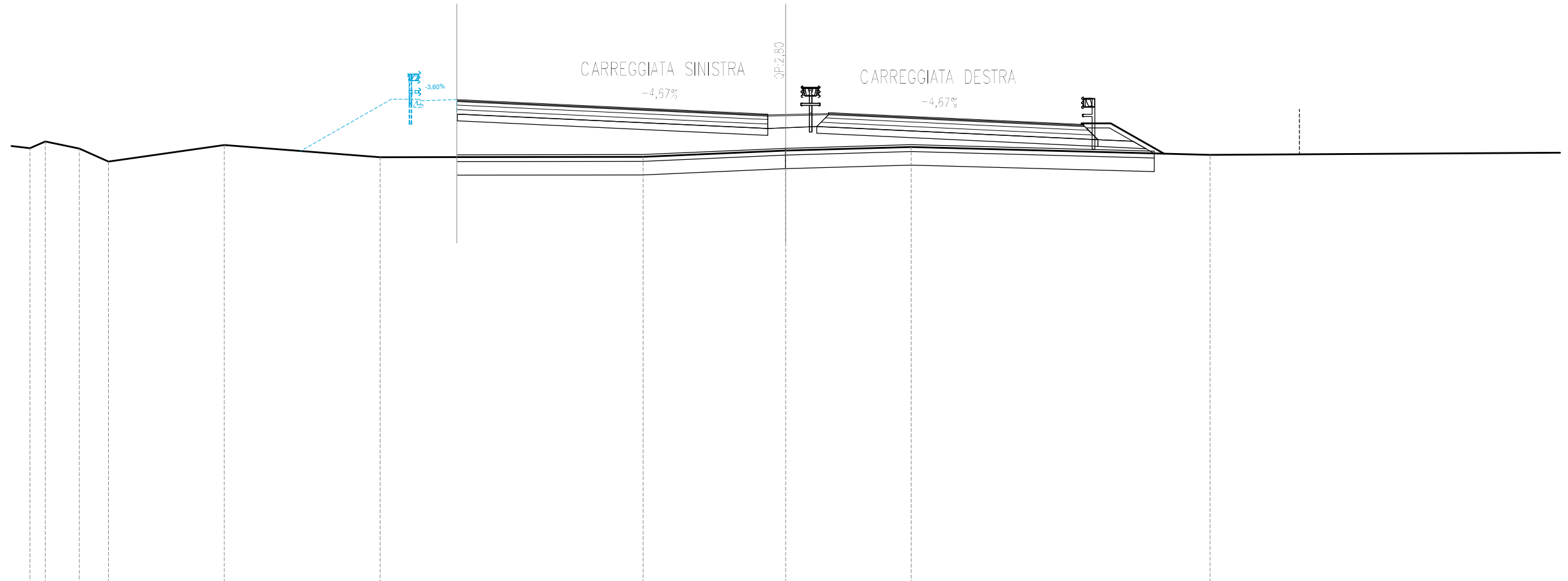
SCALA 1:200

QT.RIF. -18.000

QUOTE TERRENO	1.56	1.35	1.35	1.56	1.20	0.68		1.34		0.85		0.87		1.08		1.24		1.28		0.97			
DIST.PARZIALI TERRENO		1.08	0.49	1.74	1.16	4.62		6.23		12.82		4.75		3.78		4.84		11.73		16.86			
QUOTE PROGETTO								3.42	3.48	3.47	3.48		3.15	2.97	2.80	2.76	2.79	2.83	2.80		2.62	2.44	2.30
DIST.PARZIALI PROGETTO								1.57		6.89		3.75	3.75	0.70	1.97	0.80	0.70	3.75	3.75	3.00			

SEZIONE N. : 5
 QT. PROGETTO : 3.41
 DIST.PROG. : 0+036.29

SEZIONE N. : 619
 QT. PROGETTO : 2.80
 DIST.PROG. : 10+687.79
 DIST.PREC. : 7.79
 DIST.SUCC. : 12.21



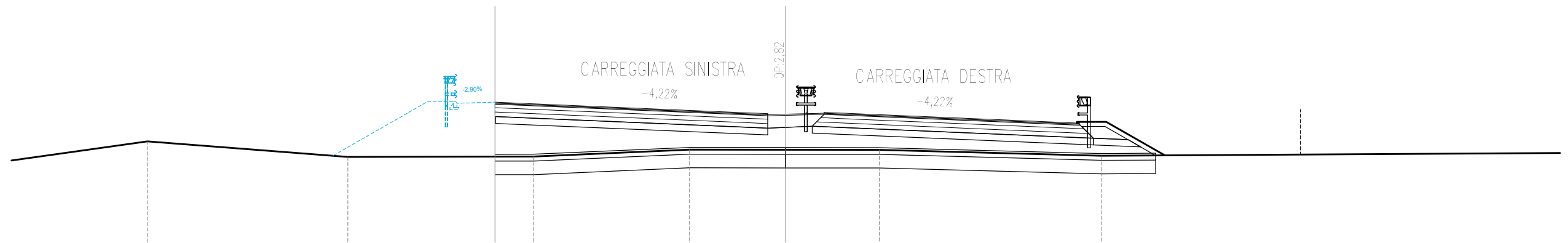
SCALA 1:200

Q.T.RIF. -18.000

QUOTE TERRENO	1.26	1.56	1.25	0.67	1.39	0.86	0.88	1.15	1.31	0.96									
DIST.PARZIALI TERRENO	0.88	1.51	1.29	5.13	6.90	11.65	6.32	5.56	13.24	18.99									
QUOTE PROGETTO						3.35	3.41	3.41	3.41	3.15	2.98	2.80	2.77	2.80	2.83	2.80	2.63	2.45	2.31
DIST.PARZIALI PROGETTO						1.60	5.54	3.75	3.75	0.70	1.90	0.80	0.70	3.75	3.75	3.00			

SEZIONE N. : 3
 QT. PROGETTO : 3.30
 DIST.PROG. : 0+013.13

SEZIONE N. : 621
 QT. PROGETTO : 2.82
 DIST.PROG. : 10+710.66
 DIST.PREC. : 10.66
 DIST.SUCC. : 9.34



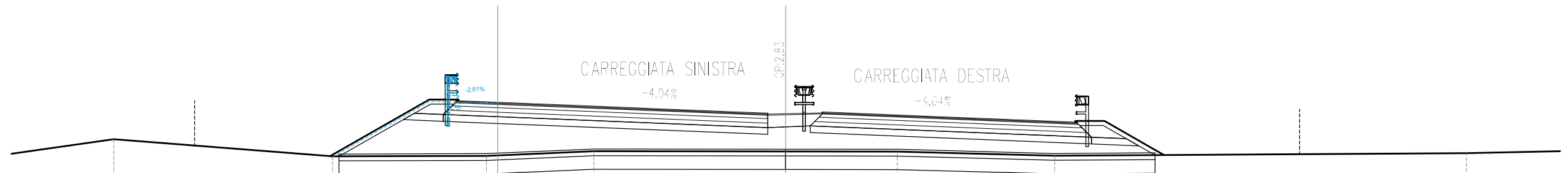
SCALA 1:200

QT.RIF. -18.000

QUOTE TERRENO		1.57		0.88		0.90		1.19		1.19		1.19		0.92										
DIST.PARZIALI TERRENO	6.61		8.88		8.23		6.91		4.26		4.14		9.84		25.26									
QUOTE PROGETTO						3.25	3.30	3.30	3.30	3.14		2.98		2.82	2.79	2.82	2.85	2.82		2.66		2.50		2.38
DIST.PARZIALI PROGETTO						1.70	3.86		3.75		3.75		0.70	1.70	0.80	0.70	0.70	3.75		3.75		3.00		

SEZIONE N. : 2
 QT. PROGETTO : 3.28
 DIST.PROG. : 0+003.72

SEZIONE N. : 622
 QT. PROGETTO : 2.83
 DIST.PROG. : 10+720.00
 DIST.PREC. : 9.34
 DIST.SUCC. : 20.00

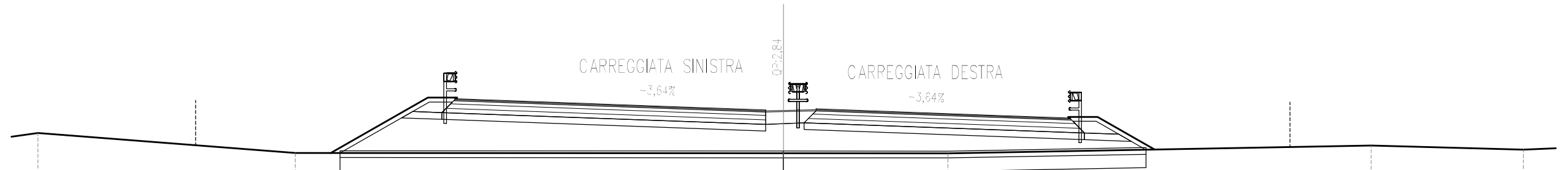


SCALA 1:200

QT.RIF. -18.000

QUOTE TERRENO	1.64	0.88	0.90	1.11	1.10	1.10	0.91	1.02		
DIST.PARZIALI TERRENO	7.22	9.69	6.82	4.76	8.50	4.94	6.97	18.24	5.10	
QUOTE PROGETTO			3.35 3.24 3.28 3.28	3.13	2.98	2.83 2.80	2.83 2.85 2.83	2.67	2.52	2.40
DIST.PARZIALI PROGETTO			1.73	3.74	3.75	3.75	0.70 1.62 0.80 0.70	3.75	3.75	3.00

SEZIONE N. : 623
 Q.T. PROGETTO : 2.84
 DIST.PROG. : 10+740.00
 DIST.PREC. : 20.00
 DIST.SUCC. : 20.00

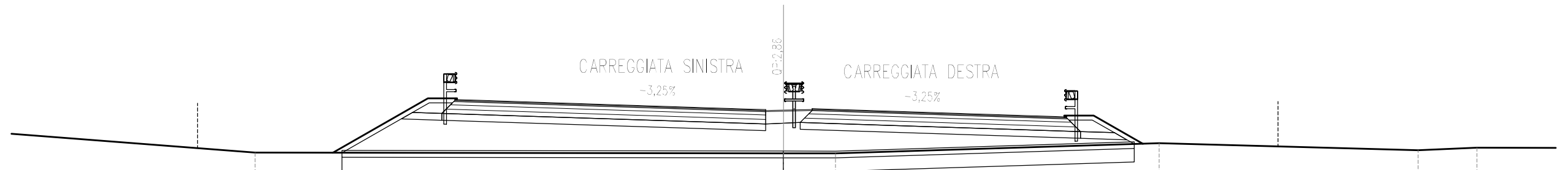


SCALA 1:200

Q.T.RIF. -18.000

QUOTE TERRENO	1.79	0.90				0.89	0.88			1.23	1.05		
DIST.PARZIALI TERRENO		11.43		21.69			7.30		18.81		6.76	3.83	
QUOTE PROGETTO			3.31	3.11	2.98	2.84	2.82	2.84	2.87	2.84	2.70	2.57	2.46
DIST.PARZIALI PROGETTO			5.50	3.75	3.75	0.70	1.44	0.80	0.70	3.75	3.75	3.00	

SEZIONE N. : 624
 QT. PROGETTO : 2.86
 DIST.PROG. : 10+760.00
 DIST.PREC. : 20.00
 DIST.SUCC. : 20.00

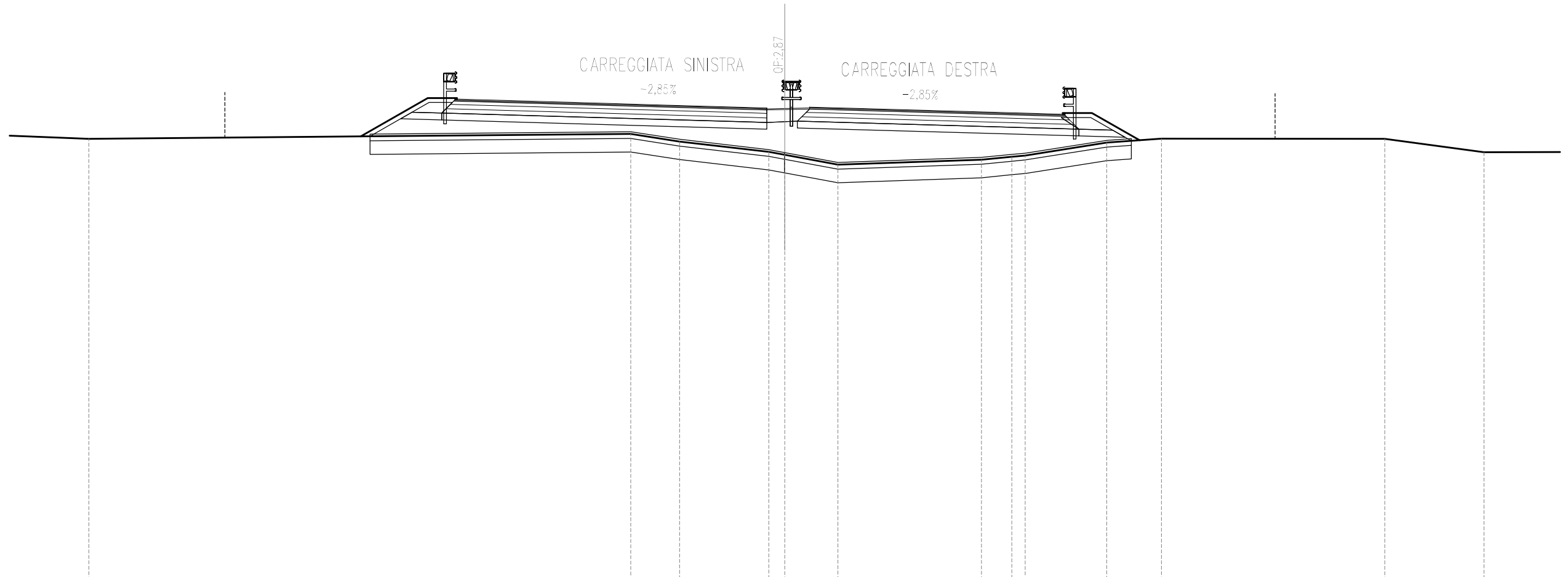


SCALA 1:200

Q.T.RIF. -18.000

QUOTE TERRENO		0.92				0.89	0.88			1.34			1.02	1.14
DIST.PARZIALI TERRENO	13.17		23.47			2.31		14.38		11.50			2.61	
QUOTE PROGETTO			3.28	3.10	2.98	2.86	2.83	2.86	2.88	2.86	2.74	2.61	2.52	
DIST.PARZIALI PROGETTO			5.50	3.75	3.75	0.70	1.27	0.80	0.70	3.75	3.75	3.00		

SEZIONE N. : 625
 QT. PROGETTO : 2.87
 DIST.PROG. : 10+780.00
 DIST.PREC. : 20.00
 DIST.SUCC. : 20.00



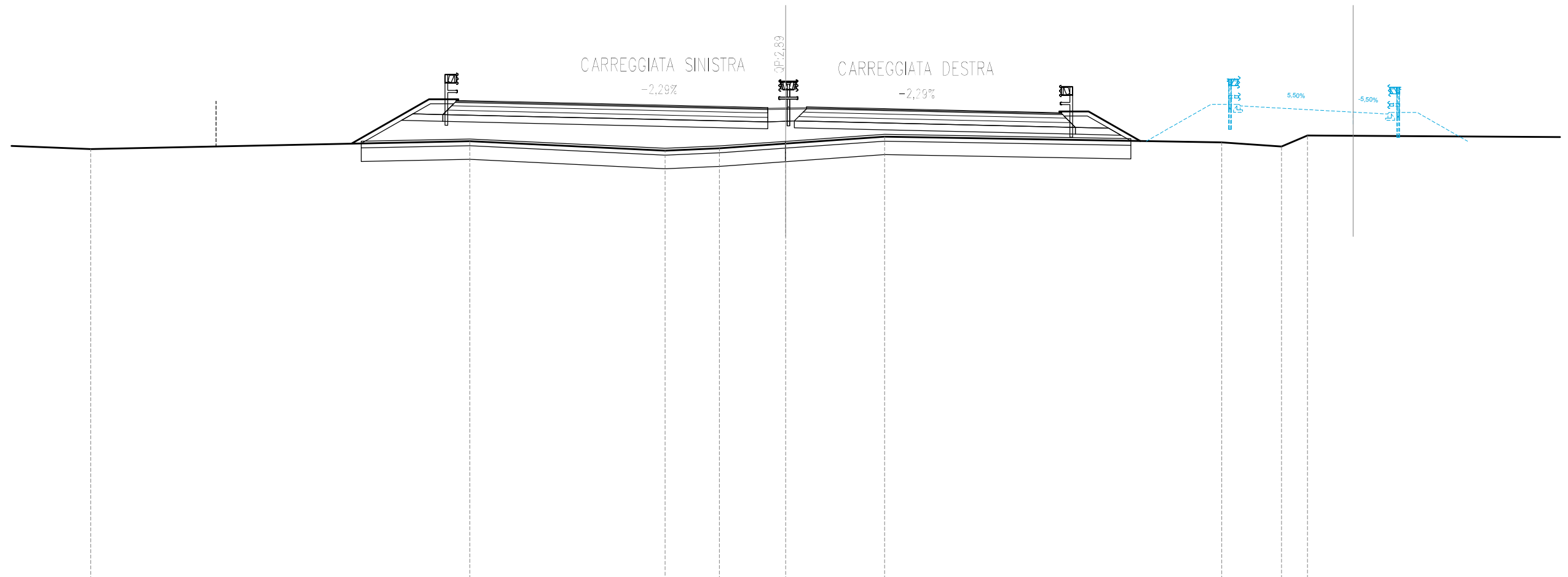
SCALA 1:200

Q.T.RIF. -18.000

QUOTE TERRENO	1.49				1.70	1.37		0.91	0.78	0.34		0.56	0.70	0.75	1.32	1.49		1.48	0.90
DIST.PARZIALI TERRENO	5.51		23.98		2.16	3.95	0.71	2.35		6.35	1.34	0.59	3.60	2.42	9.88	4.39			
QUOTE PROGETTO		3.24		3.09	2.98		2.87	2.85	2.87	2.89	2.87		2.77	2.66		2.57			
DIST.PARZIALI PROGETTO			5.50		3.75	3.75	0.70	1.09	0.80	0.70	3.75	3.75	3.00						

SEZIONE N. : 626
 QT. PROGETTO : 2.89
 DIST.PROG. : 10+800.00
 DIST.PREC. : 20.00
 DIST.SUCC. : 13.49

SEZIONE N. : 19
 QT. PROGETTO : 2.67
 DIST.PROG. : 0+238.53



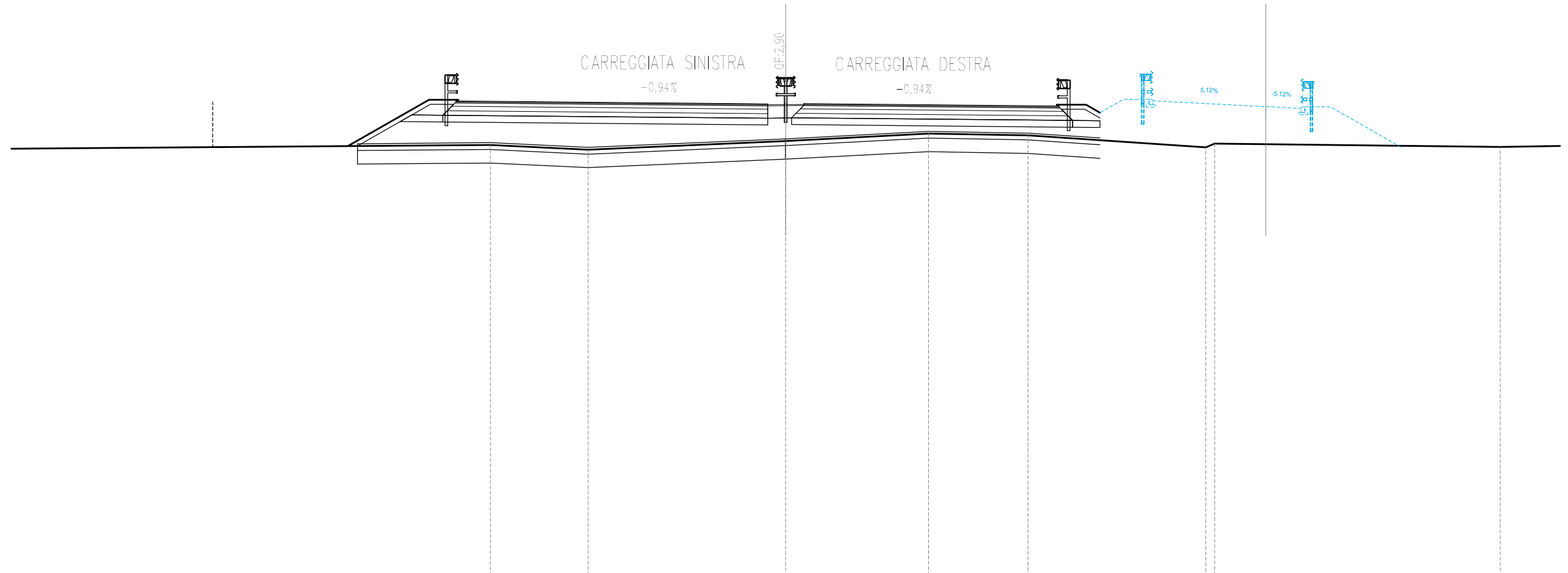
SCALA 1:200

Q.T.RIF. -18.000

QUOTE TERRENO	1.04		1.38		0.96	1.07	1.28	1.58		1.33	1.15	1.63				
DIST.PARZIALI TERRENO	5.56	16.79		8.66	2.41	2.94	4.38	14.93		2.65	1.15	12.41				
QUOTE PROGETTO			3.19	3.06	2.97	2.89	2.87	2.89	2.90	2.89	2.80	2.72	2.65	2.94	2.67	2.58
DIST.PARZIALI PROGETTO			5.50	3.75	3.75	0.70	0.92	0.80	0.70	2.89	3.75	3.75	3.00	8.02	5.00	1.54

SEZIONE N. : 627
 Q.T. PROGETTO : 2.90
 DIST.PROG. : 10+813.49
 DIST.PREC. : 13.49
 DIST.SUCC. : 6.51

SEZIONE N. : 20
 Q.T. PROGETTO : 2.77
 DIST.PROG. : 0+251.44



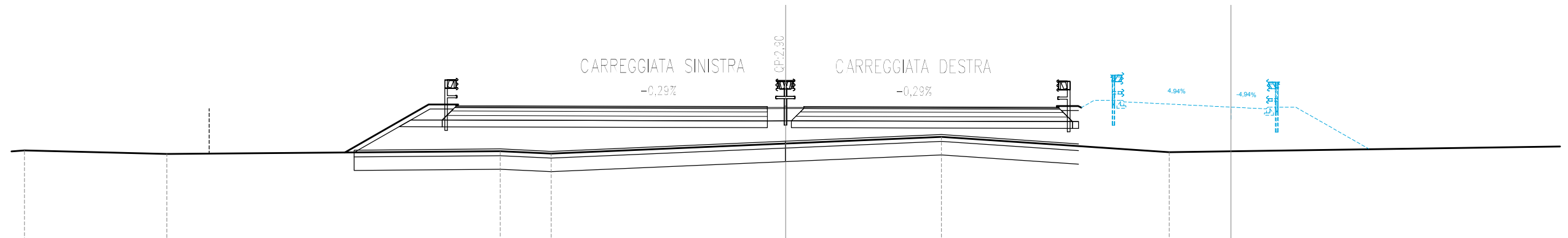
SCALA 1:200

Q.T.RIF. -18.000

QUOTE TERRENO		1.07	0.86		1.24		1.57		1.49		0.96	1.13		0.98		
DIST.PARZIALI TERRENO	22.14		4.34		8.75		6.32		4.41		7.88		12.65			
QUOTE PROGETTO		3.02	2.97	2.93	2.90	2.89	2.90	2.91	2.90	2.86	2.83	2.80	3.02	2.77	2.69	
DIST.PARZIALI PROGETTO			5.50		3.75		3.75		3.75		3.00		4.27		5.00	1.56

SEZIONE N. : 628
 QT. PROGETTO : 2.90
 DIST.PROG. : 10+820.00
 DIST.PREC. : 6.51
 DIST.SUCC. : 3.39

SEZIONE N. : 21
 QT. PROGETTO : 2.88
 DIST.PROG. : 0+257.76



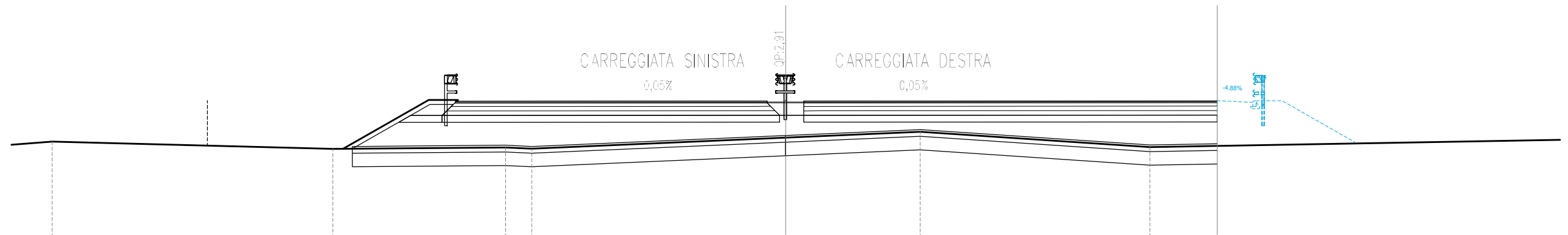
SCALA 1:200

QT.RIF. -18.000

QUOTE TERRENO	0.96	0.79		0.92	0.81		1.26		1.56		0.87								
DIST.PARZIALI TERRENO	6.30	14.77		2.25	10.39		6.89		10.10		20.22								
QUOTE PROGETTO			2.94		2.92	2.91	2.90	2.90	2.90	2.91	2.90		2.89	2.88	2.87	3.11		2.88	2.80
DIST.PARZIALI PROGETTO			5.50		3.75	3.75	0.70	0.80	0.81	0.70	3.75	3.75	3.00	2.97	4.75	1.58			

SEZIONE N. : 629
 QT. PROGETTO : 2.91
 DIST.PROG. : 10+823.39
 DIST.PREC. : 3.39
 DIST.SUCC. : 0.87

SEZIONE N. : 22
 QT. PROGETTO : 2.92
 DIST.PROG. : 0+260.00



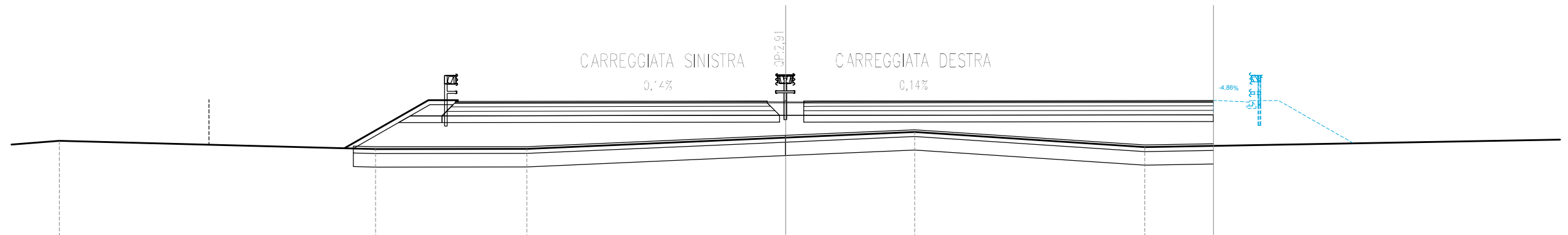
SCALA 1:200

QT.RIF. -18.000

QUOTE TERRENO	1.10	0.78	0.84	0.79	1.28	1.53	0.86	
DIST.PARZIALI TERRENO	12.43	7.65	1.17	11.25	5.96	10.18	19.25	
QUOTE PROGETTO		2.90	2.90	2.90	2.91	2.91	2.92	2.84
DIST.PARZIALI PROGETTO		5.50	3.75	3.75	0.70	0.80	0.82	0.70
					3.75	3.75	10.10	1.58

SEZIONE N. : 630
 Q.T. PROGETTO : 2.91
 DIST.PROG. : 10+824.27
 DIST.PREC. : 0.87
 DIST.SUCC. : 8.23

SEZIONE N. : 23
 Q.T. PROGETTO : 2.93
 DIST.PROG. : 0+260.70



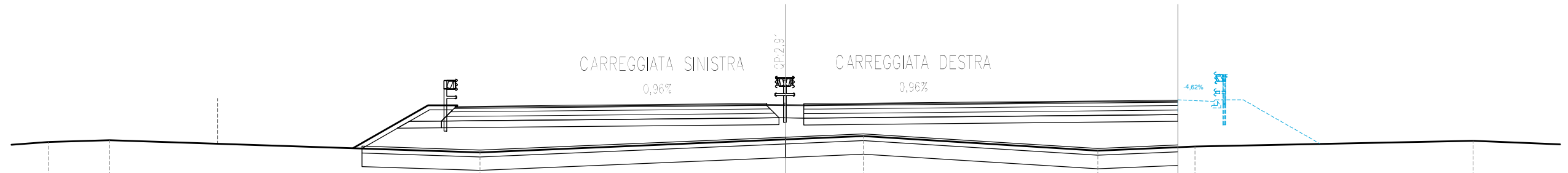
SCALA 1:200

Q.T.RIF. -18.000

QUOTE TERRENO	1.14	0.77	0.78		1.28	1.53	0.85	
DIST.PARZIALI TERRENO	14.01	6.70	11.47		5.71	10.20	18.99	
QUOTE PROGETTO		2.89	2.90	2.90	2.91 0.70 2.91 0.80 2.91 0.82 2.91 0.70 2.91	2.91	2.92	2.93 2.93 2.93 2.86
DIST.PARZIALI PROGETTO		5.50	3.75	3.75	3.75	3.75	9.94	1.58

SEZIONE N. : 631
 QT. PROGETTO : 2.91
 DIST.PROG. : 10+832.49
 DIST.PREC. : 8.23
 DIST.SUCC. : 7.51

SEZIONE N. : 24
 QT. PROGETTO : 3.08
 DIST.PROG. : 0+269.09




SCALA 1:200

Q.T.RIF. -18.000

QUOTE TERRENO	1.22	1.30		0.76			1.33	1.47		0.83	1.01		1.27	
DIST.PARZIALI TERRENO	2.71		16.41		13.54		3.44	10.38		4.30	12.33		7.11	
QUOTE PROGETTO				2.79	2.84	2.88	2.91 0.70	2.92 0.80	2.91 0.84	2.91 0.70	2.91	2.95	2.99	3.08 3.07 3.08 3.01
DIST.PARZIALI PROGETTO				5.50	3.75	3.75	0.70	0.80	0.84	0.70	3.75	3.75	8.37	1.60

SEZIONE N. : 632
 QT. PROGETTO : 2.92
 DIST.PROG. : 10+840.00
 DIST.PREC. : 7.51
 DIST.SUCC. : 20.00

SEZIONE N. : 25
 QT. PROGETTO : 3.20
 DIST.PROG. : 0+276.71



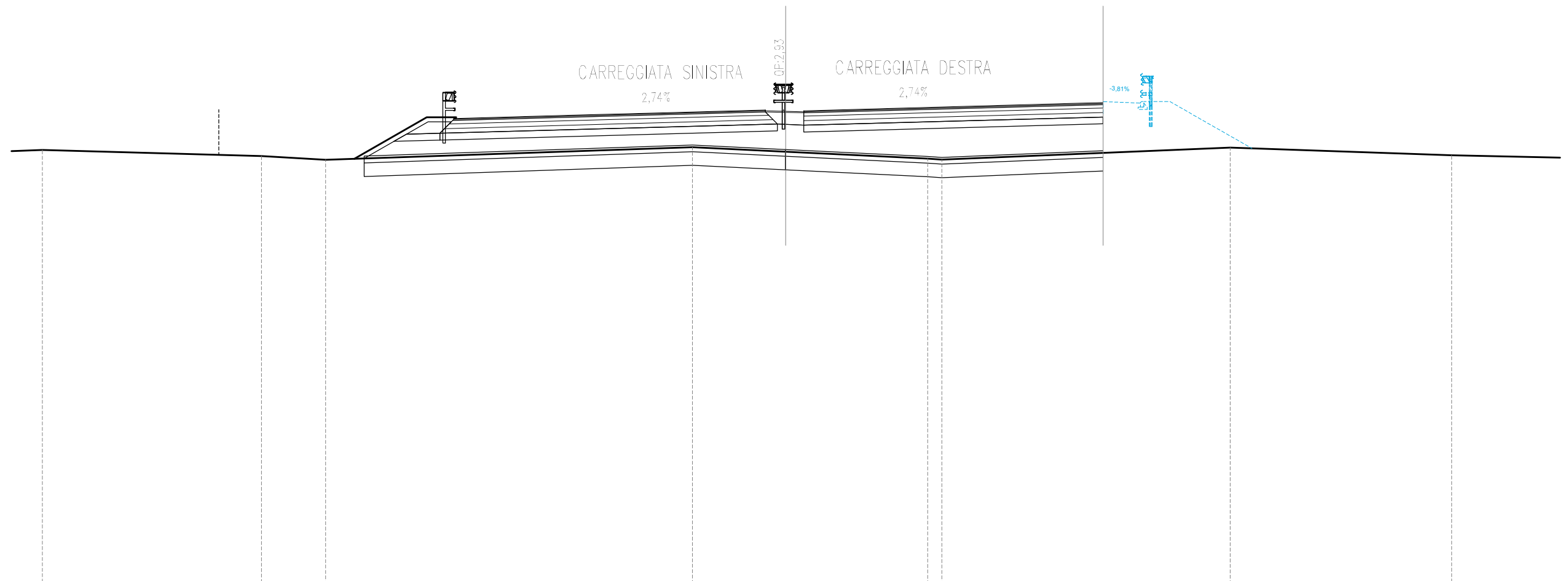
SCALA 1:200

Q.T.RIF. -18.000

QUOTE TERRENO	1.27	0.99	0.75			1.37	1.42	1.17	0.81	1.11	1.29					
DIST.PARZIALI TERRENO	7.92	9.05	4.18	15.43		1.37	5.29	5.26	6.99	7.87	8.88					
QUOTE PROGETTO			2.70	2.79	2.85	2.92	2.93	2.92	2.91	2.92	2.98	3.05	3.20	3.17	3.20	3.13
DIST.PARZIALI PROGETTO			5.50	3.75	3.75	0.70	0.80	0.86	0.70	3.75	3.75	7.18	1.62			

SEZIONE N. : 633
 Q.T. PROGETTO : 2.93
 DIST.PROG. : 10+860.00
 DIST.PREC. : 20.00
 DIST.SUCC. : 10.80

SEZIONE N. : 26
 Q.T. PROGETTO : 3.32
 DIST.PROG. : 0+296.89



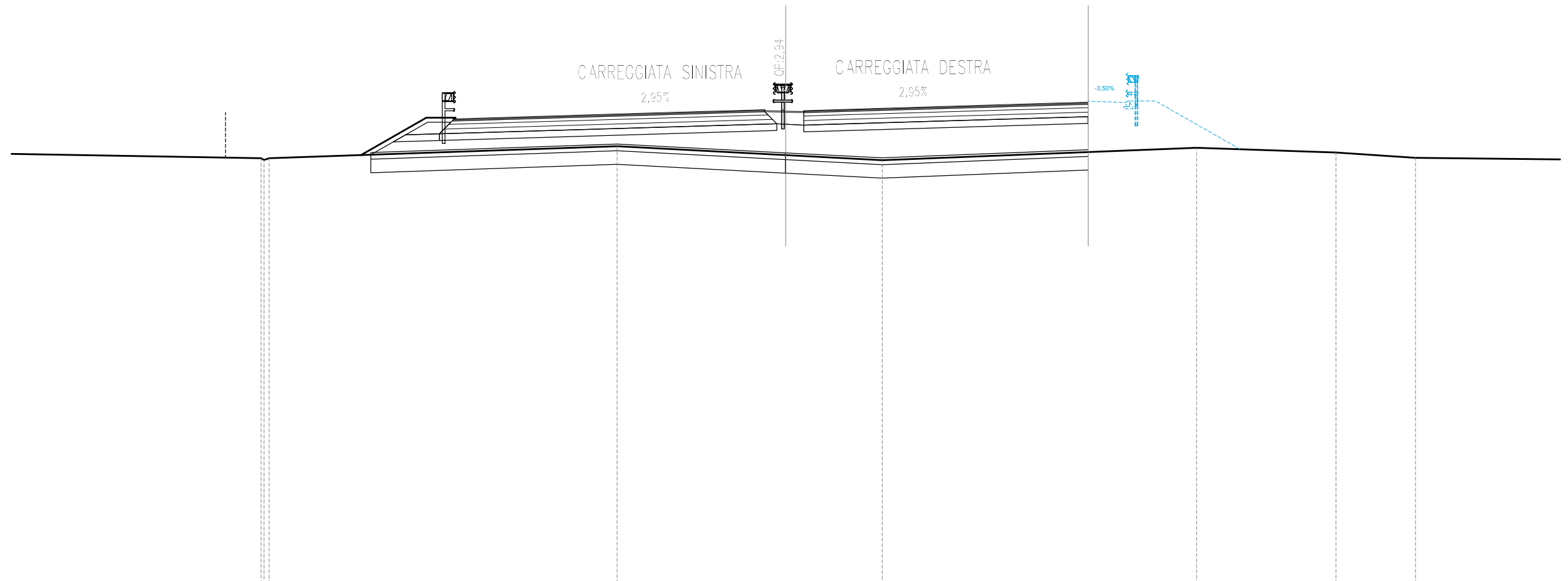
SCALA 1:200

Q.T.RIF. -18.000

QUOTE TERRENO	1.18		0.91	0.75			1.30	1.10		0.80	0.75		1.28		0.95			
DIST.PARZIALI TERRENO		9.71	2.84		16.26		4.13	6.28	0.63		12.77		9.81	5.11				
QUOTE PROGETTO					2.58	2.73	2.83	2.93	2.95	2.93	2.92	2.93	3.04	3.14	3.28	3.32	3.32	3.26
DIST.PARZIALI PROGETTO					5.50	3.75	3.75	0.70	0.80	0.90	0.70	3.75	3.75	5.05	1.66			

SEZIONE N. : 634
 QT. PROGETTO : 2.94
 DIST.PROG. : 10+870.80
 DIST.PREC. : 10.80
 DIST.SUCC. : 9.20

SEZIONE N. : 27
 QT. PROGETTO : 3.34
 DIST.PROG. : 0+307.75



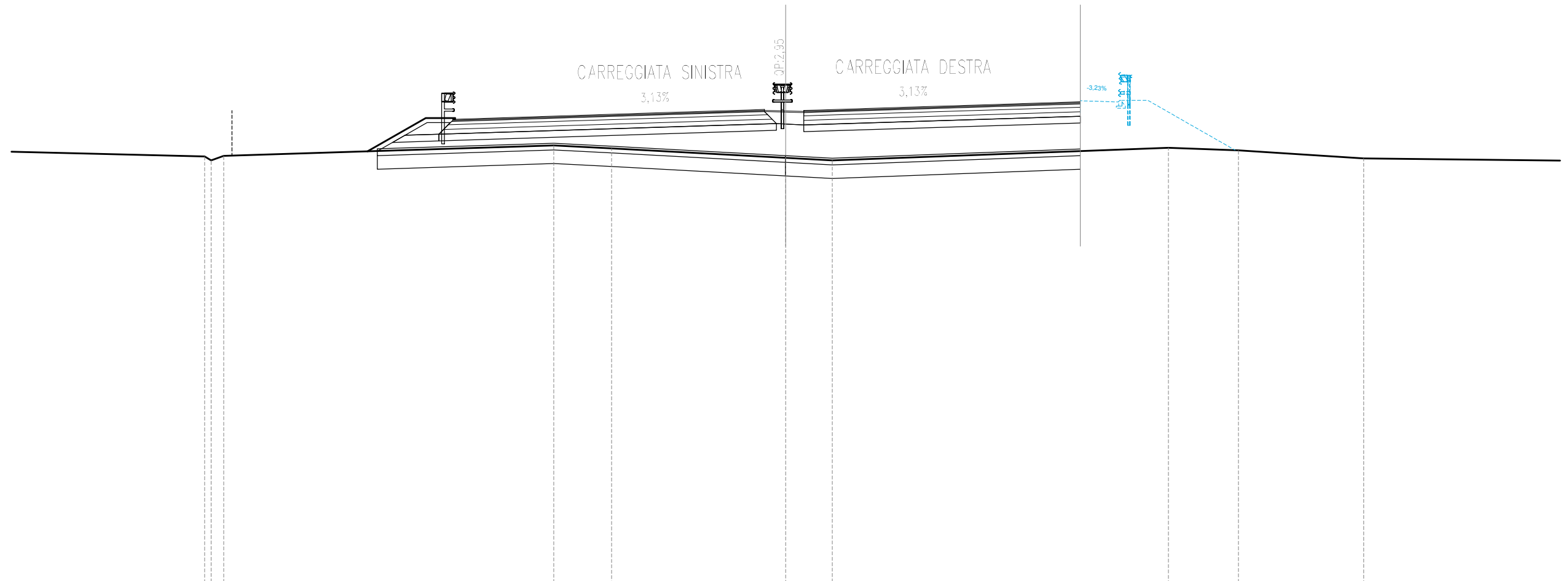
SCALA 1:200

QT.RIF. -18.000

QUOTE TERRENO		0.91 0.74 0.82		1.34		0.95	0.73		1.28	1.07	0.84	
DIST.PARZIALI TERRENO	18.61		15.41		7.47	4.27		13.92		6.18	3.52	12.55
QUOTE PROGETTO			2.56	2.72	2.83	2.94 2.96 2.94 2.92 2.94	3.05	3.16	3.29 3.34 3.34 3.28			
DIST.PARZIALI PROGETTO			5.50	3.75	3.75	0.70 0.80 0.93 0.70	3.75	3.75	4.39	1.68		

SEZIONE N. : 635
 Q.T. PROGETTO : 2.95
 DIST.PROG. : 10+880.00
 DIST.PREC. : 9.20
 DIST.SUCC. : 20.00

SEZIONE N. : 28
 Q.T. PROGETTO : 3.36
 DIST.PROG. : 0+317.01



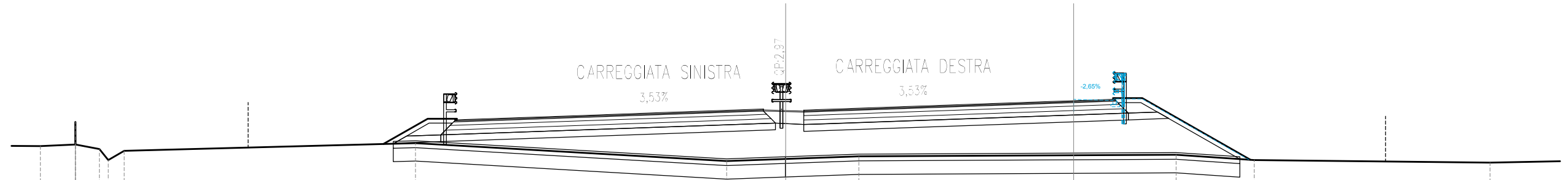
SCALA 1:200

Q.T.RIF. -18.000

QUOTE TERRENO		0.89 0.72 0.91		1.38	1.25		0.83	0.72		1.27	1.17		0.80
DIST.PARZIALI TERRENO	12.52	0.56	14.62	2.57	7.71	2.06	14.90	3.10	5.55				
QUOTE PROGETTO			2.54	2.72	2.83	2.95 2.97 2.95 2.93 2.95	3.07	3.19	3.36 3.31 3.36 3.30				
DIST.PARZIALI PROGETTO			5.50	3.75	3.75	0.70 0.80 0.95 0.70	3.75	3.75	4.04	1.70			

SEZIONE N. : 636
 Q.T. PROGETTO : 2.97
 DIST.PROG. : 10+900.00
 DIST.PREC. : 20.00
 DIST.SUCC. : 20.00

SEZIONE N. : 29
 Q.T. PROGETTO : 3.42
 DIST.PROG. : 0+337.12

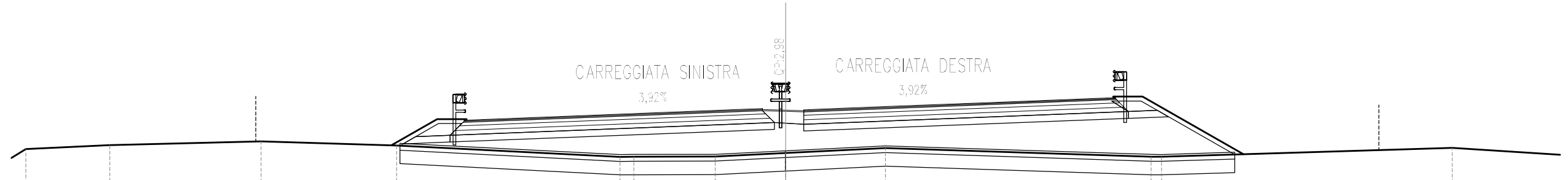


SCALA 1:200

Q.T.RIF. -18.000

QUOTE TERRENO	1.35	1.41	2.42	1.41	1.22	0.73	1.13	1.48	0.68	0.78	0.89	0.96	0.73	0.62			
DIST.PARZIALI TERRENO	1.54	1.05	0.70	12.90	13.78	2.62	3.24	14.05	3.46	10.45							
QUOTE PROGETTO				2.51	2.70	2.83	2.97	2.99	2.96	2.94	2.97	3.10	3.23	3.42	3.42	3.37	3.42
DIST.PARZIALI PROGETTO				5.37	3.75	3.75	0.70	0.80	0.99	0.70	3.75	3.75	3.75	1.74			

SEZIONE N. : 637
 QT. PROGETTO : 2.98
 DIST.PROG. : 10+920.00
 DIST.PREC. : 20.00
 DIST.SUCC. : 20.00

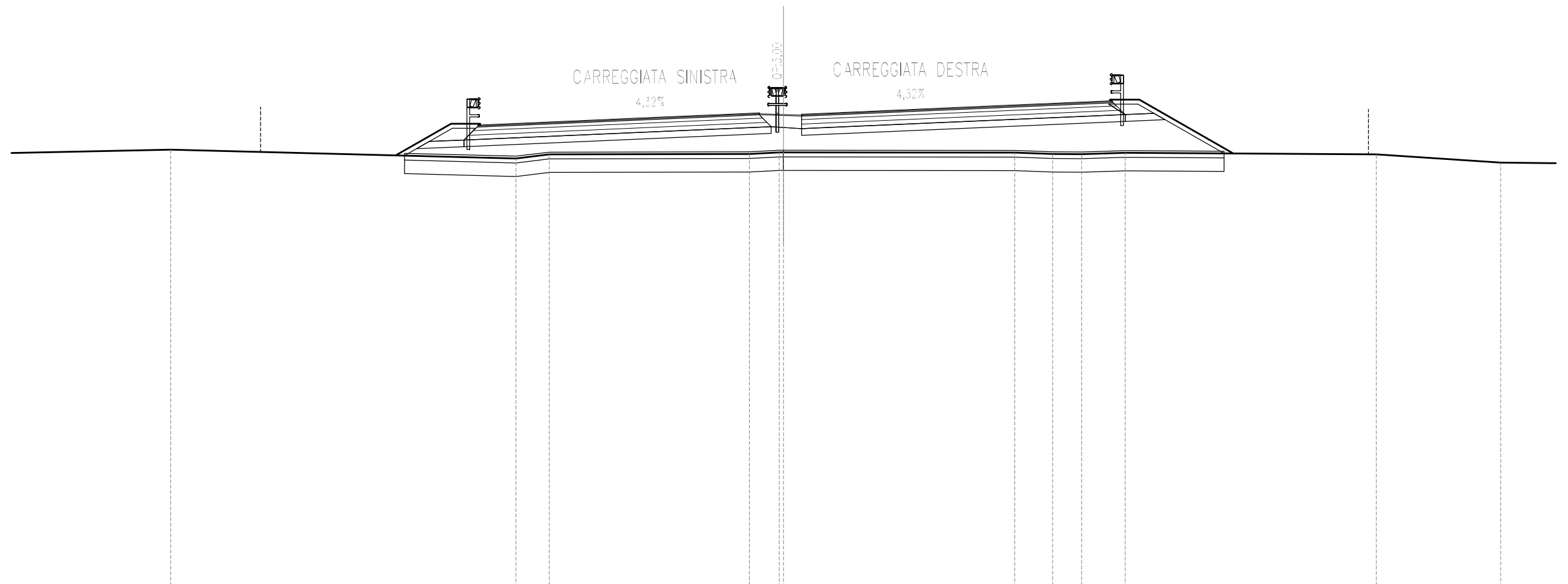


SCALA 1:200

Q.T.RIF. -18.000

QUOTE TERRENO	0.96 0.75 1.22	1.39	1.55	1.37	0.87 0.88	0.88	1.04	1.26	0.88 0.87	1.27		
DIST.PARZIALI TERRENO	0.77	3.71	6.70	6.01	9.90	0.60	3.61	3.12	4.42	11.77	12.88	
QUOTE PROGETTO					2.49	2.69	2.83	2.98 3.01 2.98	2.95 2.98	3.13	3.28	3.49
DIST.PARZIALI PROGETTO					4.91	3.75	3.75	0.70 0.80 1.03 0.70	3.75	3.75	5.50	

SEZIONE N. : 638
 QT. PROGETTO : 3.00
 DIST.PROG. : 10+940.00
 DIST.PREC. : 20.00
 DIST.SUCC. : 10.83

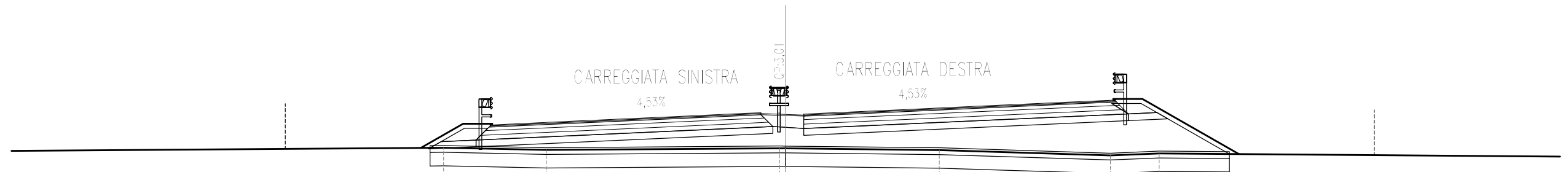


SCALA 1:200

Q.T.RIF. -18.000

QUOTE TERRENO	1.39	1.00	1.18	1.20	1.26	1.26	1.26	1.20	1.19	1.25	1.18	0.82
DIST.PARZIALI TERRENO	9.36	15.33	1.48	8.88	1.33	10.27	1.68	1.29	1.93	11.15	5.53	5.61
QUOTE PROGETTO		2.49	2.67	2.83	3.00	3.03	3.00	2.97	3.00	3.16	3.32	3.56
DIST.PARZIALI PROGETTO		4.20	3.75	3.75	0.70	0.80	1.08	0.70	3.75	3.75	5.50	

SEZIONE N. : 639
 QT. PROGETTO : 3.01
 DIST.PROG. : 10+950.83
 DIST.PREC. : 10.83
 DIST.SUCC. : 9.17

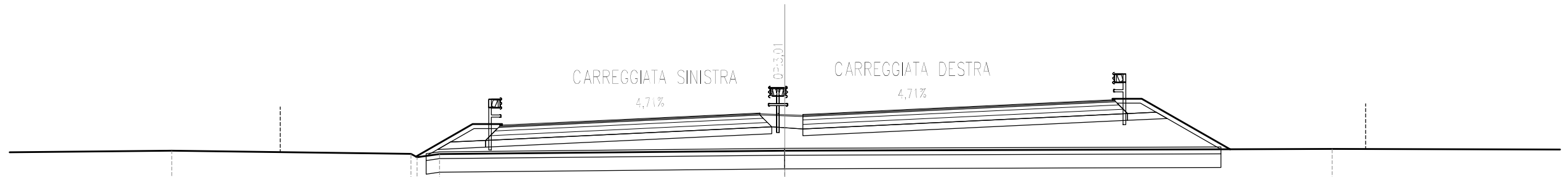


SCALA 1:200

Q.T.RIF. -17.000

QUOTE TERRENO		1.48	1.38		1.46	1.46	1.38		1.14	1.23		
DIST.PARZIALI TERRENO	29.67	4.55	10.33	6.80	7.58	2.16	18.73					
QUOTE PROGETTO		2.50	2.67	2.84	3.01	3.04	3.00	2.97	3.01	3.18	3.34	3.59
DIST.PARZIALI PROGETTO		3.69	3.75	3.75	0.70	0.80	1.10	0.70	3.75	3.75	5.50	

SEZIONE N. : 640
 QT. PROGETTO : 3.01
 DIST.PROG. : 10+960.00
 DIST.PREC. : 9.17
 DIST.SUCC. : 20.00

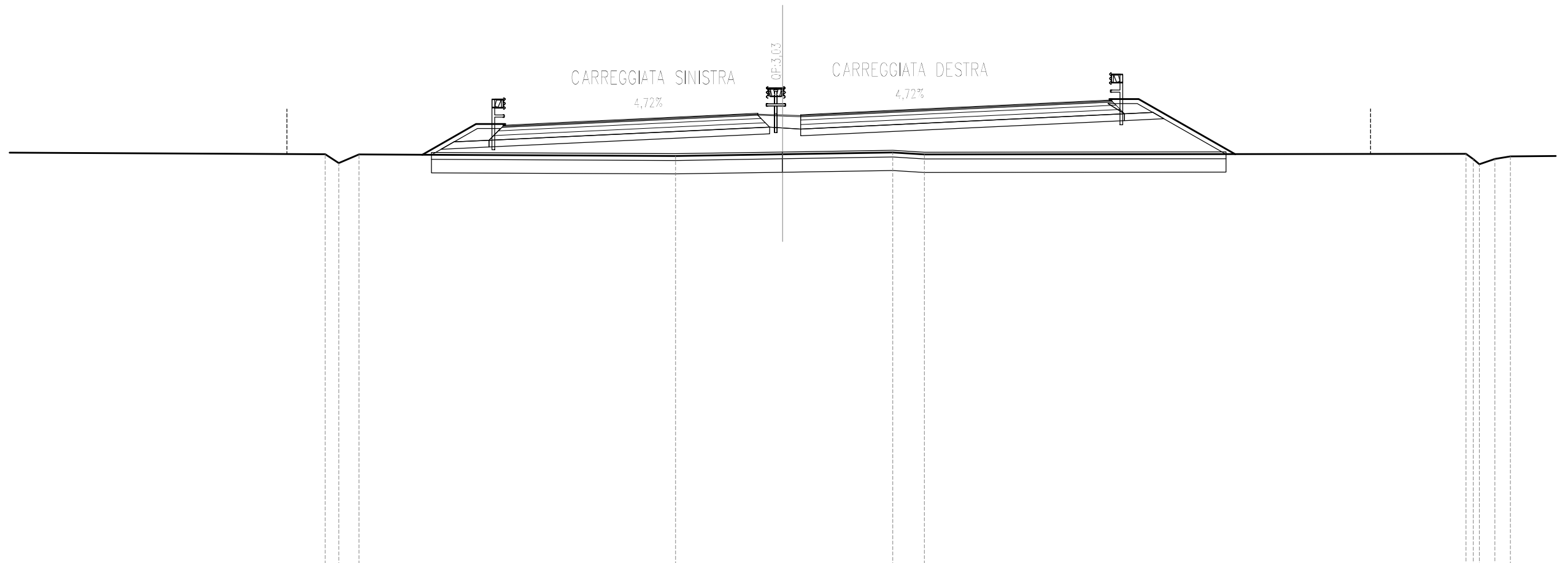


SCALA 1:200

QT.RIF. -17.000

QUOTE TERRENO	1.38		1.24	1.09	1.23		1.38		1.46						
DIST.PARZIALI TERRENO	12.32	10.59	0.99		15.28		24.22								
QUOTE PROGETTO					2.51	2.66	2.84	3.01	3.05	3.01	2.98	3.01	3.19	3.37	3.62
DIST.PARZIALI PROGETTO					3.21	3.75	3.75	0.70	0.80	1.10	0.70	3.75	3.75	5.50	

SEZIONE N. : 641
 QT. PROGETTO : 3.03
 DIST.PROG. : 10+980.00
 DIST.PREC. : 20.00
 DIST.SUCC. : 20.00

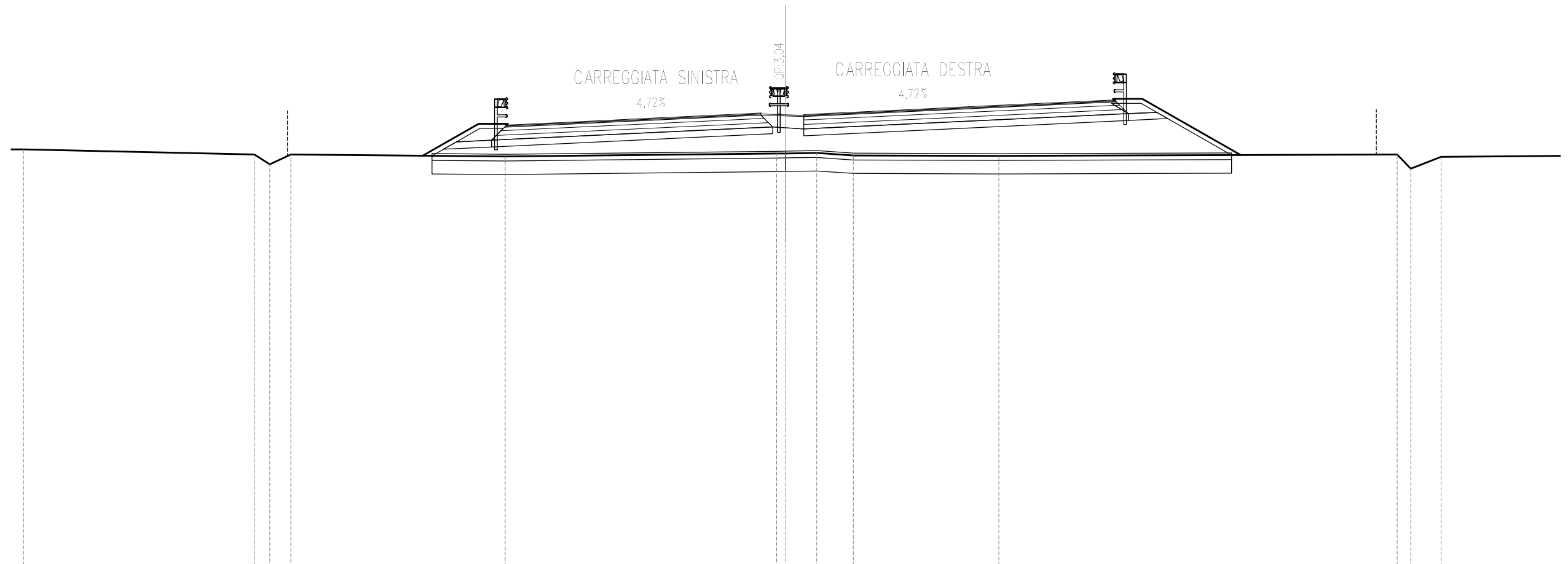


SCALA 1:200

Q.T.RIF. -17.000

QUOTE TERRENO		1.24	0.84	1.23		1.16		1.24		1.31	1.23		1.25	1.02	0.80	1.03	1.14
DIST.PARZIALI TERRENO	17.99	0.60	0.90		14.04		4.75		4.88	1.40		24.04	0.69	0.69	0.69	1.14	
QUOTE PROGETTO					2.53	2.67	2.85	3.03	3.06	3.03	2.99	3.03	3.20	3.38	3.64		
DIST.PARZIALI PROGETTO					3.00	3.75	3.75	0.70	0.80	1.10	0.70	3.75	3.75	5.50			

SEZIONE N. : 642
 QT. PROGETTO : 3.04
 DIST.PROG. : 11+000.00
 DIST.PREC. : 20.00
 DIST.SUCC. : 20.00

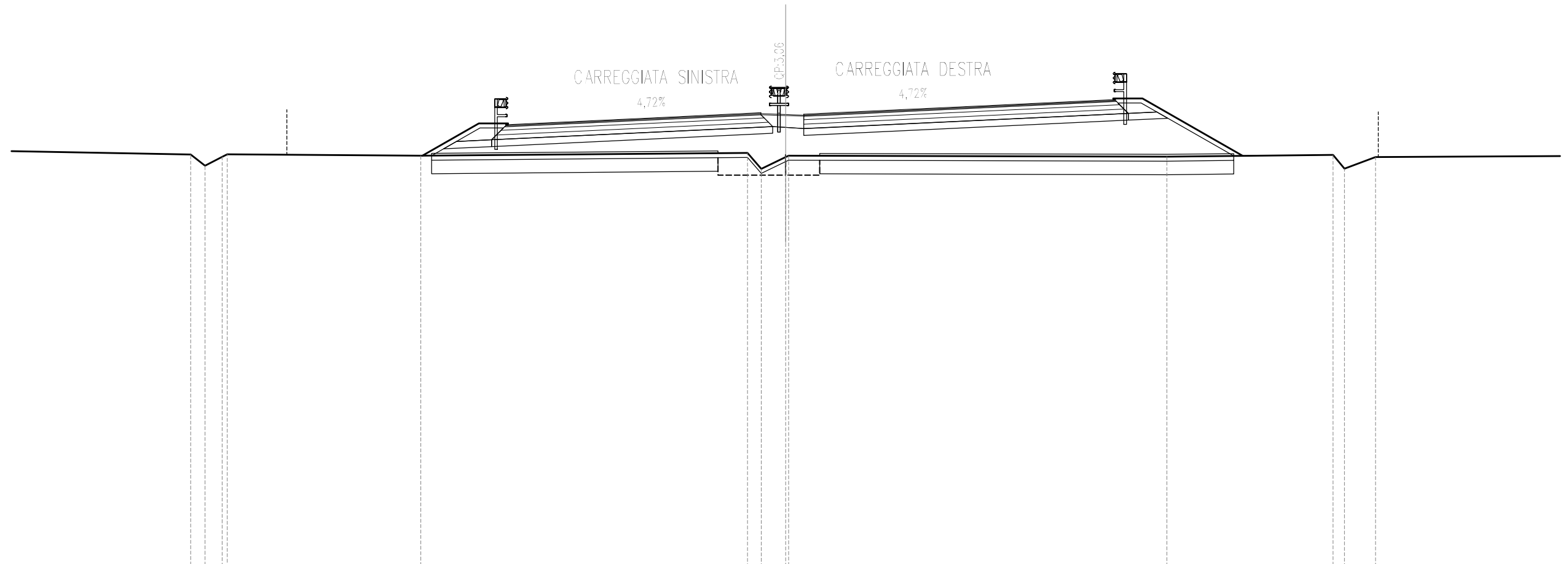


SCALA 1:200

QT.RIF. -17.000

QUOTE TERRENO	1.47		1.24	0.80	1.24		1.15		1.28	1.29	1.31	1.20		1.18		1.24	0.61	1.13	
DIST.PARZIALI TERRENO		10.23	0.68	0.93		9.50		12.03		1.37	1.63		6.44		17.65		0.59	1.35	6.83
QUOTE PROGETTO							2.55	2.69	2.87	3.04	3.08	3.04	3.01	3.04	3.22	3.40		3.66	
DIST.PARZIALI PROGETTO							3.00	3.75	3.75	0.70	0.80	1.10	0.70	3.75	3.75	5.50			

SEZIONE N. : 643
 QT. PROGETTO : 3.06
 DIST.PROG. : 11+020.00
 DIST.PREC. : 20.00
 DIST.SUCC. : 20.00

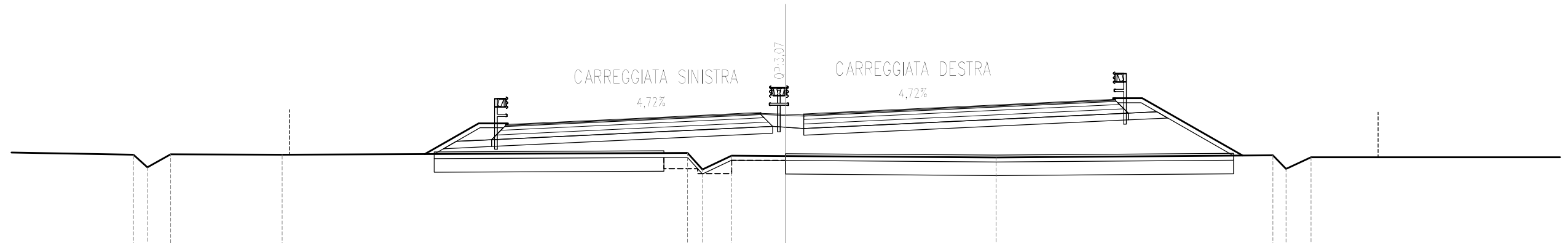


SCALA 1:200

Q.T.RIF. -17.000

QUOTE TERRENO		1.24	0.75	1.14	1.24		1.18		1.31	0.60	1.13	1.19		1.15		1.22	0.61	1.13		
DIST.PARZIALI TERRENO	11.63	0.64	0.76			8.58		14.47	0.62	1.08			16.75		7.37	0.50	1.38		15.15	
QUOTE PROGETTO							2.56	2.70	2.88	3.06	3.09	3.06	3.03	3.06		3.24	3.41		3.67	
DIST.PARZIALI PROGETTO							3.00	3.75	3.75	0.70	0.80	1.10	0.70	3.75	3.75	5.50				

SEZIONE N. : 644
 QT. PROGETTO : 3.07
 DIST.PROG. : 11+040.00
 DIST.PREC. : 20.00
 DIST.SUCC. : 20.00

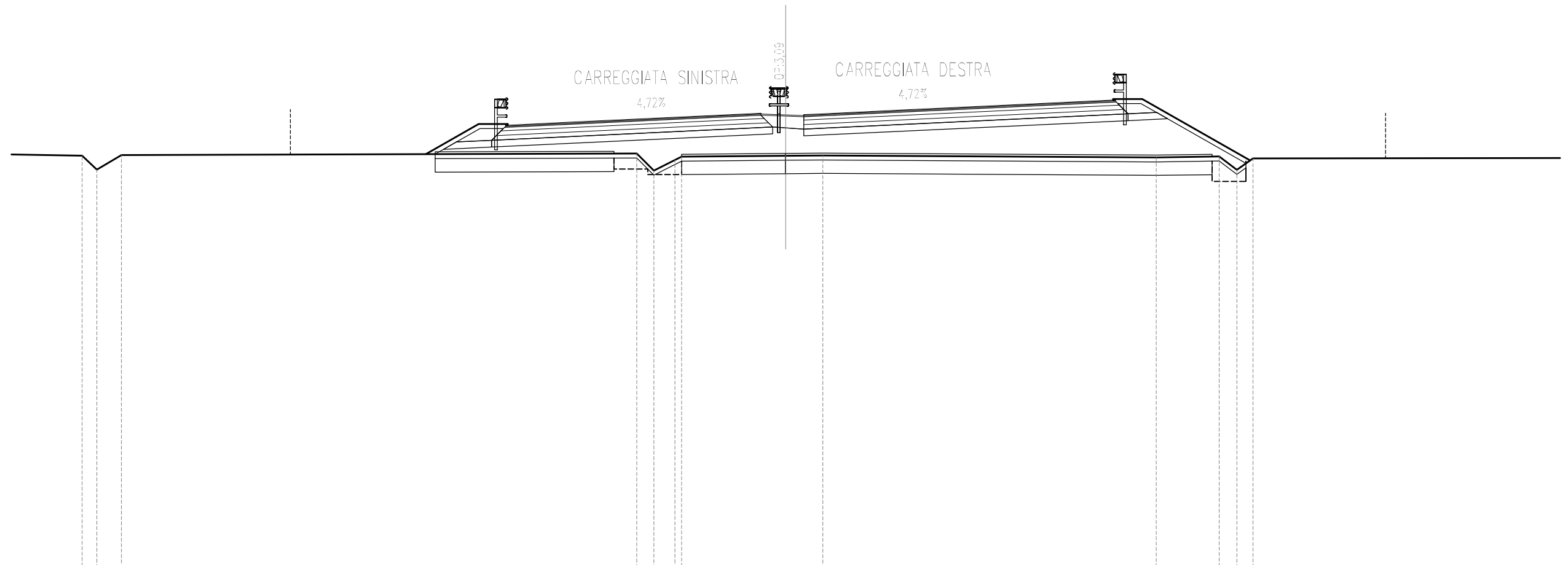


SCALA 1:200

Q.T.RIF. -17.000

QUOTE TERRENO	1.24	0.68	1.26	1.24	1.32	0.59	1.20	1.18	1.12	1.21	0.61	1.13	
DIST.PARZIALI TERRENO	0.61	1.03	4.94	17.96	0.66	1.29	2.40	9.32	12.26	0.58	1.11	23.12	
QUOTE PROGETTO				2.58	2.72	2.90	3.07	3.11	3.07	3.04	3.07	3.69	
DIST.PARZIALI PROGETTO				3.00	3.75	3.75	0.70	0.80	1.10	0.70	3.75	3.75	5.50

SEZIONE N. : 645
 QT. PROGETTO : 3.09
 DIST.PROG. : 11+060.00
 DIST.PREC. : 20.00
 DIST.SUCC. : 20.00

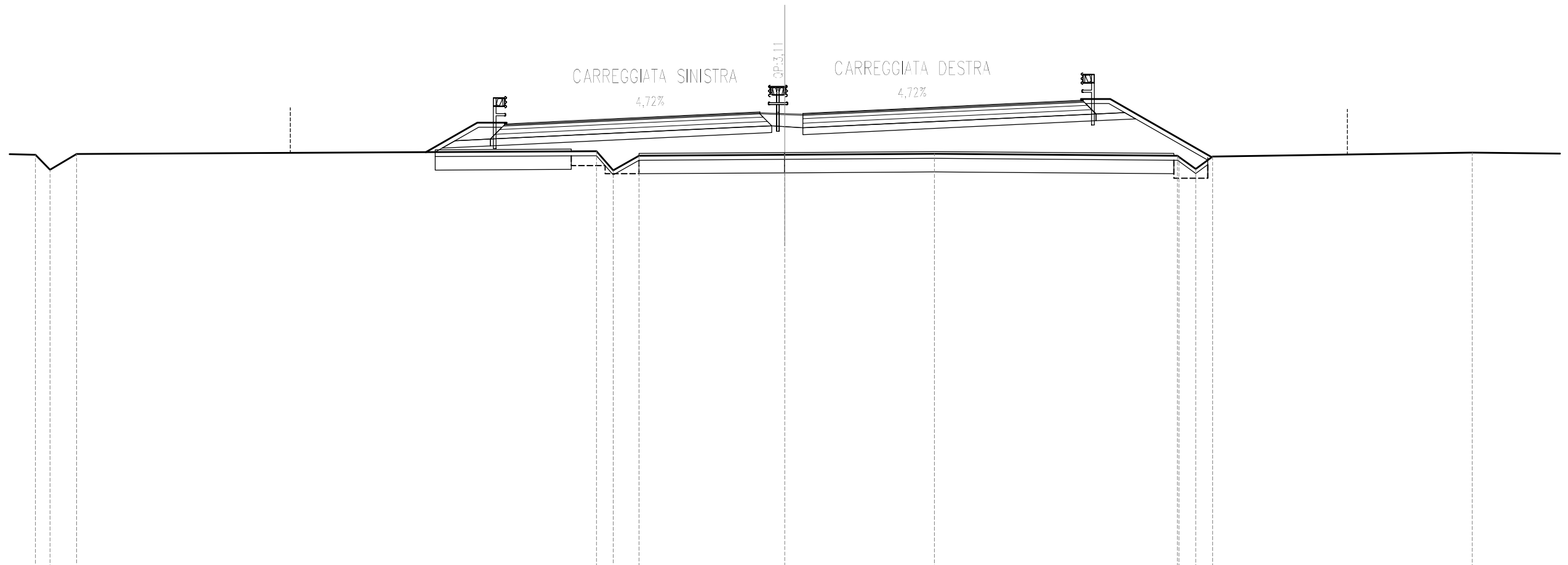


SCALA 1:200

Q.T.RIF. -17.000

QUOTE TERRENO	1.24	0.62	1.27		1.34	0.58	1.04	1.20	1.24	1.25		1.16	1.20	0.61	1.12		
DIST.PARZIALI TERRENO	0.65	1.08		22.83	0.77	0.93			4.61	1.65		14.77	2.79	0.79	0.71	23.53	
QUOTE PROGETTO					2.59	2.74	2.91		3.09	3.12	3.09	3.06	3.09		3.27	3.44	3.70
DIST.PARZIALI PROGETTO					3.00	3.75	3.75		0.70	0.80	1.10	0.70	3.09	3.75	3.75	5.50	

SEZIONE N. : 646
 QT. PROGETTO : 3.11
 DIST.PROG. : 11+080.00
 DIST.PREC. : 20.00
 DIST.SUCC. : 20.00

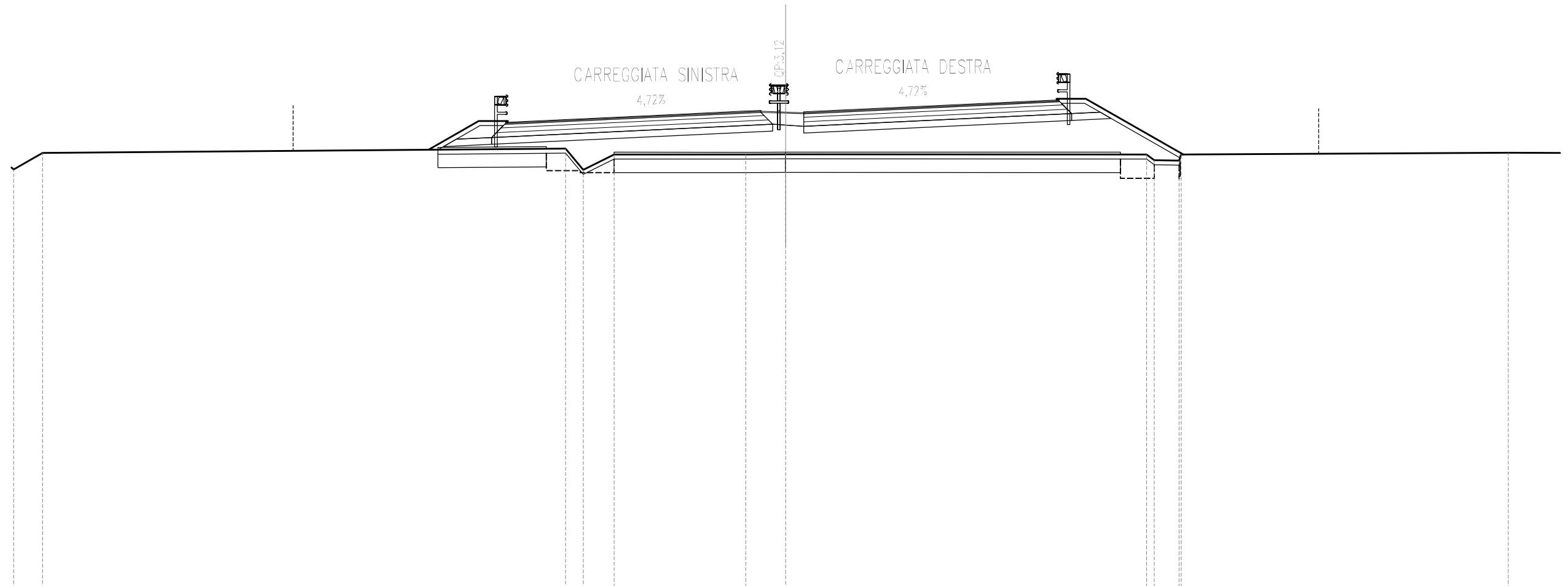


SCALA 1:200

Q.T.RIF. -17.000

QUOTE TERRENO	1.24	0.58	1.27				1.40	0.55	1.20			1.24		1.28			1.20	0.74	1.15	0.61	1.16		1.33	
DIST.PARZIALI TERRENO	0.64	1.18		22.99			0.75	1.14		6.45		6.62		10.76			0.74	0.75		11.49				
QUOTE PROGETTO						2.61	2.75		2.93			3.11	3.14	3.10	3.07	3.11		3.28		3.46		3.65		
DIST.PARZIALI PROGETTO						3.00	3.75		3.75			0.70	0.80	1.10	0.70	3.75		3.75		4.10				

SEZIONE N. : 647
 QT. PROGETTO : 3.12
 DIST.PROG. : 11+100.00
 DIST.PREC. : 20.00
 DIST.SUCC. : 20.00

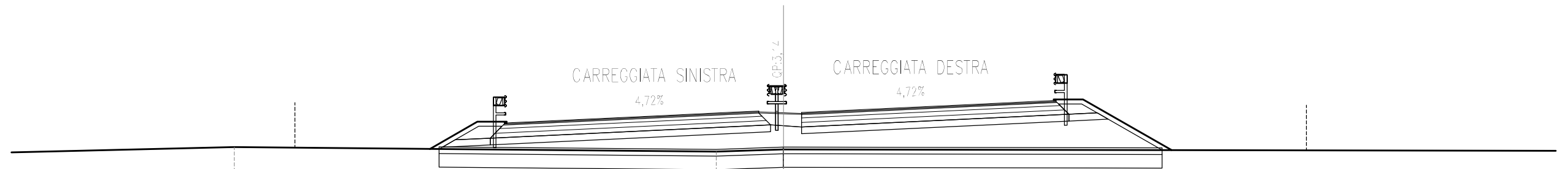


SCALA 1:200

Q.T.RIF. -18.000

QUOTE TERRENO	0.54	1.27				1.46	0.52	1.20		1.20	1.21			1.20	0.95	0.92	1.20		1.28
DIST.PARZIALI TERRENO	1.28		23.17			0.79	1.36	5.83		1.77		15.98		1.10		14.49			
QUOTE PROGETTO					2.63	2.77		2.94		3.12	3.15	3.12	3.09	3.12		3.30	3.47	3.62	
DIST.PARZIALI PROGETTO					3.00	3.75		3.75		0.70	0.80	1.10	0.70	3.75	3.75	3.00			

SEZIONE N. : 648
 QT. PROGETTO : 3.14
 DIST.PROG. : 11+120.00
 DIST.PREC. : 20.00
 DIST.SUCC. : 20.00

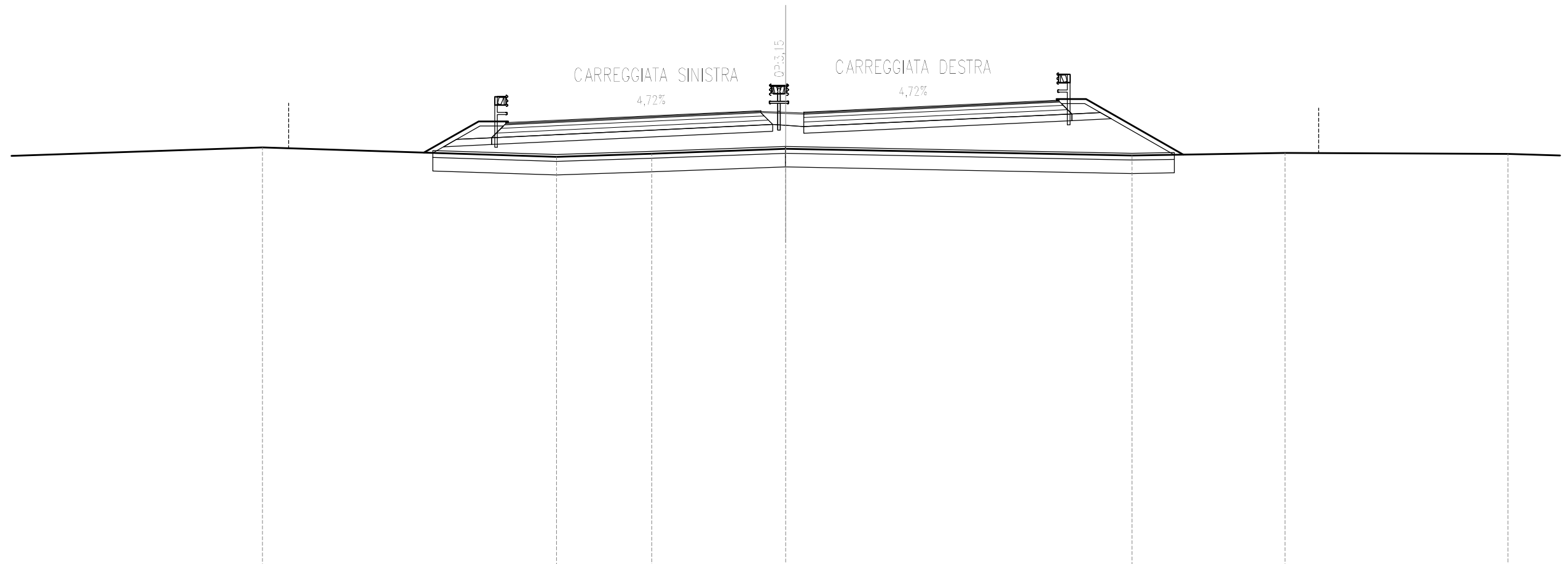


SCALA 1:200

Q.T.RIF. -17.000

QUOTE TERRENO		1.57			1.37	1.47								
DIST.PARZIALI TERRENO	11.31		21.41			3.00		35.55						
QUOTE PROGETTO			2.64	2.78	2.96	3.14	3.17	3.14	3.10	3.14		3.31	3.49	3.63
DIST.PARZIALI PROGETTO			3.00	3.75	3.75	0.70	0.80	1.10	0.70	3.75	3.75	3.00		

SEZIONE N. : 649
 QT. PROGETTO : 3.15
 DIST.PROG. : 11+140.00
 DIST.PREC. : 20.00
 DIST.SUCC. : 20.00

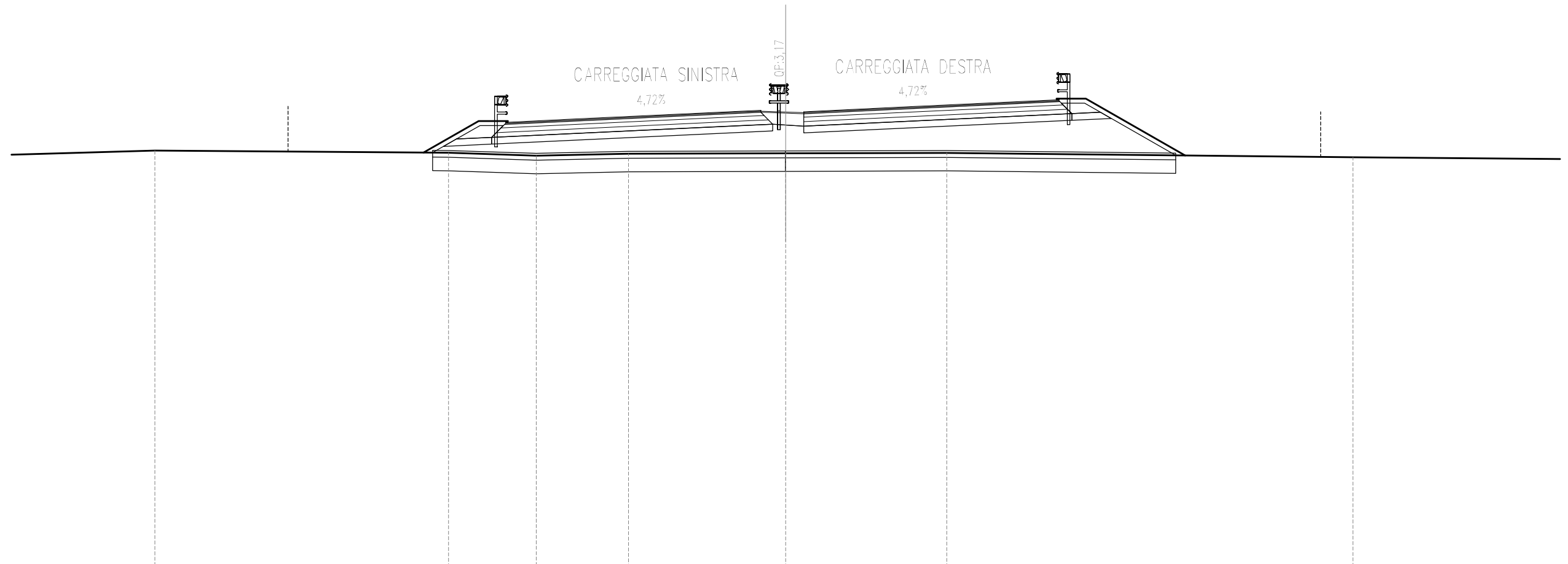


SCALA 1:200

Q.T.RIF. -17.000

QUOTE TERRENO		1.55		1.14	1.27	1.49		1.20	1.31	1.27			
DIST.PARZIALI TERRENO	11.34		13.02	4.22	5.94		15.34	6.78	9.87				
QUOTE PROGETTO			2.66	2.80	2.97	3.15	3.18	3.15	3.12	3.15	3.33	3.51	3.65
DIST.PARZIALI PROGETTO			3.00	3.75	3.75	0.70	0.80	1.10	0.70	3.75	3.75	3.00	

SEZIONE N. : 650
 QT. PROGETTO : 3.17
 DIST.PROG. : 11+160.00
 DIST.PREC. : 20.00
 DIST.SUCC. : 20.00

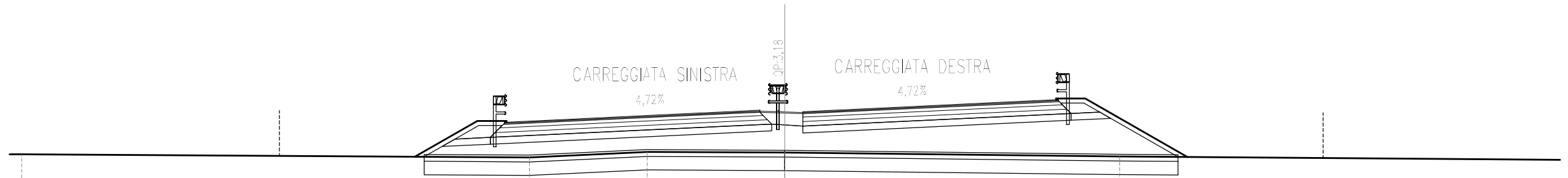


SCALA 1:200

Q.T.RIF. -17.000

QUOTE TERRENO	1.41	1.32	1.19	1.28	1.29	1.31	1.12				
DIST.PARZIALI TERRENO	7.28	13.01	3.89	4.08	6.97	7.13	17.99	14.03			
QUOTE PROGETTO			2.67	2.81	2.99	3.17 3.20 3.17	3.13 3.17	3.34	3.52	3.66	
DIST.PARZIALI PROGETTO			3.00	3.75	3.75	0.70 0.80 1.10	0.70	3.75	3.75	3.00	3.66

SEZIONE N. : 651
 QT. PROGETTO : 3.18
 DIST.PROG. : 11+180.00
 DIST.PREC. : 20.00
 DIST.SUCC. : 20.00

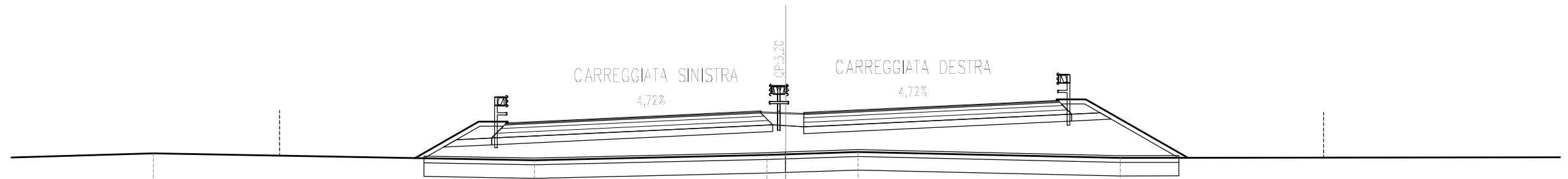


SCALA 1:200

Q.T.RIF. -17.000

QUOTE TERRENO	1.27		1.13	1.37	1.34		1.17	
DIST.PARZIALI TERRENO		22.47		5.21	6.09		14.82	28.47
QUOTE PROGETTO			2.69	2.83	3.01	3.18 3.22 3.18	3.15 3.18	3.36 3.54 3.68
DIST.PARZIALI PROGETTO			3.00	3.75	3.75	0.70 0.80 1.10	0.70	3.75 3.75 3.00

SEZIONE N. : 652
 QT. PROGETTO : 3.20
 DIST.PROG. : 11+200.00
 DIST.PREC. : 20.00
 DIST.SUCC. : 20.00

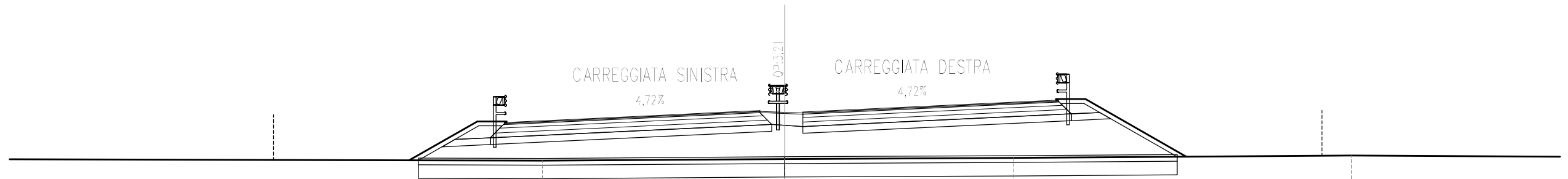


SCALA 1:200

Q.T.RIF. -17.000

QUOTE TERRENO	1.35	1.05	1.28	1.31	1.42	1.15	
DIST.PARZIALI TERRENO	7.03	16.89	10.30	0.83	3.20	11.62	22.84
QUOTE PROGETTO		2.70	2.84	3.02	3.20	3.23	3.20
DIST.PARZIALI PROGETTO		3.00	3.75	3.75	0.70	0.80	1.10
					0.70	3.20	
					3.75	3.38	
					3.75	3.55	
					3.00	3.69	

SEZIONE N. : 653
 QT. PROGETTO : 3.21
 DIST.PROG. : 11+220.00
 DIST.PREC. : 20.00
 DIST.SUCC. : 20.00

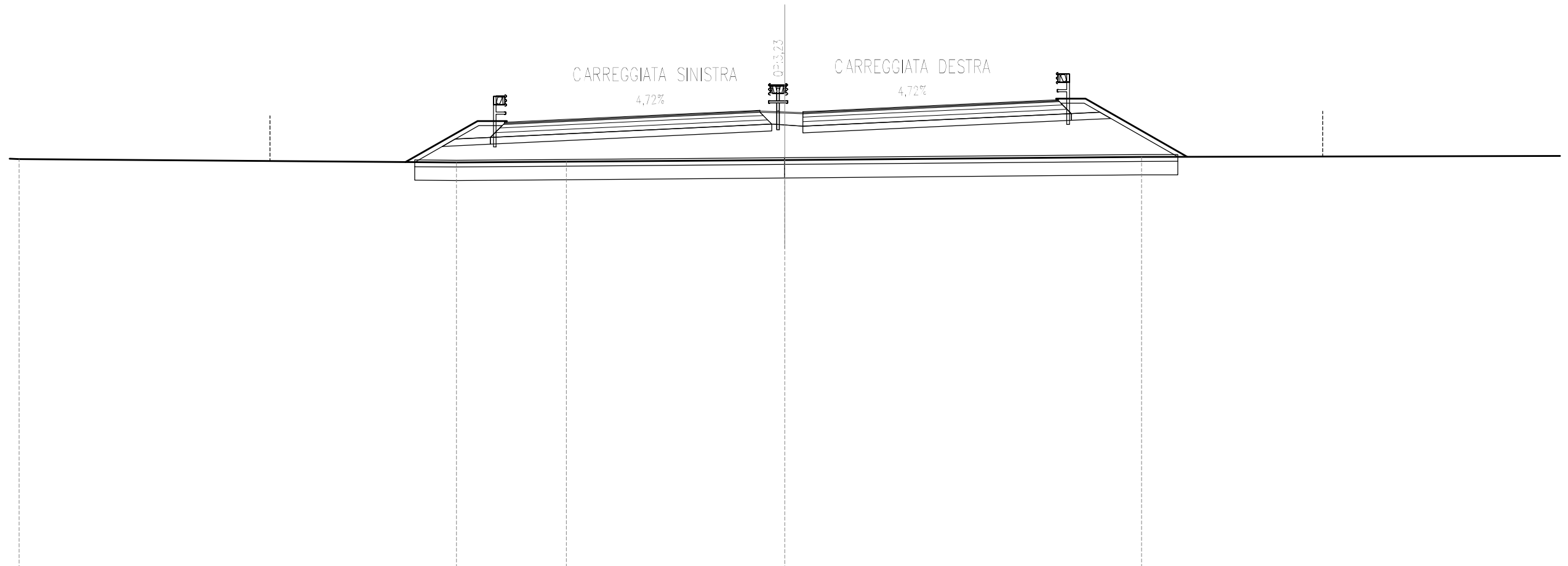


SCALA 1:200

Q.T.RIF. -17.000

QUOTE TERRENO			1.03		1.10		1.15		1.26	
DIST.PARZIALI TERRENO	23.83			10.72		10.12		14.96		14.24
QUOTE PROGETTO		2.72	2.86	3.04	3.21 3.25 3.21	3.18 3.21	3.39	3.57	3.71	
DIST.PARZIALI PROGETTO		3.00	3.75	3.75	0.70 0.80 1.10	0.70	3.75	3.75	3.00	

SEZIONE N. : 654
 QT. PROGETTO : 3.23
 DIST.PROG. : 11+240.00
 DIST.PREC. : 20.00
 DIST.SUCC. : 20.00

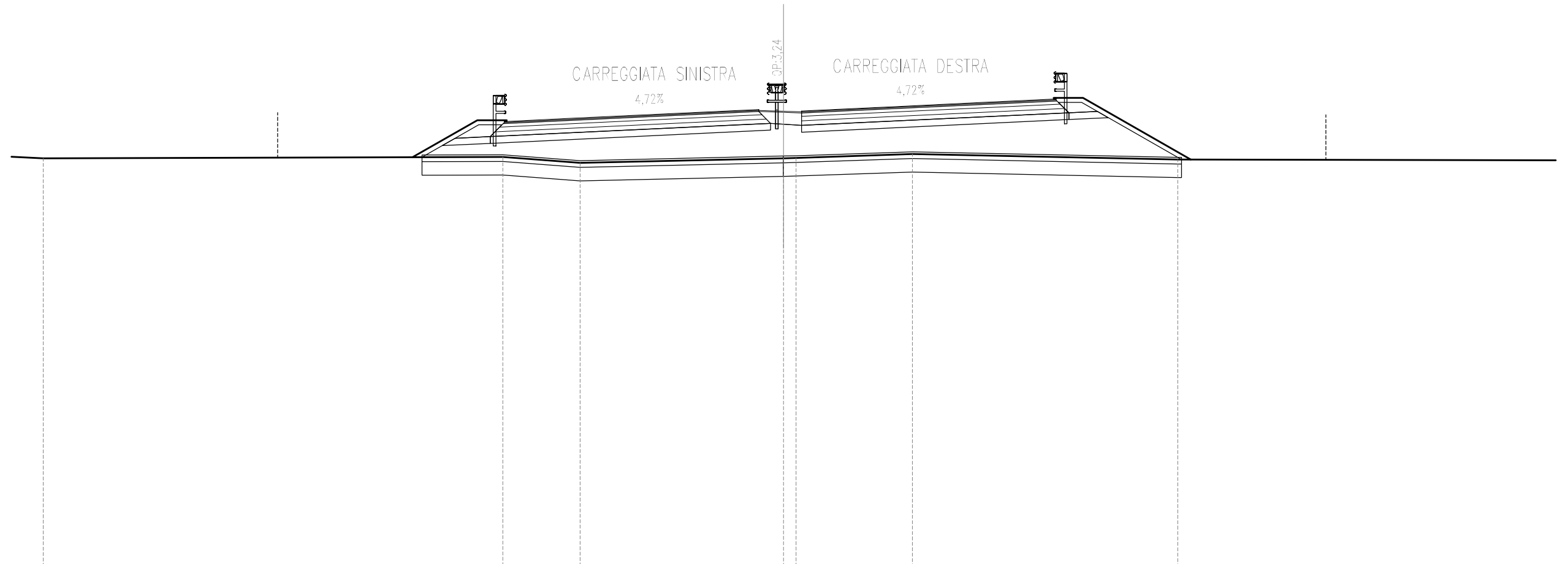


SCALA 1:200

Q.T.RIF. -17.000

QUOTE TERRENO	1.10		0.95	0.98		1.06		1.20				
DIST.PARZIALI TERRENO		19.36		4.86		9.66		15.79	22.55			
QUOTE PROGETTO			2.73	2.88	3.05	3.23	3.26	3.23	3.20	3.41	3.58	3.72
DIST.PARZIALI PROGETTO			3.00	3.75	3.75	0.70	0.80	1.10	0.70	3.75	3.75	3.00

SEZIONE N. : 655
 QT. PROGETTO : 3.24
 DIST.PROG. : 11+260.00
 DIST.PREC. : 20.00
 DIST.SUCC. : 20.00

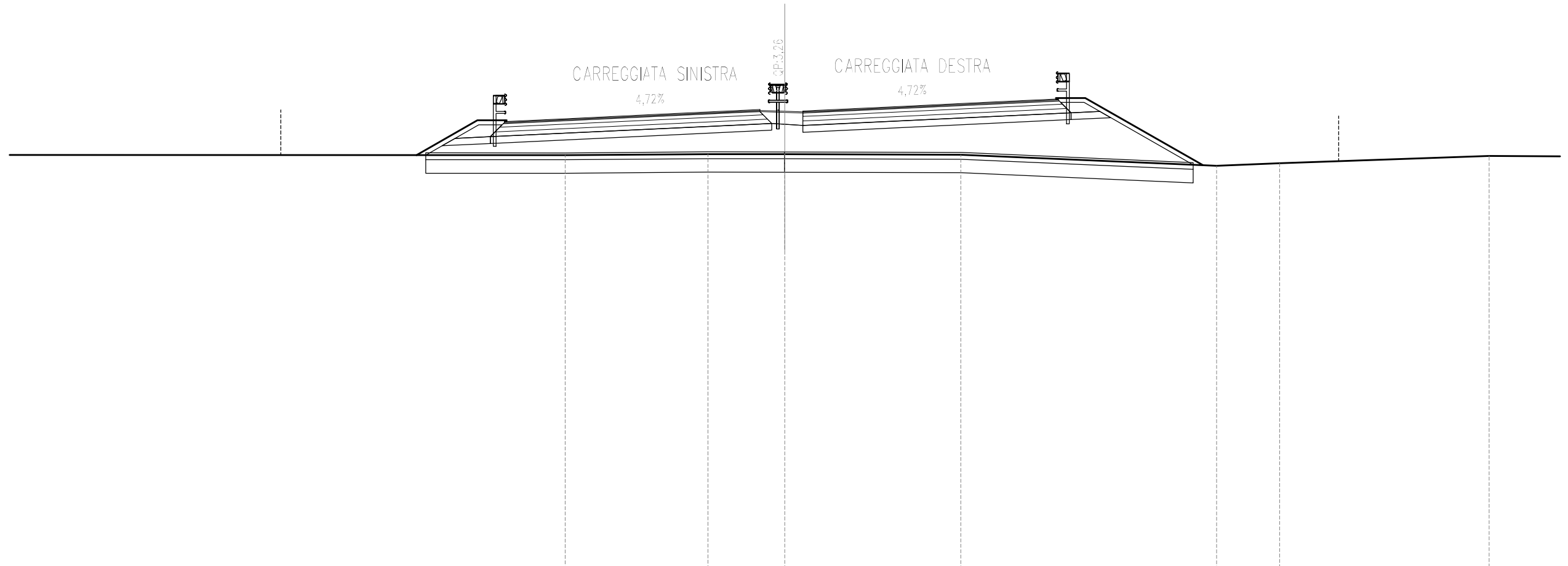


SCALA 1:200

Q.T.RIF. -17.000

QUOTE TERRENO	1.11		1.17	0.91		1.11	1.12	1.30		1.06		
DIST.PARZIALI TERRENO		20.42	3.44		9.03	0.56		5.16		11.79	24.64	
QUOTE PROGETTO			2.75	2.89	3.07	3.24	3.28	3.24	3.21	3.24		
DIST.PARZIALI PROGETTO			3.00	3.75	3.75	0.70	0.80	1.10	0.70	3.75	3.75	3.00

SEZIONE N. : 656
 QT. PROGETTO : 3.26
 DIST.PROG. : 11+280.00
 DIST.PREC. : 20.00
 DIST.SUCC. : 20.00

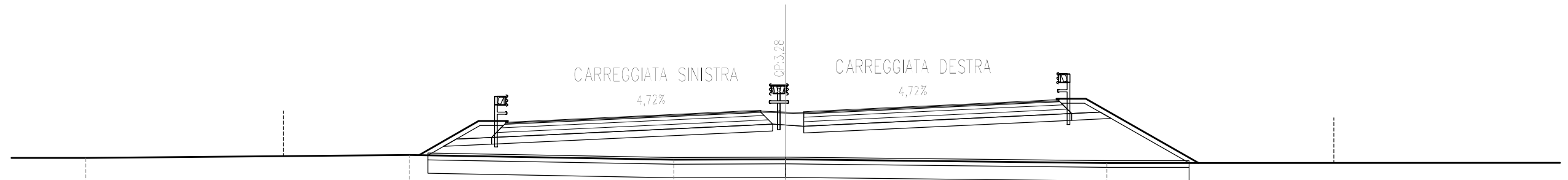


SCALA 1:200

QT.RIF. -17.000

QUOTE TERRENO			1.27		1.32		1.31		1.29		0.80	0.92		1.24
DIST.PARZIALI TERRENO	33.90			6.31		3.40		7.79		11.32		2.79		9.27
QUOTE PROGETTO		2.77	2.91	3.08		3.26 3.29 3.26	3.23 3.26		3.44	3.61	3.76			
DIST.PARZIALI PROGETTO		3.00	3.75	3.75	0.70 0.80 1.10	0.70	3.75	3.75	3.00					

SEZIONE N. : 657
 QT. PROGETTO : 3.28
 DIST.PROG. : 11+300.00
 DIST.PREC. : 20.00
 DIST.SUCC. : 20.00

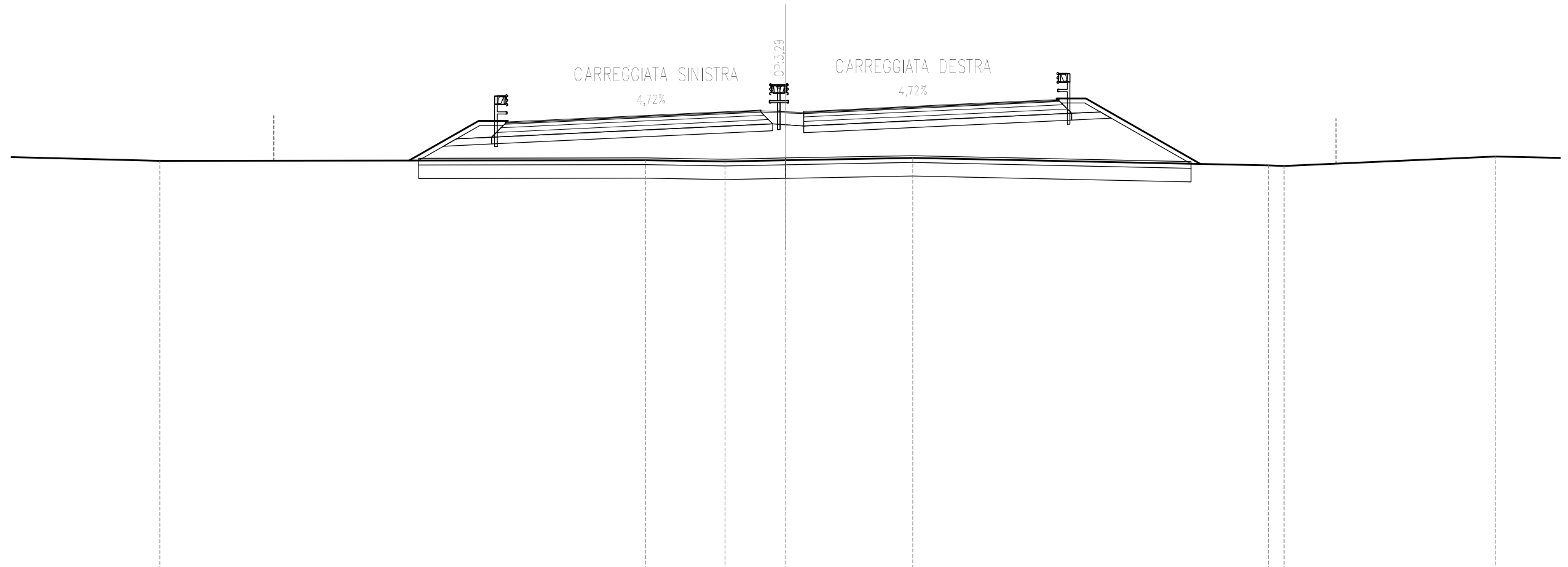


SCALA 1:200

Q.T.RIF. -17.000

QUOTE TERRENO	1.20		1.33		1.12		1.13		0.97		
DIST.PARZIALI TERRENO		14.33		11.71		4.97		14.22		34.36	
QUOTE PROGETTO				2.78	2.92	3.10	3.28 3.31 3.27	3.24 3.28	3.45	3.63	3.77
DIST.PARZIALI PROGETTO				3.00	3.75	3.75	0.70 0.80 1.10	0.70	3.75	3.75	3.00

SEZIONE N. : 658
 QT. PROGETTO : 3.29
 DIST.PROG. : 11+320.00
 DIST.PREC. : 20.00
 DIST.SUCC. : 20.00

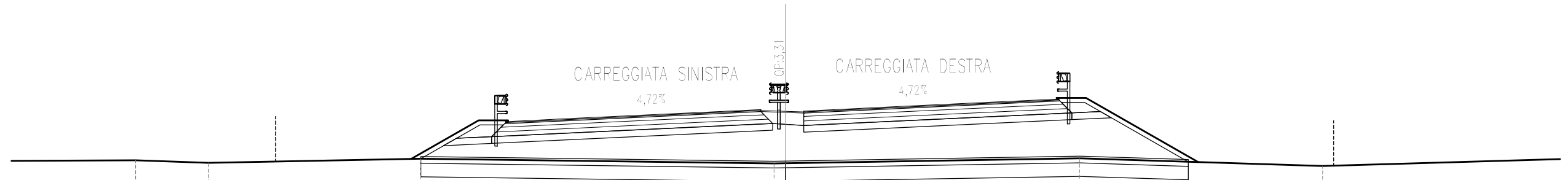


SCALA 1:200

Q.T.RIF. -17.000

QUOTE TERRENO	1.07			1.10	1.05	1.10		1.20		0.87	0.85		1.27	
DIST.PARZIALI TERRENO	8.30		21.51		3.52	2.69		5.63		15.75		9.37		
QUOTE PROGETTO				2.80	2.94	3.11	3.29	3.32	3.29	3.26	3.29	3.47	3.65	3.79
DIST.PARZIALI PROGETTO				3.00	3.75	3.75	0.70	0.80	1.10	0.70	3.75	3.75	3.00	

SEZIONE N. : 659
 QT. PROGETTO : 3.31
 DIST.PROG. : 11+340.00
 DIST.PREC. : 20.00
 DIST.SUCC. : 20.00

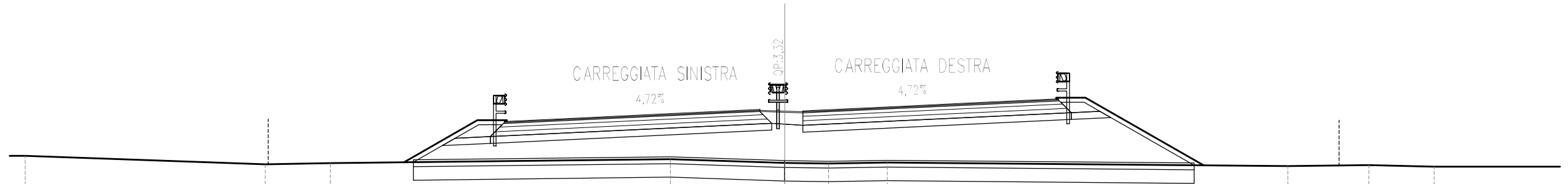


SCALA 1:200

Q.T.RIF. -17.000

QUOTE TERRENO		1.09	0.98		1.16			0.95	0.96		1.18		0.84	
DIST.PARZIALI TERRENO	5.98	3.23	9.41	15.65	0.52	13.02	10.77	13.30						
QUOTE PROGETTO				2.81	2.95	3.13	3.31	3.34	3.31	3.27	3.31	3.48	3.66	3.80
DIST.PARZIALI PROGETTO				3.00	3.75	3.75	0.70	0.80	1.10	0.70	3.75	3.75	3.00	

SEZIONE N. : 660
 QT. PROGETTO : 3.32
 DIST.PROG. : 11+360.00
 DIST.PREC. : 20.00
 DIST.SUCC. : 20.00

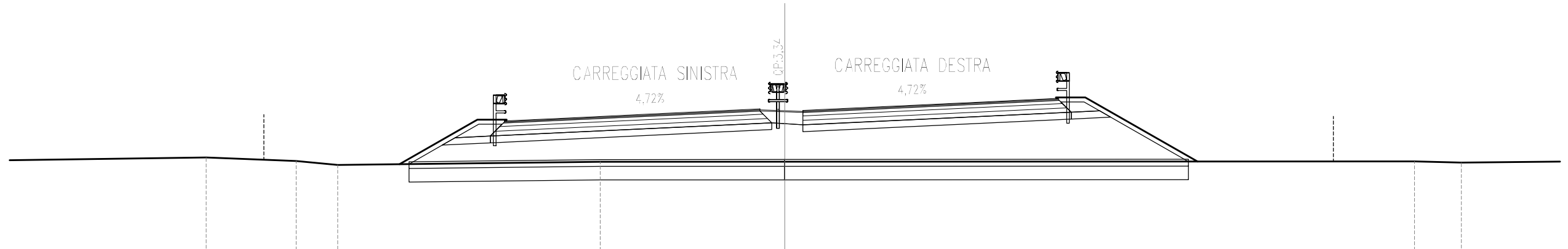


SCALA 1:200

QT.RIF. -17.000

QUOTE TERRENO	1.30		0.92	0.98		1.16	0.99	0.96	1.00			0.85	0.89	0.82		
DIST.PARZIALI TERRENO		10.62	2.88		15.04		5.07	1.94	2.60		17.72		3.58	2.89		
QUOTE PROGETTO					2.83	2.97	3.15	3.32	3.36	3.32	3.29	3.32		3.50	3.68	3.82
DIST.PARZIALI PROGETTO					3.00	3.75	3.75	0.70	0.80	1.10	0.70	3.75	3.75	3.00		

SEZIONE N. : 661
 QT. PROGETTO : 3.34
 DIST.PROG. : 11+380.00
 DIST.PREC. : 20.00
 DIST.SUCC. : 20.00

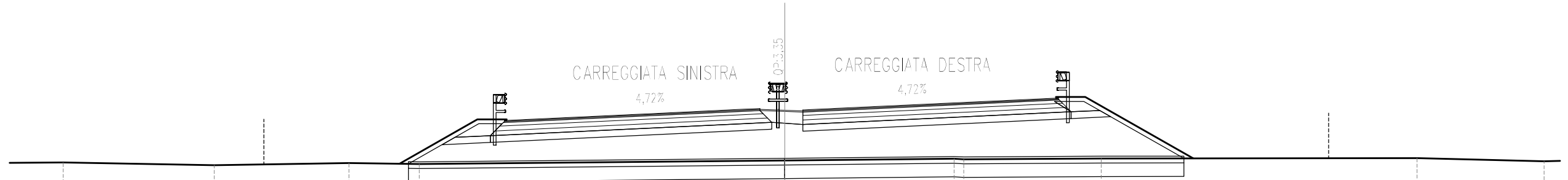


SCALA 1:200

QT.RIF. -17.000

QUOTE TERRENO	1.22	1.07	0.89		1.03	1.03						1.05	1.00	
DIST.PARZIALI TERRENO	3.98	1.84		11.61		8.17						27.86	2.07	1.00
QUOTE PROGETTO				2.84	2.98	3.16	3.34	3.37	3.34	3.30	3.34	3.51	3.69	3.83
DIST.PARZIALI PROGETTO				3.00	3.75	3.75	0.70	0.80	1.10	0.70	3.75	3.75	3.00	

SEZIONE N. : 662
 Q.T. PROGETTO : 3.35
 DIST.PROG. : 11+400.00
 DIST.PREC. : 20.00
 DIST.SUCC. : 20.00

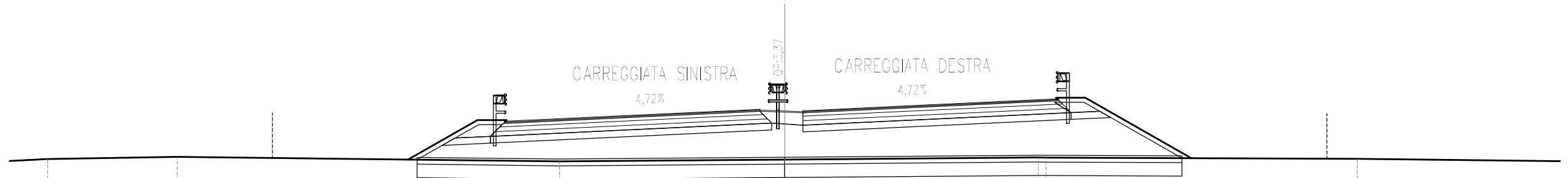


SCALA 1:200

Q.T.RIF. -17.000

QUOTE TERRENO	1.00	0.87	0.97	0.92		1.08	1.16 1.14	1.17	1.18	1.05	
DIST.PARZIALI TERRENO	6.68	5.96	3.11	16.17	7.49	6.09	13.97	5.62			
QUOTE PROGETTO				2.86	3.00	3.18	3.35 3.39 3.35	3.32 3.35	3.53	3.71	3.85
DIST.PARZIALI PROGETTO				3.00	3.75	3.75	0.70 0.80 1.10	0.70	3.75	3.75	3.00

SEZIONE N. : 663
 QT. PROGETTO : 3.37
 DIST.PROG. : 11+420.00
 DIST.PREC. : 20.00
 DIST.SUCC. : 20.00

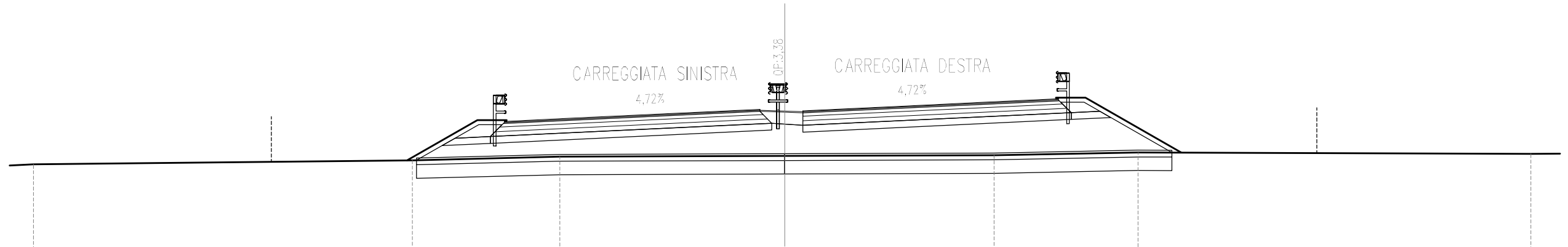


SCALA 1:200

Q.T.RIF. -17.000

QUOTE TERRENO	1.19	1.29		1.09		1.17		1.26	1.26		1.20	
DIST.PARZIALI TERRENO		5.74	16.92		9.96		11.22		13.76		12.28	
QUOTE PROGETTO				2.87	3.02	3.19	3.37 3.40 3.37	3.34 3.37	3.55	3.72	3.86	
DIST.PARZIALI PROGETTO				3.00	3.75	3.75	0.70 0.80 1.10	0.70	3.75	3.75	3.00	

SEZIONE N. : 664
 QT. PROGETTO : 3.38
 DIST.PROG. : 11+440.00
 DIST.PREC. : 20.00
 DIST.SUCC. : 0.60

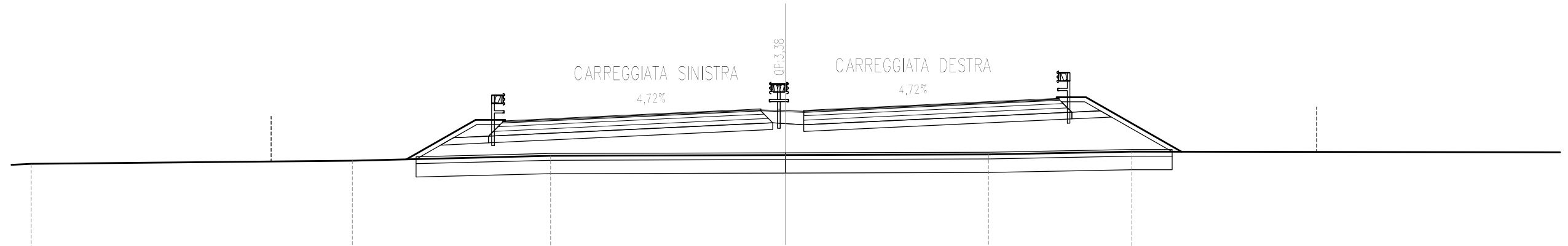


SCALA 1:200

Q.T.RIF. -17.000

QUOTE TERRENO	0.99		1.16	1.32		1.36		1.39	1.51		1.45
DIST.PARZIALI TERRENO		16.77		6.52		9.95		9.25		6.38	17.38
QUOTE PROGETTO				2.89	3.03	3.21	3.38 3.42 3.38	3.35 3.38	3.56	3.74	3.88
DIST.PARZIALI PROGETTO				3.00	3.75	3.75	0.70 0.80 1.10	0.70	3.75	3.75	3.00

SEZIONE N. : 665
 QT. PROGETTO : 3.38
 DIST.PROG. : 11+440.60
 DIST.PREC. : 0.60
 DIST.SUCC. : 19.40

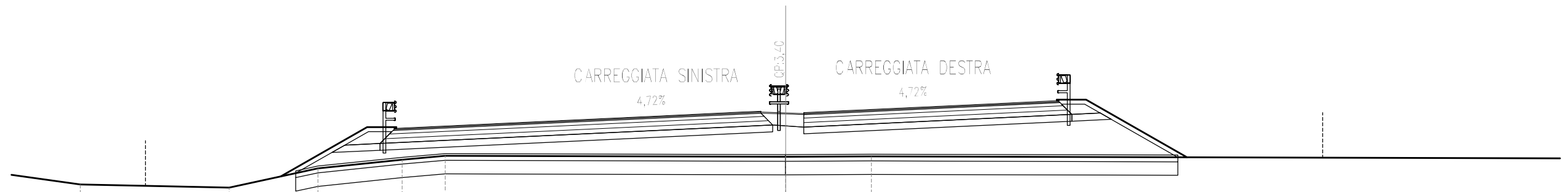


SCALA 1:200

Q.T.RIF. -17.000

QUOTE TERRENO	0.97		1.12		1.34		1.37		1.39		1.52	
DIST.PARZIALI TERRENO		14.22		8.79		10.41		8.98		6.35		23.22
QUOTE PROGETTO				2.88	3.03	3.21	3.38 3.42 3.38	3.35 3.38	3.56	3.74	3.88	
DIST.PARZIALI PROGETTO				3.13	3.75	3.75	0.70 0.80 1.10	0.70	3.75	3.75	3.00	

SEZIONE N. : 666
 QT. PROGETTO : 3.40
 DIST.PROG. : 11+460.00
 DIST.PREC. : 19.40
 DIST.SUCC. : 0.24

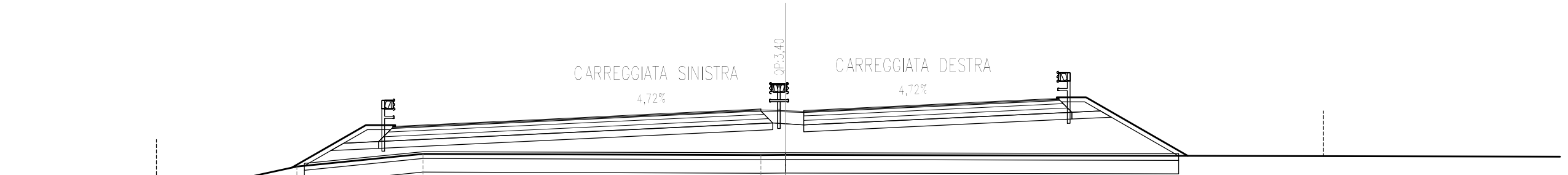


SCALA 1:200

Q.T.RIF. -18.000

QUOTE TERRENO	0.18	0.04	0.89	1.28	1.45		1.41	1.42				
DIST.PARZIALI TERRENO	6.59	3.94	3.73	1.90		15.09	3.80			46.20		
QUOTE PROGETTO				2.67		3.05	3.22	3.40 3.43 3.40	3.37 3.40	3.58	3.75	3.90
DIST.PARZIALI PROGETTO				7.94		3.75	3.75	0.70 0.80 1.10	0.70	3.75	3.75	3.00

SEZIONE N. : 667
 Q.T. PROGETTO : 3.40
 DIST.PROG. : 11+460.24
 DIST.PREC. : 0.24
 DIST.SUCC. : 12.20

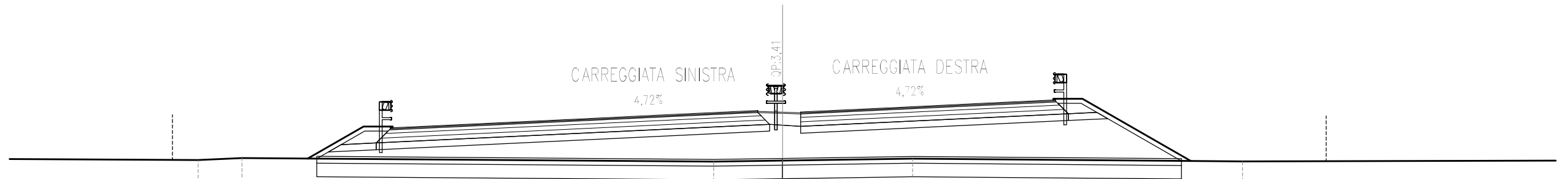


SCALA 1:200

Q.T.RIF. -17.000

QUOTE TERRENO	0.16	0.04	0.89	1.45		1.40	1.40											
DIST.PARZIALI TERRENO		6.47	3.94	5.59		14.97	1.10											50.00
QUOTE PROGETTO				2.67		3.05	3.22	3.40	3.43	3.40	3.37	3.40	3.58	3.75	3.90			
DIST.PARZIALI PROGETTO				8.00		3.75	3.75	0.70	0.80	1.10	0.70	3.75	3.75	3.00				

SEZIONE N. : 668
 QT. PROGETTO : 3.41
 DIST.PROG. : 11+472.43
 DIST.PREC. : 12.20
 DIST.SUCC. : 7.57

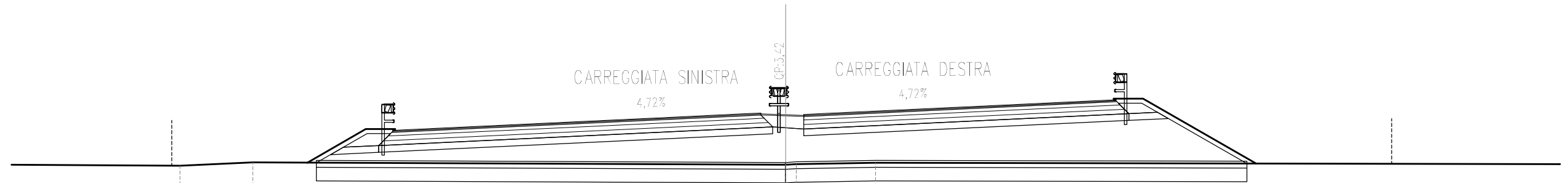


SCALA 1:200

QT.RIF. -17.000

QUOTE TERRENO	1.25	1.34				1.17	1.22		1.31		1.19		
DIST.PARZIALI TERRENO	1.95		20.93			3.06	5.76		14.64		26.50		
QUOTE PROGETTO			2.68	3.06	3.23	3.41	3.44	3.41	3.38	3.41	3.59	3.76	3.90
DIST.PARZIALI PROGETTO			8.00	3.75	3.75	0.70	0.80	1.10	0.70	3.75	3.75	3.00	

SEZIONE N. : 669
 QT. PROGETTO : 3.42
 DIST.PROG. : 11+480.00
 DIST.PREC. : 7.57
 DIST.SUCC. : 7.24

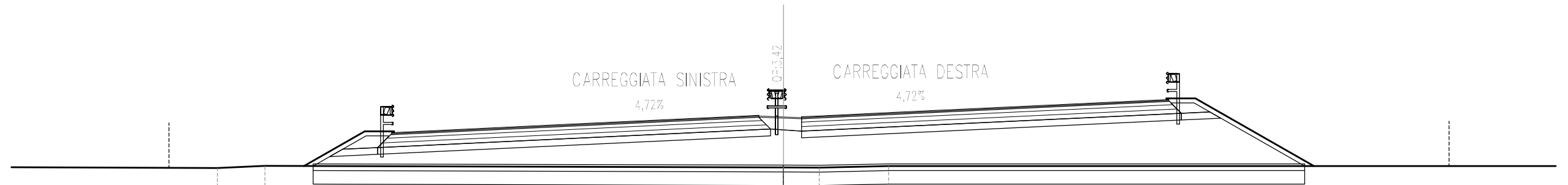


SCALA 1:200

Q.T.RIF. -17.000

QUOTE TERRENO	1.12	1.26					1.16	1.19	1.25				
DIST.PARZIALI TERRENO	3.22		23.61				3.52			32.64			
QUOTE PROGETTO			2.68	3.06	3.24	3.42	3.45	3.41	3.38	3.42	3.59	3.77	4.03
DIST.PARZIALI PROGETTO			8.00	3.75	3.75	0.70	0.80	1.10	0.70	3.75	3.75	5.53	

SEZIONE N. : 670
 QT. PROGETTO : 3.42
 DIST.PROG. : 11+487.24
 DIST.PREC. : 7.24
 DIST.SUCC. : 3.42

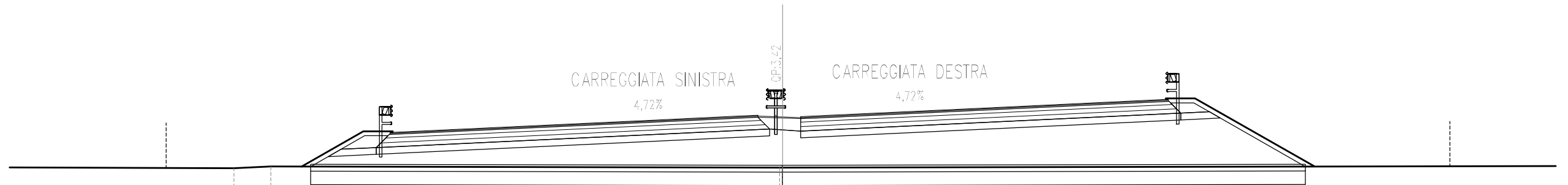


SCALA 1:200

QT.RIF. -17.000

QUOTE TERRENO	1.11	1.20					1.14	1.13	1.20					
DIST.PARZIALI TERRENO	2.12		23.04				1.58	3.09			35.43			
QUOTE PROGETTO			2.69		3.07	3.24	3.42	3.45	3.42	3.39	3.42	3.60	3.77	4.15
DIST.PARZIALI PROGETTO			8.00		3.75	3.75	0.70	0.80	1.10	0.70	3.75	3.75	8.00	

SEZIONE N. : 671
 QT. PROGETTO : 3.42
 DIST.PROG. : 11+490.66
 DIST.PREC. : 3.42
 DIST.SUCC. : 9.34

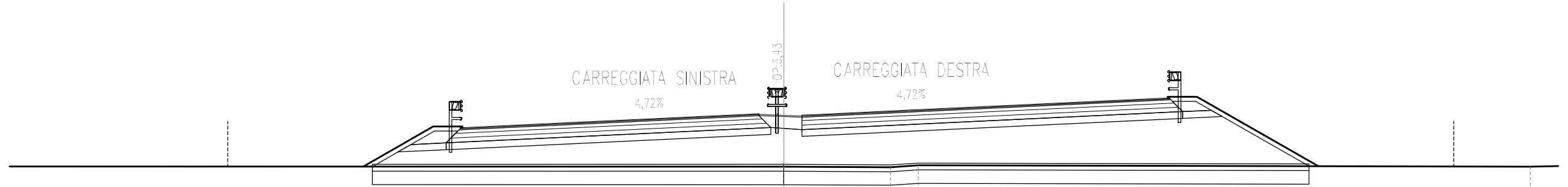


SCALA 1:200

Q.T.RIF. -17.000

QUOTE TERRENO		1.10	1.17					1.13	1.13					
DIST.PARZIALI TERRENO		1.64		22.57									39.68	
QUOTE PROGETTO				2.69	3.07	3.25	3.42	3.46	3.42	3.39	3.42	3.60	3.78	4.15
DIST.PARZIALI PROGETTO				8.00	3.75	3.75	0.70	0.80	1.10	0.70	3.75	3.75	8.00	

SEZIONE N. : 672
 QT. PROGETTO : 3.43
 DIST.PROG. : 11+500.00
 DIST.PREC. : 9.34
 DIST.SUCC. : 5.76

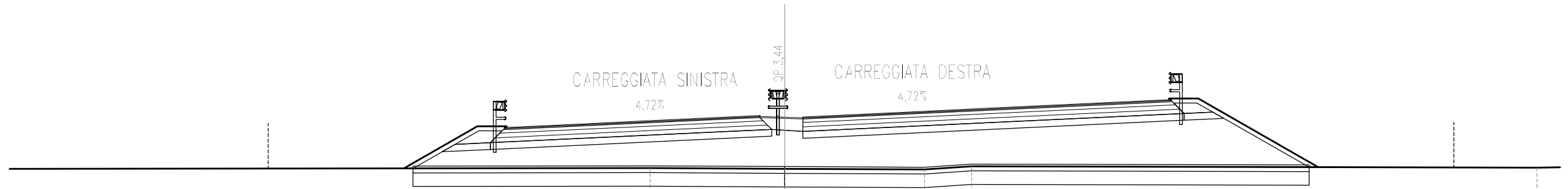


SCALA 1:200

Q.T.RIF. -17.000

QUOTE TERRENO						1.12		1.09	1.18			1.12
DIST.PARZIALI TERRENO	49.58						4.72	1.23			27.10	
QUOTE PROGETTO		2.84	3.08	3.25	3.43	3.46	3.43	3.40	3.43	3.61	3.78	4.16
DIST.PARZIALI PROGETTO		4.93	3.75	3.75	0.70	0.80	1.10	0.70	3.75	3.75	8.00	

SEZIONE N. : 673
 QT. PROGETTO : 3.44
 DIST.PROG. : 11+505.76
 DIST.PREC. : 5.76
 DIST.SUCC. : 11.08

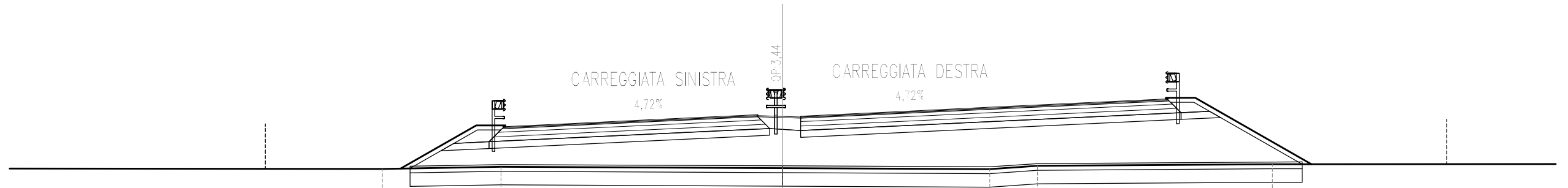


SCALA 1:200

Q.T.RIF. -17.000

QUOTE TERRENO				1.14		1.11		1.08	1.22			1.16
DIST.PARZIALI TERRENO	42.25				5.96		6.18	2.08		25.01		
QUOTE PROGETTO		2.94	3.08	3.26	3.44	3.47	3.43	3.40	3.44	3.61	3.79	4.17
DIST.PARZIALI PROGETTO		3.00	3.75	3.75	0.70	0.80	1.10	0.70	3.75	3.75	8.00	

SEZIONE N. : 674
 QT. PROGETTO : 3.44
 DIST.PROG. : 11+516.84
 DIST.PREC. : 11.08
 DIST.SUCC. : 3.16

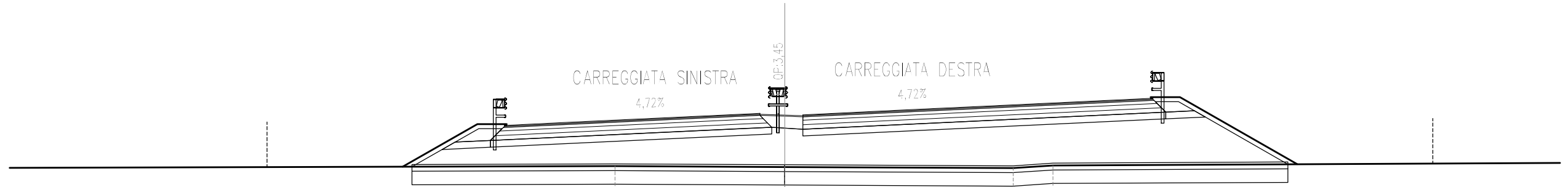


SCALA 1:200

Q.T.RIF. -17.000

QUOTE TERRENO		1.07	1.16		1.10		1.06	1.20		1.27		
DIST.PARZIALI TERRENO	29.04	5.26	12.50	9.19	2.12	10.42	14.18					
QUOTE PROGETTO		2.95	3.09	3.27	3.44	3.48	3.44	3.41	3.44	3.62	3.80	4.18
DIST.PARZIALI PROGETTO		3.00	3.75	3.75	0.70	0.80	1.10	0.70	3.75	3.75	8.00	

SEZIONE N. : 675
 QT. PROGETTO : 3.45
 DIST.PROG. : 11+520.00
 DIST.PREC. : 3.16
 DIST.SUCC. : 16.83

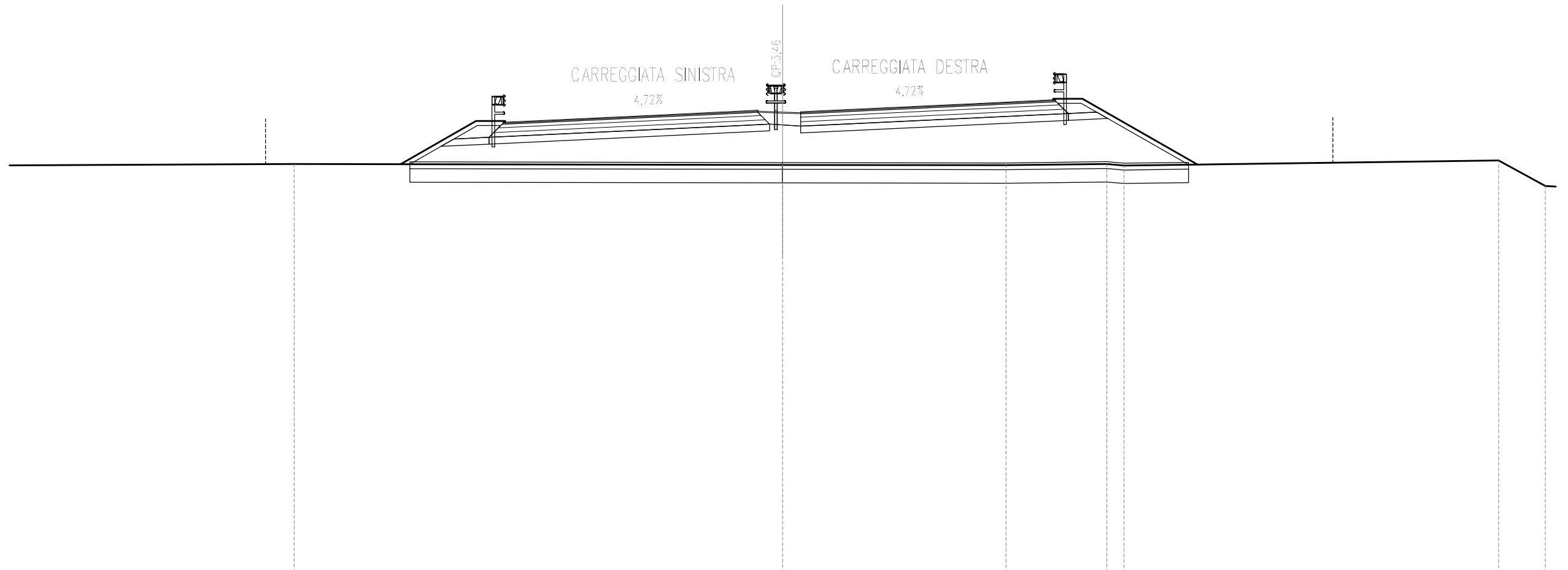


SCALA 1:200

Q.T.RIF. -17.000

QUOTE TERRENO				1.14		1.10		1.05	1.17			
DIST.PARZIALI TERRENO	37.15				7.52		10.11		1.75		23.35	
QUOTE PROGETTO		2.95	3.09	3.27	3.45	3.48	3.45	3.41	3.45	3.62	3.80	4.14
DIST.PARZIALI PROGETTO		3.00	3.75	3.75	0.70	0.80	1.10	0.70	3.75	3.75	7.19	

SEZIONE N. : 676
 QT. PROGETTO : 3.46
 DIST.PROG. : 11+536.83
 DIST.PREC. : 16.83
 DIST.SUCC. : 3.17

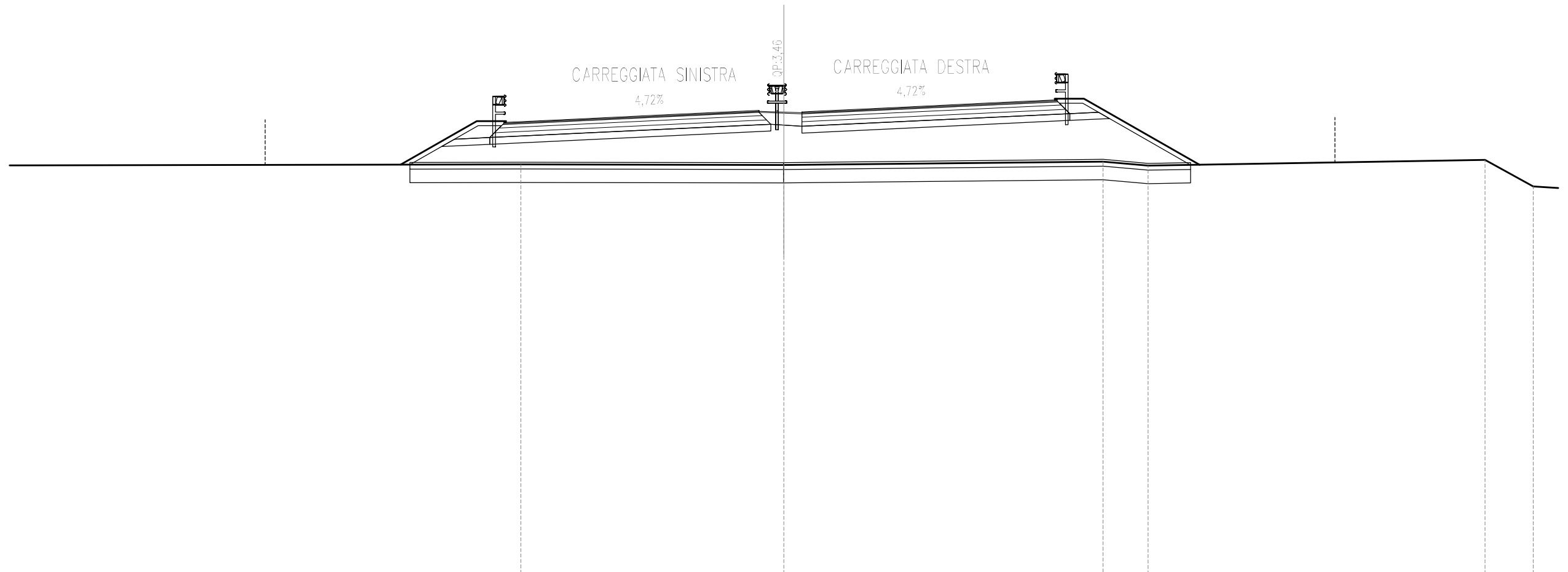


SCALA 1:200

Q.T.RIF. -17.000

QUOTE TERRENO		1.11		1.07		1.05		1.11	1.04		1.26	0.14	
DIST.PARZIALI TERRENO	17.53		21.67		9.91		4.47	0.76		16.62	2.07	1.81	
QUOTE PROGETTO			2.96	3.11	3.28	3.46	3.49	3.46	3.43	3.46	3.64	3.81	3.95
DIST.PARZIALI PROGETTO			3.00	3.75	3.75	0.70	0.80	1.10	0.70	3.75	3.75	3.00	

SEZIONE N. : 677
 QT. PROGETTO : 3.46
 DIST.PROG. : 11+540.00
 DIST.PREC. : 3.17
 DIST.SUCC. : 20.00

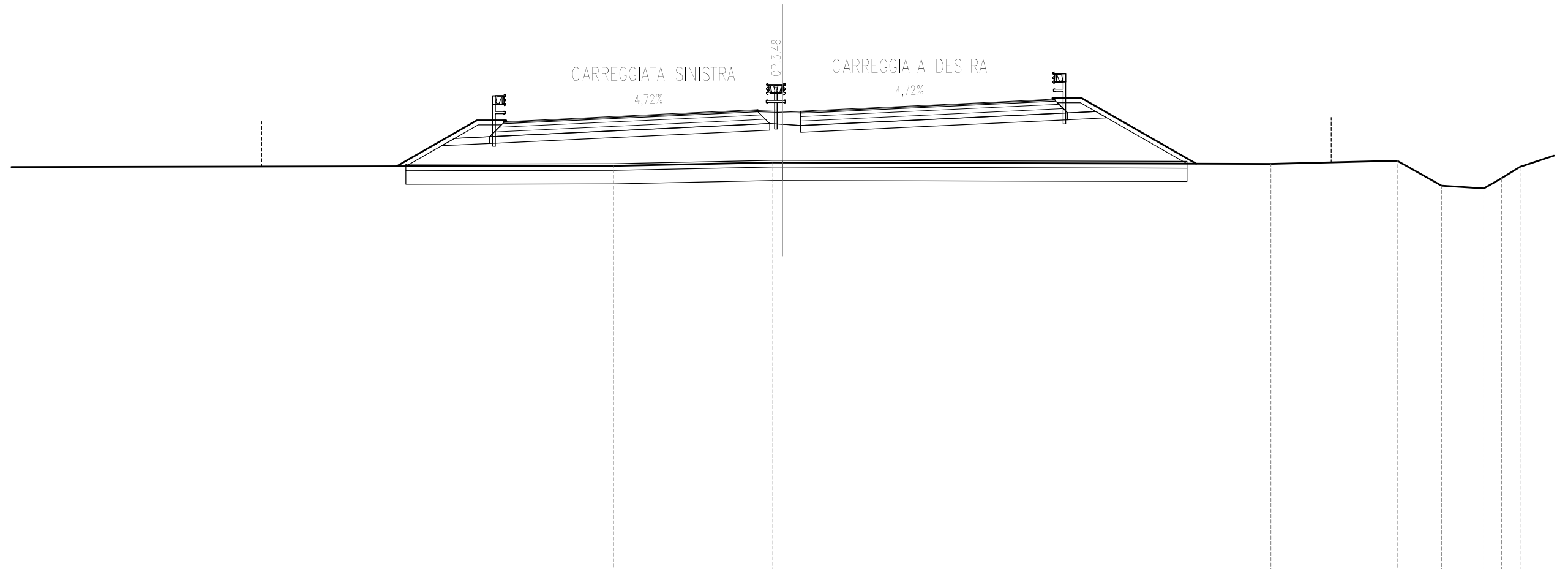


SCALA 1:200

QT.RIF. -17.000

QUOTE TERRENO				1.10				1.08				1.22	1.05				1.30	0.12
DIST.PARZIALI TERRENO	24.92			11.65				14.14				2.00	14.93				2.13	1.83
QUOTE PROGETTO				2.97	3.11	3.29	3.46	3.49	3.46	3.43	3.46	3.64	3.82	3.96				
DIST.PARZIALI PROGETTO				3.00	3.75	3.75	0.70	0.80	1.10	0.70	3.75	3.75	3.00					

SEZIONE N. : 678
 QT. PROGETTO : 3.48
 DIST.PROG. : 11+560.00
 DIST.PREC. : 20.00
 DIST.SUCC. : 20.00

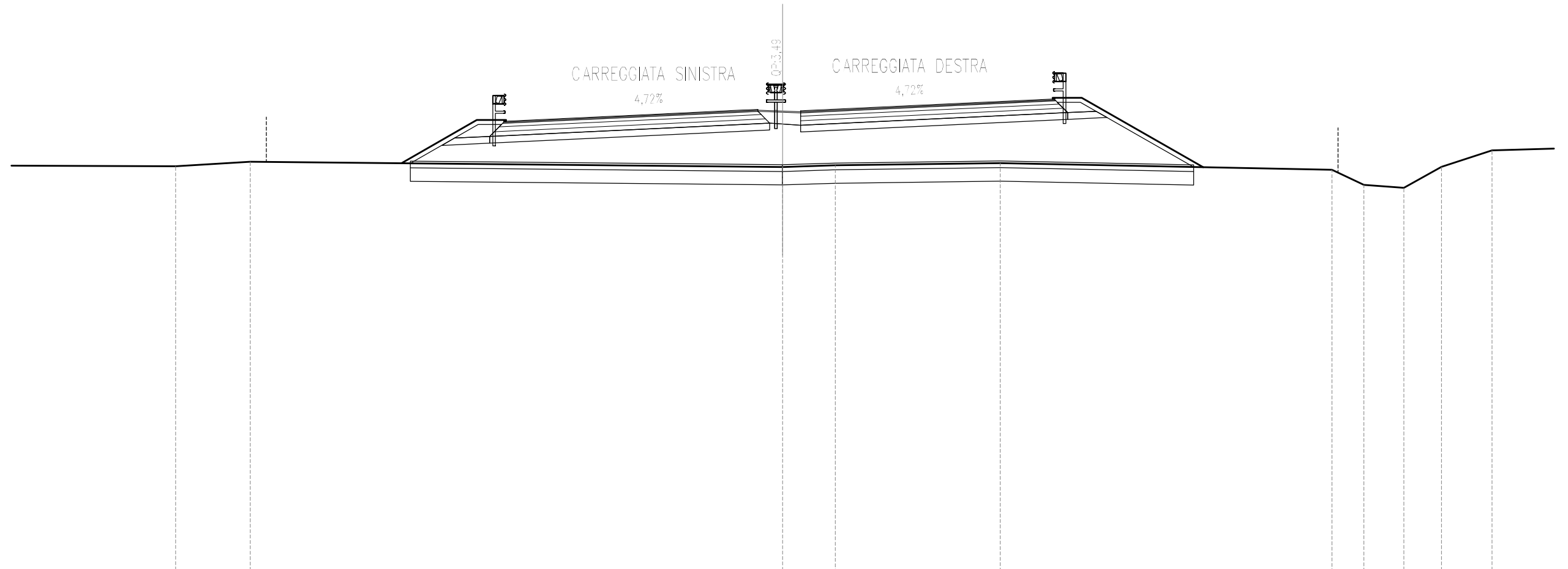


SCALA 1:200

Q.T.RIF. -17.000

QUOTE TERRENO				1.01		1.16				1.10		1.24	0.13	0.01	0.46	0.97
DIST.PARZIALI TERRENO	42.48				7.08						5.62	1.97	1.88	0.79	0.82	2.09
QUOTE PROGETTO		2.98	3.12		3.30	3.48	3.51	3.48	3.44	3.48	3.65	3.83	3.97			
DIST.PARZIALI PROGETTO		3.00	3.75	3.75	0.70	0.80	1.10	0.70	3.75	3.75	3.00					

SEZIONE N. : 679
 QT. PROGETTO : 3.49
 DIST.PROG. : 11+580.00
 DIST.PREC. : 20.00
 DIST.SUCC. : 20.00

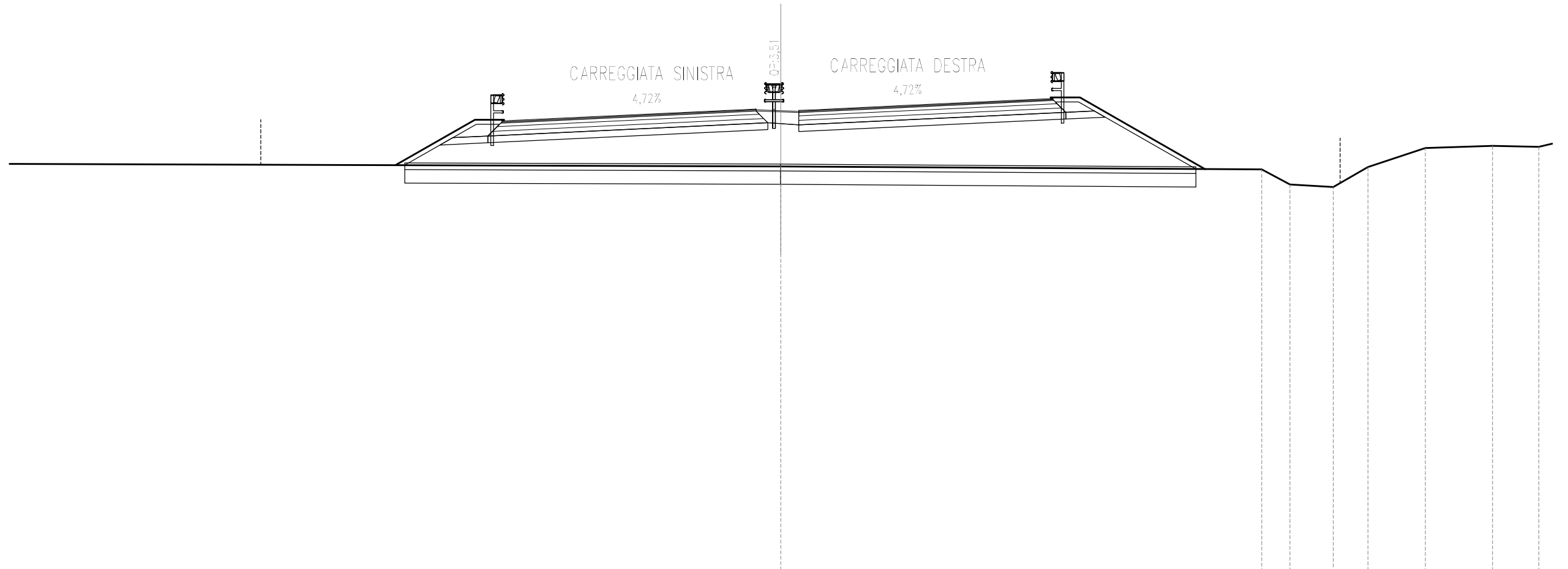


SCALA 1:200

QT.RIF. -17.000

QUOTE TERRENO	0.99	1.19				0.96	1.04					0.84	0.17	0.04	0.97	1.70
DIST.PARZIALI TERRENO	3.31		23.68			2.34	7.34			14.75		1.42	1.77	1.68	2.25	5.41
QUOTE PROGETTO			3.00	3.14	3.32	3.49	3.53	3.49	3.46	3.49	3.67	3.85	3.99			
DIST.PARZIALI PROGETTO			3.00	3.75	3.75	0.70	0.80	1.10	0.70	3.75	3.75	3.00				

SEZIONE N. : 680
 QT. PROGETTO : 3.51
 DIST.PROG. : 11+600.00
 DIST.PREC. : 20.00
 DIST.SUCC. : 20.00

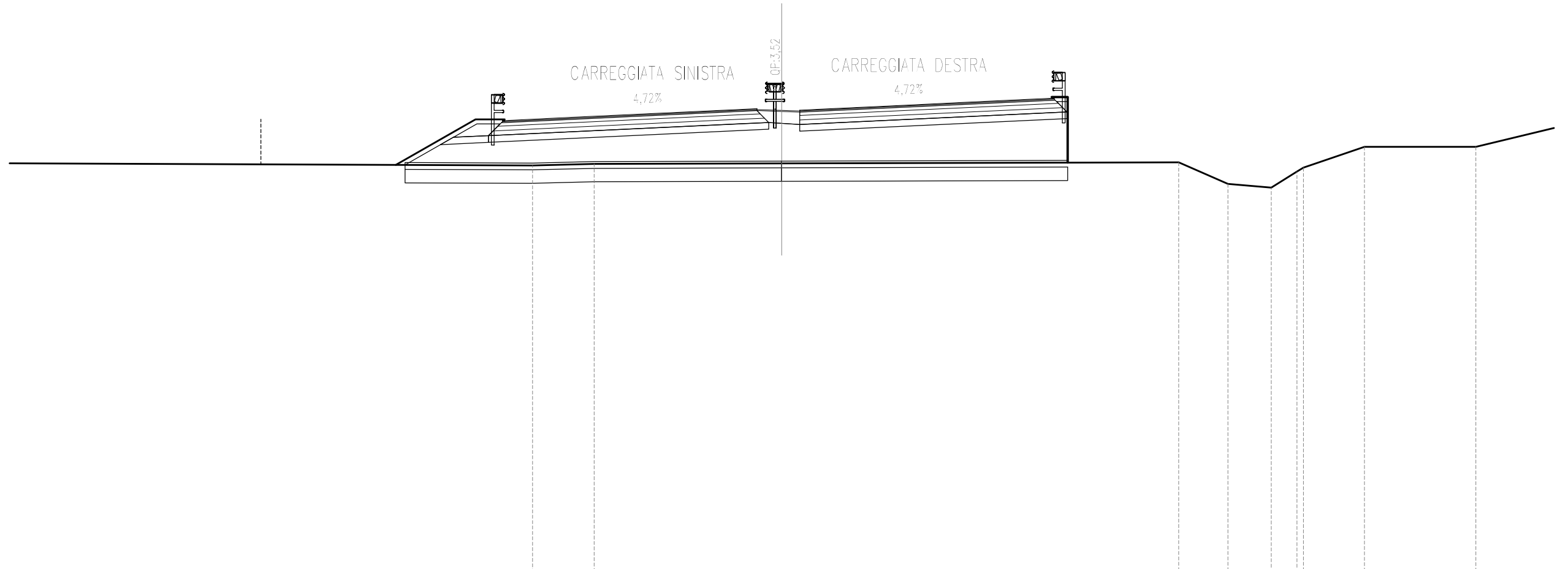


SCALA 1:200

QT.RIF. -17.000

QUOTE TERRENO					0.99					0.85	0.18	0.07	0.96	1.80	1.90	1.86
DIST.PARZIALI TERRENO	43.22					21.39				1.25	1.93	1.54	2.55	2.99	2.06	2.01
QUOTE PROGETTO		3.01	3.15	3.33	3.51	3.54	3.51	3.48	3.51	3.69	3.86	4.00				
DIST.PARZIALI PROGETTO		3.00	3.75	3.75	0.70	0.80	1.10	0.70	3.75	3.75	3.00					

SEZIONE N. : 681
 QT. PROGETTO : 3.52
 DIST.PROG. : 11+620.00
 DIST.PREC. : 20.00
 DIST.SUCC. : 20.00



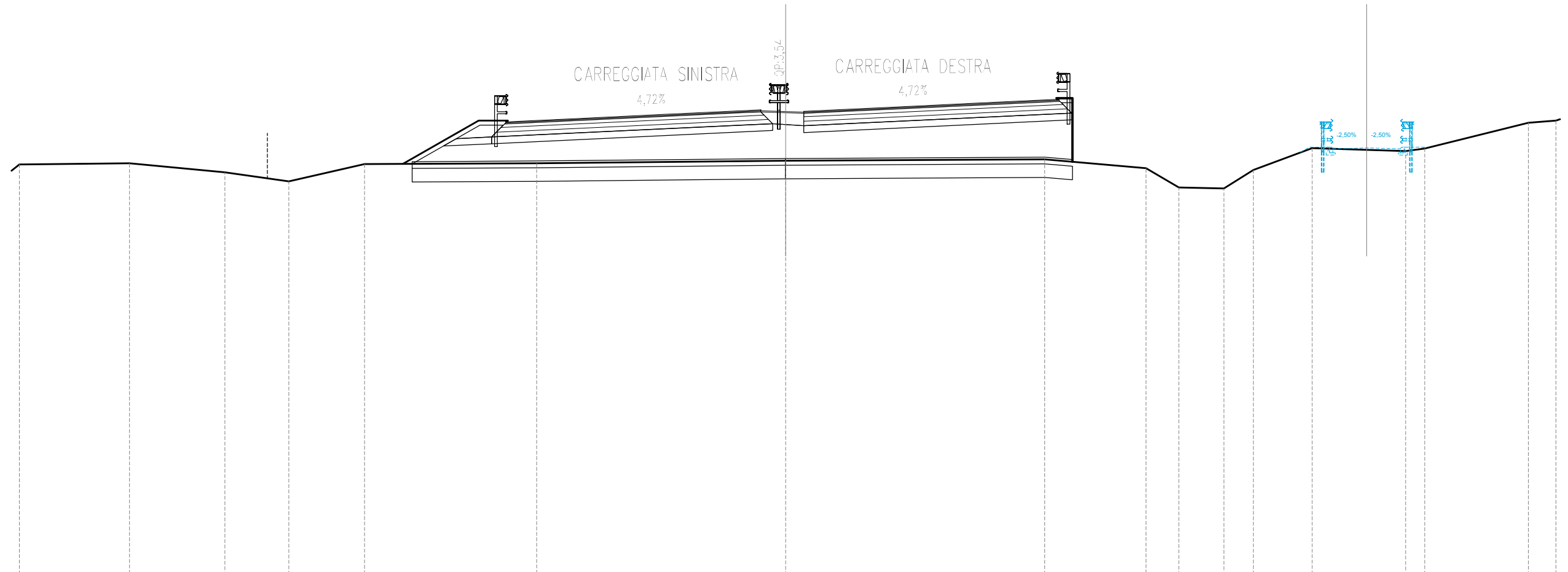
SCALA 1:200

QT.RIF. -17.000

QUOTE TERRENO			1.03	1.10		1.12			1.17	0.21	0.04	0.76	0.93	1.86		1.86
DIST.PARZIALI TERRENO	26.25		2.73		8.33			17.63		2.18	1.93	1.15	2.71	4.94		4.70
QUOTE PROGETTO			3.03	3.17	3.35	3.52	3.56	3.52	3.49	3.52		3.70	3.88	4.02		
DIST.PARZIALI PROGETTO			3.00	3.75	3.75	0.70	0.80	1.10	0.70	3.75	3.75	3.00				

SEZIONE N. : 682
 QT. PROGETTO : 3.54
 DIST.PROG. : 11+640.00
 DIST.PREC. : 20.00
 DIST.SUCC. : 20.00

SEZIONE N. : 2
 QT. PROGETTO : 1.88
 DIST.PROG. : 0+011.33



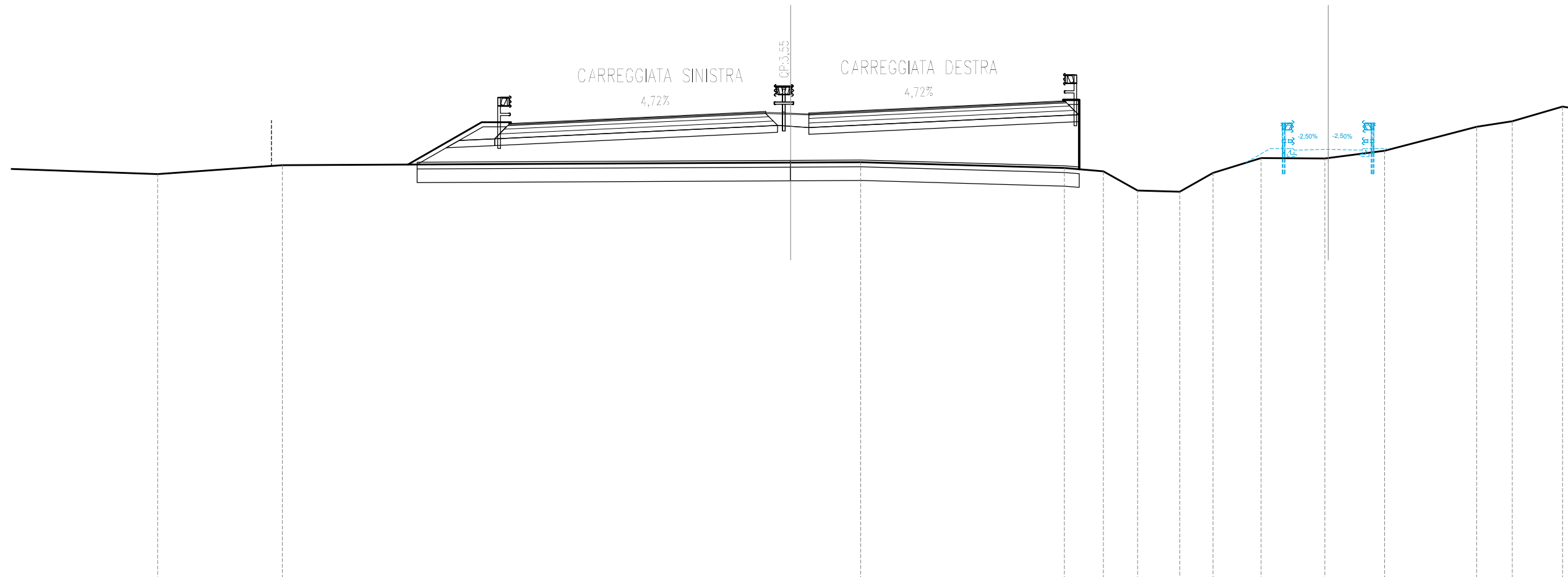
SCALA 1:200

QT.RIF. -17.000

QUOTE TERRENO	1.15		1.21		0.81		0.41		1.17		1.20		1.31		1.38		0.99	0.13	0.09	0.91	1.87		1.75	1.86		3.00
DIST.PARZIALI TERRENO	0.66	4.89	4.23	2.83	3.35	7.63		11.04		11.47		4.49	1.45	2.00	1.30	2.61	4.15	0.84	4.59	1.22						
QUOTE PROGETTO								3.04	3.19	3.36	3.54	3.57	3.54	3.51	3.54	3.72	3.89	4.03				1.85	1.88	1.85		
DIST.PARZIALI PROGETTO								3.00	3.75	3.75	0.70	0.80	1.10	0.70	3.75	3.75	3.00		12.24			1.50	1.50			

SEZIONE N. : 683
 QT. PROGETTO : 3.55
 DIST.PROG. : 11+660.00
 DIST.PREC. : 20.00
 DIST.SUCC. : 20.00

SEZIONE N. : 3
 QT. PROGETTO : 1.92
 DIST.PROG. : 0+031.53



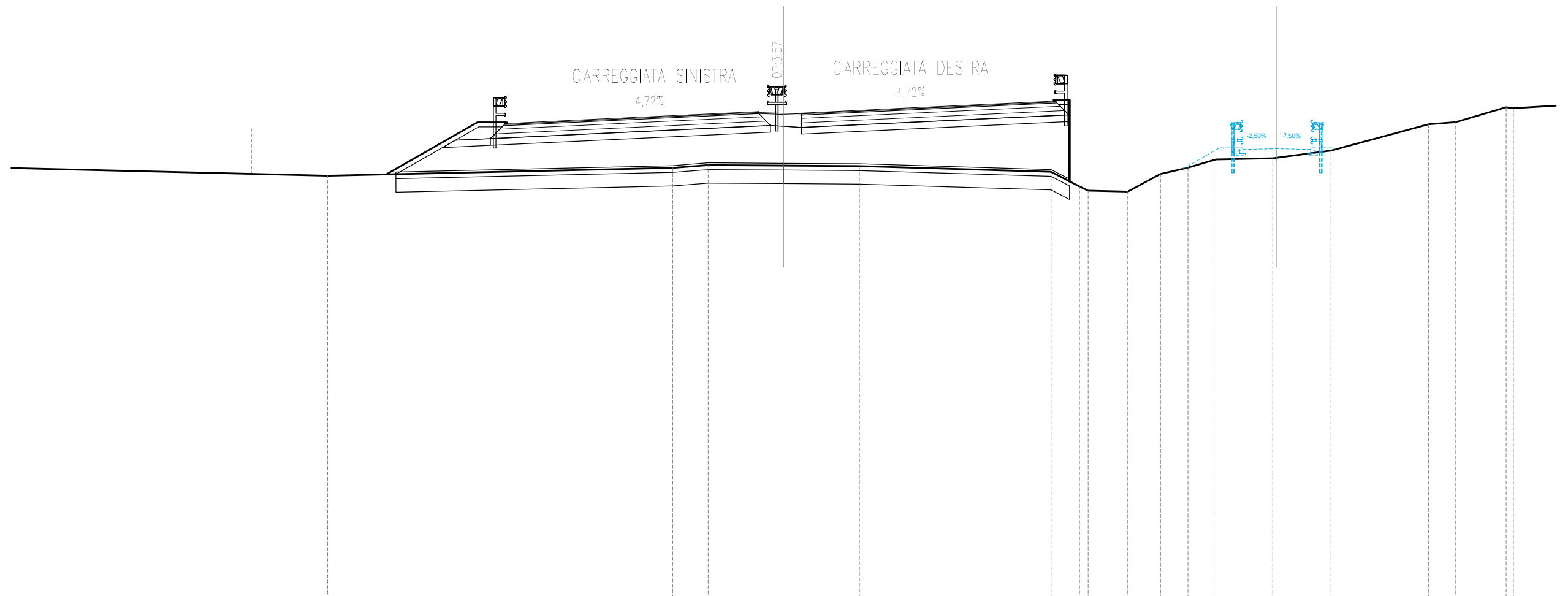
SCALA 1:200

Q.T.RIF. -17.000

QUOTE TERRENO	0.83	1.22					1.33	1.35		1.10	0.95	0.11	0.05	0.88	1.54	1.52	1.86	2.92	3.16	3.80
DIST.PARZIALI TERRENO	5.49		22.38				3.08		8.97	1.71	1.51	1.85	1.47	2.12	2.80	2.63	4.06	1.57	2.21	
QUOTE PROGETTO			3.06	3.20	3.38	3.55	3.59	3.55	3.52	3.55	3.73	3.91	4.05		1.88	1.92	1.88			
DIST.PARZIALI PROGETTO			3.00	3.75	3.75	0.70	0.80	1.10	0.70	3.75	3.75	3.00	10.16			1.50	1.50			

SEZIONE N. : 684
 QT. PROGETTO : 3.57
 DIST.PROG. : 11+680.00
 DIST.PREC. : 20.00
 DIST.SUCC. : 20.00

SEZIONE N. : 4
 QT. PROGETTO : 1.96
 DIST.PROG. : 0+051.72



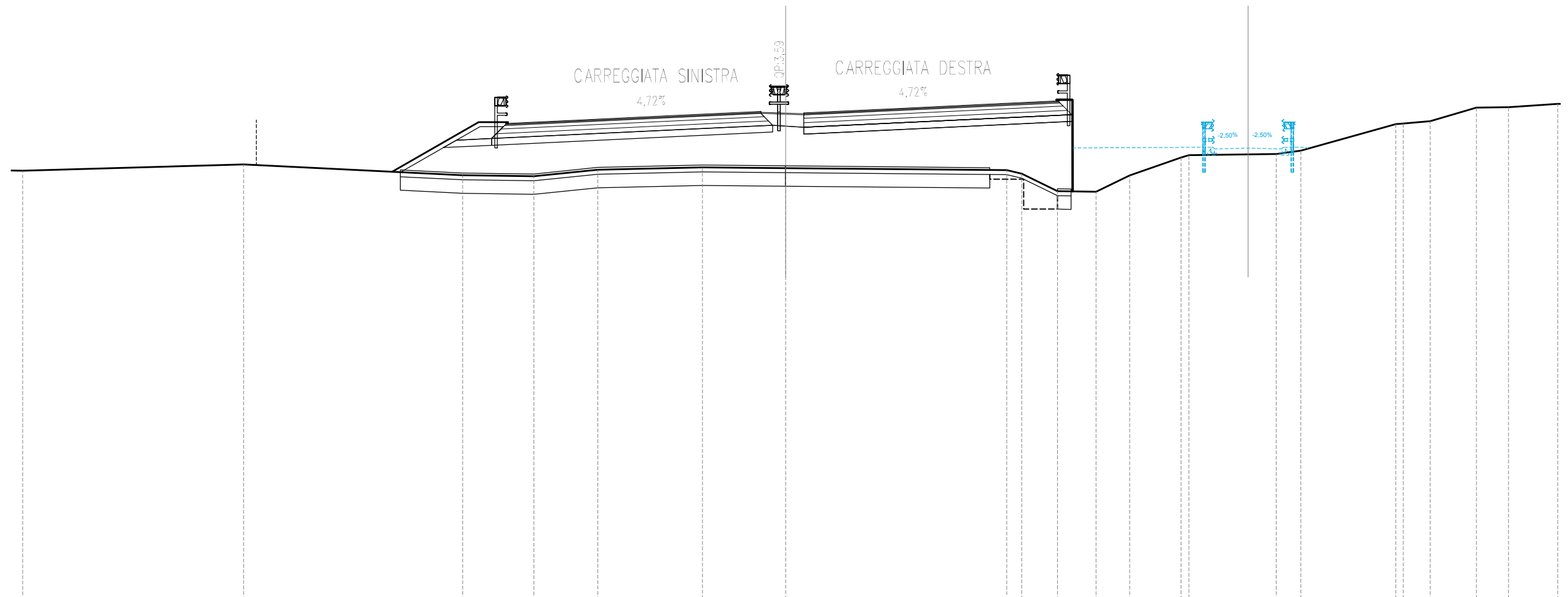
SCALA 1:200

Q.T.RIF. -18.000

QUOTE TERRENO		0.75			1.10	1.22	1.20	1.18		0.93	0.27	0.09	0.05	0.83	1.11	1.48	1.53	1.87	3.03	3.13	3.80	3.75
DIST.PARZIALI TERRENO	18.30		15.32		1.58	3.35	3.37		8.51	1.27	1.76	1.46	1.22	1.24	2.53	2.58		4.33	1.21	2.23	2.19	
QUOTE PROGETTO			3.08	3.22	3.39	3.57	3.60	3.57	3.54	3.57	3.75	3.92	4.07			1.92	1.96	1.92				
DIST.PARZIALI PROGETTO			3.00	3.75	3.75	0.70	0.80	1.10	0.70	3.75	3.75	3.00		8.41		1.50	1.50					

SEZIONE N. : 685
 QT. PROGETTO : 3.59
 DIST.PROG. : 11+700.00
 DIST.PREC. : 20.00
 DIST.SUCC. : 15.43

SEZIONE N. : 5
 QT. PROGETTO : 1.99
 DIST.PROG. : 0+071.89



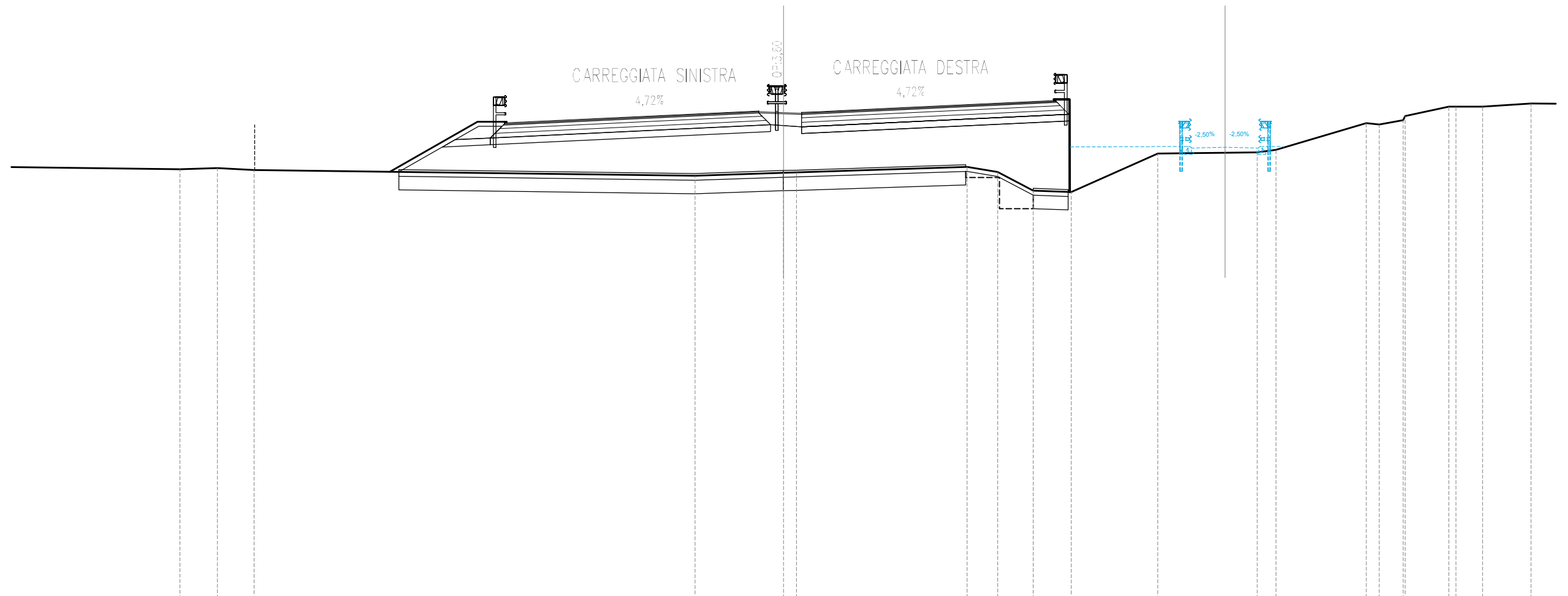
SCALA 1:200

QT.RIF. -18.000

QUOTE TERRENO	0.99		1.27		0.78	0.74	1.03	1.14	1.10		1.01	0.86	0.09	0.06	0.78	1.57	1.68	1.73	1.88		3.05	3.08	3.19	3.79	3.80
DIST.PARZIALI TERRENO		9.79		9.70	3.15	2.83	4.64	3.69		9.79	0.67	1.59	1.71	1.49	2.28		3.86	1.09	4.21		1.19	2.05	1.42	2.18	
QUOTE PROGETTO					3.09	3.23	3.41	3.59	3.62	3.59	3.55	3.59	3.76	3.94	4.08		1.95	1.99	1.95						
DIST.PARZIALI PROGETTO					3.00	3.75	3.75	0.70	0.80	1.10	0.70	3.75	3.75	3.00	6.99		1.50	1.50							

SEZIONE N. : 686
 QT. PROGETTO : 3.60
 DIST.PROG. : 11+715.43
 DIST.PREC. : 15.43
 DIST.SUCC. : 4.57

SEZIONE N. : 6
 QT. PROGETTO : 2.02
 DIST.PROG. : 0+087.44



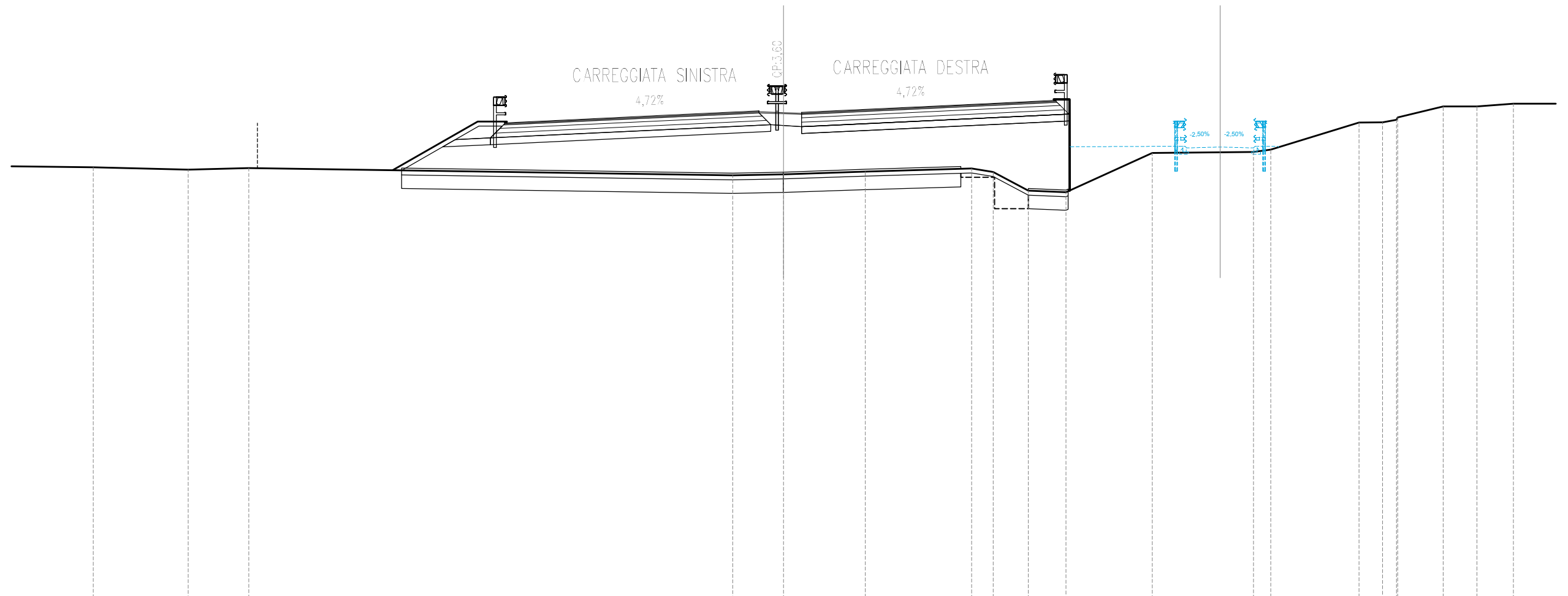
SCALA 1:200

QT.RIF. -18.000

QUOTE TERRENO		1.04	1.09	1.01		0.75	0.89	0.90		1.14	0.92	0.09	0.03		1.74		1.79	1.91		3.09	3.03	3.22	3.40	3.82	3.82	3.96
DIST.PARZIALI TERRENO	12.46	1.67	1.63		19.58		3.93	0.57		7.58	1.37	1.58	1.69		3.84		4.42	0.84		4.00	0.57	1.07	1.94	1.19	2.15	1.51
QUOTE PROGETTO						3.10	3.24	3.42	3.60	3.63	3.60	3.56	3.60	3.77	3.95	4.09		1.98	2.02	1.98						
DIST.PARZIALI PROGETTO						3.00	3.75	3.75	0.70	0.80	1.10	0.70	3.75	3.75	3.00	6.11		1.50	1.50							

SEZIONE N. : 687
 QT. PROGETTO : 3.60
 DIST.PROG. : 11+720.00
 DIST.PREC. : 4.57
 DIST.SUCC. : 20.00

SEZIONE N. : 7
 QT. PROGETTO : 2.03
 DIST.PROG. : 0+092.05



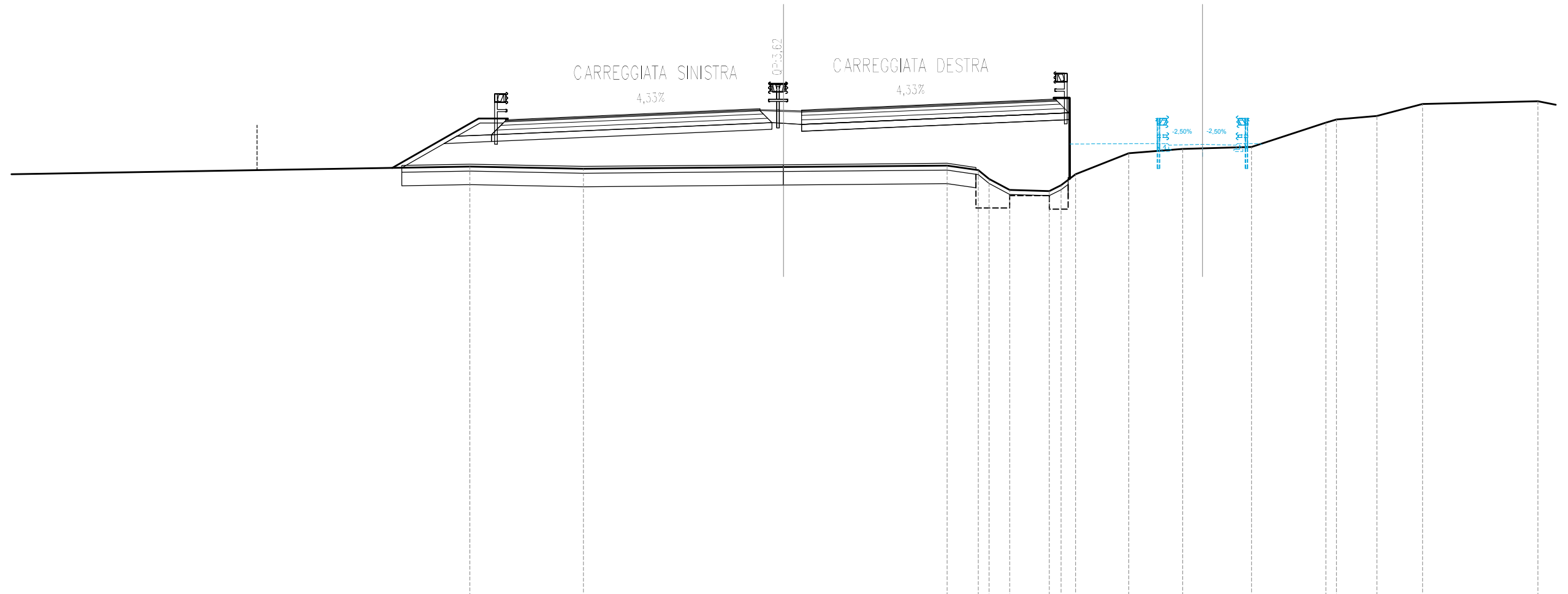
SCALA 1:200

Q.T.RIF. -18.000

QUOTE TERRENO	1.13	1.03	1.09				0.77	0.81	0.94		1.07	0.92	0.09	0.02		1.76		1.81	1.91		3.12	3.12	3.23	3.34	3.83	3.83	3.95
DIST.PARZIALI TERRENO		4.21	2.69			21.50		2.26	3.63	4.72	0.95	1.56	1.67		3.84	4.50	0.77	3.92	1.05	0.92	2.02	1.50	1.62	2.03			
QUOTE PROGETTO						3.11	3.25	3.42	3.60	3.63	3.60	3.57	3.60		3.78	3.96	4.10		1.99	2.03	1.99						
DIST.PARZIALI PROGETTO						3.00	3.75	3.75	0.70	0.80	1.09	0.70		3.75	3.75	3.00		5.89	1.50	1.50							

SEZIONE N. : 688
 QT. PROGETTO : 3.62
 DIST.PROG. : 11+740.00
 DIST.PREC. : 20.00
 DIST.SUCC. : 20.00

SEZIONE N. : 8
 QT. PROGETTO : 2.06
 DIST.PROG. : 0+112.19



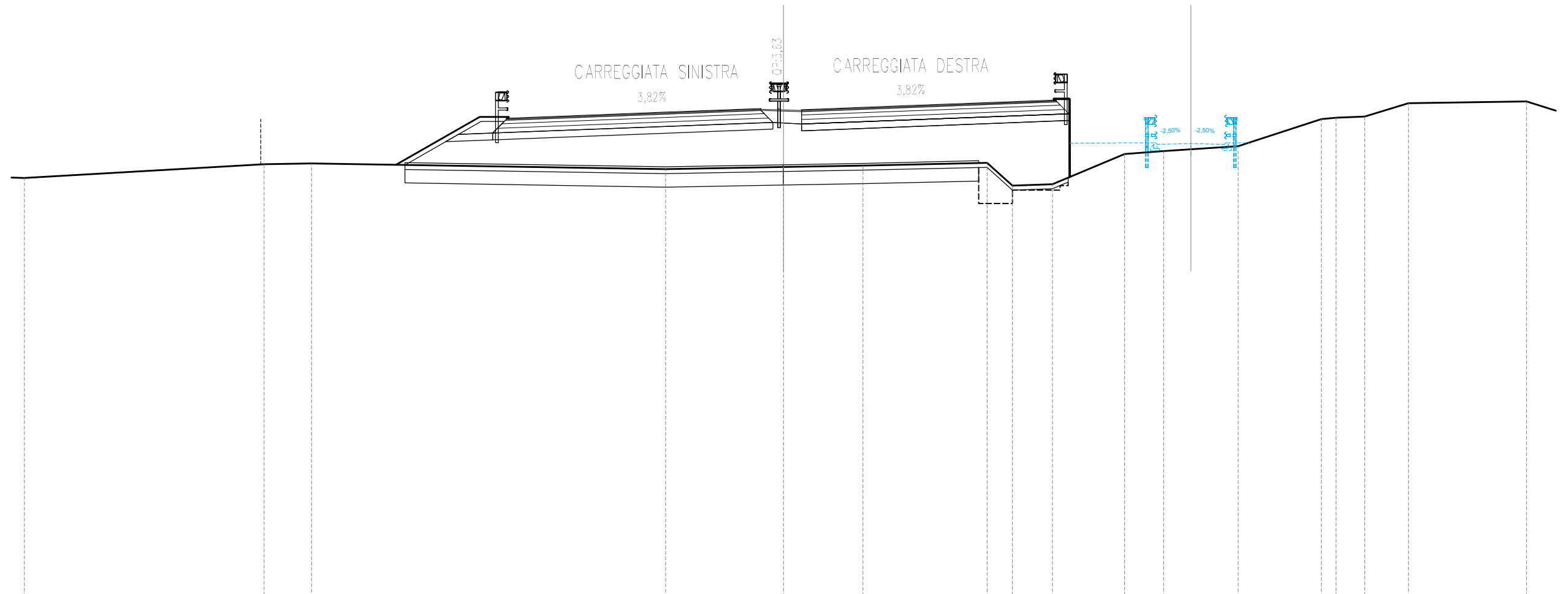
SCALA 1:200

Q.T.RIF. -18.000

QUOTE TERRENO		1.08	0.98		1.06	1.12	0.92	0.53	0.04	-0.01	0.25	0.73	1.66	1.86	1.95	3.03	3.16	3.32	3.86	3.98
DIST.PARZIALI TERRENO	29.27	5.04	8.89	7.27	1.38	0.78	0.91	1.76	0.52	0.64	2.37	2.39	3.05	3.31	1.80	2.03	5.12	0.96		
QUOTE PROGETTO		3.16	3.29	3.45	3.62	3.65	3.62	3.59	3.62	3.78	3.94	4.07	2.02	2.06	2.02					
DIST.PARZIALI PROGETTO		3.00	3.75	3.75	0.70	0.80	1.05	0.70	3.75	3.75	3.00	5.11	1.50	1.50						

SEZIONE N. : 689
 QT. PROGETTO : 3.63
 DIST.PROG. : 11+760.00
 DIST.PREC. : 20.00
 DIST.SUCC. : 20.00

SEZIONE N. : 9
 QT. PROGETTO : 2.10
 DIST.PROG. : 0+132.30



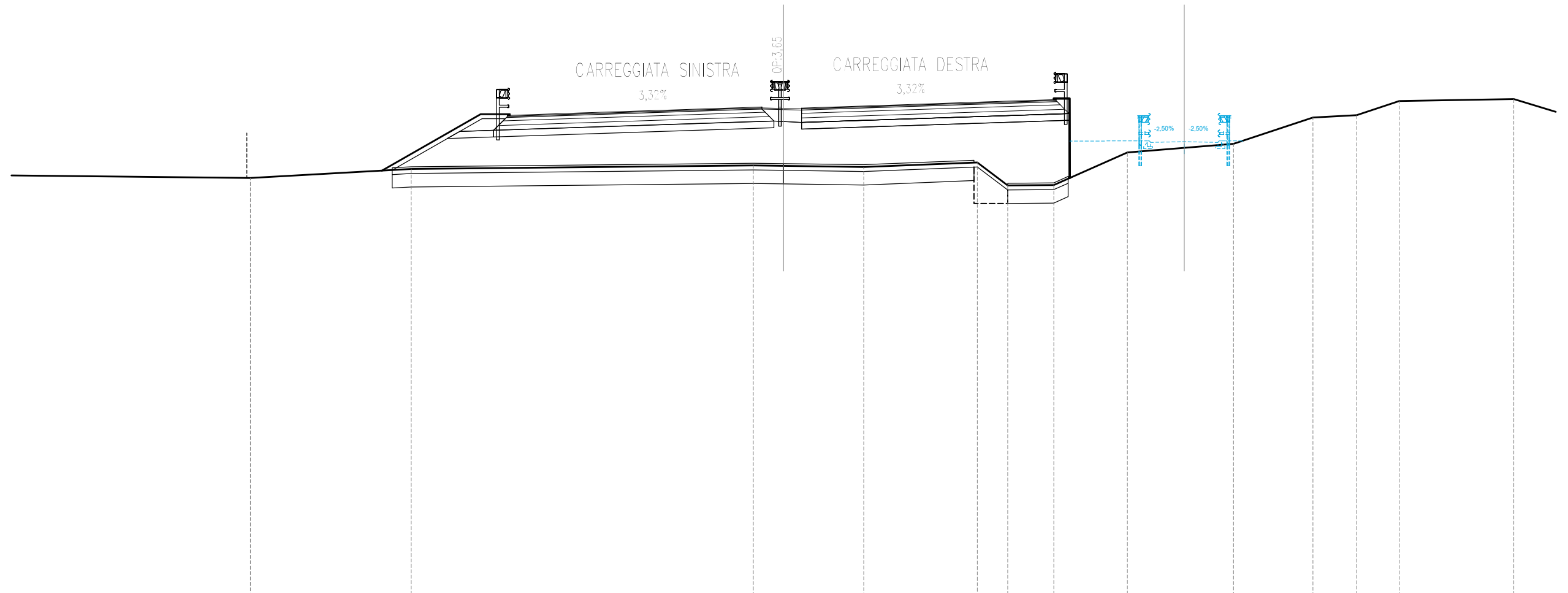
SCALA 1:200

QT.RIF. -18.000

QUOTE TERRENO	0.57		1.18	1.22		0.97	1.06	1.12		1.24	0.23	0.29	1.63	1.76	1.98	3.19	3.25	3.30	3.89		3.97
DIST.PARZIALI TERRENO		10.65	2.10		15.73		5.24	3.52	5.52	1.12	1.78	3.20	1.73	3.31	3.69	0.66	1.27	1.94		5.25	2.17
QUOTE PROGETTO					3.23	3.35	3.49	3.63	3.66	3.63	3.61	3.63		3.78	3.92	4.03		2.06	2.10	2.06	
DIST.PARZIALI PROGETTO					3.00	3.75	3.75	0.70	0.80	1.00	0.70	3.75	3.75	3.00	4.59	1.50	1.50				

SEZIONE N. : 690
 QT. PROGETTO : 3.65
 DIST.PROG. : 11+780.00
 DIST.PREC. : 20.00
 DIST.SUCC. : 20.00

SEZIONE N. : 10
 QT. PROGETTO : 2.13
 DIST.PROG. : 0+152.39



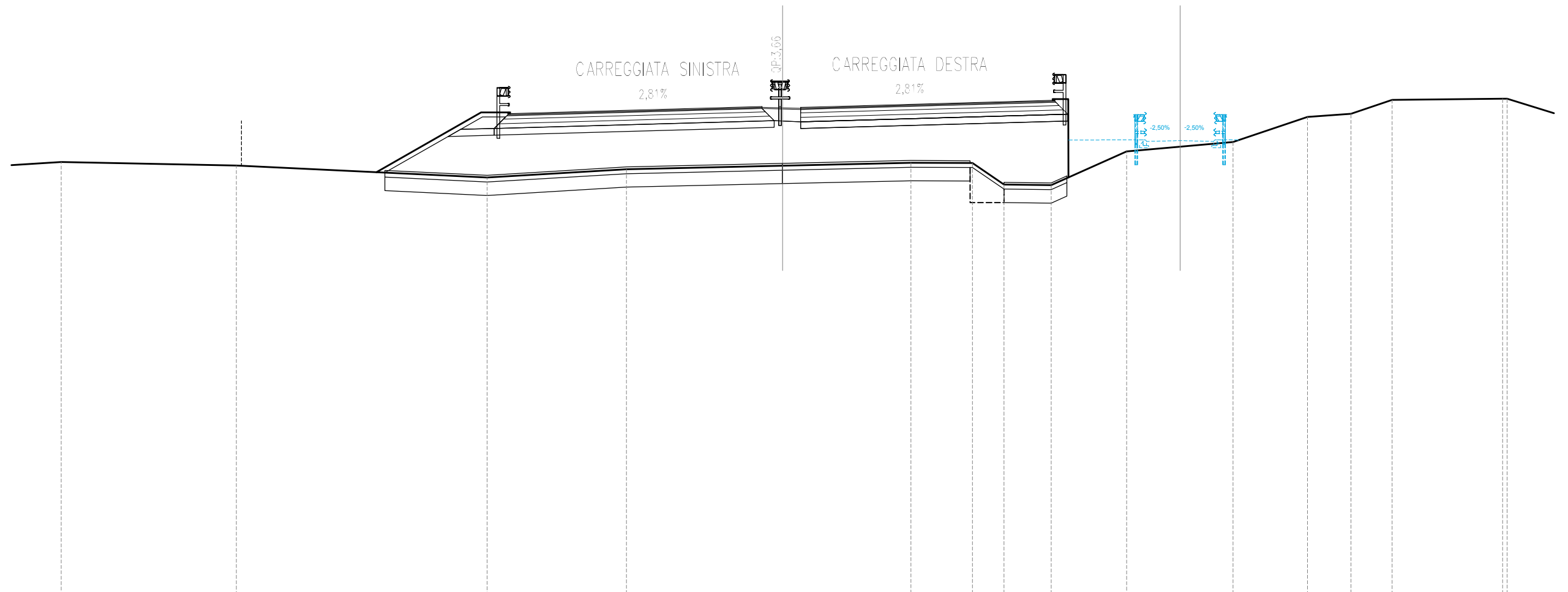
SCALA 1:200

QT.RIF. -18.000

QUOTE TERRENO		0.51		0.92				1.07	1.06	1.01		1.21	0.19	0.20	1.65		2.04	3.20	3.31	3.93		4.02
DIST.PARZIALI TERRENO	15.20		7.15		15.19			1.35	3.56	5.04		1.35	2.04	3.27	4.71	3.53	1.95	1.88	5.09	2.24		
QUOTE PROGETTO					3.30	3.40	3.52	3.65	3.67	3.65	3.62	3.65	3.77	3.90	4.00	2.10	2.13	2.10				
DIST.PARZIALI PROGETTO			3.00	3.75	3.75	0.70	0.80	0.96	0.70	3.75	3.75	3.00	4.30	1.50	1.50							

SEZIONE N. : 691
 QT. PROGETTO : 3.66
 DIST.PROG. : 11+800.00
 DIST.PREC. : 20.00
 DIST.SUCC. : 20.00

SEZIONE N. : 11
 QT. PROGETTO : 2.17
 DIST.PROG. : 0+172.45



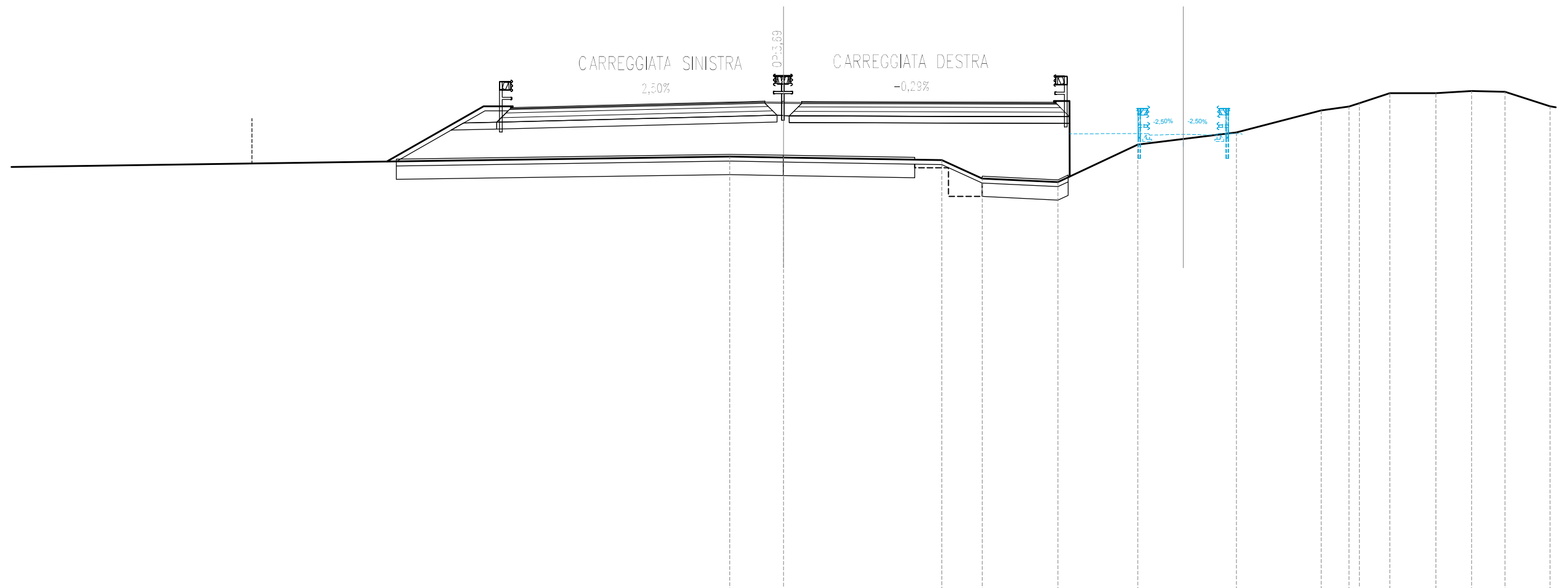
SCALA 1:200

QT.RIF. -18.000

QUOTE TERRENO	1.22	1.06		0.53	0.90		1.05	1.18	1.17	0.21	0.18	1.69	2.11	3.22	3.36	3.98	4.03	4.03	
DIST.PARZIALI TERRENO		7.79	11.15	6.19	6.95	5.70	2.74	1.40	2.11	3.35	4.74	3.31	1.94	1.83	4.92	2.19			
QUOTE PROGETTO				3.37	3.45	3.56	3.66	3.68	3.66	3.64	3.66	3.77	3.87	3.96	2.13	2.17	2.13		
DIST.PARZIALI PROGETTO				3.00	3.75	3.75	0.70	0.80	0.92	0.70	3.75	3.75	3.00	4.18	1.50	1.50			

SEZIONE N. : 693
 QT. PROGETTO : 3.69
 DIST.PROG. : 11+840.00
 DIST.PREC. : 20.00
 DIST.SUCC. : 12.76

SEZIONE N. : 13
 QT. PROGETTO : 2.24
 DIST.PROG. : 0+212.53



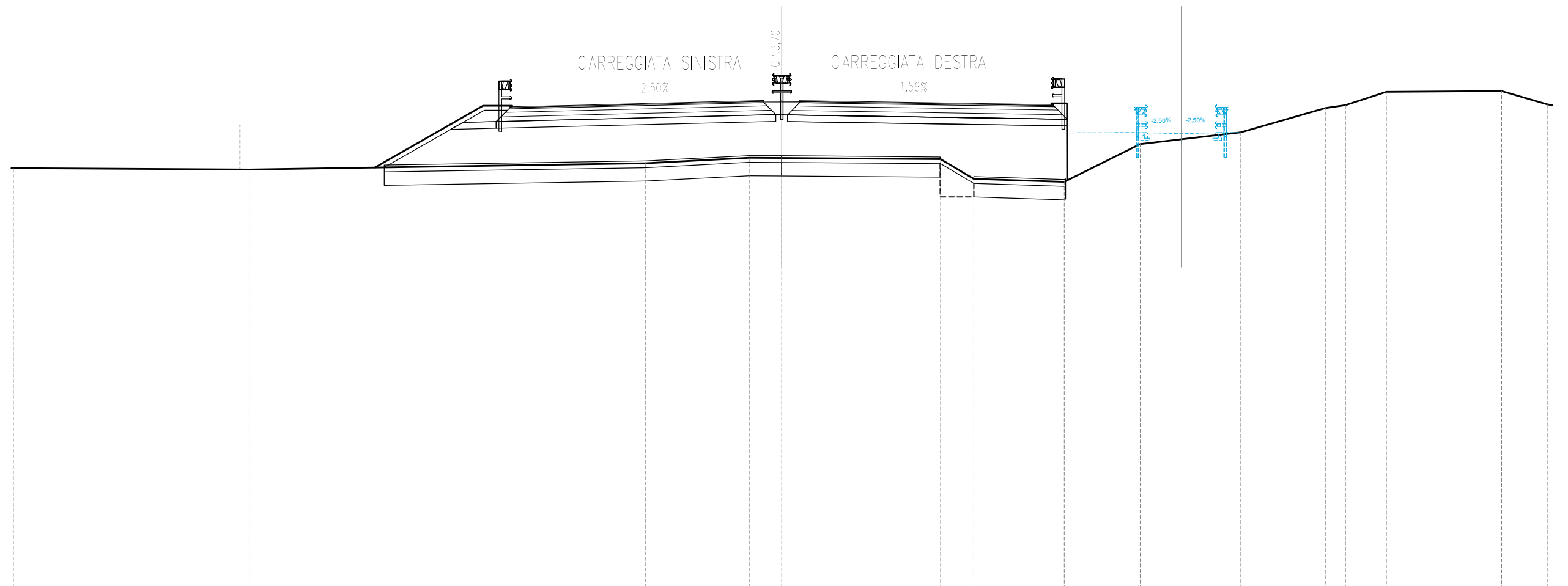
SCALA 1:200

QT.RIF. -18.000

QUOTE TERRENO					1.25	1.21			1.09	0.28	0.11	1.78	2.32	3.30	3.47	3.62	4.06	4.07	4.16	4.12	3.48	
DIST.PARZIALI TERRENO	36.32				2.39		7.03		1.80	3.36	3.54	4.39	3.76	1.24	1.35	2.04	1.59	1.48	2.01			
QUOTE PROGETTO		3.43	3.51	3.60	3.69	3.71	3.69	3.70	3.69	3.68	3.67	3.66	2.20	2.24	2.20							
DIST.PARZIALI PROGETTO		3.00	3.75	3.75	0.70	0.80	0.83	0.70	3.75	3.75	3.00	4.25	1.50	1.50								

SEZIONE N. : 694
 QT. PROGETTO : 3.70
 DIST.PROG. : 11+852.76
 DIST.PREC. : 12.76
 DIST.SUCC. : 7.24

SEZIONE N. : 14
 QT. PROGETTO : 2.26
 DIST.PROG. : 0+225.32



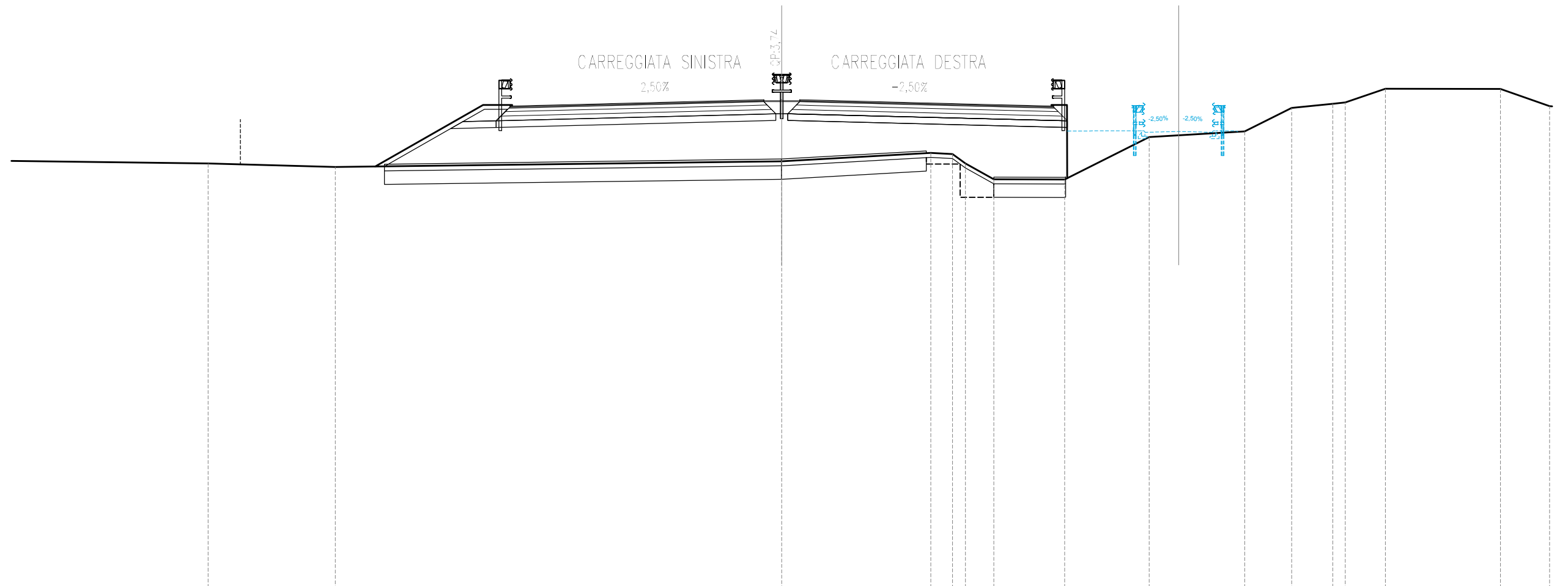
SCALA 1:200

Q.T.RIF. -18.000

QUOTE TERRENO	0.71		0.65			0.93		1.17	1.17		1.11	0.23		0.10		1.78		2.30		3.38	3.51	4.11		4.15	3.55
DIST.PARZIALI TERRENO		10.53			17.61		4.62	1.45		7.07	1.48	4.02		3.38		4.48		3.76		0.90	1.82		5.14	2.03	
QUOTE PROGETTO								3.70	3.72	3.70	3.72	3.70		3.65		3.59		3.54		2.22		2.26	2.22		
DIST.PARZIALI PROGETTO								0.70	0.80	0.80	0.70		3.75	3.75	3.00	4.29	1.50	1.50							

SEZIONE N. : 697
 QT. PROGETTO : 3.74
 DIST.PROG. : 11+900.00
 DIST.PREC. : 20.00
 DIST.SUCC. : 20.00

SEZIONE N. : 17
 QT. PROGETTO : 2.34
 DIST.PROG. : 0+272.60



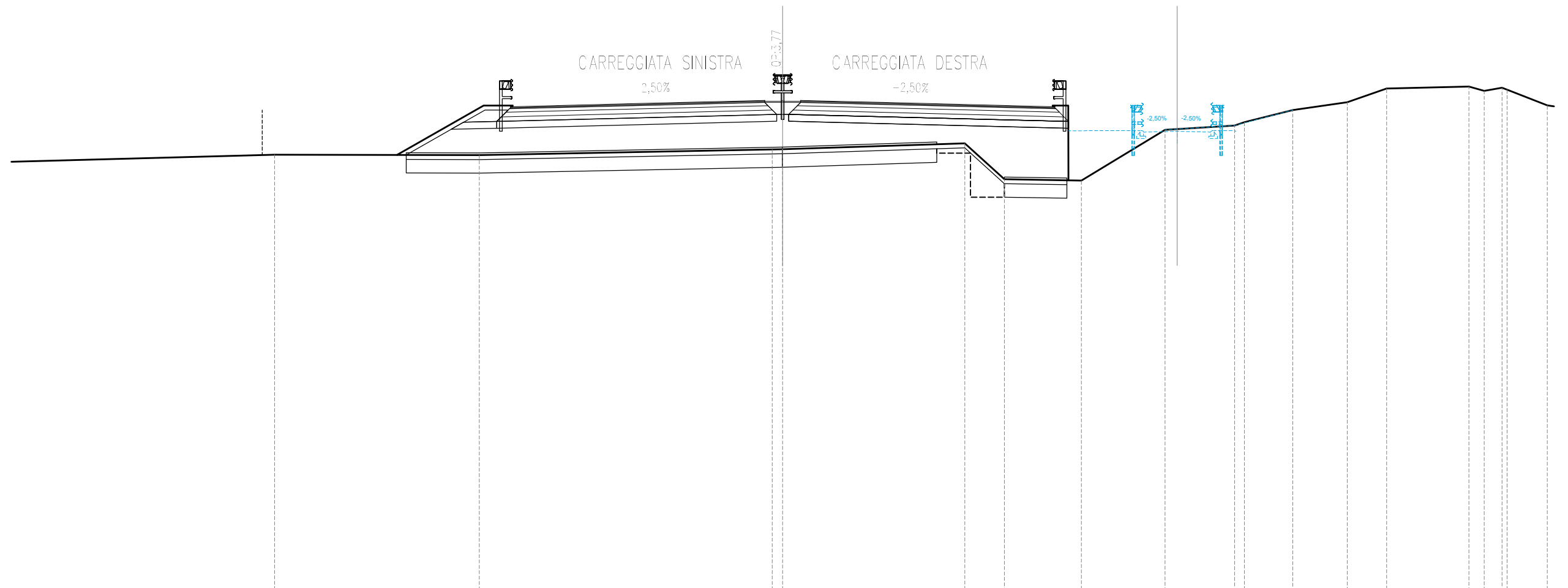
SCALA 1:200

QT.RIF. -18.000

QUOTE TERRENO	0.92	0.76				1.02			1.39	1.33	0.92	0.21	0.20	2.10	2.35	3.40	3.58	3.64	4.25	4.24		
DIST.PARZIALI TERRENO		5.66			19.88			6.63	0.97	0.57	1.26	3.16	3.76	4.25	2.09	1.83	0.57	1.78	5.12	2.19	1.40	
QUOTE PROGETTO									3.65		3.55		3.48		2.31	2.34	2.31					
DIST.PARZIALI PROGETTO									3.00	3.75	3.75	3.75	3.75	3.00	4.17	1.50	1.50					

SEZIONE N. : 699
 QT. PROGETTO : 3.77
 DIST.PROG. : 11+940.00
 DIST.PREC. : 20.00
 DIST.SUCC. : 20.00

SEZIONE N. : 19
 QT. PROGETTO : 2.41
 DIST.PROG. : 0+312.60



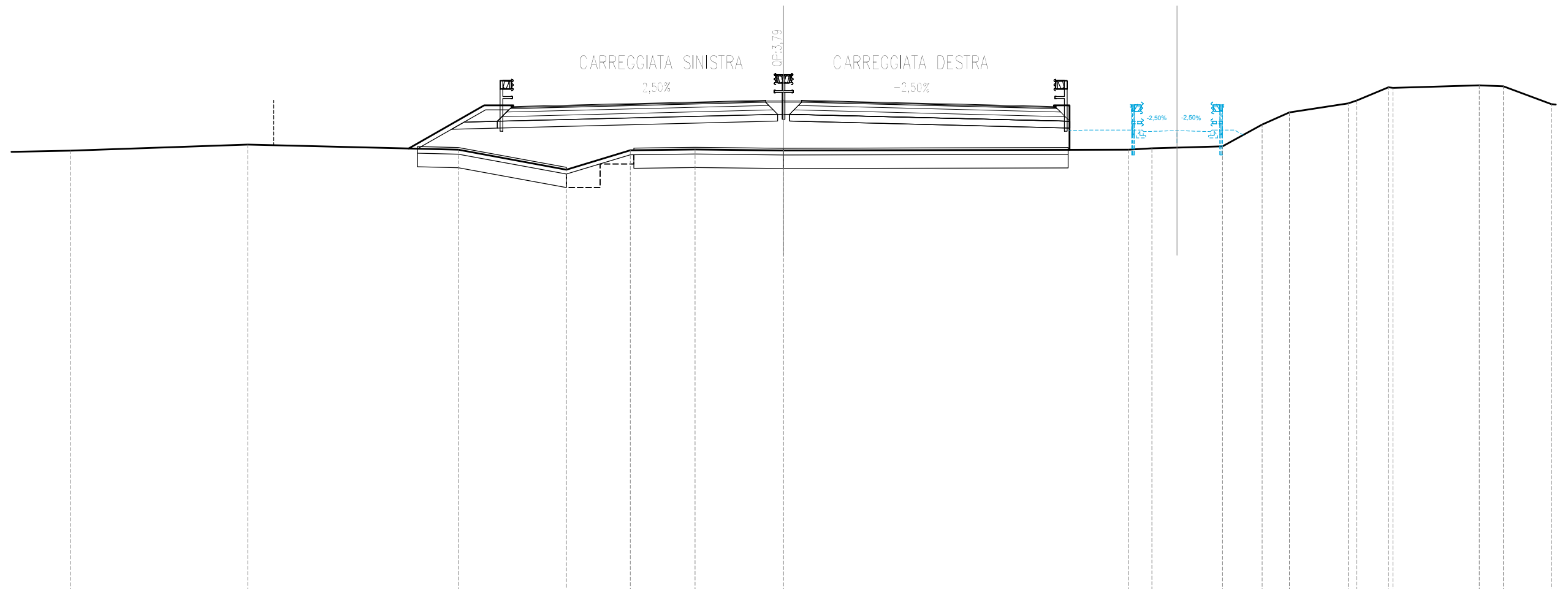
SCALA 1:200

QT.RIF. -18.000

QUOTE TERRENO		1.38		1.35			1.60	1.62		1.88	0.28	0.23	2.48	2.67	2.82	3.36	3.71	4.31	4.41	4.21	4.35	4.27	3.57
DIST.PARZIALI TERRENO	12.22		9.10		13.03				8.10	1.76	3.42	3.72	3.10	2.15	2.43	1.75	3.66	0.68	0.79	1.79			
QUOTE PROGETTO			3.51	3.58	3.68	3.77	3.79	3.77	3.79	3.77	3.68	3.58	3.51	2.38	2.41	2.38							
DIST.PARZIALI PROGETTO			3.00	3.75	3.75	0.70	0.80	0.80	0.70	3.75	3.75	3.00	4.04	1.50	1.50								

SEZIONE N. : 700
 QT. PROGETTO : 3.79
 DIST.PROG. : 11+960.00
 DIST.PREC. : 20.00
 DIST.SUCC. : 20.00

SEZIONE N. : 20
 QT. PROGETTO : 2.45
 DIST.PROG. : 0+332.60



SCALA 1:200

Q.T.RIF. -18.000

QUOTE TERRENO	1.57	1.83		1.61	0.72	1.58	1.61	1.57		1.61	1.67	1.76	2.72	3.26	3.66	3.80	4.38	4.35	4.47	4.42
DIST.PARZIALI TERRENO		7.89	9.35	4.79	2.85	2.87	3.93		15.32	1.04	3.14	1.76	1.21	2.62	1.40	3.83	1.08	2.13		
QUOTE PROGETTO				3.53	3.60	3.69	3.79	3.81	3.79	3.81	3.79	3.69	3.60	3.53	2.41	2.45	2.41			
DIST.PARZIALI PROGETTO				3.00	3.75	3.75	0.70	0.80	0.80	0.70	3.75	3.75	3.00	3.98	1.50	1.50				