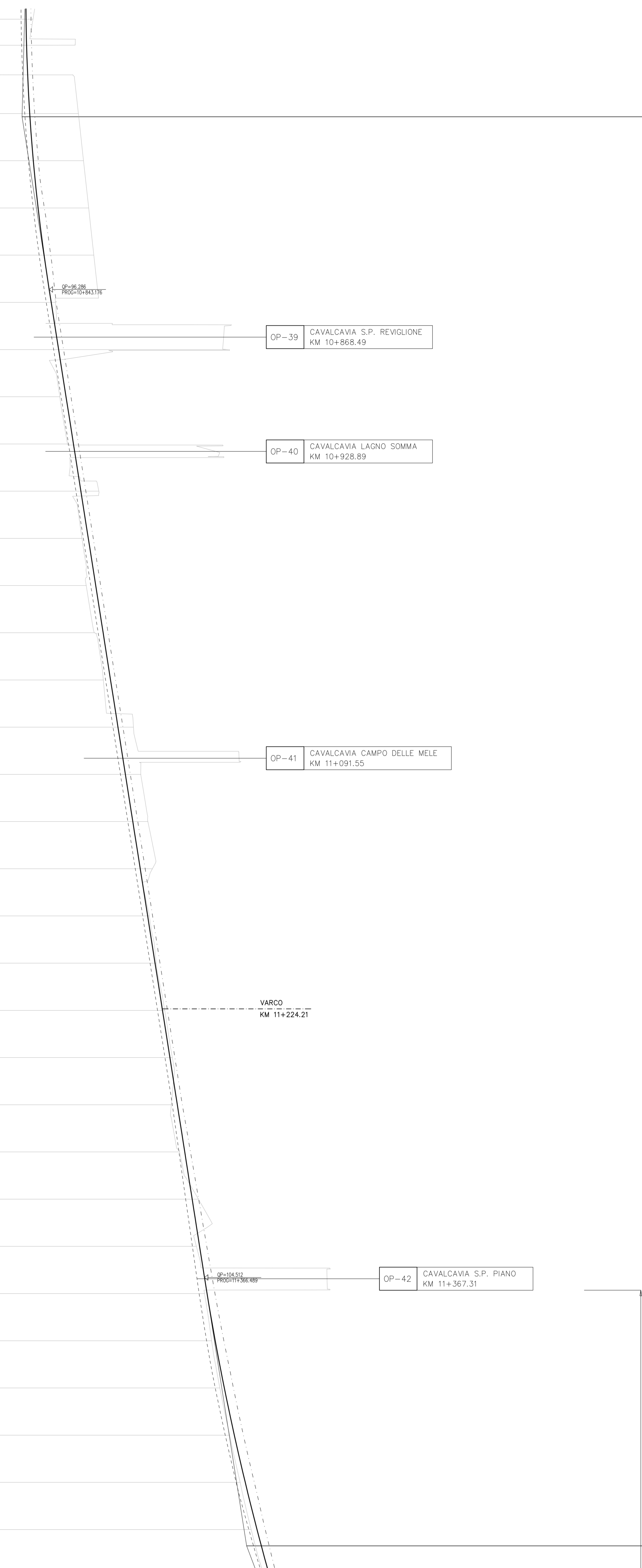
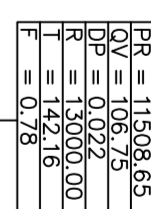


AN-49
PARATI DI PALI Ø800
IN SX - L=220,00 m



OP-39 CAVALCAVA S.P. REVIGLIONE
KM 10+868.49

OP-40 CAVALCAVA LAGNO SOMMA
KM 10+928.89

OP-41 CAVALCAVA CAMPO DELLE MELE
KM 11+091.55

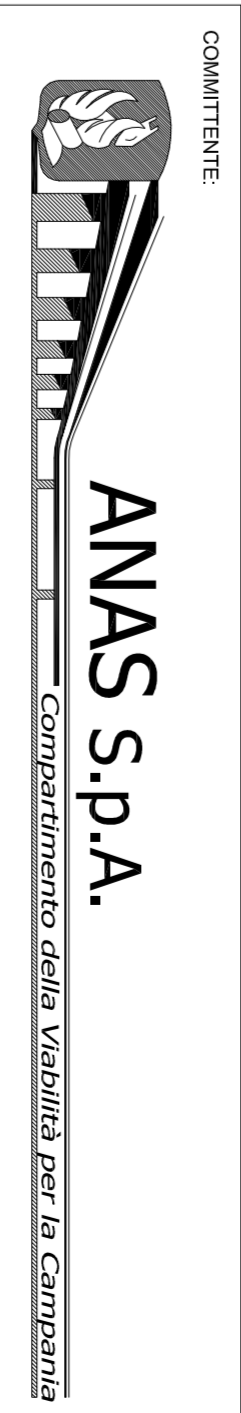
VARCO
KM 11+224.21

OP-42 CAVALCAVA S.P. PIANO
KM 11+367,51

1:100

C.R. = 67,00 M

NUMERO SEZIONE	QUOTE PROGETTO	QUOTE TERRENO	DIST. PARZIALI	ETTOGRAMMICHE	PROGRESSIVE	ANDAMENTO PLANIMETRICO	ANDAMENTO CIGLI
429	95,081	95,430	25,00	10+700,00	10+700,00		
430	95,127	92,534	25,00	10+725,00	10+725,00		
431	95,256	97,833	25,00	10+750,00	10+750,00		
432	95,447	98,106	25,00	10+775,00	10+775,00		
433	95,701	98,378	25,00	10+800,00	10+800,00		
434	96,017	98,651	25,00	10+825,00	10+825,00		
435	96,393	96,618	25,00	10+850,00	10+850,00		
436	96,786	105,760	25,00	10+875,00	10+875,00		
437	97,179	96,848	25,00	10+900,00	10+900,00		
438	97,572	97,254	25,00	10+925,00	10+925,00		
439	97,965	98,918	25,00	10+950,00	10+950,00		
440	98,358	98,025	25,00	10+975,00	10+975,00		
441	98,751	98,247	25,00	11+000,00	11+000,00		
442	99,144	98,686	25,00	11+025,00	11+025,00		
443	99,537	99,156	25,00	11+050,00	11+050,00		
444	99,930	100,752	25,00	11+075,00	11+075,00		
445	100,323	101,138	25,00	11+100,00	11+100,00		
446	100,716	101,514	25,00	11+125,00	11+125,00		
447	101,109	101,756	25,00	11+150,00	11+150,00		
448	101,502	101,590	25,00	11+175,00	11+175,00		
449	101,895	101,959	25,00	11+200,00	11+200,00		
450	102,288	102,404	25,00	11+225,00	11+225,00		
451	102,681	102,809	25,00	11+250,00	11+250,00		
452	103,074	102,758	25,00	11+275,00	11+275,00		
453	103,467	103,192	25,00	11+300,00	11+300,00		
454	103,860	104,104	25,00	11+325,00	11+325,00		
455	104,253	104,083	25,00	11+350,00	11+350,00		
456	104,646	104,515	25,00	11+375,00	11+375,00		
457	105,039	104,891	25,00	11+400,00	11+400,00		
458	105,432	105,327	25,00	11+425,00	11+425,00		
459	105,825	105,849	25,00	11+450,00	11+450,00		
460	106,218	106,403	25,00	11+475,00	11+475,00		
461	106,611	106,987	25,00	11+500,00	11+500,00		



COMITTEE
ANAS S.p.A.
CONTRATTO DI APPALTO IN DATA 21/06/2006 REP. N. 59048 RACC. N. 1233

PROGETTO
VERIFICA DI OTTEMPERANZA

SEZIONE
ELABORATI DI PROGETTO CORPO STRADALE

TITOLIO
PROFILO LONGITUDINALE
DA KM 10+700,00 A KM 11+500,00

STE.I.L. logo and project details including scale 1:1000, date MARZO 2014, and project code NANA338001PD.