

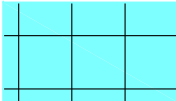


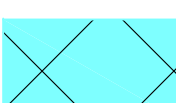
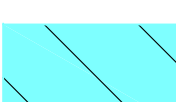






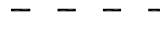




Legenda

-  Reticolo idrografico
-  Consorzio di Bonifica Bacchiglione
-  Sottobacino Colli Euganei
-  Sottobacino Mediano
-  Sottobacino Bolzani
-  Sottobacino Fondi alti
-  Sottobacino Fondi Bassi
-  Consorzio di Bonifica Adige-Euganeo
-  Fossa monselesana
-  Terreni alti
-  Paludi di Catajo e Savellon
-  Retratto dionselice

-  Km.94 Tracciato di progetto
-  Fascia di studio 500m
-  Aree di cantiere
-  Confini comunali

Quadro di unione

