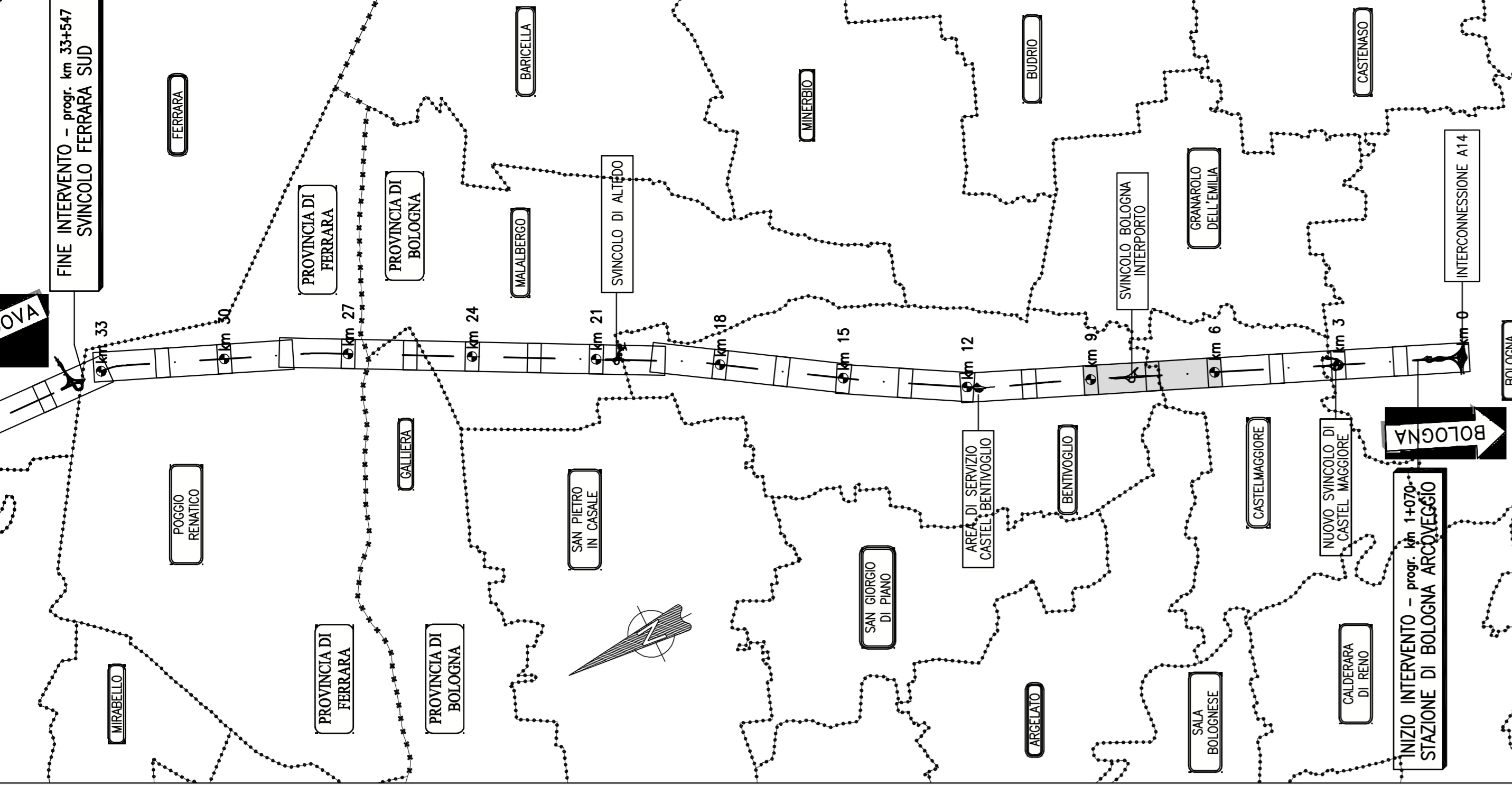


QUADRO DI UNIONE



per italia
autostrade
AUTOSTRADA (A13) : BOLOGNA - PADOVA
TRATTO: BOLOGNA - FERRARA

AMPLIAMENTO ALLA TERZA CORSA
TRATTO: BOLOGNA ARCOVEGGIO - FERRARA SUD
PROGETTO DEFINITIVO


AU - CORPO AUTOSTRADALE
PARTE STRADALE
PROFILI LONGITUDINALI - CARREGGIATA NORD

Tav. 3 di 12
dal km 6+000 al km 9+000


Project information including the name of the project, the client (ASPT Emilia-Romagna), the contractor (G. Basso & C.), and the date (January 2012). It also includes a QR code and a barcode.

Logos for 'per italia autostrade' and 'spea' (Società per lo Sviluppo e la Progettazione delle Infrastrutture).

CASTELMAGGIORE (BO)



BENTIVOGLIO (BO)



LIMITI TERRITORIALI

Table with columns for 'LIVELLE' (Elevations) and 'AMPLIAMENTO' (Expansion). It lists the elevations at the start and end of the road sections and the corresponding expansion details.