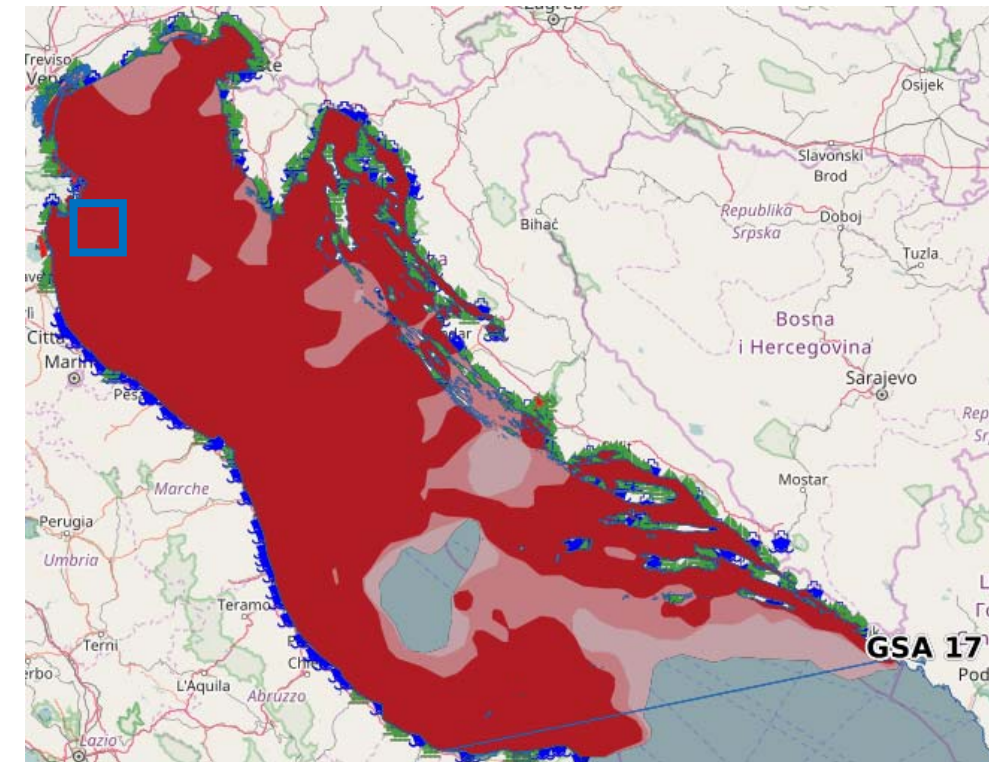
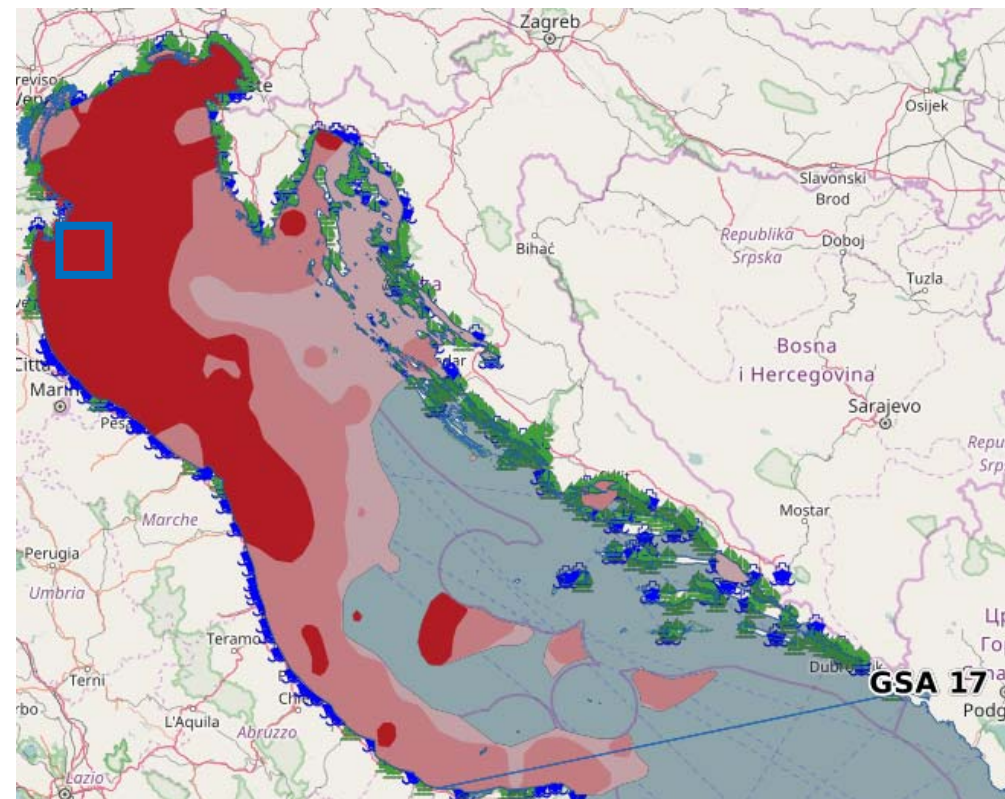


Sardina
Sardina pilchardus







Acciuga
Engraulis encrasicolus



Merlano
Merlangius merlangus

LEGENDA

-  AREA VASTA PIATTAFORMA TEODORICO (40x40km)
-  10-100 N/km²
-  100-1000 N/km²
-  >1000 N/km²

RIFERIMENTO

ECOSEA FISH. GIS Sito Web <http://lizmap.arpa.fvg.it/index.php/view/map/?repository=europrojects&project=ecosea>

FIGURA 6.1

DISTRIBUZIONE DELLA DENSITÀ DI
SARDINA, ACCIUGA E MERLANO