SEZIONI TRASVERSALI

Scala 1:200

PROFILO T2_PARI

SEZIONE 26

PROGRESSIVA 28875.00

RILEVATO	mq	262.13
SCAVO	mq	0.33
SOST. TERRENI	mq	18.67
VEGETALE	mq	6.26
SUB BALLAST	m	12.30
SUPERCOMPATTATO (H= 30CM)	m	12.30

PIAZZALE TECNOLOGICO

A RILEVATO	m^2	530.63
T SCOTICO 50CM	m^2	32.53
o USURA	m	46.40
VEGETALE	mq	6.05

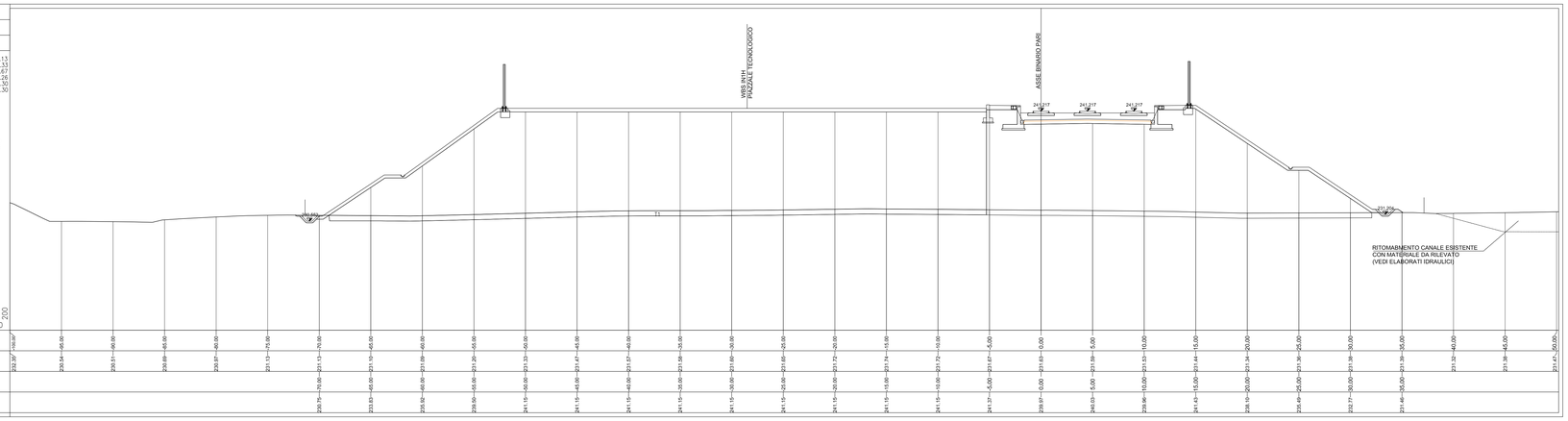

PROGRESSIVE TERRENO	QUOTE TERRENO	PROGRESSIVE PROGETTO	QUOTE PROGETTO
-100.00*	232.30*		
-66.00	230.54		
-60.00	230.51		
-65.00	230.69		
-60.00	230.97		
-75.00	231.13		
-70.00	231.13	230.75 — -70.00	
-65.00	231.15	233.83 — -65.00	
-60.00	231.69	235.92 — -60.00	
-55.00	231.20	239.50 — -55.00	
-50.00	231.33	241.15 — -50.00	
-45.00	231.47	241.15 — -45.00	
-40.00	231.57	241.15 — -40.00	
-35.00	231.58	241.15 — -35.00	
-30.00	231.60	241.15 — -30.00	
-25.00	231.65	241.15 — -25.00	
-20.00	231.72	241.15 — -20.00	
-15.00	231.74	241.15 — -15.00	
-10.00	231.72	241.15 — -10.00	
-5.00	231.67	241.37 — -5.00	
0.00	231.63	239.87 — 0.00	
5.00	231.59	240.03 — 5.00	
10.00	231.53	239.96 — 10.00	
15.00	231.44	241.43 — 15.00	
20.00	231.34	239.10 — 20.00	
25.00	231.36	239.49 — 25.00	
30.00	231.38	232.77 — 30.00	
35.00	231.39	231.46 — 35.00	
40.00	231.32		
45.00	231.38		
50.00	231.47		

PROFILO T2_PARI

SEZIONE 27

PROGRESSIVA 28900.00

RILEVATO	mq	265.79
SCAVO	mq	0.44
SOST. TERRENI	mq	18.76
VEGETALE	mq	6.38
SUB BALLAST	m	12.30
SUPERCOMPATTATO (H= 30CM)	m	12.30

PIAZZALE TECNOLOGICO

A RILEVATO	m^2	591.07
o USURA	m	46.40
VEGETALE	mq	6.21

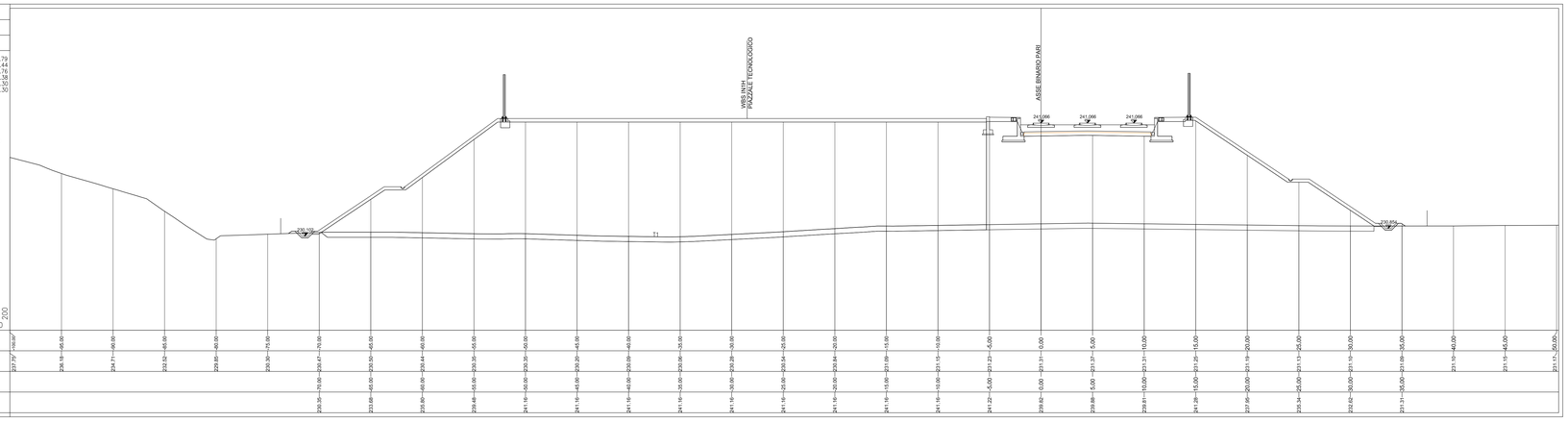

PROGRESSIVE TERRENO	QUOTE TERRENO	PROGRESSIVE PROGETTO	QUOTE PROGETTO
-100.00*	227.79*		
-66.00	228.18		
-60.00	228.71		
-65.00	232.62		
-60.00	229.85		
-75.00	229.29		
-70.00	229.47	229.30 — -70.00	
-65.00	229.50	233.68 — -65.00	
-60.00	229.44	235.80 — -60.00	
-55.00	229.35	239.48 — -55.00	
-50.00	229.35	241.15 — -50.00	
-45.00	229.29	241.15 — -45.00	
-40.00	229.09	241.15 — -40.00	
-35.00	229.06	241.15 — -35.00	
-30.00	229.28	241.15 — -30.00	
-25.00	229.54	241.15 — -25.00	
-20.00	229.84	241.15 — -20.00	
-15.00	231.09	241.15 — -15.00	
-10.00	231.15	241.15 — -10.00	
-5.00	231.23	241.22 — -5.00	
0.00	231.31	239.82 — 0.00	
5.00	231.37	239.88 — 5.00	
10.00	231.31	239.81 — 10.00	
15.00	231.25	241.28 — 15.00	
20.00	231.19	237.96 — 20.00	
25.00	231.13	239.34 — 25.00	
30.00	231.15	232.42 — 30.00	
35.00	231.09	231.31 — 35.00	
40.00	231.15		
45.00	231.15		
50.00	231.17		

PROFILO T2_PARI

SEZIONE 28

PROGRESSIVA 28919.98

RILEVATO	mq	269.10
SCAVO	mq	0.70
SOST. TERRENI	mq	18.24
VEGETALE	mq	6.48
SUB BALLAST	m	12.30
SUPERCOMPATTATO (H= 30CM)	m	12.30

PIAZZALE TECNOLOGICO

A RILEVATO	m^2	592.74
T SCOTICO 50CM	m^2	32.13
o USURA	m	46.40
VEGETALE	mq	6.34

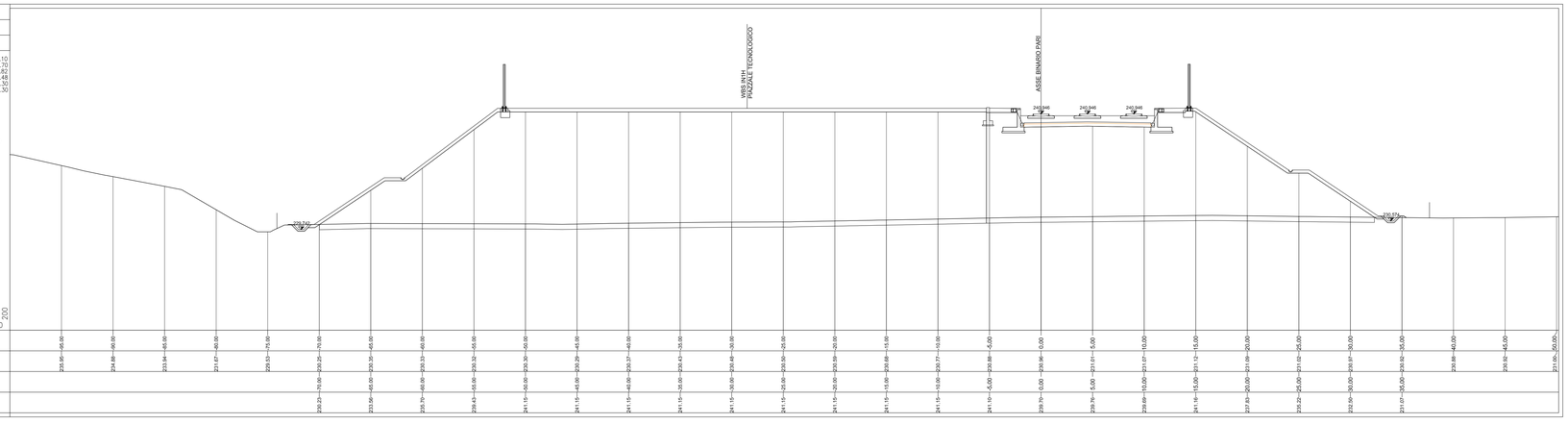

PROGRESSIVE TERRENO	QUOTE TERRENO	PROGRESSIVE PROGETTO	QUOTE PROGETTO
-66.00	235.05		
-60.00	234.98		
-65.00	233.94		
-60.00	231.07		
-75.00	229.13		
-70.00	229.25	230.23 — -70.00	
-65.00	229.35	233.66 — -65.00	
-60.00	229.31	235.78 — -60.00	
-55.00	229.32	239.46 — -55.00	
-50.00	229.30	241.15 — -50.00	
-45.00	229.28	241.15 — -45.00	
-40.00	229.27	241.15 — -40.00	
-35.00	229.23	241.15 — -35.00	
-30.00	229.24	241.15 — -30.00	
-25.00	229.25	241.15 — -25.00	
-20.00	229.29	241.15 — -20.00	
-15.00	229.39	241.15 — -15.00	
-10.00	229.77	241.15 — -10.00	
-5.00	229.88	241.15 — -5.00	
0.00	229.96	239.79 — 0.00	
5.00	229.96	239.76 — 5.00	
10.00	229.89	239.89 — 10.00	
15.00	229.72	241.14 — 15.00	
20.00	229.70	237.81 — 20.00	
25.00	229.56	235.22 — 25.00	
30.00	229.61	232.30 — 30.00	
35.00	229.54	231.01 — 35.00	
40.00	229.88		
45.00	230.52		
50.00	231.00		

COMMITTENTE:

RFI RETE FERROVIARIA ITALIANA
GRUPPO FERROVIE DELLO STATO ITALIANE

ALTA SORVEGLIANZA:

ITALFERR
GRUPPO FERROVIE DELLO STATO ITALIANE

GENERAL CONTRACTOR:

COCIV
Consorzio Collegamenti Integrati Veloci

INFRASTRUTTURE FERROVIARIE STRATEGICHE DEFINITE DALLA LEGGE OBIETTIVO N.443/01

TRATTA A.V./A.C. TERZO VALICO DEI GIOVI
PROGETTO ESECUTIVO

Piazzale Fabbricato PM Arquata - Libarna

Sezioni piazzale 3/3

GENERAL CONTRACTOR	DIRETTORE LAVORI	SCALA:
Consorzio Cociv Ing. N. Meistro		1:200

COMMESSA	LOTTO	FASE	ENTE	TIPO DOC.	OPERA/DISCIPLINA	PROGR.	REV.
IG51	04	E	CV	W9	IN1H0X	003	A

PROGETTAZIONE

Rev.	Descrizione emissione	Redatto	Data	Verificato	Data	Progettista Integratore	Data	IL PROGETTISTA
A.00	Prima emissione	ARCHINGEO	10/05/2017	COCIV	11/05/2017	A. Mancarella	12/05/2017	Dott.Ing. A. Mancarella Ordine degli Ingegneri Prov. TO n. 6271 R

n. Elab.

Nome File: IG51-04-E-CV-WN-IN1H-0X-003-A00

CUP: F81H92000000008

Scala di plot: 1: 1