SEZIONI TRASVERSALI

Scala 1:200

PROFILO T2_PARI

SEZIONE 53

PROGRESSIVA 29400.00

RILEVATO	mq	32.27
SCAVO	mq	1.29
SOST. TERRENI	mq	15.77
BONIFICA	mq	56.55
VEGETALE	mq	1.24
SUB BALLAST	m	12.30
SUPERCOMPATTATO (H= 30CM)	m	12.30

PIAZZALE TECNOLOGICO

A RILEVATO	m^2	35.68
T SCOTICO 50CM	m^2	30.75
α USURA	m	19.70
BONIFICA	mq	63.45
VEGETALE	mq	1.67

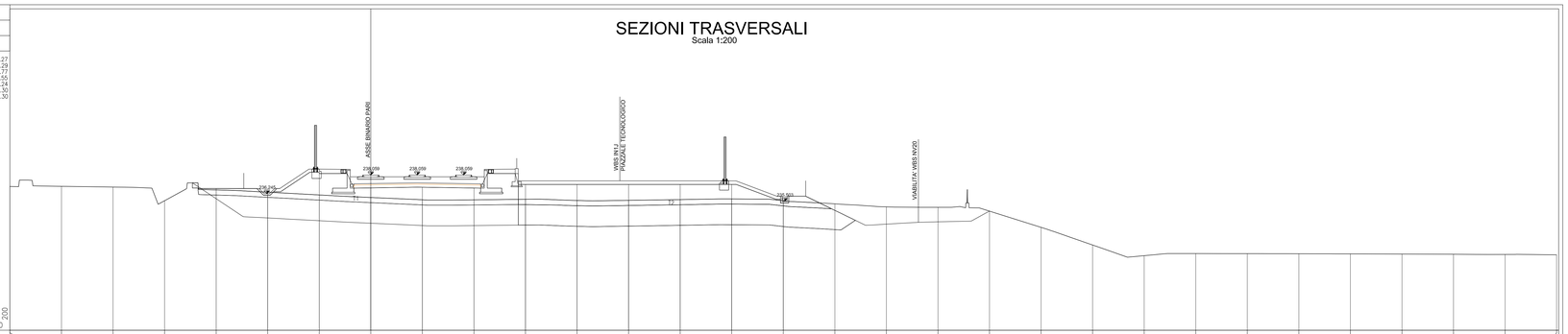

PROGRESSIVE TERRENO	QUOTE TERRENO	PROGRESSIVE PROGETTO	QUOTE PROGETTO
-35.00'	236.96'		
-30.00	236.87		
-25.00	236.90		
-20.00	235.57		
-15.00	235.62	-15.00	235.75
-10.00	236.40	-10.00	235.15
-5.00	236.13	-5.00	235.34
0.00	235.88	0.00	235.81
5.00	235.66	5.00	235.87
10.00	235.66	10.00	235.60
15.00	235.71	15.00	237.15
20.00	235.59	20.00	237.15
25.00	235.68	25.00	237.15
30.00	235.68	30.00	237.15
35.00	235.74	35.00	237.15
40.00	235.57	40.00	235.35
45.00	235.27		
50.00	234.87		
55.00	234.93		
60.00	234.55		
65.00	232.98		
70.00	231.27		
75.00	230.23		
80.00	230.44		
85.00	230.43		
90.00	230.42		
95.00	230.41		
100.00	230.39		
105.00	230.37		
110.00	230.35		
115.00	230.31		

PROFILO T2_PARI

SEZIONE 53bis

PROGRESSIVA 29417.85

RILEVATO	mq	38.86
SOST. TERRENI	mq	15.65
BONIFICA	mq	57.69
VEGETALE	mq	1.20
SUB BALLAST	m	12.30
SUPERCOMPATTATO (H= 30cm)	m	12.30

PIAZZALE TECNOLOGICO

A RILEVATO	m^2	57.13
T SCOTICO 50CM	m^2	38.94
α USURA	m	36.84
BONIFICA	mq	91.98
VEGETALE	mq	1.25

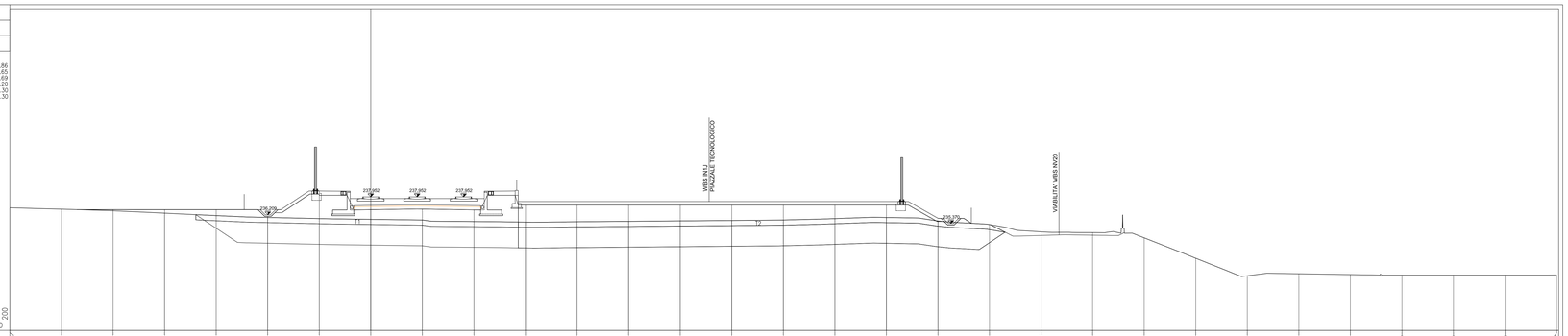

PROGRESSIVE TERRENO	QUOTE TERRENO	PROGRESSIVE PROGETTO	QUOTE PROGETTO
-35.00'	236.89'		
-30.00	236.79		
-25.00	236.60	-25.00	236.71
-20.00	236.37	-20.00	236.71
-15.00	236.13	-15.00	236.71
-10.00	235.95	-10.00	236.09
-5.00	235.65	-5.00	235.23
0.00	235.77	0.00	236.71
5.00	235.71	5.00	236.77
10.00	235.96	10.00	236.69
15.00	235.95	15.00	237.15
20.00	235.93	20.00	237.15
25.00	235.95	25.00	237.15
30.00	235.92	30.00	237.15
35.00	235.95	35.00	237.15
40.00	235.71	40.00	237.15
45.00	235.69	45.00	237.15
50.00	235.65	50.00	237.15
55.00	235.42	55.00	235.07
60.00	235.27		
65.00	234.96		
70.00	234.48		
75.00	233.98		
80.00	232.59		
85.00	230.29		
90.00	230.49		
95.00	230.41		
100.00	230.36		
105.00	230.36		
110.00	230.36		
115.00	230.37		

PROFILO T2_PARI

SEZIONE 54

PROGRESSIVA 29425.00

RILEVATO	mq	34.34
SOST. TERRENI	mq	15.55
BONIFICA	mq	57.32
VEGETALE	mq	1.17
SUB BALLAST	m	12.30
SUPERCOMPATTATO (H= 30CM)	m	12.30

PIAZZALE TECNOLOGICO

A RILEVATO	m^2	58.57
T SCOTICO 50CM	m^2	39.20
α USURA	m	37.00
BONIFICA	mq	91.12
VEGETALE	mq	1.27

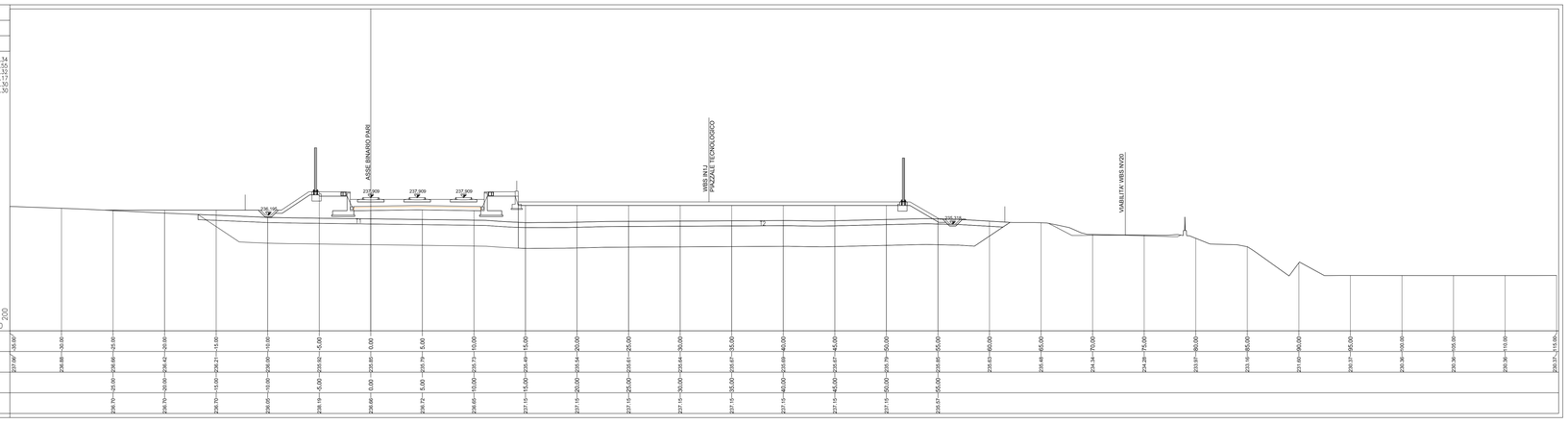

PROGRESSIVE TERRENO	QUOTE TERRENO	PROGRESSIVE PROGETTO	QUOTE PROGETTO
-35.00'	237.06'		
-30.00	236.88		
-25.00	236.66	-25.00	236.70
-20.00	236.42	-20.00	236.70
-15.00	236.21	-15.00	236.70
-10.00	236.00	-10.00	236.05
-5.00	235.60	-5.00	235.19
0.00	235.85	0.00	236.66
5.00	235.79	5.00	236.72
10.00	235.73	10.00	236.65
15.00	235.49	15.00	237.15
20.00	235.54	20.00	237.15
25.00	235.61	25.00	237.15
30.00	235.64	30.00	237.15
35.00	235.67	35.00	237.15
40.00	235.69	40.00	237.15
45.00	235.67	45.00	237.15
50.00	235.79	50.00	237.15
55.00	235.95	55.00	235.07
60.00	235.63		
65.00	235.46		
70.00	234.34		
75.00	234.28		
80.00	233.51		
85.00	233.16		
90.00	231.60		
95.00	230.37		
100.00	230.36		
105.00	230.36		
110.00	230.36		
115.00	230.37		

PROFILO T2_PARI

SEZIONE 55

PROGRESSIVA 29450.00

RILEVATO	mq	23.62
SCAVO	mq	1.11
SOST. TERRENI	mq	15.04
BONIFICA	mq	55.38
VEGETALE	mq	1.13
SUB BALLAST	m	12.30
SUPERCOMPATTATO (H= 30CM)	m	12.30

PIAZZALE TECNOLOGICO

A RILEVATO	m^2	105.51
T SCOTICO 50CM	m^2	49.62
α USURA	m	55.69
BONIFICA	mq	134.45
VEGETALE	mq	1.59

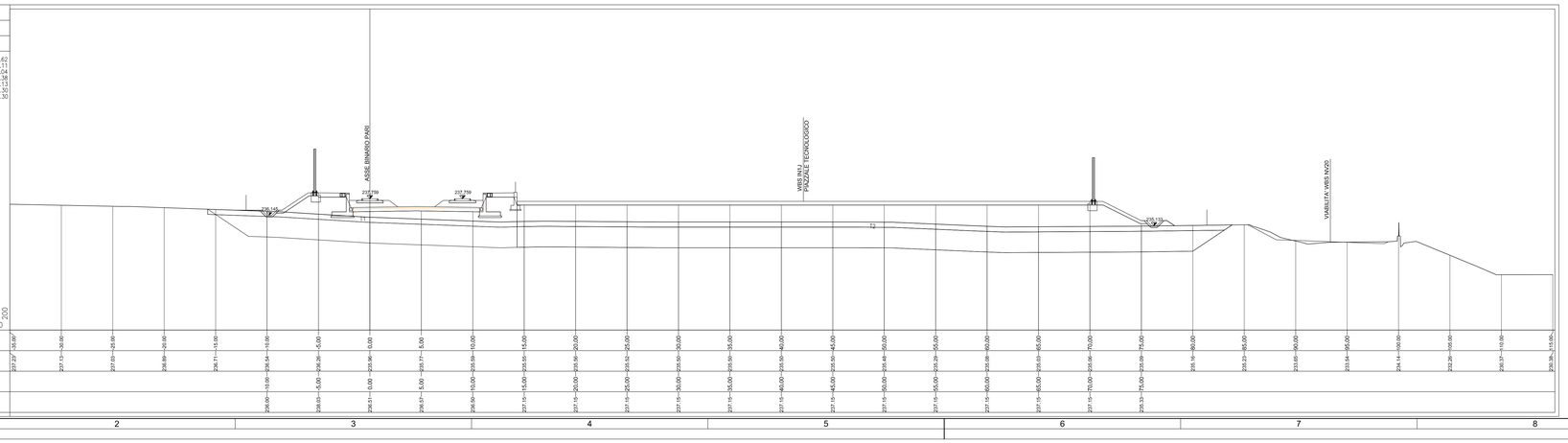

PROGRESSIVE TERRENO	QUOTE TERRENO	PROGRESSIVE PROGETTO	QUOTE PROGETTO
-35.00'	237.22'		
-30.00	237.13		
-25.00	237.01		
-20.00	236.89		
-15.00	236.71		
-10.00	236.54	-10.00	236.00
-5.00	236.20	-5.00	236.03
0.00	235.80	0.00	236.51
5.00	235.77	5.00	236.57
10.00	235.58	10.00	236.50
15.00	235.55	15.00	237.15
20.00	235.56	20.00	237.15
25.00	235.57	25.00	237.15
30.00	235.50	30.00	237.15
35.00	235.50	35.00	237.15
40.00	235.50	40.00	237.15
45.00	235.50	45.00	237.15
50.00	235.49	50.00	237.15
55.00	235.50	55.00	237.15
60.00	235.68	60.00	235.03
65.00	235.61	65.00	235.46
70.00	235.80	70.00	235.79
75.00	235.59	75.00	233.33
80.00	235.16		
85.00	233.27		
90.00	233.65		
95.00	233.54		
100.00	234.14		
105.00	232.26		
110.00	232.37		
115.00	230.36		

COMMITTENTE:

RFI RETE FERROVIARIA ITALIANA
GRUPPO FERROVIE DELLO STATO ITALIANE

ALTA SORVEGLIANZA:

ITALFERR
GRUPPO FERROVIE DELLO STATO ITALIANE

GENERAL CONTRACTOR:

COCIV
Consorzio Cooperativo Integrale Vasto

INFRASTRUTTURE FERROVIARIE STRATEGICHE DEFINITE DALLA LEGGE OBIETTIVO N.443/01

TRATTA A.V./A.C. TERZO VALICO DEI GIOVI
PROGETTO ESECUTIVO

Piazzale Fabbricato Sicurezza Imbocco Serravalle Sud

Sezioni piazzale 1/3

GENERAL CONTRACTOR	DIRETTORE LAVORI	SCALA:
Consorzio Cociv Ing. N. Meistro		1:200

COMMESSA	LOTTO	FASE	ENTE	TIPO DOC.	OPERA/DISCIPLINA	PROGR.	REV.
IG51	04	E	CV	W9	IN1J0X	001	A

PROGETTAZIONE

Rev.	Descrizione emissione	Redatto	Data	Verificato	Data	Progettista Integratore	Data	IL PROGETTISTA
A.00	Prima emissione	ARCHINGEO	10/05/2017	COCIV	11/05/2017	A. Mancarella	12/05/2017	COCIV Consorzio Cooperativo Integrale Dott. Ing. Nicola Meistro Ordine degli Ingegneri Prov. TO n. 6271 R

n. Elab.

Nome File: IG51-04-E-CV-WS9-N1J-X0-X0-001-A00

CUP: F81H92000000008

Scala di plot: 1: 1