SEZIONI TRASVERSALI

Scala 1:200

PROFILO T2_PARI

SEZIONE 59

PROGRESSIVA 29488.80

RILEVATO	mq	29.80
SCAVO	mq	0.09
SOST. TERRENI	mq	16.01
BONIFICA	mq	58.54
VEGETALE	mq	0.91
SUB BALLAST	m	12.30
SUPERCOMPATTATO (H= 30CM)	m	12.30

PIAZZALE TECNOLOGICO

A RILEVATO	m^2	127.02
T SCOTICO 50CM	m^2	56.85
a USURA	m	70.70
BONIFICA	mq	159.77
VEGETALE	mq	1.31

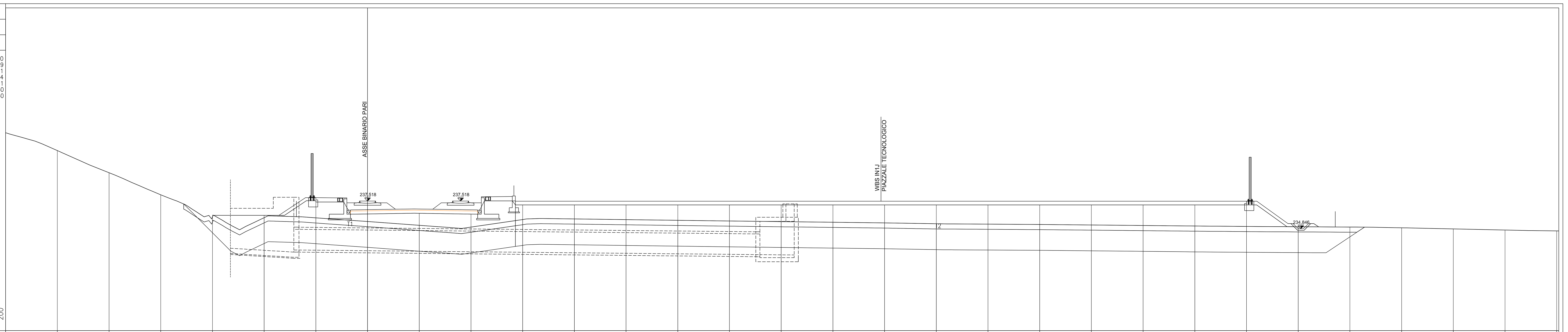

PROGRESSIVE TERRENO	QUOTE TERRENO	PROGRESSIVE PROGETTO	QUOTE PROGETTO
-35.00	244.12		
-30.00	242.40		
-25.00	240.26		
-20.00	238.12		
-15.00	236.02		
-10.00	235.92	-10.00	236.14
-5.00	235.90	-5.00	237.55
0.00	235.54	0.00	236.27
5.00	235.17	5.00	236.33
10.00	235.00	10.00	236.26
15.00	235.73	15.00	237.15
20.00	235.79	20.00	237.15
25.00	235.72	25.00	237.15
30.00	235.66	30.00	237.15
35.00	235.59	35.00	237.15
40.00	235.53	40.00	237.15
45.00	235.47	45.00	237.15
50.00	235.41	50.00	237.15
55.00	235.33	55.00	237.15
60.00	235.29	60.00	237.15
65.00	235.25	65.00	237.15
70.00	235.21	70.00	237.15
75.00	235.16	75.00	237.15
80.00	235.11	80.00	237.15
85.00	235.07	85.00	237.15
90.00	235.04	90.00	234.70
95.00	235.01		
100.00	234.94		
105.00	234.83		
110.00	234.72		
115.00	234.63		

PROFILO T2_PARI

SEZIONE 60

PROGRESSIVA 29491.39

RILEVATO	mq	28.15
SCAVO	mq	0.09
SOST. TERRENI	mq	14.74
BONIFICA	mq	54.11
VEGETALE	mq	0.92
SUB BALLAST	m	12.30
SUPERCOMPATTATO (H= 30CM)	m	12.30

PIAZZALE TECNOLOGICO

A RILEVATO	m^2	128.01
T SCOTICO 50CM	m^2	55.66
a USURA	m	70.70
BONIFICA	mq	159.80
VEGETALE	mq	1.31

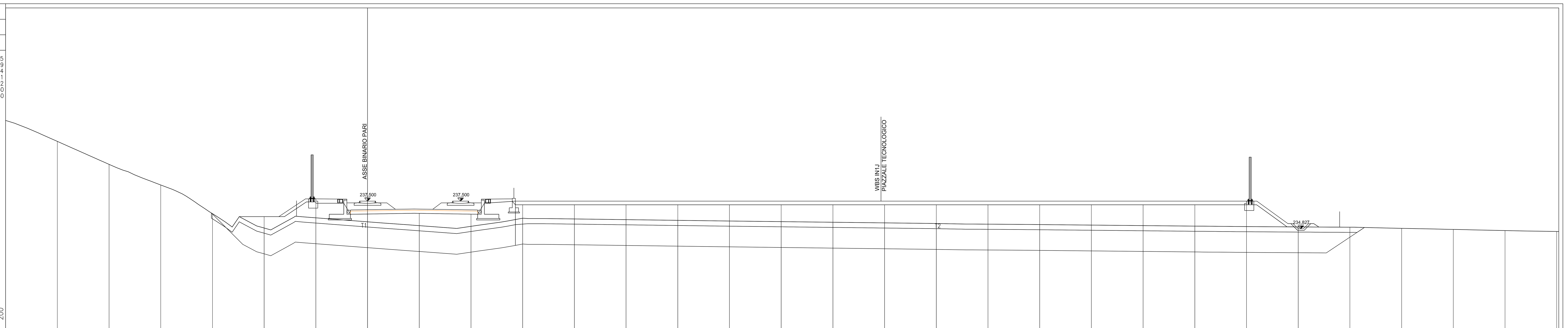

PROGRESSIVE TERRENO	QUOTE TERRENO	PROGRESSIVE PROGETTO	QUOTE PROGETTO
-35.00	245.31		
-30.00	243.29		
-25.00	241.06		
-20.00	239.07		
-15.00	236.29		
-10.00	234.90	-10.00	236.01
-5.00	235.89	-5.00	237.43
0.00	235.50	0.00	236.26
5.00	235.13	5.00	236.32
10.00	235.07	10.00	236.24
15.00	235.85	15.00	237.15
20.00	235.78	20.00	237.15
25.00	235.71	25.00	237.15
30.00	235.65	30.00	237.15
35.00	235.58	35.00	237.15
40.00	235.52	40.00	237.15
45.00	235.46	45.00	237.15
50.00	235.40	50.00	237.15
55.00	235.34	55.00	237.15
60.00	235.27	60.00	237.15
65.00	235.24	65.00	237.15
70.00	235.19	70.00	237.15
75.00	235.14	75.00	237.15
80.00	235.09	80.00	237.15
85.00	235.04	85.00	237.15
90.00	235.01	90.00	234.68
95.00	234.98		
100.00	234.87		
105.00	234.77		
110.00	234.66		
115.00	234.57		

PROFILO T2_PARI

SEZIONE 61

PROGRESSIVA 29503.42

PIAZZALE TECNOLOGICO

A RILEVATO	m^2	130.86
T SCOTICO 50CM	m^2	40.34
a USURA	m	69.66
BONIFICA	mq	159.87
VEGETALE	mq	1.32



PROGRESSIVE TERRENO	QUOTE TERRENO	PROGRESSIVE PROGETTO	QUOTE PROGETTO
-35.00	246.80		
-30.00	246.53		
-25.00	245.25		
-20.00	243.29		
-15.00	240.96		
-10.00	238.43		
-5.00	235.59		
0.00	234.71		
5.00	235.04		
10.00	235.76		
15.00	235.68		
20.00	235.67	20.00	237.15
25.00	235.67	25.00	237.15
30.00	235.60	30.00	237.15
35.00	235.54	35.00	237.15
40.00	235.47	40.00	237.15
45.00	235.41	45.00	237.15
50.00	235.35	50.00	237.15
55.00	235.29	55.00	237.15
60.00	235.23	60.00	237.15
65.00	235.17	65.00	237.15
70.00	235.11	70.00	237.15
75.00	235.06	75.00	237.15
80.00	235.01	80.00	237.15
85.00	234.95	85.00	237.15
90.00	234.90	90.00	234.59
95.00	234.84		
100.00	234.72		
105.00	234.61		
110.00	234.51		
115.00	234.43		

COMMITTENTE: RFI RETE FERROVIARIA ITALIANA GRUPPO FERROVIE DELLO STATO ITALIANE

ALTA SORVEGLIANZA: ITALFERR GRUPPO FERROVIE DELLO STATO ITALIANE

GENERAL CONTRACTOR: COCIV Consorzio Collegamenti Integrati Veloci

INFRASTRUTTURE FERROVIARIE STRATEGICHE DEFINITE DALLA LEGGE OBIETTIVO N.443/01

TRATTA A.V./A.C. TERZO VALICO DEI GIOVI
PROGETTO ESECUTIVO

Piazzale Fabbricato Sicurezza Imbocco Serravalle Sud

Sezioni piazzale 3/3

GENERAL CONTRACTOR	DIRETTORE LAVORI	SCALA:
Consorzio **Cociv** Ing. N. Meistro		1:200

COMMESSA	LOTTO	FASE	ENTE	TIPO DOC.	OPERA/DISCIPLINA	PROGR.	REV.
I G 5 1	0 4	E	C V	W 9	I N 1 J 0 X	0 0 3	A

PROGETTAZIONE

Rev.	Descrizione emissione	Redatto	Data	Verificato	Data	Progettista Integratore	Data	IL PROGETTISTA
A.00	Prima emissione	ARCHINGEO	10/05/2017	COCIV	11/05/2017	A. Mancarella	12/05/2017	Dott. Ing. Aldo Mancarella Ordine Ingegneri Prov. TO n. 6271 R

n. Elab.

Nome File: IG51-04-E-CV-W9-IN1J-0X-003-A00

CUP: F81H92000000008

Scala di plot: 1: 1