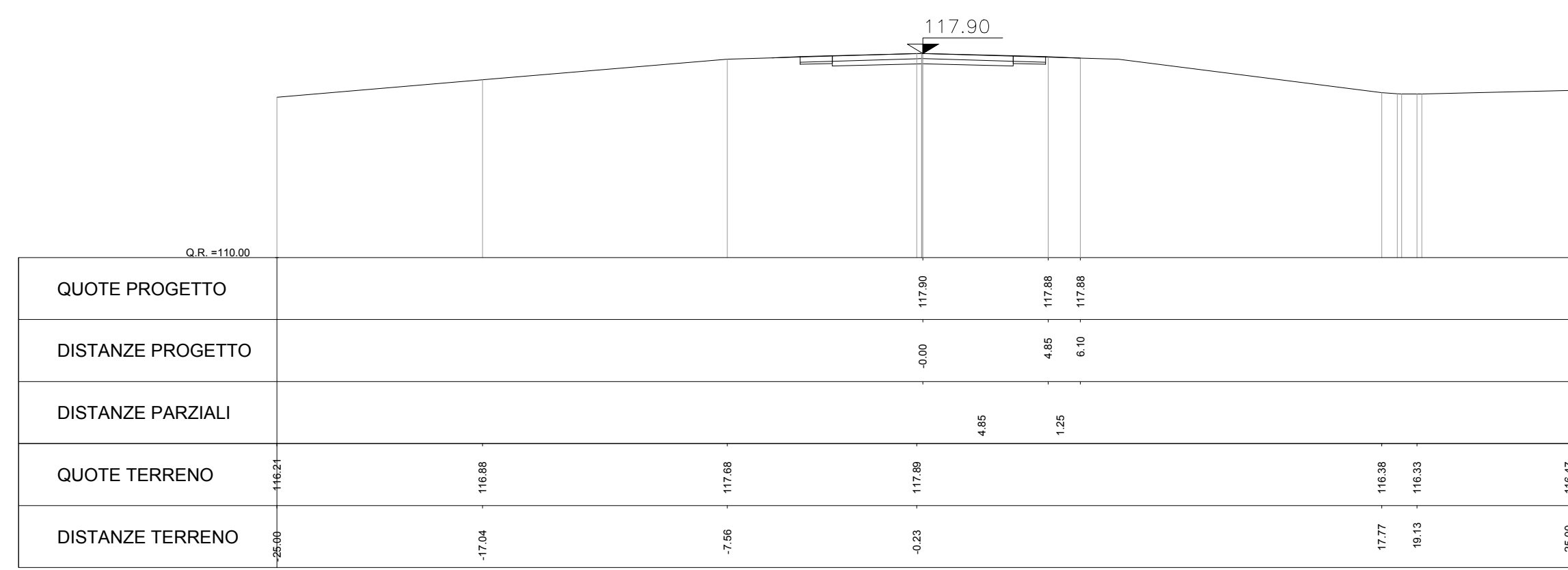


AREA

Scavo 2.81 mq
Rilevato 0.62 mq
Pavim. Banchina 0.75 mq
Pavim. 2.80 mq
Scotico-bonifica 9.50 ml

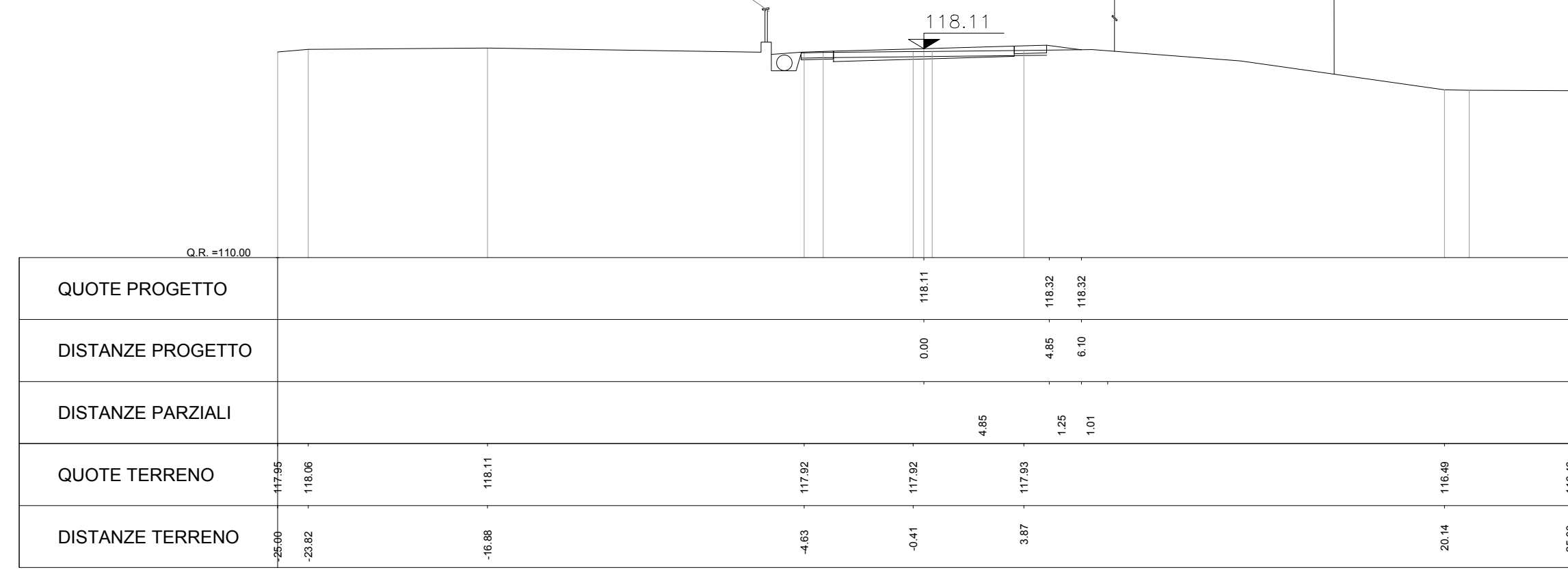
PROGR. 0+000.00



AREA

Scavo 1.31 mq
Rilevato 0.14 mq
Pavim. Banchina 0.75 mq
Pavim. 2.80 mq
Scotico-bonifica 9.50 ml

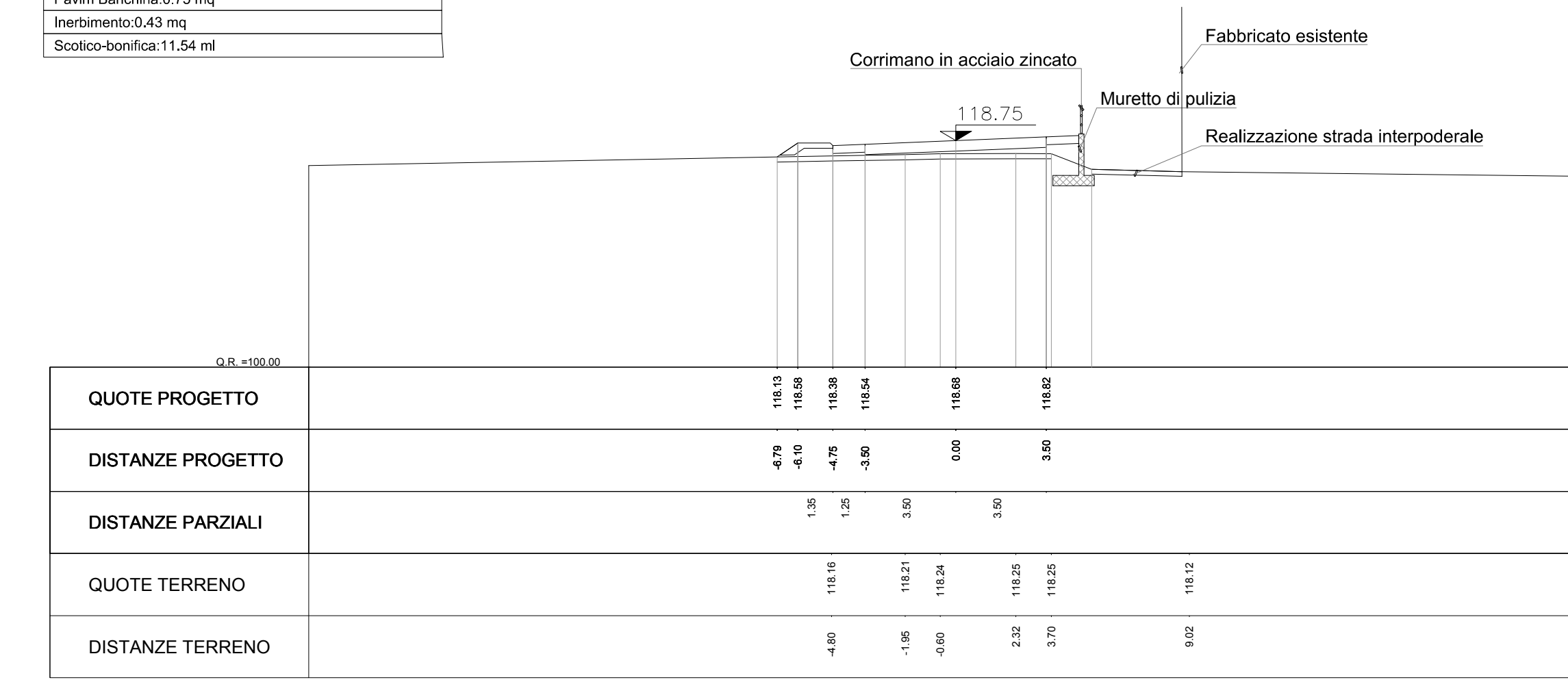
PROGR. 0+080.00



AREA

Scavo 0 mq
Rilevato 2.10 mq
Pavim. 2.80 mq
Pavim. Banchina 0.75 mq
Intestimento 0.00 mq
Scotico-bonifica 11.54 ml

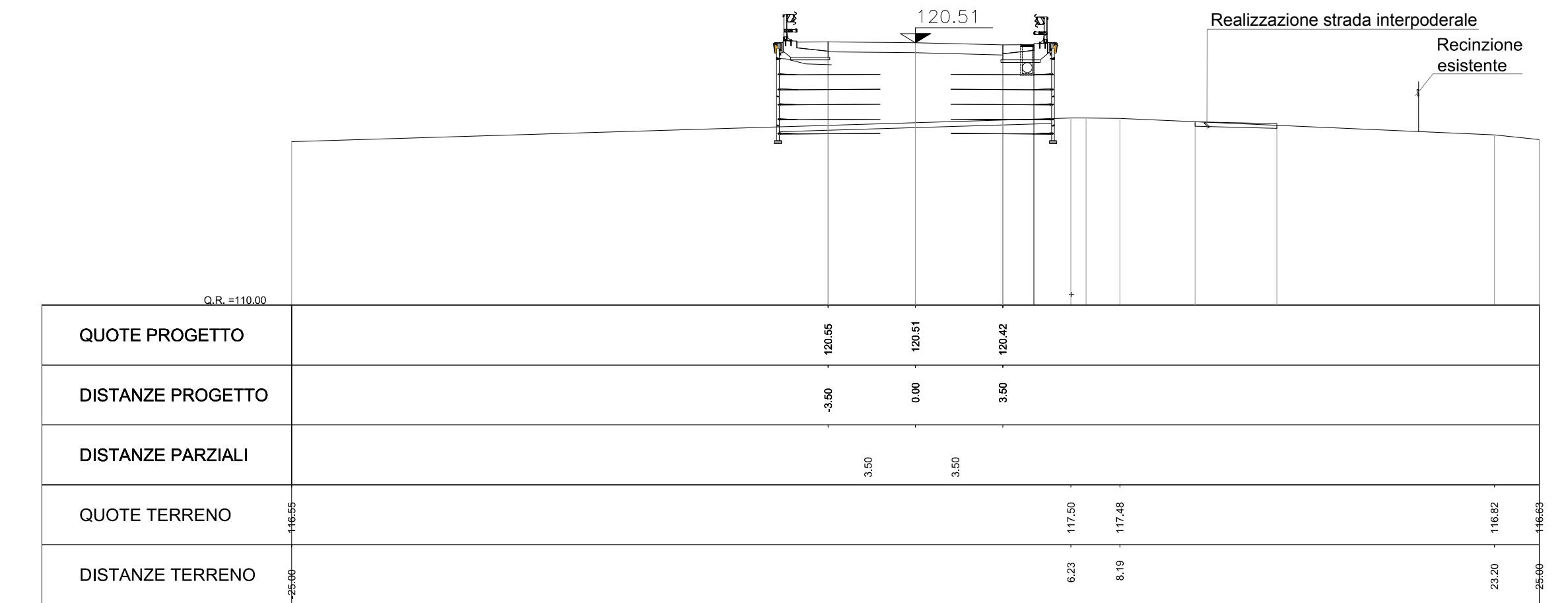
PROGR. 0+128.21



AREA

Scavo 0.00 mq
Rilevato 35.58 mq
Pavim. 2.80 mq
Pavim. Banchina 0.75 mq
Intestimento 0.00 mq
Scotico-bonifica 10.91 ml

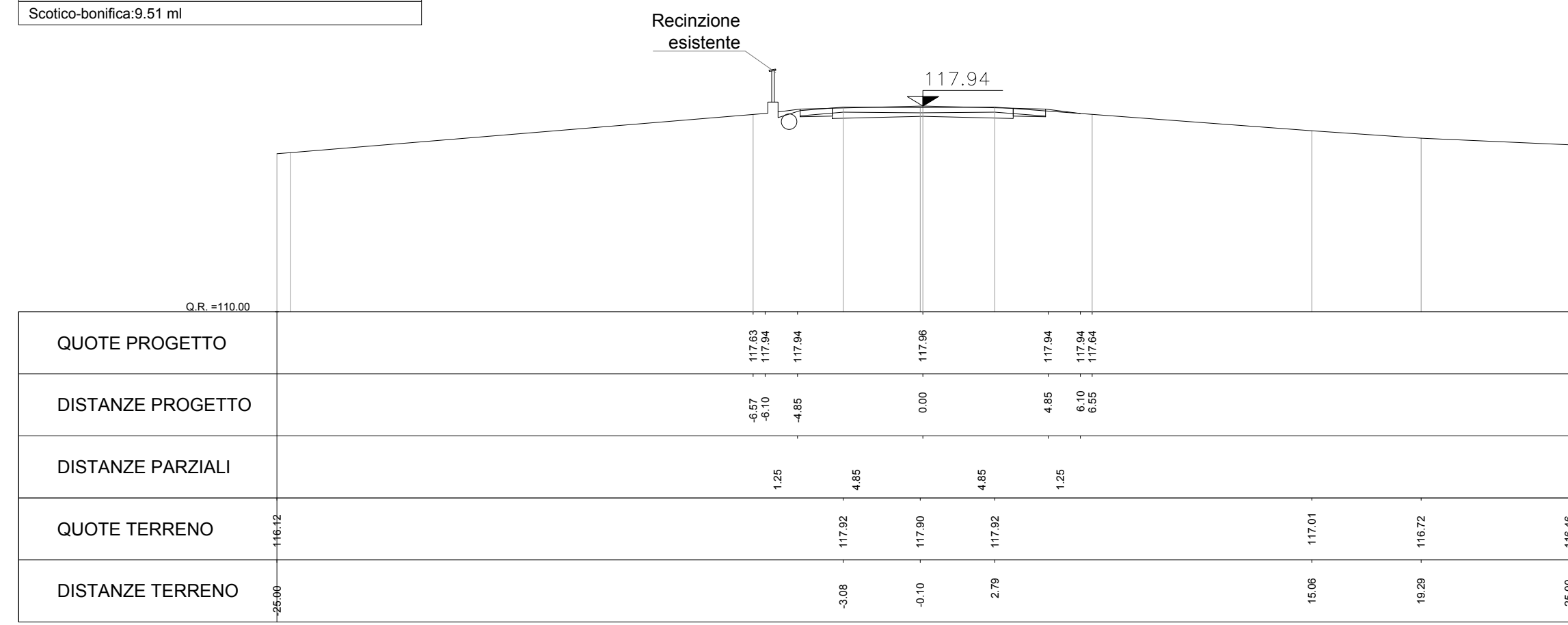
PROGR. 0+180.00



AREA

Scavo 3.40 mq
Rilevato 0.70 mq
Pavim. Banchina 0.75 mq
Pavim. 2.80 mq
Scotico-bonifica 9.51 ml

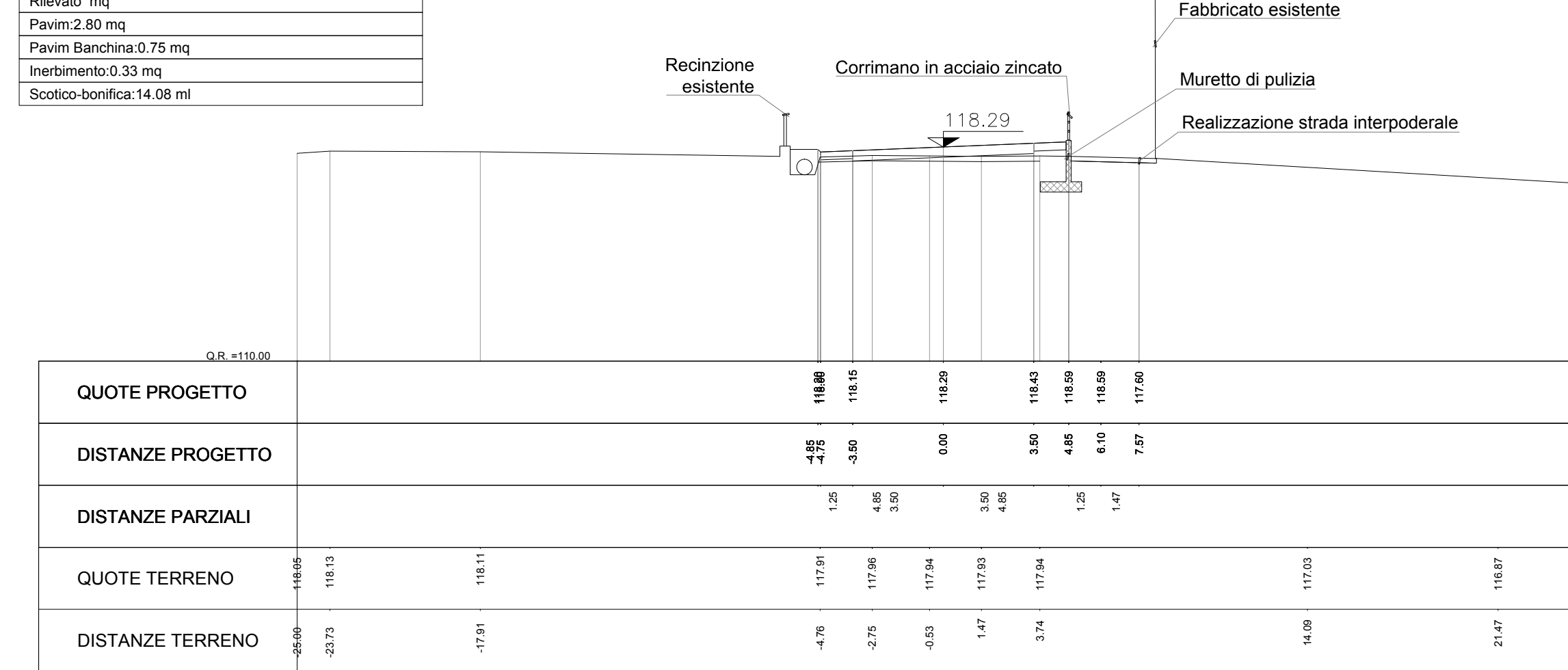
PROGR. 0+020.00



AREA

Scavo 0 mq
Rilevato 12.56 mq
Pavim. 0.03 mq
Pavim. Banchina 0.36 mq
Intestimento 0.00 mq
Scotico-bonifica 18.44 ml

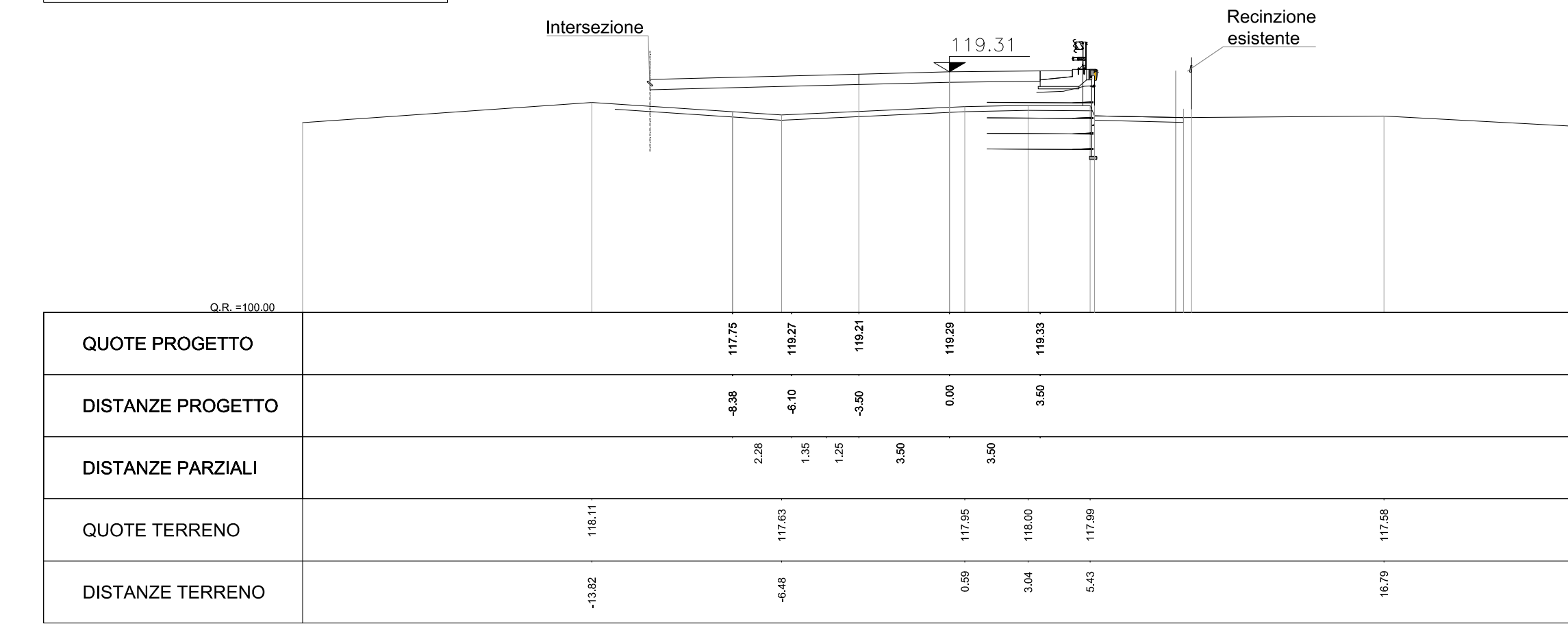
PROGR. 0+088.21



AREA

Scavo 0.00 mq
Rilevato 12.56 mq
Pavim. 0.03 mq
Pavim. Banchina 0.36 mq
Intestimento 0.00 mq
Scotico-bonifica 18.44 ml

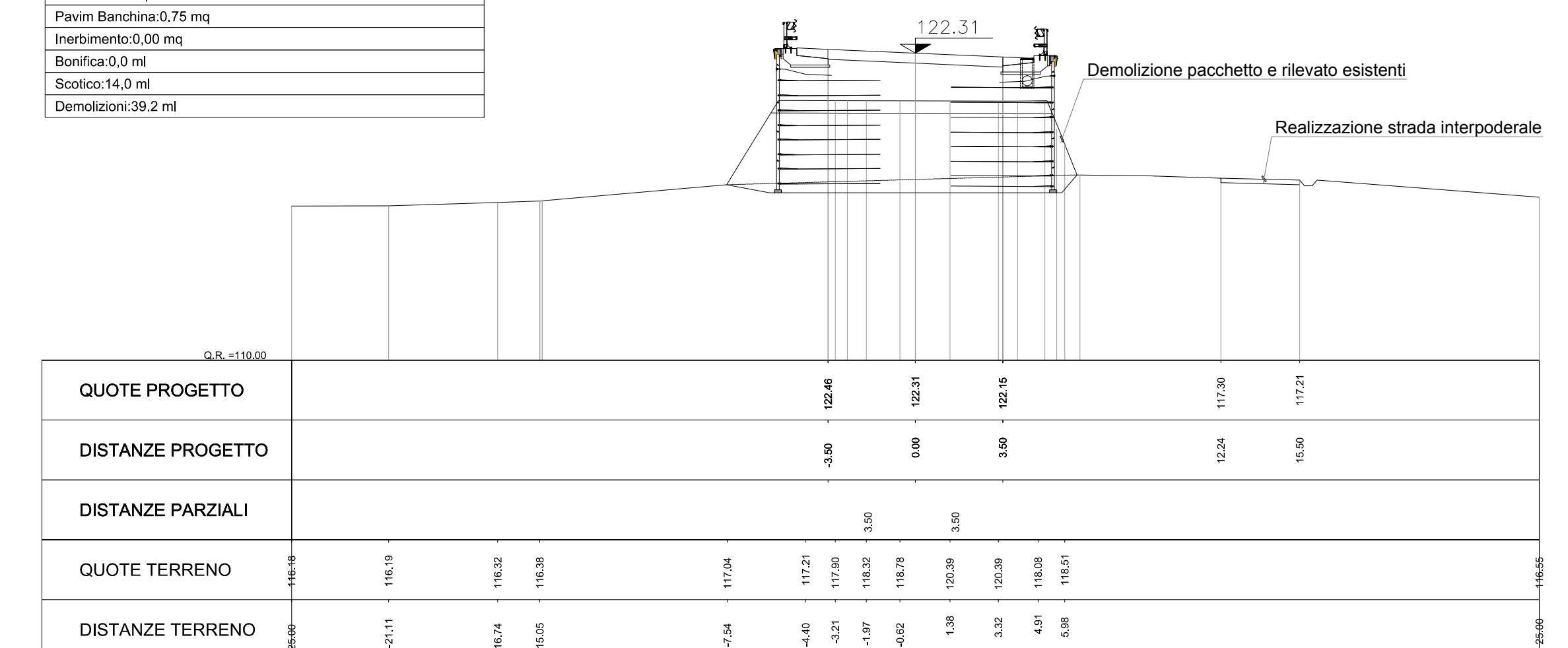
PROGR. 0+140.00



AREA

Scavo 0.00 mq
Rilevato 56.60 mq
Pavim. 2.80 mq
Pavim. Banchina 0.75 mq
Intestimento 0.00 mq
Bonifica 0.0 mq
Scotico 14.0 mq
Demolizioni 39.2 ml

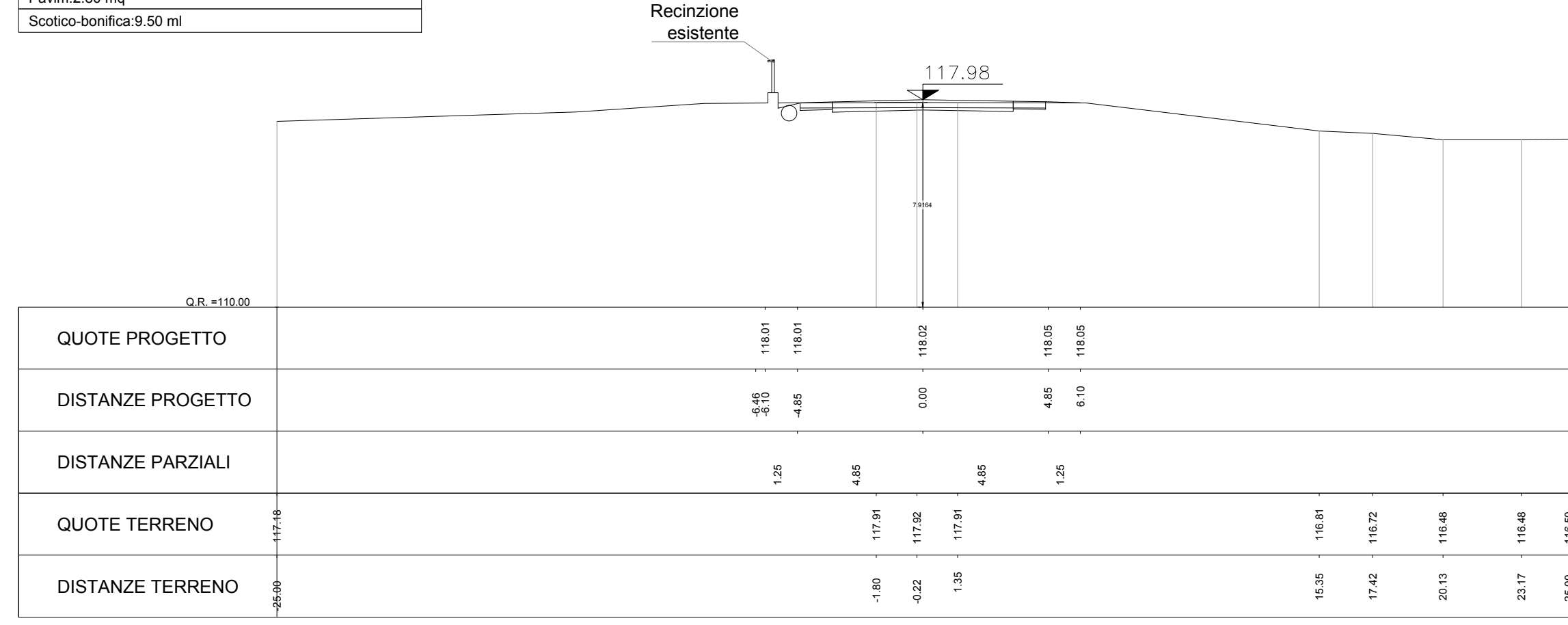
PROGR. 0+200.00



AREA

Scavo 2.35 mq
Rilevato 1.15 mq
Pavim. Banchina 0.75 mq
Pavim. 2.80 mq
Scotico-bonifica 9.50 ml

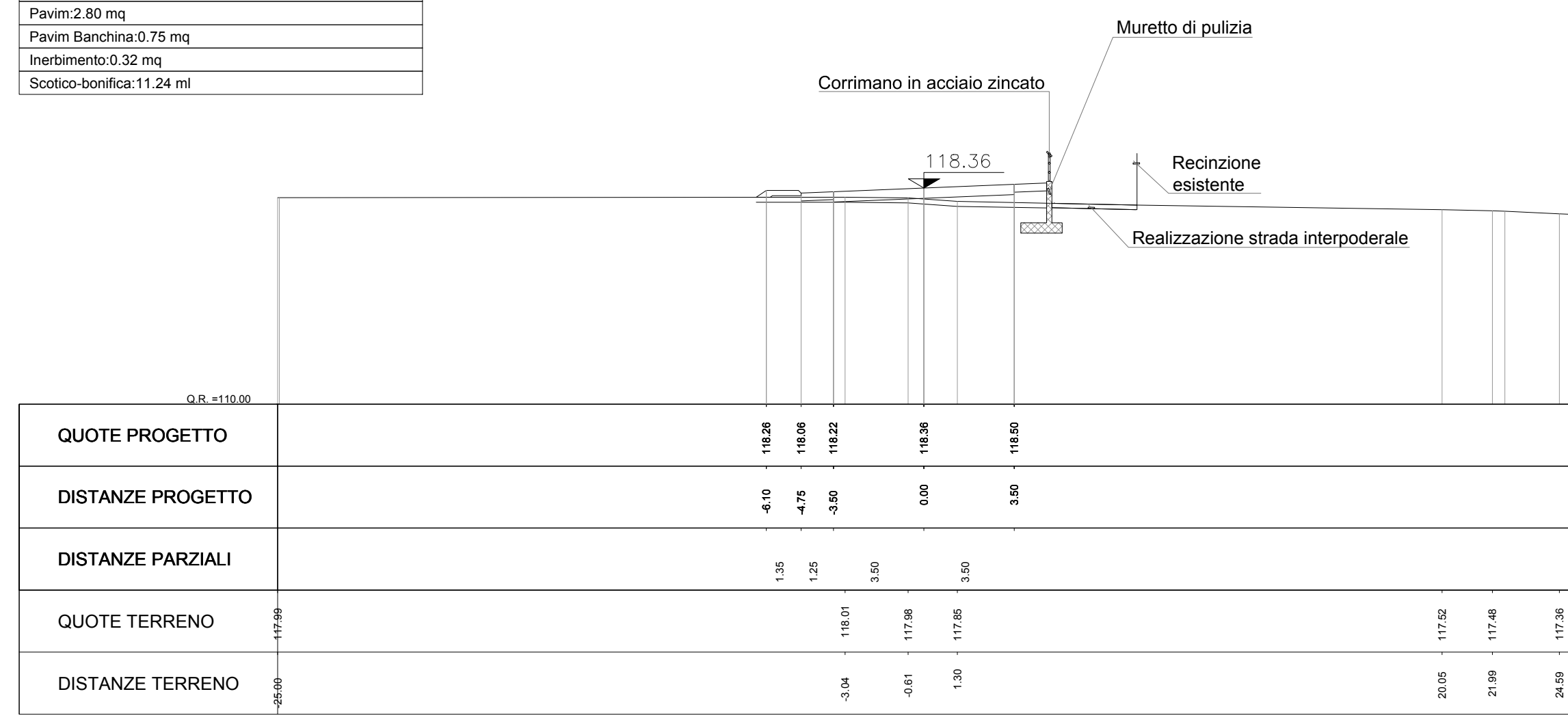
PROGR. 0+040.00



AREA

Scavo 0.52 mq
Rilevato 1.19 mq
Pavim. 2.80 mq
Pavim. Banchina 0.75 mq
Intestimento 0.32 mq
Scotico-bonifica 11.24 ml

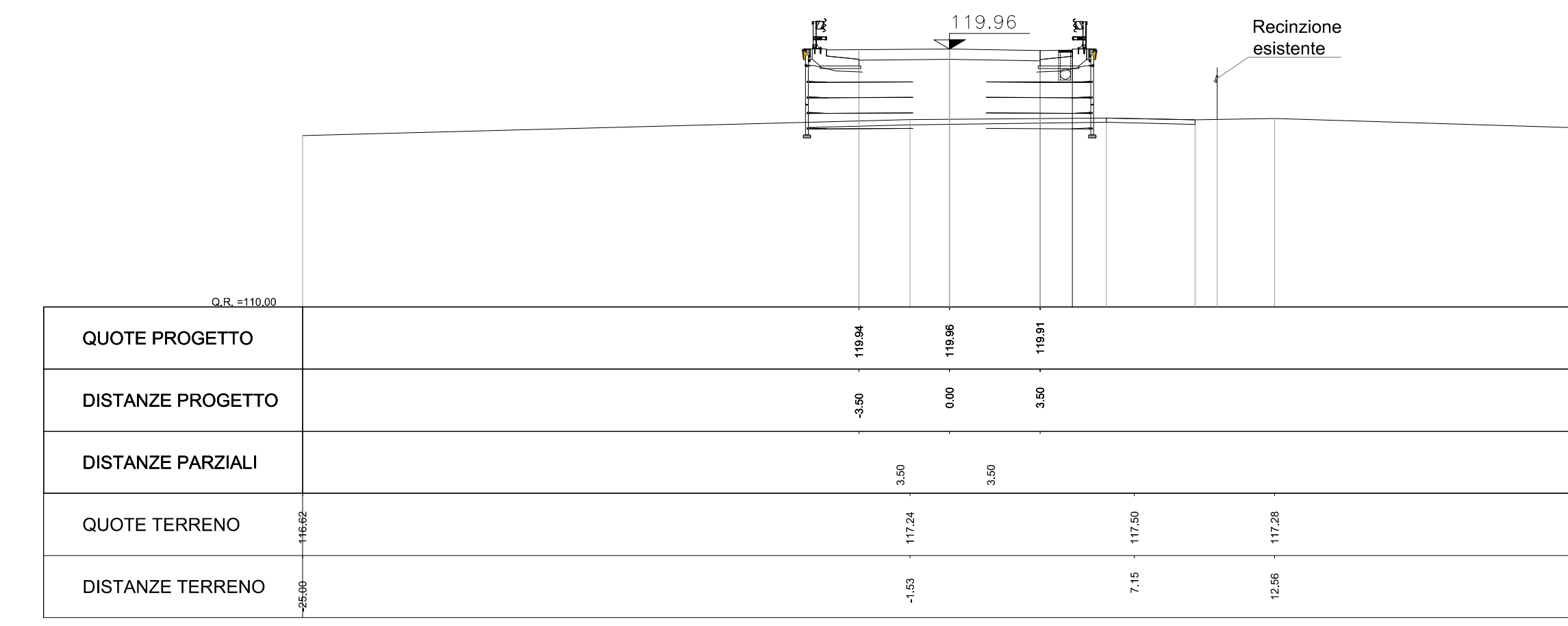
PROGR. 0+100.00



AREA

Scavo 0.00 mq
Rilevato 29.52 mq
Pavim. 2.80 mq
Pavim. Banchina 0.75 mq
Intestimento 0.00 mq
Scotico-bonifica 10.91 ml

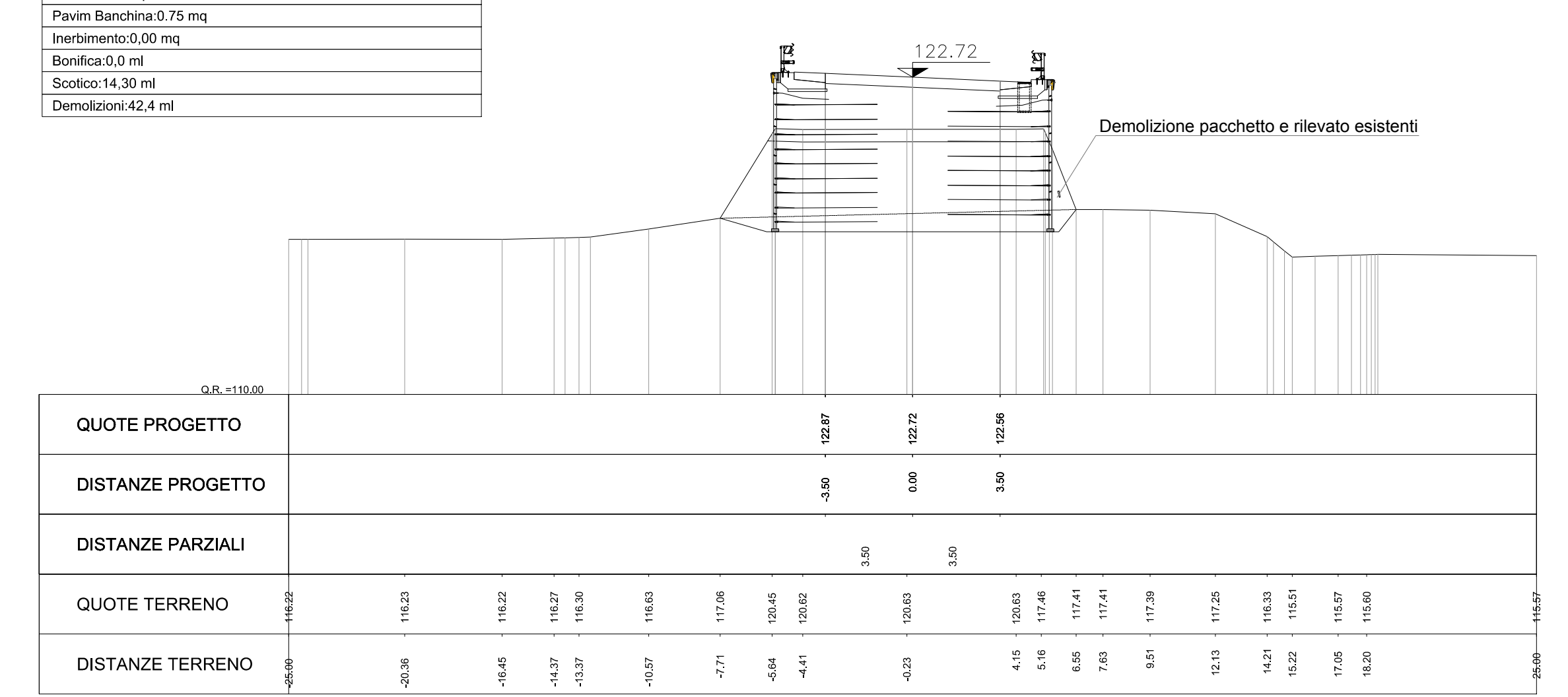
PROGR. 0+160.00



AREA

Scavo 0.00 mq
Rilevato 63.60 mq
Pavim. 2.80 mq
Pavim. Banchina 0.75 mq
Intestimento 0.00 mq
Bonifica 0.0 mq
Scotico 14.30 ml
Demolizioni 42.4 ml

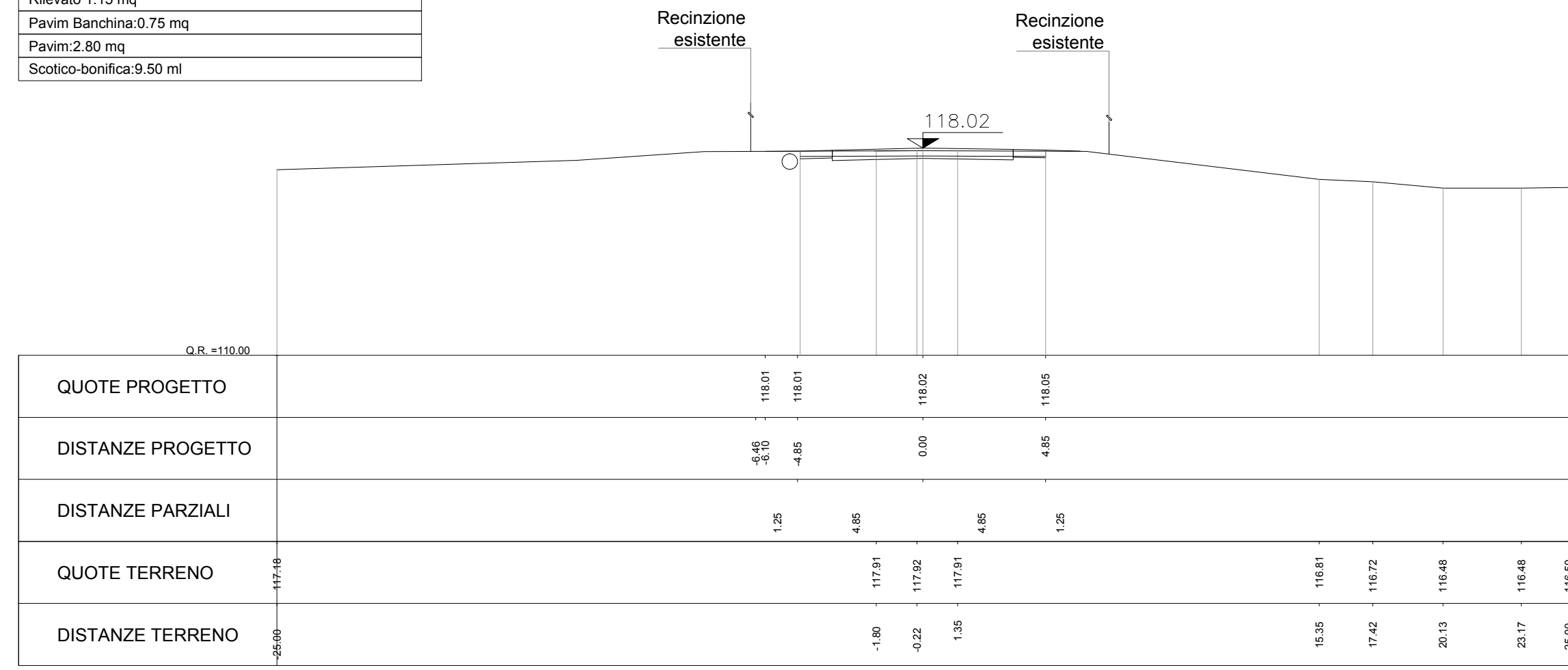
PROGR. 0+206.82



AREA

Scavo 2.03 mq
Rilevato 1.15 mq
Pavim. Banchina 0.75 mq
Pavim. 2.80 mq
Scotico-bonifica 9.50 ml

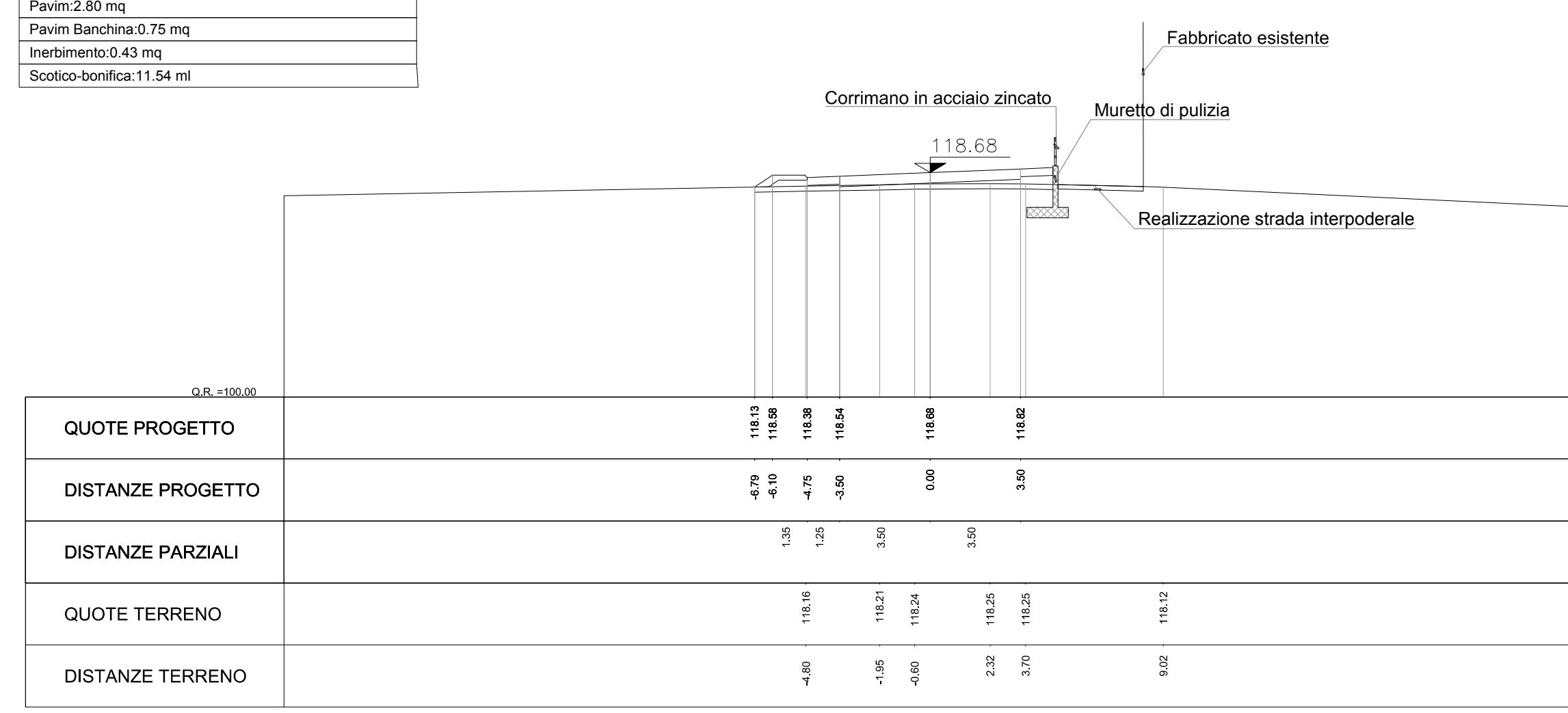
PROGR. 0+060.00



AREA

Scavo 0.060 mq
Rilevato 1.34 mq
Pavim. 2.80 mq
Pavim. Banchina 0.75 mq
Intestimento 0.43 mq
Scotico-bonifica 11.54 ml

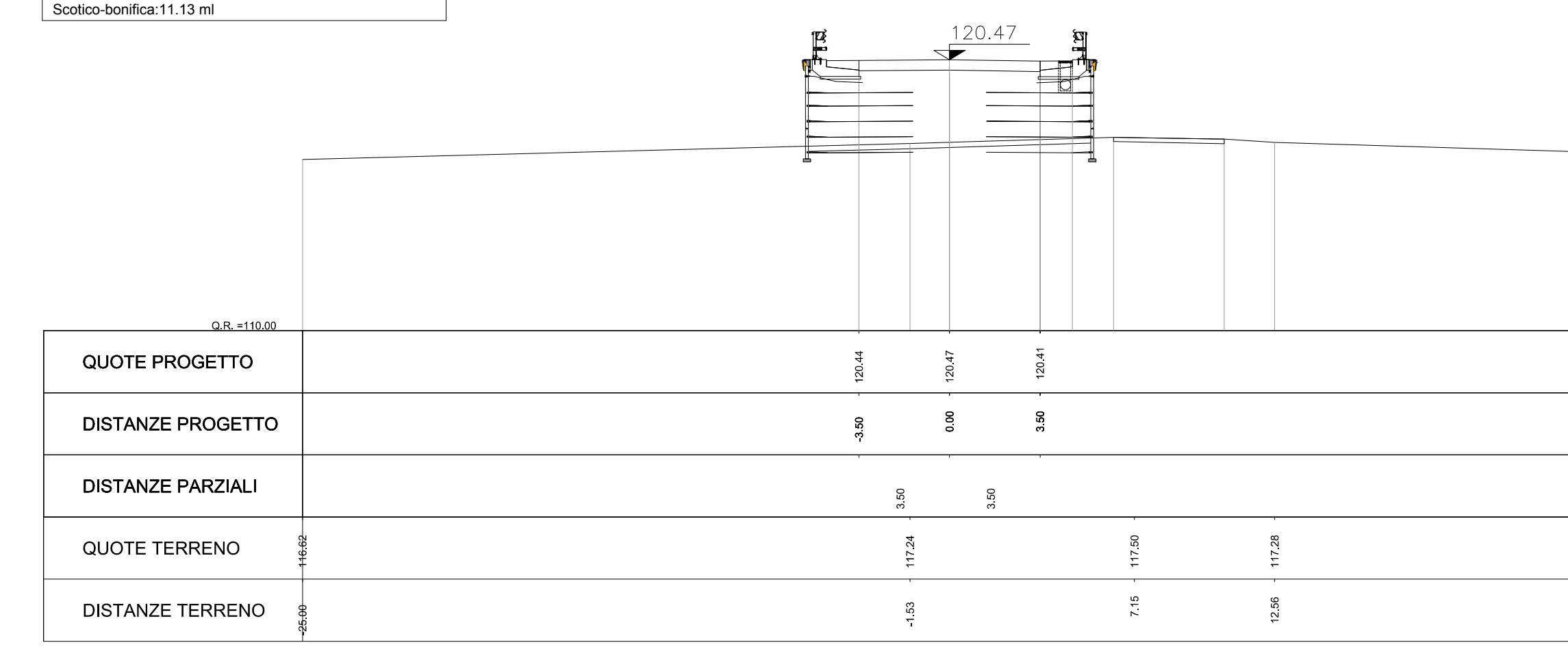
PROGR. 0+120.00



AREA

Scavo 0.00 mq
Rilevato 34.37 mq
Pavim. 2.80 mq
Pavim. Banchina 0.75 mq
Intestimento 0.00 mq
Scotico-bonifica 11.13 ml

PROGR. 0+168.21



**IRFI**  
INTELLIGENT FERROVIARIA ITALIANA  
GRUPPO FERROVIE DELLO STATO ITALIANO

ALTA SORVEGLIANZA: **ITALFERR**  
GRUPPO FERROVIE DELLO STATO ITALIANO

GENERAL CONTRACTOR: **Cociv**  
Cociv - Gruppo Ferrovie dello Stato Italiane

INFRASTRUTTURE FERROVIARIE STRATEGICHE DEFINITE DALLA  
LEGGE OBIETTIVO N.443/01  
TRATTA A.V.A.C. TERZO VALICO DEI GIOVI  
PROGETTO ESECUTIVO

Rampa Ovest Cavallferrovia Tortona  
a pk. 52+228.40  
tratto 0  
Sezioni trasversali

COMMESSA	LOTTO	FASE	ENTE	TIPO DOC.	OPERA DESCRIZIONE	PROGR.	REV.
IG51	04	E	IR	W9	IR120X	003	A

PROGETTAZIONE	Rev.	Descrizione emissione	Redatto	Data	Verificato	Data	Progettista	Data	IL PROGETTISTA
A00	1	Prima emissione	M. Rinaldi	15/05/2014	A. Palomba	15/05/2014	A. Palomba	15/05/2014	
A03	2	Aggiornamento cartello	M. Rinaldi	25/11/2015	A. Palomba	25/11/2015	A. Palomba	25/11/2015	
A04	3	Revisione per cambio lato	M. Rinaldi	22/03/2017	A. Palomba	22/03/2017	A. Palomba	22/03/2017	

In Elab. \_\_\_\_\_ Nome Fir. \_\_\_\_\_  
C.A.P. 43100 - 00166