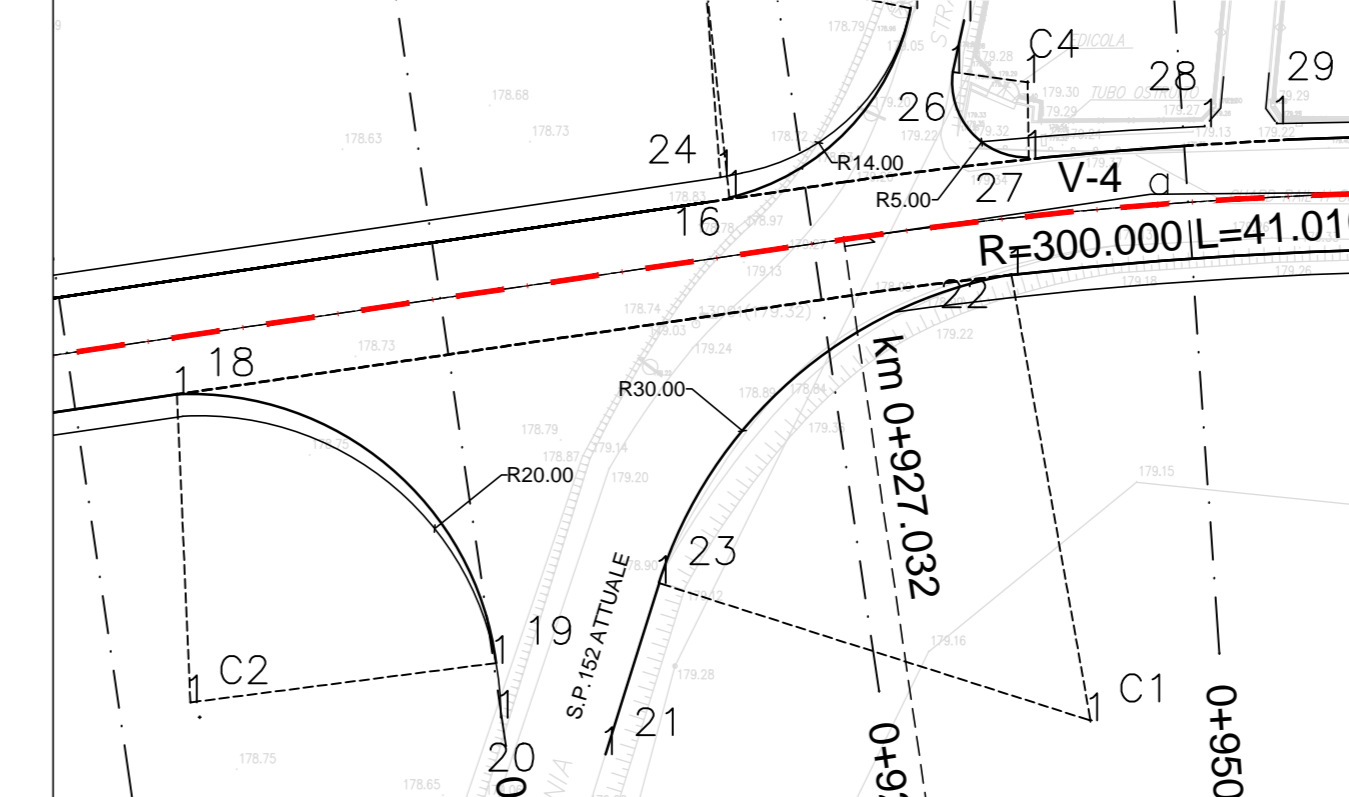


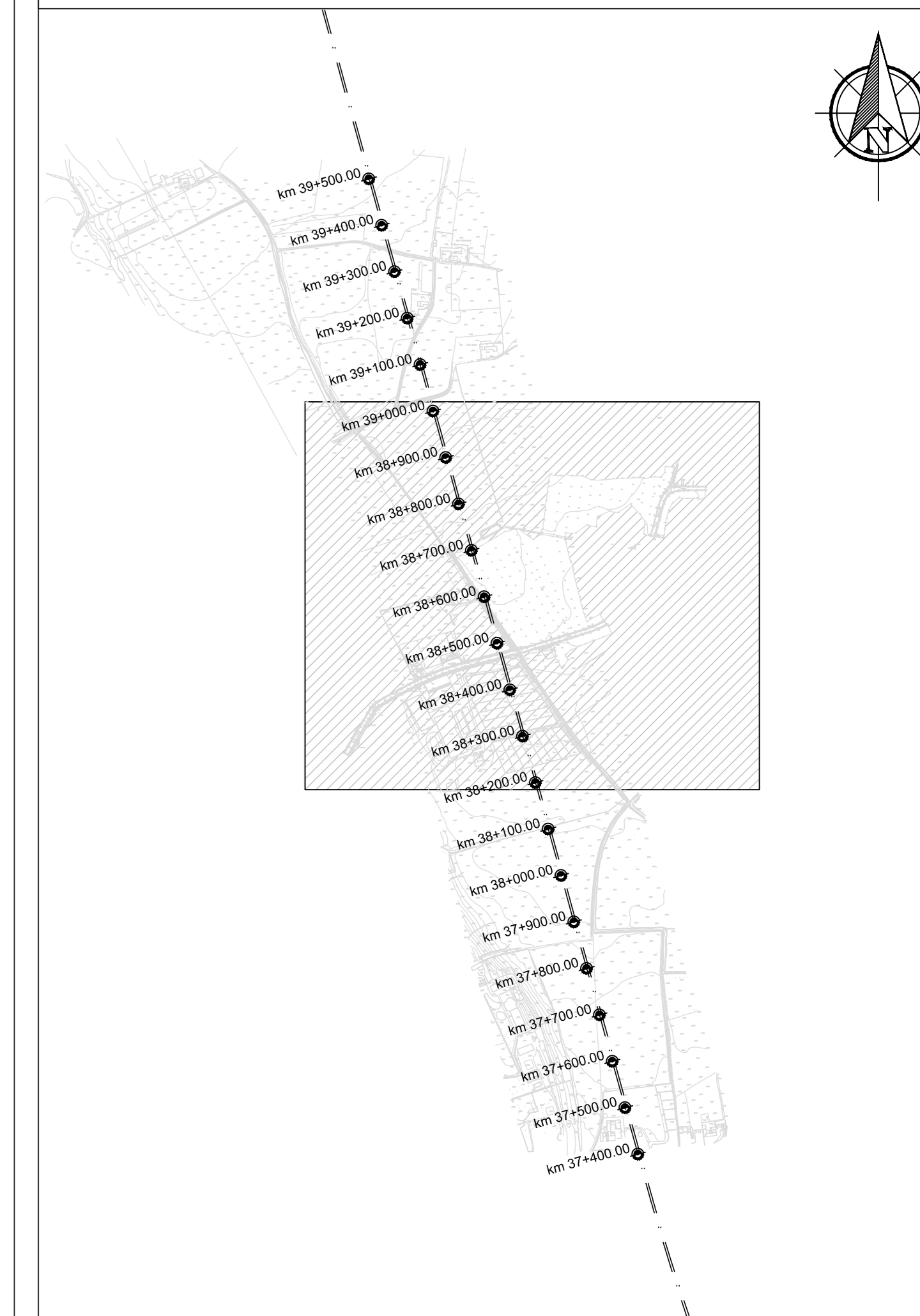
PLANIMETRIA DI TRACCIAMENTO IR1K scala 1:1000

COMUNE:
NOVI LIGURE

PARTICOLARE TRACCIAMENTO SVINCOLO EST scala 1:500



QUADRO D'INSIEME



VIABILITA' IR14
L=494.75m

CAVALCAFERROVIA
IV14 L=50.00m

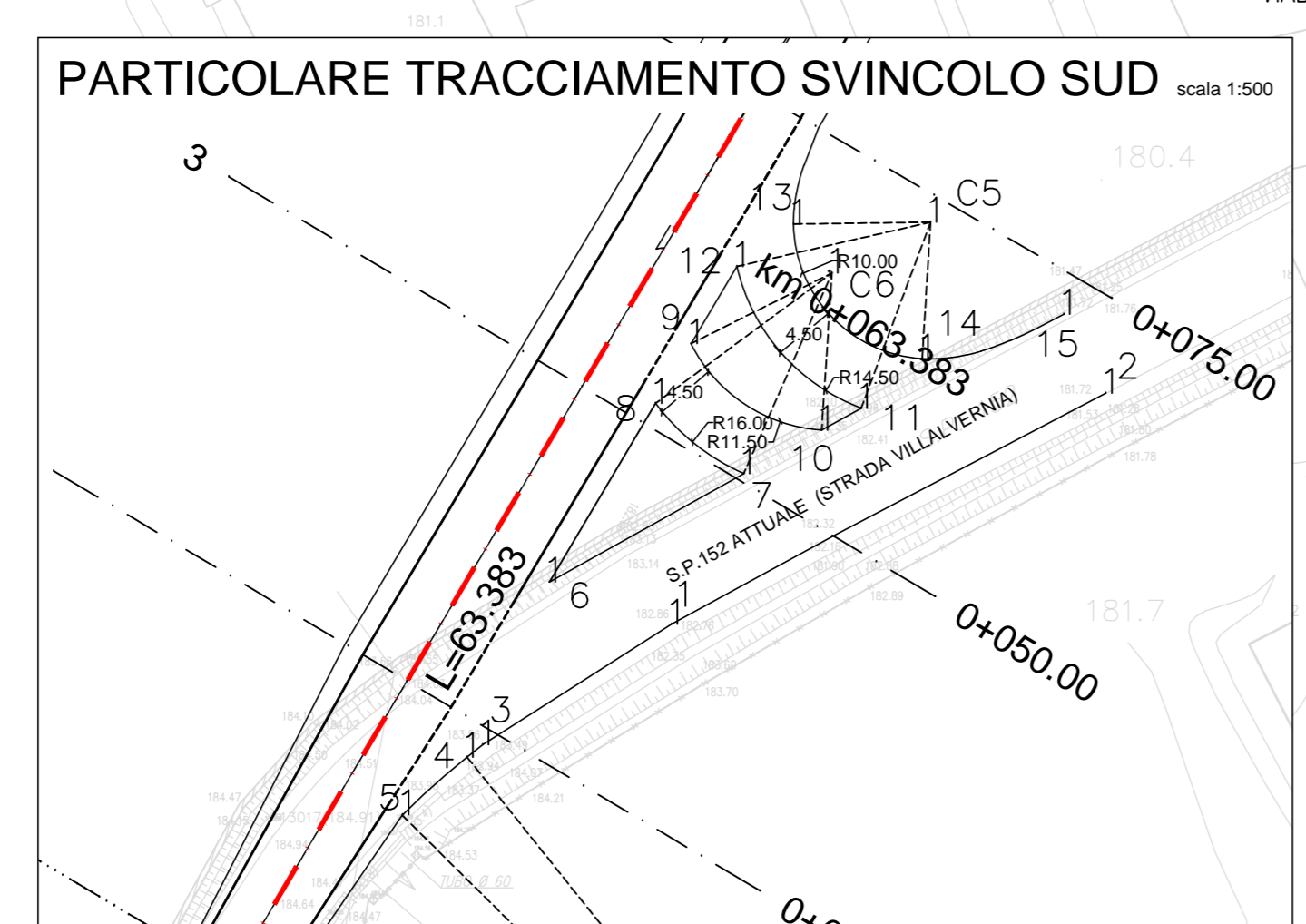
VIABILITA' IR1K
L=494.75m

VILLALVERNA

Prog	All 1 Sx km (m)	All 1 Dx km (m)	All 2 Sx km (m)	All 2 Dx km (m)	All 3 Sx km (m)	All 3 Dx km (m)	All 4 Sx km (m)	All 4 Dx km (m)	All 5 Sx km (m)	All 5 Dx km (m)
0.00	0.00	0.00	0.00	0.00	0.00	0.00	0.00	0.00	0.00	0.00
55.58	0.00	0.00	0.00	0.00	0.00	0.00	0.00	0.00	0.00	0.00
120.88	0.00	0.00	0.35	0.00	0.35	0.00	0.00	0.00	0.00	0.00
133.55	0.00	0.00	0.35	0.00	0.35	0.00	0.00	0.00	0.00	0.00
156.55	0.00	0.00	0.00	0.00	0.00	0.00	0.00	0.00	0.00	0.00
238.85	0.00	0.00	0.00	0.00	0.00	0.00	0.00	0.00	0.00	0.00
252.85	0.00	0.00	0.00	0.37	0.00	0.00	0.00	0.00	0.00	0.00
426.17	0.00	0.00	0.00	0.00	0.00	0.00	0.00	0.00	0.00	0.00
505.17	0.00	0.00	0.00	0.00	0.00	0.00	0.00	0.00	0.00	0.00
534.53	0.00	0.00	0.00	0.00	0.00	0.00	0.00	0.00	0.00	0.00
900.54	0.00	0.00	0.00	0.00	0.00	0.00	0.00	0.00	0.00	0.00
1018.23	0.00	0.00	0.00	0.00	0.00	0.00	0.00	0.00	0.00	0.00

Nome	Accesso	Ordine
1	46533.3120	186720.8750
2	46565.0200	186737.7250
3	46515.9170	186712.0500
4	46515.3754	186711.1628
5	46533.6779	186706.9652
6	46524.3823	186723.9401
7	46538.9837	186731.8528
8	46532.1604	186736.9925
9	46534.7262	186741.2463
10	46544.2791	186738.0589
11	46547.1519	186738.6208
12	46538.9876	186746.9813
13	46542.2235	186750.0771
14	46551.6640	186762.2354
15	46561.9558	186743.4658
16	47114.6880	187181.0246
17	47130.2438	187172.7588
18	47078.0773	187148.8088
19	47099.3359	187130.2023
20	47089.5872	187126.5743
21	47106.4640	187124.1504
22	47133.3821	187155.9301
23	47110.0438	187126.4990
24	47114.6880	187126.3696
25	47126.7157	187173.6006
26	47139.9005	187169.3132
27	47134.5323	187163.6910
28	47146.1863	187165.7748
29	47150.9564	187165.9501

V-2	C-1	V-2	V-3	C-2	V-3	C-3
A: 30.623 L: 20.000 m: 0.800 T: 33.298 Tc: 32.798	A: 46433.920 R: 330.000 Lc: 127.668	A: 30.623 L: 20.000 m: 0.800 T: 33.298 Tc: 32.798	A: 32.412 L: 20.000 m: 1.689 T: 32.798 Tc: 32.518	A: 46680.878 R: 322.000 Lc: 111.324	A: 32.412 L: 20.000 m: 1.689 T: 32.798 Tc: 32.518	A: 47165.821 R: 300.000 Lc: 141.073



COMMITTENTE: **RFI** RETE FERROVIARIA ITALIANA GRUPPO FERROVIE DELLO STATO ITALIANE

ALTA Sorveglianza: **ITALFERR** GRUPPO FERROVIE DELLO STATO ITALIANE

GENERAL CONTRACTOR: **COCLV** Gruppo Coclav Anagnini & C.

INFRASTRUTTURE FERROVIARIE STRATEGICHE DEFINITE DALLA LEGGE OBIETTIVO N.443/01

TRATTA A.V./A.C. TERZO VALICO DEI GIOVI
PROGETTO ESECUTIVO

RAMPA NORD CAVALCAFERROVIA SP 152 LINEA III VALICO
ALLA PK 38+765
PLANIMETRIA DI TRACCIAMENTO

GENERAL CONTRACTOR: **Coclav** Ing. N. Meoni

DIRETTORE LAVORI: [Blank]

SCALA: 1:1000

COMMESSA	LOTTO	FASE	ENTE	TIPO DOC.	OPERAZIONE	PROGR.	REV.
IG51	04	E	CV	P7	IR1K00	002	A

Rev.	Descrizione emissione	Redatto	Data	Verificato	Data	Progettista	Data
A00	Prima emissione	[Signature]	16/06/2014	[Signature]	16/06/2014	A. Palomba	16/06/2014
A01	Strada accesso fondo privato	[Signature]	15/05/2015	[Signature]	15/05/2015	A. Palomba	15/05/2015
A02	Revisione per cambio lotto	[Signature]	22/03/2017	[Signature]	22/03/2017	A. Marconelli	22/03/2017

In. Elab. [Signature]

Nome File: G:\2014\02\17\IR1K-04-002-002
CUP: F3H1H2000000008