SEZ. 26
PROGR. 0+600.00

AREA
Scavo: 0.00 mq
Rilevato: 86.84 mq
Pavim. Banchina:1.84 mq
Pavim:6.50 mq
Inerbimento:4.71 mq
Scotico/bonifica:19.0 mi
Demolizione pacch. esist.18.00 mi

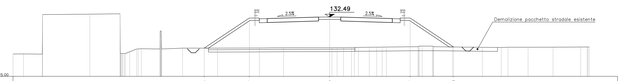

QUOTE PROGETTO	128.56 128.37 128.49 128.37 128.75
DISTANZE PROGETTO	-15.00 -10.15 0.00 10.15 15.00
DISTANZE PARZIALI	5.70 10.15 10.15 10.15 4.48
QUOTE TERRENO	127.62 127.83 127.80 130.86 130.81 130.46 129.45 128.56 128.56 128.38 128.67 129.64 129.63 128.67 129.74 129.62 128.75 128.66 128.69 128.69 128.75 128.75
DISTANZE TERRENO	0.00 2.57 5.70 -30.73 -28.16 -24.46 -21.89 -14.73 -11.44 -5.74 -4.88 -3.83 0.34 1.19 2.78 4.39 6.02 11.13 13.81 15.50 18.27 21.66 25.05 28.69 28.85 31.70 33.78

SEZ. 27
PROGR. 0+625.00

AREA
Scavo: 0.00 mq
Rilevato: 47.58 mq
Pavim. Banchina:1.84 mq
Pavim:6.50 mq
Inerbimento:3.14 mq
Scotico/bonifica:14.50 mi
Demolizione pacch. esist.18.0 mi



QUOTE PROGETTO	128.47 128.63 131.06 128.63 128.59
DISTANZE PROGETTO	-15.00 -10.15 -0.00 10.15 15.00
DISTANZE PARZIALI	3.70 10.15 10.15 10.15 1.30
QUOTE TERRENO	127.79 127.70 127.88 127.81 128.44 128.28 128.33 128.45 128.58 128.61 128.51 128.48 128.54 128.60 128.70 128.60 128.67 128.61 128.66 132.16 132.16
DISTANZE TERRENO	0.00 3.70 7.41 -30.42 -26.72 -24.47 -22.81 -21.29 -17.22 -14.52 -11.88 -7.00 0.08 1.33 3.46 4.49 8.44 10.74 16.50 19.73 21.36 27.31 29.91 29.91

SEZ. 28
PROGR. 0+650.00

AREA
Scavo: 0.03 mq
Rilevato: 15.96 mq
Pavim. Banchina:1.84 mq
Pavim:6.50 mq
Inerbimento:1.87 mq
Scotico/bonifica:11.50 mi
Demolizione pacch. esist.18.0 mi

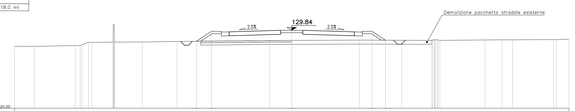

QUOTE PROGETTO	128.45 129.71 129.84 129.71 128.59
DISTANZE PROGETTO	-12.84 -10.15 -0.00 10.15 12.84
DISTANZE PARZIALI	1.89 10.15 10.15 1.89
QUOTE TERRENO	127.81 127.91 128.32 128.34 128.36 128.43 128.55 128.60 128.58 128.57 128.55 128.62 128.63 128.64 128.66
DISTANZE TERRENO	0.00 -12.84 -10.52 -7.73 -5.87 -2.57 -0.68 -1.42 -2.85 -6.53 -7.89 -7.89 -9.71 -24.42 -26.55 -27.98 -30.03 -33.06 -35.75

SEZ. 29
PROGR. 0+675.00

AREA
Scavo:1.72 mq
Rilevato: 0.77 mq
Pavim. Banchina:1.84 mq
Pavim:6.50 mq
Inerbimento:0.99 mq
Scotico/bonifica:20.69 mi

Riconfigurazione intersezione pk 0+700

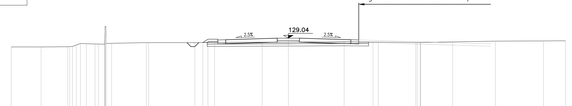

QUOTE PROGETTO	128.47 128.48 129.04 129.04
DISTANZE PROGETTO	-15.00 -10.15 -0.00 10.15 15.00
DISTANZE PARZIALI	10.15 10.15
QUOTE TERRENO	127.63 127.91 128.15 128.33 128.30 128.27 128.47 128.47 128.50 128.52 128.57 128.54 128.49 128.47 128.68 128.69 128.75
DISTANZE TERRENO	0.00 -3.23 -7.89 -11.12 -14.50 -18.24 -21.62 -27.62 -31.89 -34.20 -38.20 -42.04 -45.74 -51.54 -55.09 -57.75 -59.44 -62.22 -65.00 -66.66 -68.75

SEZ. 30
PROGR. 0+700.00

AREA
Scavo: 8.43 mq
Rilevato: 0.00 mq
Pavim. Banchina:1.84 mq
Pavim:6.50 mq
Inerbimento:0.00 mq
Scotico/bonifica:17.80 mi

Riconfigurazione intersezione pk 0+700

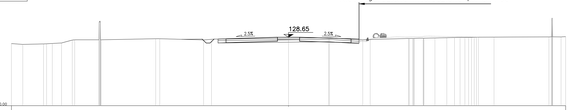

QUOTE PROGETTO	128.65
DISTANZE PROGETTO	0.00
DISTANZE PARZIALI	
QUOTE TERRENO	127.84 127.74 127.80 130.89 130.84 130.46 129.53 128.56 128.56 128.53 128.58 129.58 129.48 129.55 129.58 129.63 129.63 129.67 129.69 129.69
DISTANZE TERRENO	0.00 2.57 5.69 -30.89 -28.32 -24.63 -21.94 -15.74 -12.17 0.27 8.37 15.18 17.07 19.54 19.99 19.99 21.74 23.58 25.65 28.49 30.58 34.42

SEZ. 31
PROGR. 0+725.00

AREA
Scavo: 7.76 mq
Rilevato: 0.00 mq
Pavim. Banchina:1.84 mq
Pavim:6.50 mq
Inerbimento:0.68 mq
Scotico/bonifica:15.97 mi

Riconfigurazione intersezione pk 0+700

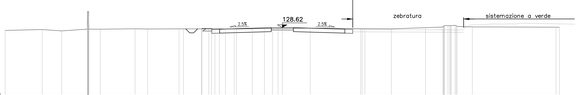

QUOTE PROGETTO	128.45 128.62 128.45
DISTANZE PROGETTO	-10.15 0.00 10.15
DISTANZE PARZIALI	10.15 10.15
QUOTE TERRENO	128.38 128.50 128.67 129.42 129.45 128.49 128.48 128.47 128.47 128.50 128.56 128.49 128.48 128.62 128.69 128.67 128.71 128.67
DISTANZE TERRENO	0.00 -10.15 -17.66 -19.53 -22.89 -26.63 -31.52 -35.07 -37.03 -39.44 -43.18 -46.81 -50.47 -54.17 -57.64 -61.27 -64.91 -68.57 -72.26 -75.94 -79.61 -83.27 -86.92 -90.57 -94.21 -97.86 -101.51 -105.16 -108.81 -112.46 -116.11 -119.76 -123.41 -127.06 -130.71 -134.36 -138.01 -141.66 -145.31 -148.96 -152.61 -156.26 -159.91 -163.56 -167.21 -170.86 -174.51 -178.16 -181.81 -185.46 -189.11 -192.76 -196.41 -200.06 -203.71 -207.36 -211.01 -214.66 -218.31 -221.96 -225.61 -229.26 -232.91 -236.57