## PROGR. 46+975.00

Scavo 16.26 mq
Rilevato 0.10 mq
Subballast: 1.58 mq
SuperCompattato: 3.96 mq
Inerbimento: 1.85 mq
Bonifico – Scotico: 11.7 ml

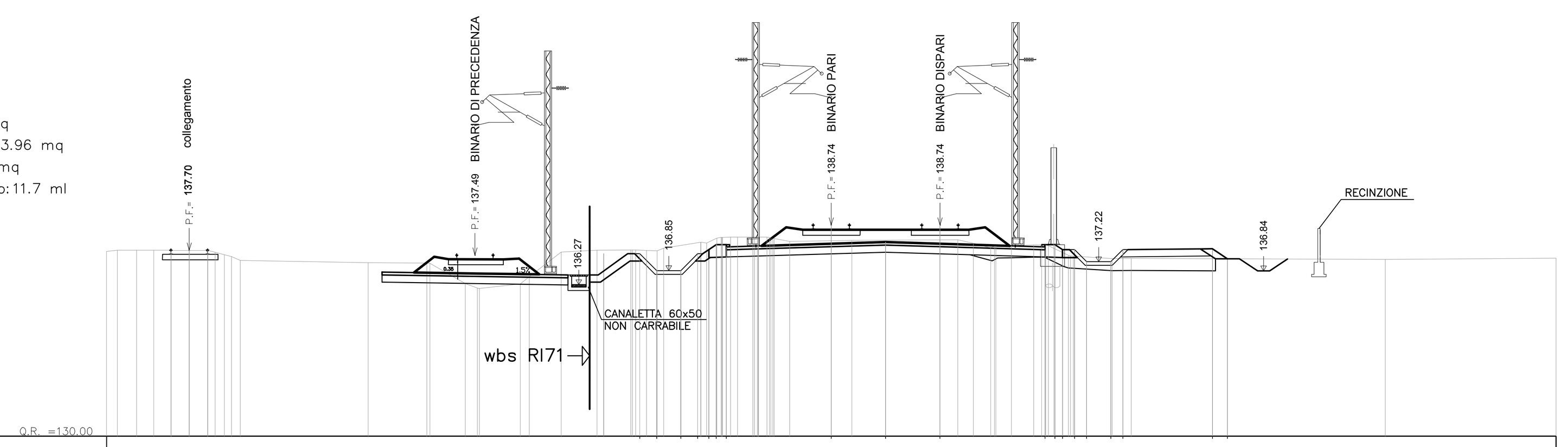


| | |
|---|---|
| QUOTE PROGETTO | 137.55 136.85 136.85 137.55 137.72 137.92 137.83 138.74 138.03 138.74 137.83 137.92 137.72 137.72 137.22 137.22 137.72 137.75 137.34 |
| DISTANZE PROGETTO | −7.92 −7.22 −6.22 −5.52 −5.07 −4.76 −4.35 0.00 2.25 4.50 8.85 9.26 9.57 10.07 10.57 11.57 12.07 15.78 16.40 |
| DISTANZE PARZIALI | 4.35 2.25 2.25 4.35 3.71 |
| QUOTE TERRENO | 137.64 137.70 137.69 137.69 137.27 137.18 137.16 136.31 136.30 137.62 137.69 137.70 137.67 138.02 138.24 138.23 138.06 138.10 138.13 137.79 137.91 137.48 137.35 137.32 137.36 |
| DISTANZE TERRENO | −30.00 −28.76 −27.33 −25.82 −24.46 −19.17 −16.74 −15.15 −12.87 −11.18 −9.70 −8.30 −7.21 −5.40 −4.17 −3.06 −1.72 0.85 5.24 6.60 8.37 9.82 11.63 22.93 30.00 |

## PROGR. 47+000.00

Scavo 15.29 mq
Rilevato 2.97 mq
Subballast: 1.58 mq
SuperCompattato: 3.96 mq
Inerbimento: 1.85 mq
Bonifico – Scotico: 11.9 ml

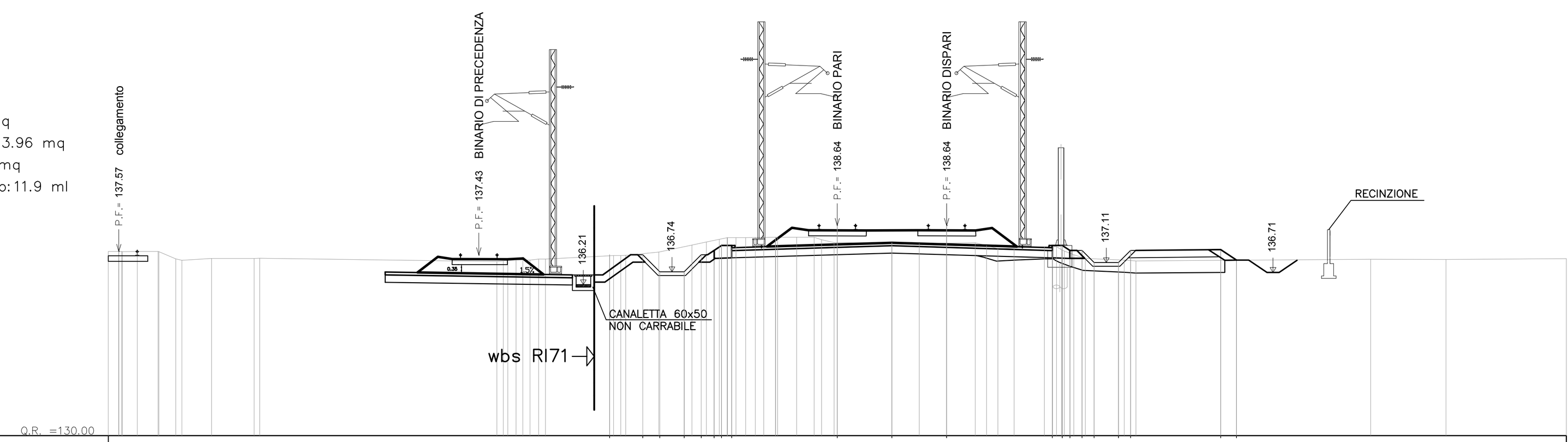


| | |
|---|---|
| QUOTE PROGETTO | 137.44 137.43 136.73 136.73 137.43 137.61 137.82 137.73 138.64 137.93 138.64 137.73 137.82 137.61 137.61 137.11 137.11 137.61 137.65 137.21 |
| DISTANZE PROGETTO | −9.37 −8.00 −7.30 −6.30 −5.60 −5.07 −4.76 −4.35 0.00 2.25 4.50 8.85 9.26 9.57 10.07 10.57 11.57 12.07 15.78 16.43 |
| DISTANZE PARZIALI | 4.35 2.25 2.25 4.35 3.71 |
| QUOTE TERRENO | 137.57 137.57 137.26 137.29 137.16 137.22 137.40 137.55 137.83 138.07 138.14 138.16 138.15 137.90 137.93 137.72 137.77 137.43 137.21 137.25 137.24 137.27 |
| DISTANZE TERRENO | −30.00 −28.80 −27.23 −24.00 −14.00 −12.94 −9.21 −7.35 −5.98 −4.85 −3.77 −2.55 −0.96 3.37 5.67 7.28 8.52 9.73 11.81 21.95 25.05 30.00 |

## PROGR. 47+025.00

Scavo 15.89 mq
Rilevato 0.45 mq
Subballast: 1.58 mq
SuperCompattato: 3.96 mq
Inerbimento: 1.86 mq
Bonifico – Scotico: 8.6 ml

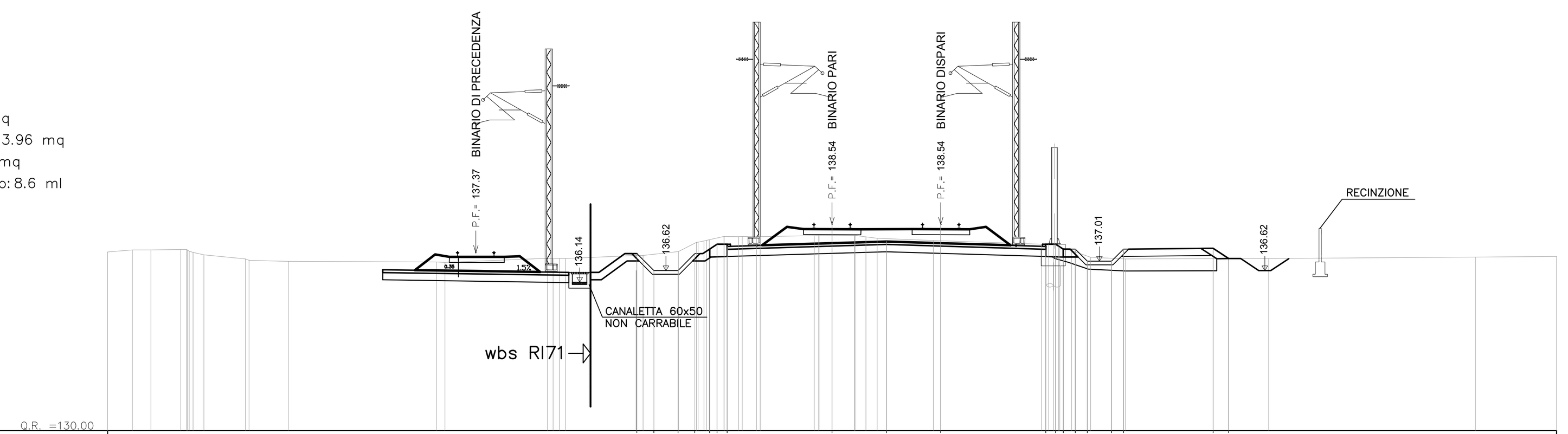


| | |
|---|---|
| QUOTE PROGETTO | 137.32 136.62 136.62 137.32 137.51 137.72 137.63 138.54 137.83 138.54 137.63 137.72 137.51 137.51 137.01 137.01 137.51 137.55 137.12 |
| DISTANZE PROGETTO | −8.08 −7.38 −6.38 −5.68 −5.07 −4.76 −4.35 0.00 2.25 4.50 8.85 9.26 9.57 10.07 10.57 11.57 12.07 15.78 16.42 |
| DISTANZE PARZIALI | 4.35 2.25 2.25 4.35 3.71 |
| QUOTE TERRENO | 137.40 137.48 137.50 137.11 137.01 136.98 137.13 137.25 137.41 137.86 138.03 138.08 138.08 137.87 137.72 137.45 137.11 137.13 137.19 137.21 |
| DISTANZE TERRENO | −30.00 −28.98 −26.97 −24.29 −22.52 −16.39 −11.79 −8.09 −6.37 −5.30 −3.88 −0.74 0.93 4.19 8.67 9.92 12.16 18.08 26.64 30.00 |

## PROGR. 47+050.00

Scavo 17.00 mq
Rilevato 1.97 mq
Subballast: 1.58 mq
SuperCompattato: 3.96 mq
Inerbimento: 1.85 mq
Bonifico – Scotico: 7.9 ml

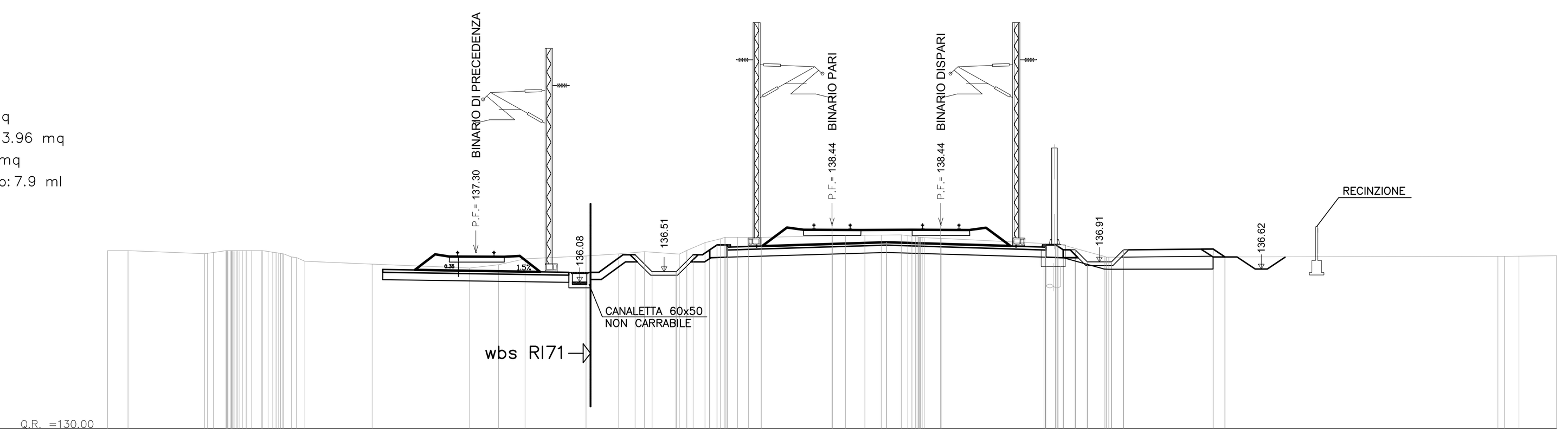


| | |
|---|---|
| QUOTE PROGETTO | 137.21 136.51 136.51 137.21 137.41 137.62 137.53 138.44 137.73 138.44 137.53 137.62 137.41 137.41 136.91 136.91 137.41 137.45 137.12 |
| DISTANZE PROGETTO | −8.15 −7.45 −6.45 −5.75 −5.07 −4.76 −4.35 0.00 2.25 4.50 8.85 9.26 9.57 10.07 10.57 11.57 12.07 15.78 16.27 |
| DISTANZE PARZIALI | 4.35 2.25 2.25 4.35 3.71 |
| QUOTE TERRENO | 137.38 137.25 137.38 137.38 137.12 136.82 136.66 136.80 137.04 137.16 137.25 137.34 137.23 137.71 137.93 137.99 138.02 138.03 137.89 137.68 137.13 137.14 137.17 |
| DISTANZE TERRENO | −30.00 −25.98 −24.89 −23.63 −22.38 −19.05 −15.01 −13.81 −12.71 −10.19 −8.84 −7.77 −6.32 −5.26 −3.91 0.02 1.36 2.86 4.52 8.77 11.30 27.57 30.00 |

## PROGR. 47+075.00

Scavo 17.00 mq
Rilevato 0.10 mq
Subballast: 1.58 mq
SuperCompattato: 3.96 mq
Inerbimento: 1.85 mq
Bonifico – Scotico: 9.7 ml

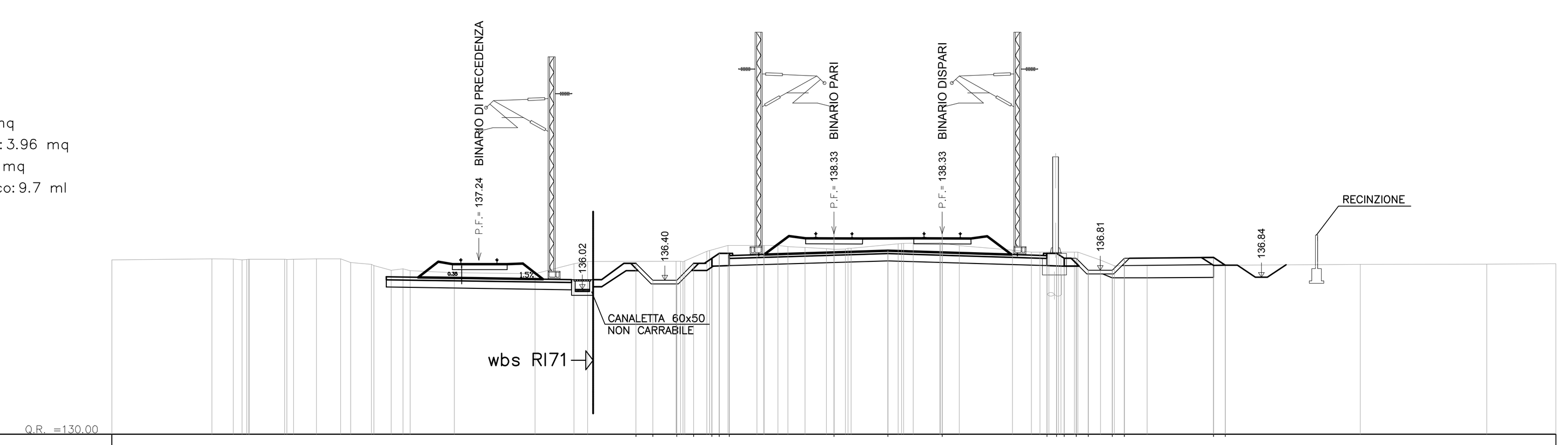


| | |
|---|---|
| QUOTE PROGETTO | 137.10 136.40 136.40 137.10 137.31 137.52 137.43 138.33 137.62 138.33 137.43 137.52 137.31 137.31 136.81 136.81 137.31 137.35 137.02 |
| DISTANZE PROGETTO | −8.22 −7.52 −6.52 −5.82 −5.07 −4.76 −4.35 0.00 2.25 4.50 8.85 9.26 9.57 10.07 10.57 11.57 12.07 15.78 16.26 |
| DISTANZE PARZIALI | 4.35 2.25 2.25 4.35 3.71 |
| QUOTE TERRENO | 137.25 137.28 137.24 137.27 137.29 137.29 137.06 136.87 136.71 136.67 137.08 137.18 137.60 137.85 137.80 137.71 137.72 137.91 137.96 137.66 137.57 137.57 137.24 137.00 137.06 137.07 137.09 |
| DISTANZE TERRENO | −30.00 −25.84 −24.60 −22.82 −21.51 −20.49 −19.22 −17.91 −15.77 −12.41 −10.80 −6.56 −5.28 −3.19 −1.91 −0.31 0.71 2.67 4.40 7.42 8.57 10.00 11.08 13.01 21.87 27.13 30.00 |

## PROGR. 47+100.00

Scavo 18.00 mq
Rilevato 0.0 mq
Subballast: 1.58 mq
SuperCompattato: 3.96 mq
Inerbimento: 1.84 mq
Bonifico – Scotico: 6.2 ml

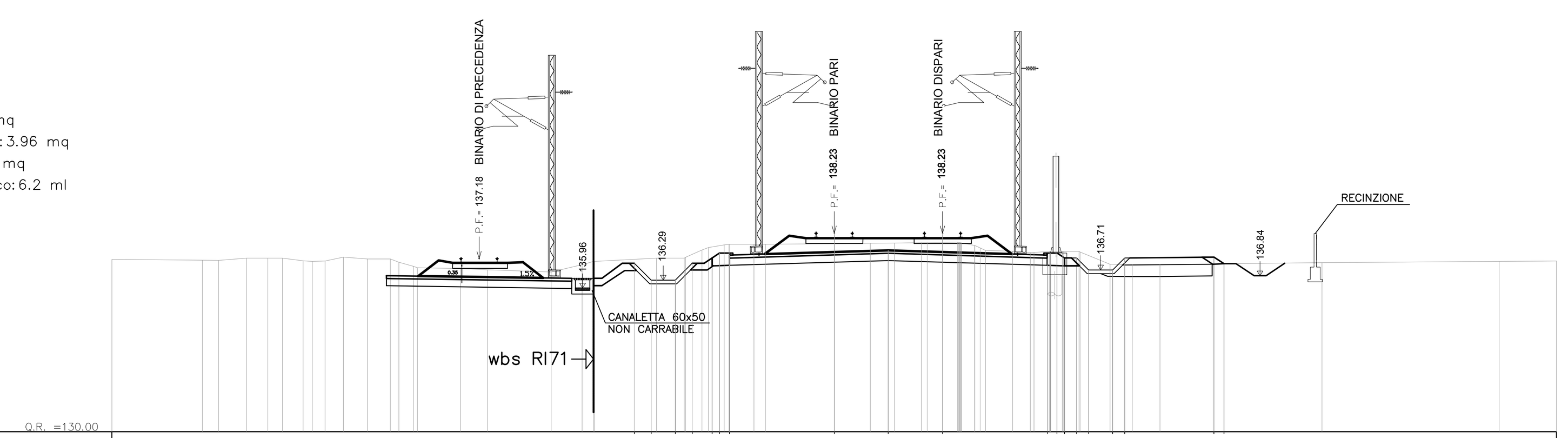


| | |
|---|---|
| QUOTE PROGETTO | 136.98 136.28 136.28 136.98 137.21 137.41 137.32 138.23 137.52 138.23 137.32 137.41 137.21 137.21 136.71 136.71 137.21 137.24 136.97 |
| DISTANZE PROGETTO | −8.30 −7.60 −6.60 −5.90 −5.07 −4.76 −4.35 0.00 2.25 4.50 8.85 9.26 9.57 10.07 10.57 11.57 12.07 15.78 16.19 |
| DISTANZE PARZIALI | 4.35 2.25 2.25 4.35 3.71 |
| QUOTE TERRENO | 137.15 137.12 137.20 137.20 137.07 137.25 137.17 136.81 136.77 136.72 136.63 136.93 137.20 137.20 137.64 137.77 137.82 137.83 137.84 137.86 137.52 137.49 137.48 137.48 136.95 136.94 137.01 137.06 137.08 |
| DISTANZE TERRENO | −30.00 −26.25 −24.41 −22.91 −21.68 −20.38 −18.44 −17.31 −15.53 −14.41 −11.75 −10.47 −7.38 −6.23 −5.22 −3.33 1.50 2.51 3.62 5.12 6.29 7.41 8.94 10.17 11.45 13.53 20.27 27.62 30.00 |

## PROGR. 47+125.00

Scavo 18.48 mq
Rilevato 0.0 mq
Subballast: 1.58 mq
SuperCompattato: 3.96 mq
Inerbimento: 1.85 mq
Bonifico – Scotico: 6.1 ml

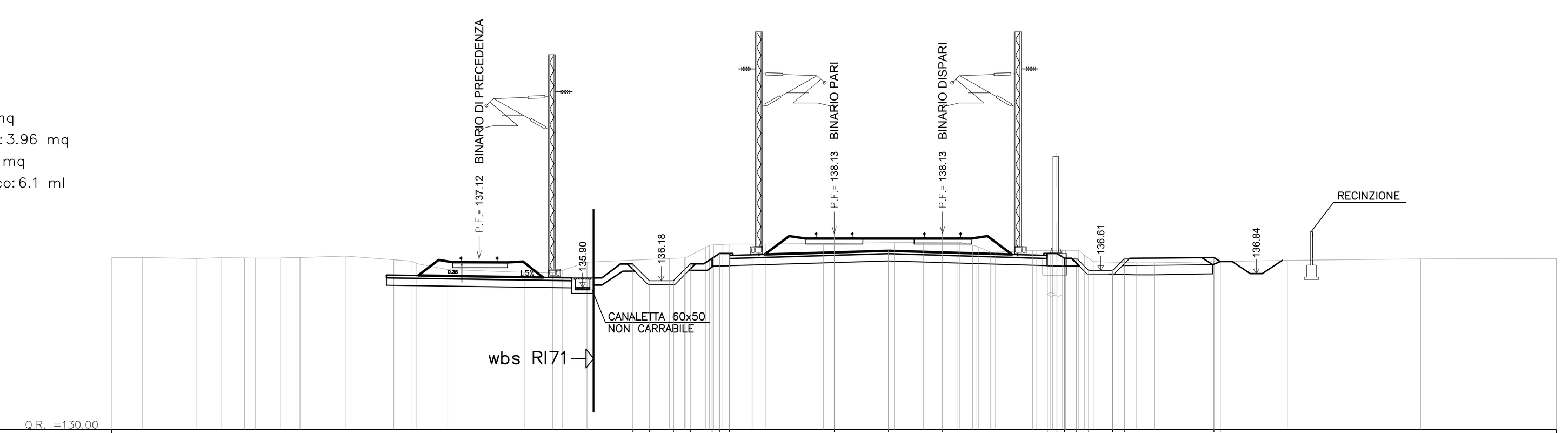


| | |
|---|---|
| QUOTE PROGETTO | 137.87 136.17 136.17 136.87 137.11 137.31 137.22 138.13 137.42 138.13 137.22 137.31 137.11 137.11 136.61 136.61 137.11 137.14 136.97 |
| DISTANZE PROGETTO | −8.37 −7.67 −6.67 −5.97 −5.07 −4.76 −4.35 0.00 2.25 4.50 8.85 9.26 9.57 10.07 10.57 11.57 12.07 15.78 16.03 |
| DISTANZE PARZIALI | 4.35 2.25 2.25 4.35 3.71 |
| QUOTE TERRENO | 137.15 137.14 137.10 137.13 137.11 137.11 137.20 137.05 136.65 136.52 136.51 136.95 137.10 137.57 137.70 137.73 137.76 137.77 137.77 137.37 137.43 137.44 136.98 136.92 137.02 137.09 137.10 |
| DISTANZE TERRENO | −30.00 −28.72 −26.51 −25.47 −24.05 −22.99 −20.31 −18.30 −16.05 −12.87 −11.69 −10.26 −6.85 −5.33 −3.41 −0.44 2.50 3.70 5.14 6.48 8.24 9.47 10.77 12.54 18.83 24.36 30.00 |

## PROGR. 47+150.00

Scavo 18.38 mq
Rilevato 0.0 mq
Subballast: 1.58 mq
SuperCompattato: 3.96 mq
Inerbimento: 1.86 mq
Bonifico – Scotico: 6.7 ml

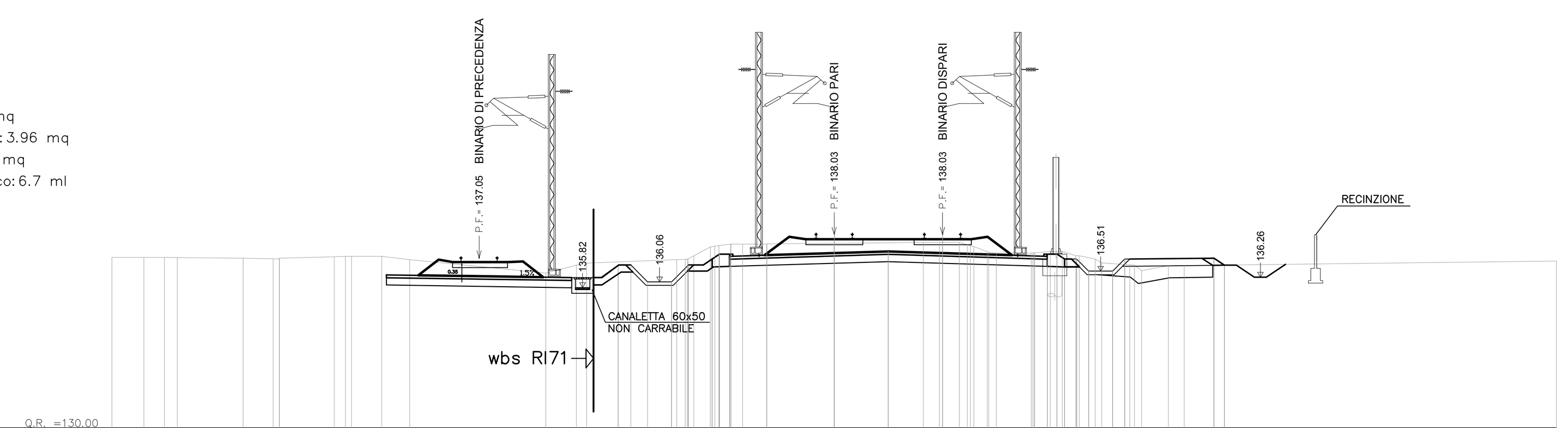


| | |
|---|---|
| QUOTE PROGETTO | 136.76 136.06 136.06 136.76 137.01 137.21 137.12 138.03 137.32 138.03 137.12 137.21 137.01 137.01 136.51 136.51 137.01 137.04 136.76 |
| DISTANZE PROGETTO | −8.45 −7.75 −6.75 −6.05 −5.07 −4.76 −4.35 0.00 2.25 4.50 8.85 9.26 9.57 10.07 10.57 11.57 12.07 15.78 16.20 |
| DISTANZE PARZIALI | 4.35 2.25 2.25 4.35 3.71 |
| QUOTE TERRENO | 137.08 137.08 137.07 137.04 137.02 137.10 137.12 136.98 136.43 136.75 136.98 137.51 137.63 137.63 137.66 137.70 137.70 137.32 137.26 137.32 137.01 136.76 136.72 136.92 |
| DISTANZE TERRENO | −30.00 −28.67 −27.28 −24.55 −23.30 −20.77 −18.80 −17.63 −11.97 −10.71 −6.54 −5.14 −3.81 −2.80 −0.01 3.71 5.20 6.36 8.19 9.25 10.84 12.28 13.88 30.00 |

COMMITTENTE: RFI RETE FERROVIARIA ITALIANA – GRUPPO FERROVIE DELLO STATO ITALIANE

ALTA SORVEGLIANZA: ITALFERR – GRUPPO FERROVIE DELLO STATO ITALIANE

GENERAL CONTRACTOR: COCIV – Consorzio Collegamenti Integrati Veloci

INFRASTRUTTURE FERROVIARIE STRATEGICHE DEFINITE DALLA LEGGE OBIETTIVO N.443/01

TRATTA A.V./A.C. TERZO VALICO DEI GIOVI
PROGETTO ESECUTIVO

# RILEVATO DI LINEA III VALICO

Da pk 46+375 a pk 47+375

Tratto 0

Sezioni trasversali - Tav. 4

| GENERAL CONTRACTOR | DIRETTORE LAVORI | SCALA: |
|---|---|---|
| Consorzio Cociv Ing. N. Meistro | | 1:200 |

| COMMESSA | LOTTO | FASE | ENTE | TIPO DOC. | OPERA/DISCIPLINA | PROGR. | REV. |
|---|---|---|---|---|---|---|---|
| IG51 | 04 | E | CV | W9 | RI150X | 004 | A |

PROGETTAZIONE

| Rev. | Descrizione emissione | Redatto | Data | Verificato | Data | Progettista Integratore | Data | IL PROGETTISTA |
|---|---|---|---|---|---|---|---|---|
| A00 | Prima emissione | M. Rinaldi | 15/05/2014 | A. Nastasi | 15/05/2014 | A. Palomba | 15/05/2014 | COCIV Dott. Ing. Aldo Mancarella Ordine Ingegneri Prov. TO n. 6271 R |
| A01 | Aggiornamento cartiglio | M. Rinaldi | 25/11/2015 | A. Nastasi | 25/11/2015 | A. Mancarella | 25/11/2015 | |
| A02 | Revisione per cambio lotto | M. Rinaldi | 22/03/2017 | A. Nastasi | 22/03/2017 | A. Mancarella | 22/03/2017 | |

n. Elab.

Nome File: IG51-04-E-CV-W9-RI15-0X-004-A02

CUP: F81H92000000008

Scala di plot: 1:1