PLANIMETRIA GENERALE
sc 1:200

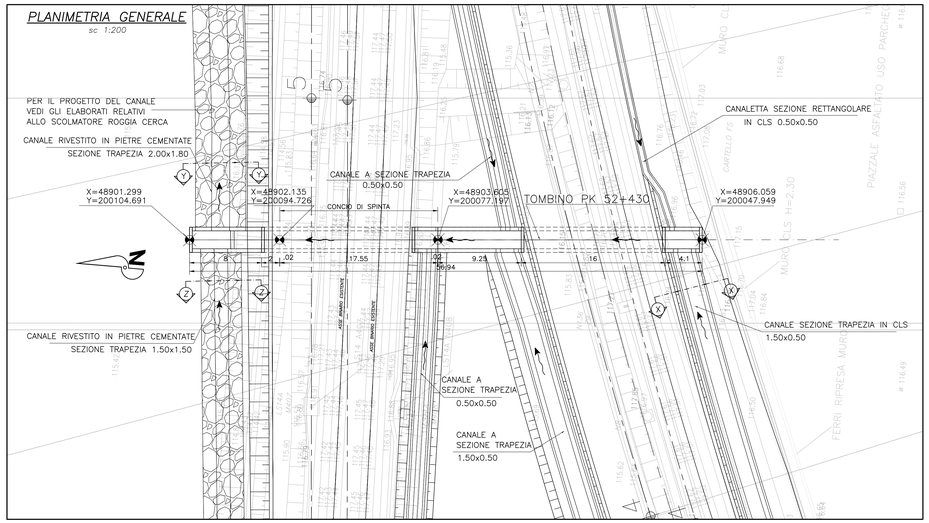

PIANTA
sc 1:100

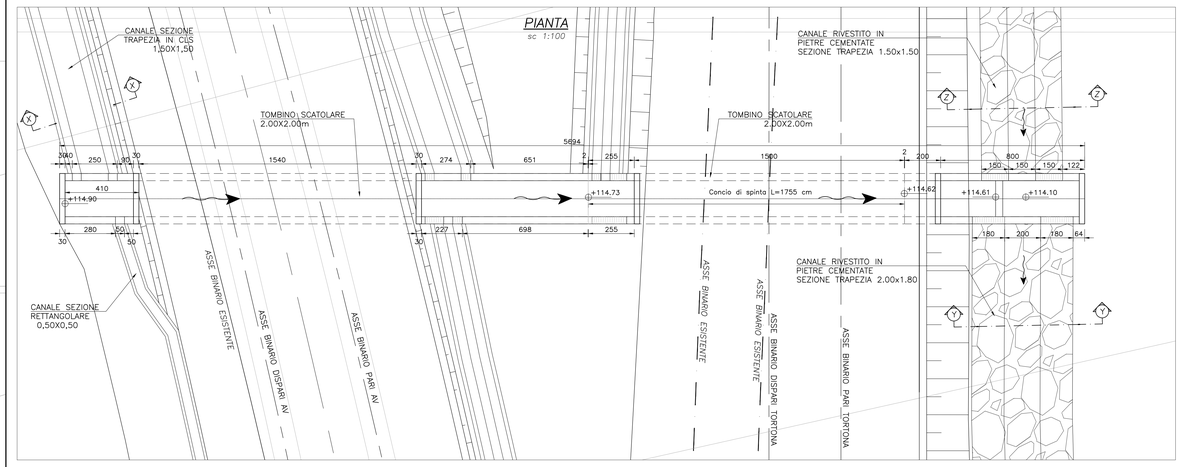

SEZIONE A–A
sc 1:50

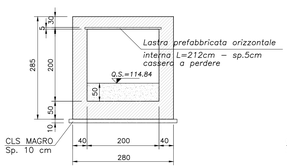

SEZIONE C–C
sc 1:50

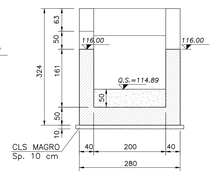

SEZIONE D–D
sc 1:50

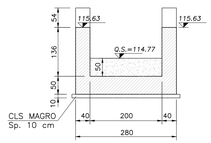

SEZIONE E–E
sc 1:50

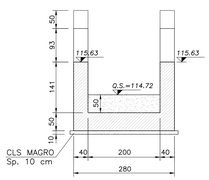

SEZIONE F–F
sc 1:50

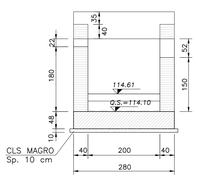

SEZIONE LONGITUDINALE
sc 1:100

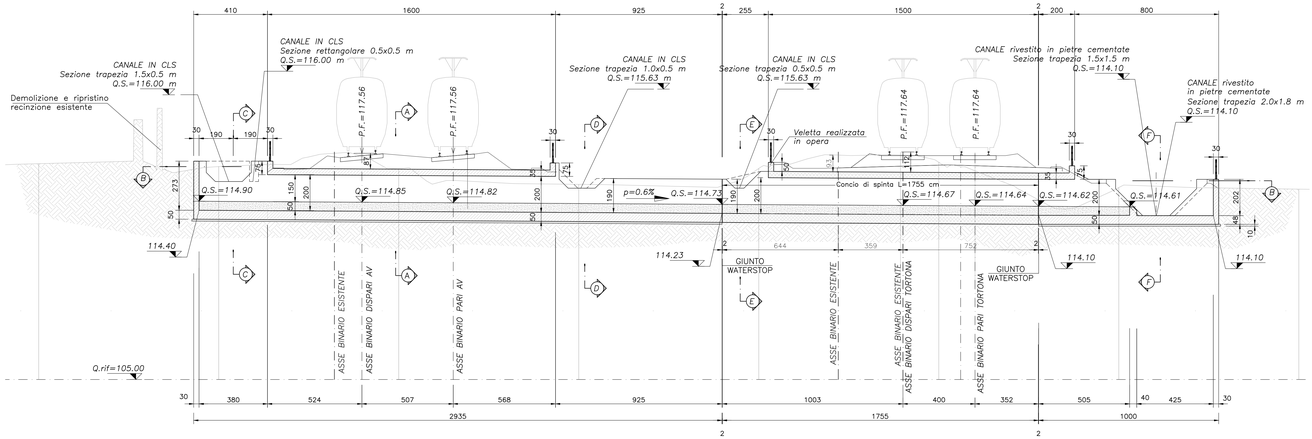

SEZIONE G–G
sc 1:50

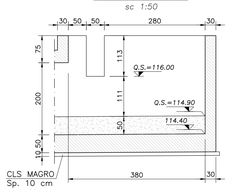

SEZIONE L–L
sc 1:50

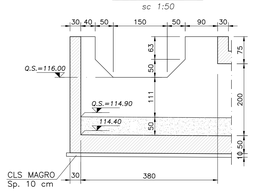

SEZIONE B–B
sc 1:100

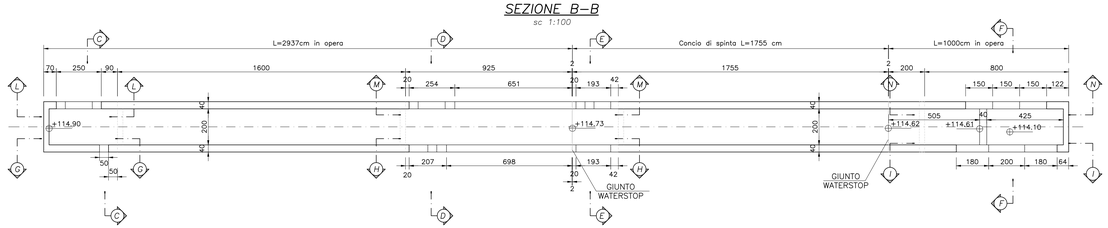

SEZIONE H–H
sc 1:50

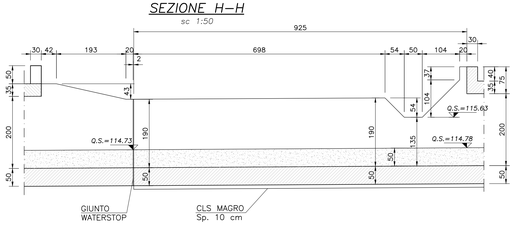

SEZIONE M–M
sc 1:50

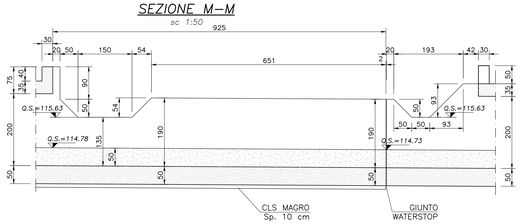

SEZIONE I–I
sc 1:50

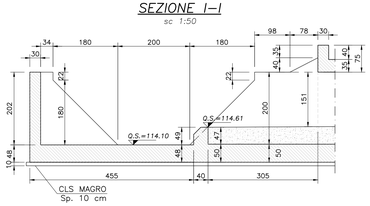

SEZIONE N–N
sc 1:50

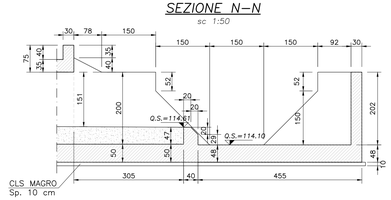

COMMITTENTE:

RFI RETE FERROVIARIA ITALIANA
GRUPPO FERROVIE DELLO STATO ITALIANE

ALTA SORVEGLIANZA:

ITALFERR
GRUPPO FERROVIE DELLO STATO ITALIANE

GENERAL CONTRACTOR:

Consorzio Stabile Infrastrutture Affidabili Valori

INFRASTRUTTURE FERROVIARIE STRATEGICHE DEFINITE DALLA LEGGE OBIETTIVO N.443/01

TRATTA A.V./A.C. TERZO VALICO DEI GIOVI
PROGETTO ESECUTIVO

RILEVATO TORTONA

Sistemazioni idrauliche tombino 2x2 a PK 52+432

Tratto 0

Carpenteria

GENERAL CONTRACTOR	DIRETTORE LAVORI	SCALA:
Consorzio **Cociv** Ing. N. Mestro		VAR

COMMESSA	LOTTO	FASE	ENTE	TIPO DOC.	OPERA/DISCIPLINA	PROGR.	REV.
IG51	04	E	CV	BZ	R1190 3	008	A

PROGETTAZIONE

Rev.	Descrizione emissione	Redatto	Data	Verificato	Data	Progettista Integrato	Data	IL PROGETTISTA
A03	Revisione per cambio lotto	E. Caruso	22/03/2017	A. Nastasi	22/03/2017	A. Mancarella	22/03/2017	Consorzio Cociv Ing. N. Mestro
A01	Emissione per revisione generale	E. Caruso	25/09/2014	A. Nastasi	25/09/2014	A. Palomba	25/09/2014	Dott. Ing. Giuseppe Mancini Ord. Ingegneri Roma, TO n. 6271 R
A02	Aggiornamento cartiglio	E. Caruso	25/11/2015	A. Nastasi	25/11/2015	A. Mancarella	25/11/2015	

n. Elab.

Nome File: I051-04-E-CV-B2-R019-03-008-A03

CUP: F81H92500000008

Scala di plot: 1:1