PROGR. 44+950.00

Scavo 11.90 mq
Rilevato 8.69 mq
Inerbimento: 0.73 mq
Subballast: 1.61 mq
SuperCompattato: 3.96 mq

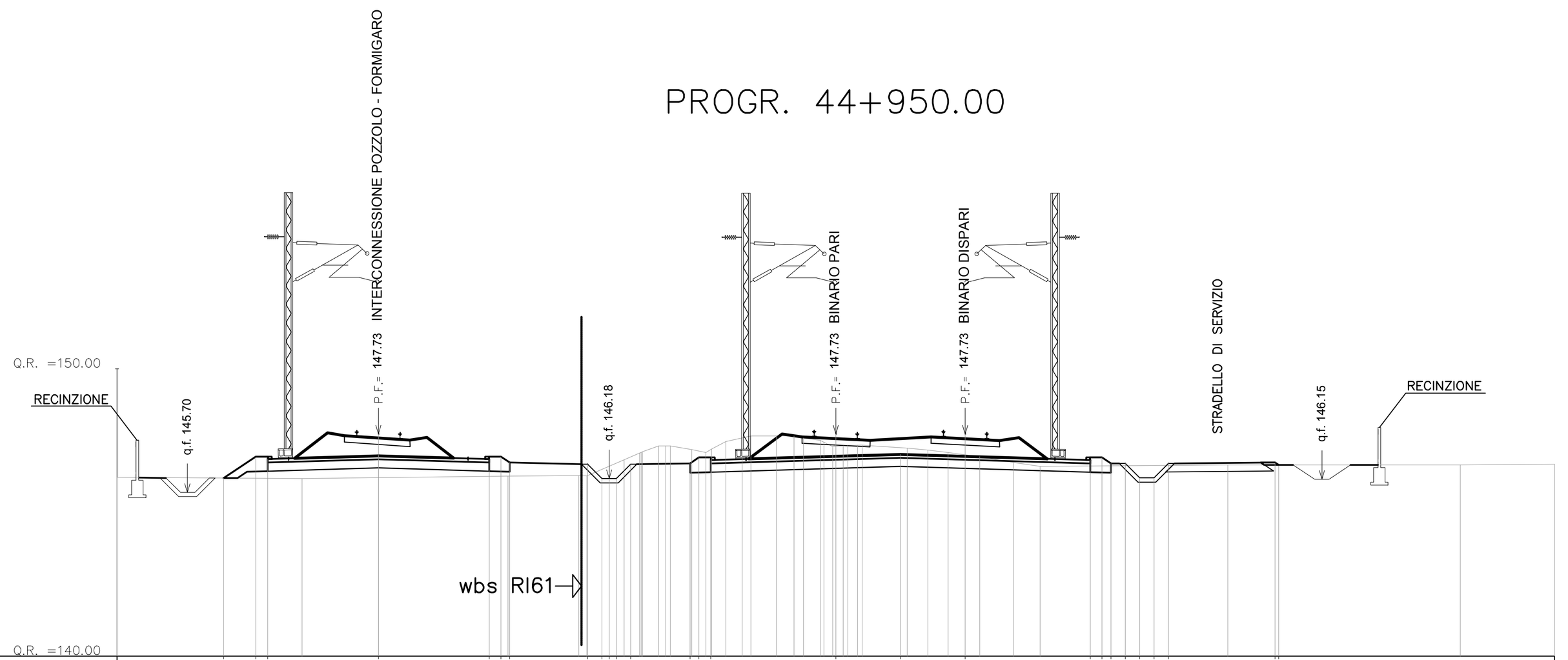

QUOTE PROGETTO	146.19 146.94 146.85 147.73 146.85 146.94 146.74 146.68 146.18 146.18 146.68 146.71 146.91 146.82 147.73 147.02 147.73 146.82 146.91 146.71 146.21 146.21 146.71 146.74 146.65
DISTANZE PROGETTO	−21.29 −20.17 −19.76 −15.91 −12.06 −11.52 −11.34 −8.63 −8.13 −7.83 −7.63 −7.13 −5.07 −4.76 −4.35 −0.00 2.25 4.50 8.85 9.26 9.57 10.07 10.57 11.07 11.57 15.28 15.48
DISTANZE PARZIALI	1.12 3.85 3.85 4.35 2.25 2.25 4.35 3.71
QUOTE TERRENO	146.22 146.18 146.26 146.28 146.83 147.32 147.19 147.46 147.66 147.51 147.34 147.24 147.08 146.94 146.74 146.66 146.65 146.68
DISTANZE TERRENO	25.00 −18.56 −11.40 −8.94 −7.36 −6.16 −5.01 −3.82 −2.06 −0.54 0.76 2.48 3.90 5.01 6.17 13.63 21.72 25.00

PROGR. 44+975.00

Scavo 12.42 mq
Rilevato 8.20 mq
:Inerbimento: 0.75 mq
Subballast: 1.61 mq
SuperCompattato: 3.96 mq



QUOTE PROGETTO	146.08 146.83 146.74 147.62 146.74 146.83 146.63 146.59 146.09 146.09 146.09 146.59 146.59 146.80 146.71 147.62 146.91 147.62 146.71 146.80 146.59 146.09 146.09 146.59 146.63 146.50
DISTANZE PROGETTO	−20.64 −19.50 −19.09 −15.24 −11.39 −10.98 −10.67 −8.27 −7.77 −7.47 −7.27 −6.77 −5.07 −4.76 −4.35 0.00 2.25 4.50 8.85 9.26 9.57 10.07 10.57 11.07 11.57 15.28 15.48
DISTANZE PARZIALI	1.14 3.85 3.85 4.35 2.25 2.25 4.35 3.71
QUOTE TERRENO	146.06 146.08 146.09 146.13 146.18 146.27 146.89 147.09 146.99 147.37 147.54 147.23 147.09 146.83 146.47 146.51 146.56 146.58
DISTANZE TERRENO	25.00 −20.07 −17.03 −11.12 −10.09 −8.17 −6.69 −5.12 −3.92 −2.83 −0.53 0.85 3.94 6.09 8.11 17.46 22.67 25.00

PROGR. 45+000.00

Scavo 12.84 mq
Rilevato 8.93 mq
Inerbimento: 0.73 mq
Subballast: 1.61 mq
SuperCompattato: 3.96 mq

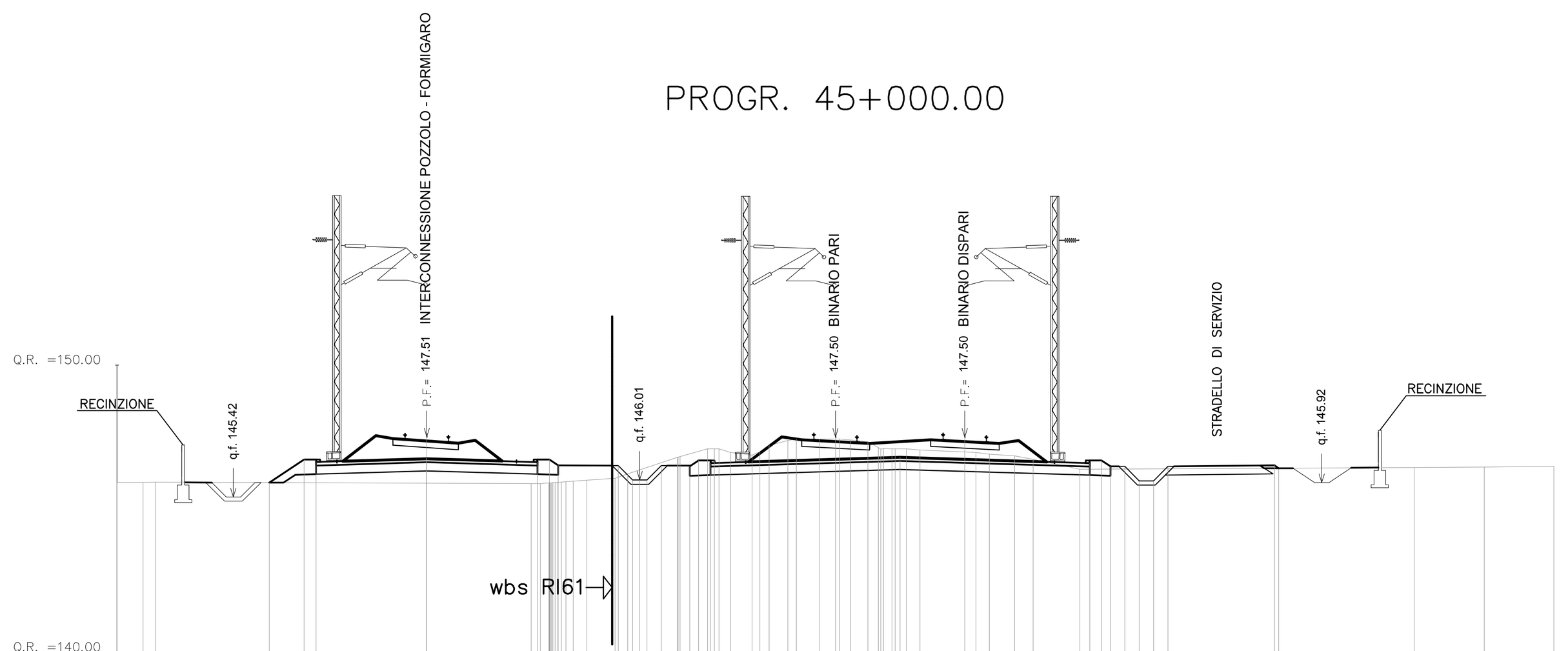

QUOTE PROGETTO	145.91 146.72 146.63 147.51 146.63 146.72 146.51 146.51 146.01 146.01 146.01 146.51 146.48 146.68 146.59 147.50 146.79 147.50 146.59 146.68 146.48 145.98 145.98 146.48 146.51 146.42
DISTANZE PROGETTO	−19.69 −18.48 −18.07 −14.22 −10.36 −9.95 −9.64 −7.56 −7.06 −6.76 −6.56 −6.06 −5.07 −4.76 −4.35 0.00 2.25 4.50 8.85 9.26 9.57 10.07 10.57 11.07 11.57 15.28 15.42
DISTANZE PARZIALI	1.21 3.85 3.85 4.35 2.25 2.25 4.35 3.71
QUOTE TERRENO	145.92 145.93 145.88 145.93 146.07 146.79 147.09 146.87 147.38 147.43 147.39 147.09 147.05 146.96 146.85 146.38 146.44 146.45 146.48
DISTANZE TERRENO	25.00 −23.66 −10.59 −9.54 −7.67 −5.50 −4.45 −2.90 −1.65 −0.56 0.53 1.58 2.94 4.89 6.24 8.51 20.14 22.58 25.00

PROGR. 45+025.00

Scavo 13.23 mq
Rilevato 9.10 mq
Inerbimento: 0.74 mq
Subballast: 1.61 mq
SuperCompattato: 3.96 mq
I



QUOTE PROGETTO	145.78 146.61 146.52 147.39 146.51 146.60 146.40 146.42 145.92 145.92 145.92 146.42 146.36 146.57 146.48 147.39 146.68 147.39 146.48 146.57 146.36 145.86 145.86 146.36 146.49 146.29
DISTANZE PROGETTO	−18.35 −17.11 −16.70 −12.84 −8.98 −8.57 −8.27 −6.95 −6.45 −5.95 −5.45 −5.07 −4.76 −4.35 −0.00 2.25 4.50 8.85 9.26 9.57 10.07 10.57 11.07 11.57 15.28 15.44
DISTANZE PARZIALI	1.24 3.86 3.86 4.35 2.25 2.25 4.35 3.71
QUOTE TERRENO	145.77 145.76 145.78 145.85 145.92 145.98 146.70 146.88 146.89 147.12 147.31 147.31 147.07 146.98 146.93 146.87 146.73 146.26 146.35 146.35
DISTANZE TERRENO	25.00 −20.39 −18.74 −10.27 −9.22 −7.96 −5.41 −4.38 −3.06 −1.89 −0.80 0.57 1.73 2.90 4.10 5.36 6.63 9.03 23.29 25.00

PROGR. 45+050.00

Scavo 13.32 mq
Rilevato 6.23 mq
Inerbimento: 0.75 mq
Subballast: 1.61 mq
SuperCompattato: 3.96 mq

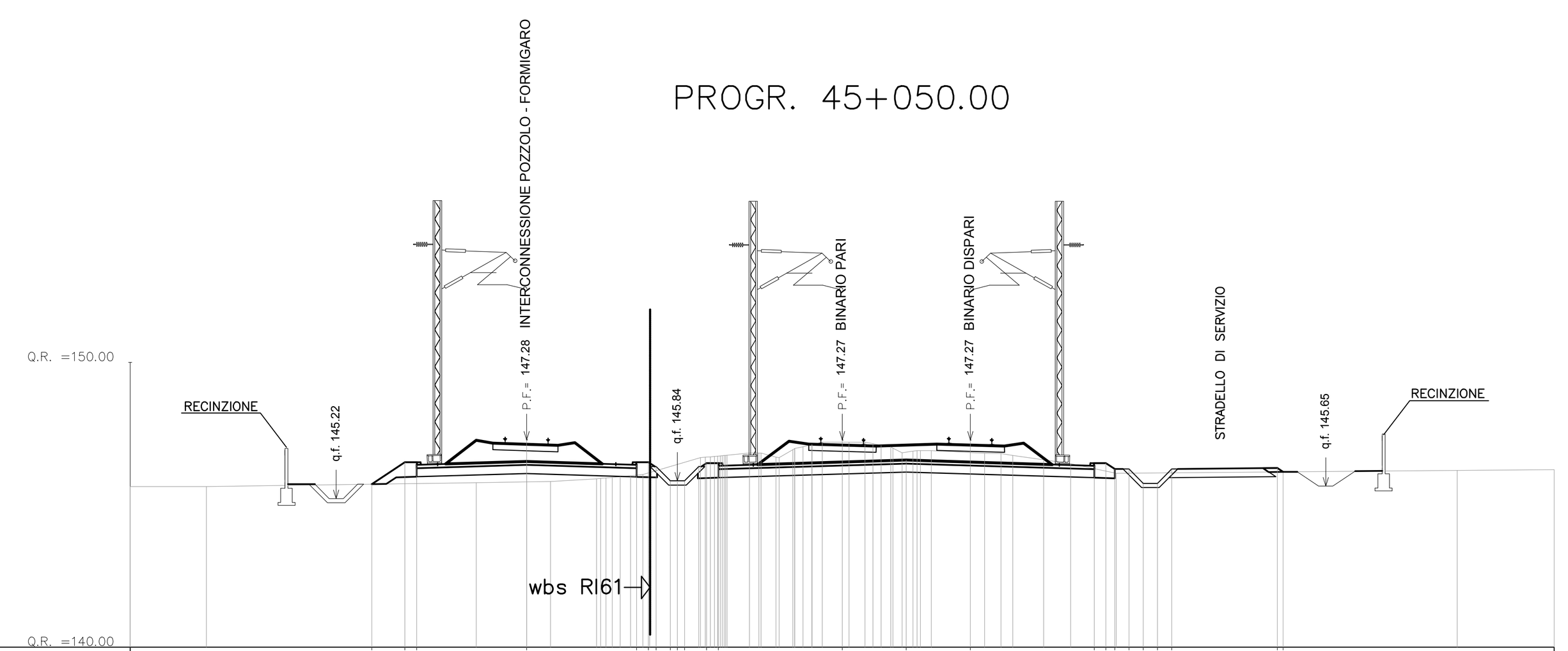

QUOTE PROGETTO	145.72 146.49 146.40 147.28 146.40 146.34 145.84 145.84 145.84 146.46 146.37 147.27 146.56 147.27 146.37 146.46 146.25 145.75 145.75 146.25 146.29 146.15
DISTANZE PROGETTO	−16.51 −15.35 −14.94 −11.08 −7.22 −6.81 −6.54 −6.03 −5.78 −5.53 −5.07 −4.76 −4.35 −0.00 2.25 4.50 8.85 9.26 9.57 10.07 10.57 11.07 11.57 15.28 15.48
DISTANZE PARZIALI	1.16 3.86 3.86 4.35 2.25 2.25 4.35 3.71
QUOTE TERRENO	145.63 145.64 145.78 145.81 145.91 146.02 146.65 146.82 146.65 147.11 147.20 147.09 146.88 146.81 146.58 146.10 146.21 146.23
DISTANZE TERRENO	25.00 −22.32 −12.85 −10.24 −8.63 −7.43 −4.98 −3.25 −2.21 −1.07 0.24 1.37 2.49 5.00 7.08 9.62 21.59 25.00

PROGR. 45+075.00

Scavo 13.50 mq
Rilevato 5.86 mq
Inerbimento: 1.31 mq
Subballast: 2.55 mq
SuperCompattato: 6.28 mq

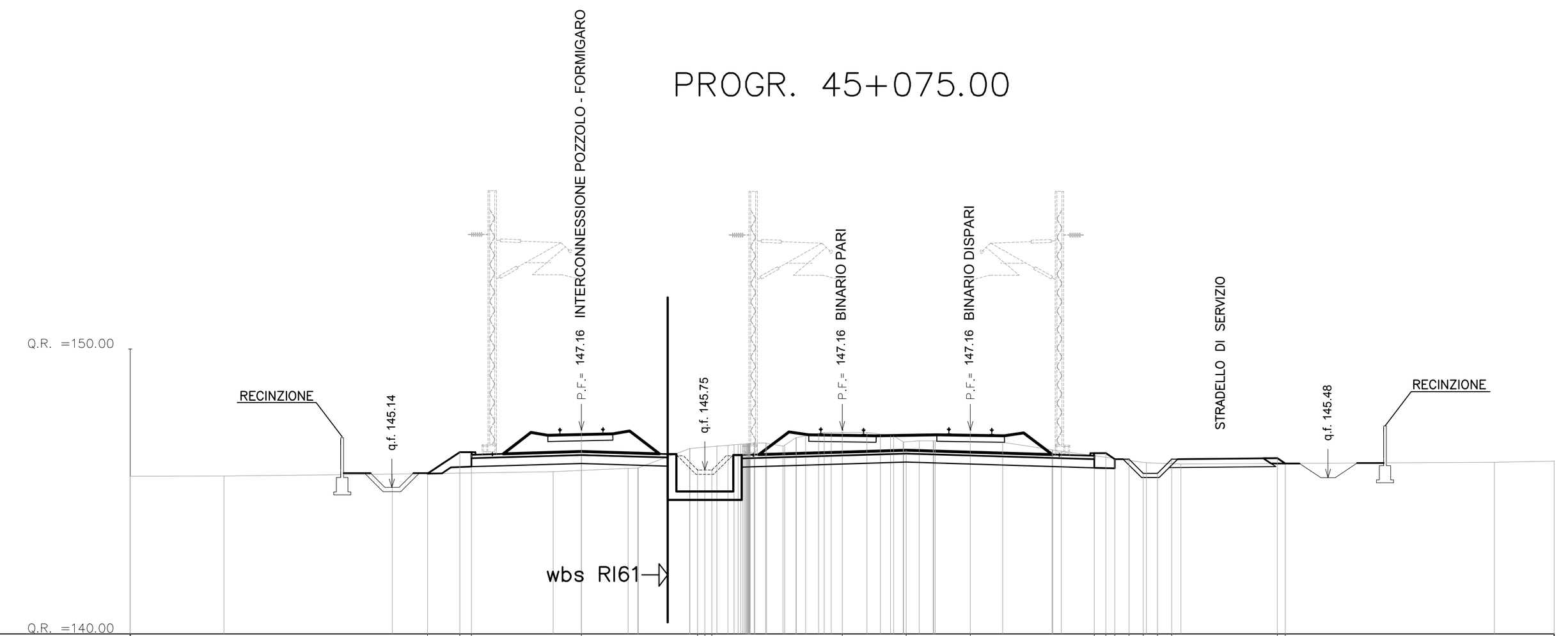

QUOTE PROGETTO	145.63 146.38 146.29 146.40 147.16 145.75 145.75 145.75 147.16 146.45 147.16 146.25 146.34 146.14 145.64 145.64 146.14 146.17 145.98
DISTANZE PROGETTO	−14.55 −13.43 −13.01 −9.15 −5.07 −4.82 −4.76 0.00 2.25 4.50 8.85 9.26 9.57 10.07 10.57 11.07 11.57 15.28 15.56
DISTANZE PARZIALI	1.13 3.86 3.86 4.35 2.25 2.25 4.35 3.71
QUOTE TERRENO	145.53 145.54 145.61 145.69 145.81 146.51 146.62 146.70 146.89 147.07 147.08 146.74 146.78 146.73 146.46 146.01 145.96 146.03 146.07
DISTANZE TERRENO	25.00 −21.71 −15.79 −10.15 −7.52 −5.35 −4.01 −2.69 −1.62 −0.38 0.87 2.14 3.20 5.64 7.37 10.68 11.89 22.90 25.00

PROGR. 45+100.00

Scavo 11.43 mq
Rilevato 8.62 mq
SuperCompattato: 6.28 mq
Subballast: 2.54 mq
Inerbimento: 1.04 mq
Bonifica–Scotico: 6.52 ml

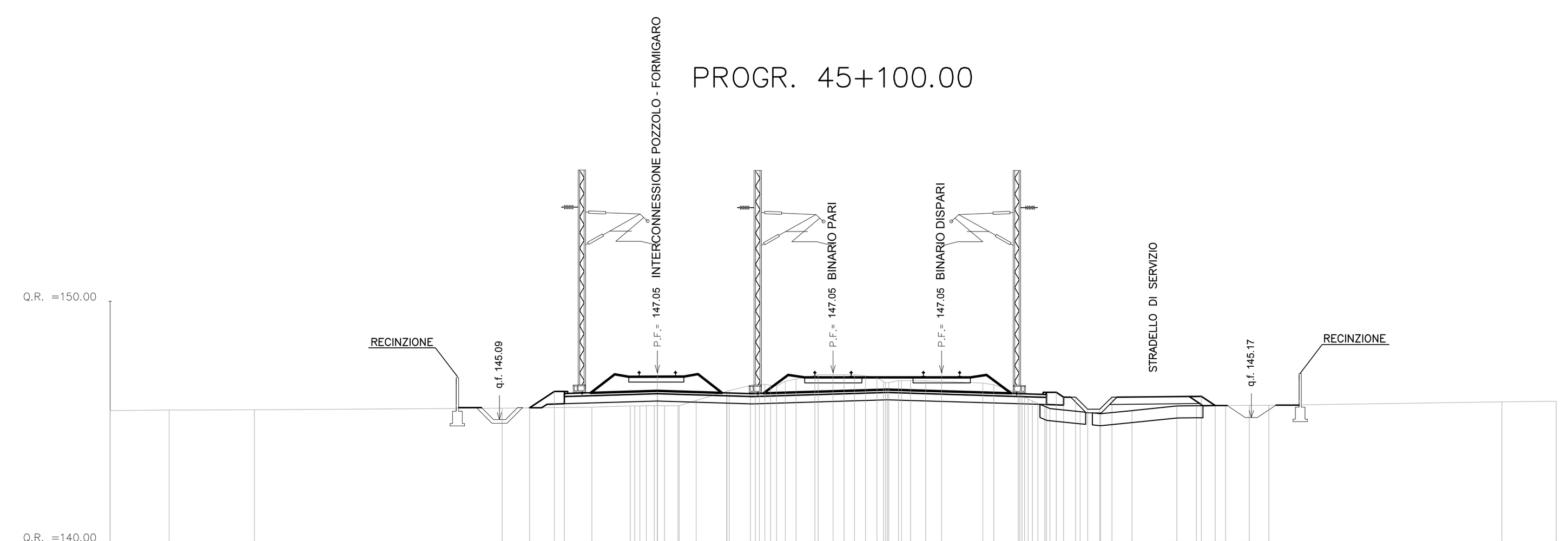

QUOTE PROGETTO	145.58 146.26 146.17 147.05 146.17 147.05 146.34 147.05 146.14 146.23 146.02 146.02 145.52 145.52 146.02 146.06 145.68
DISTANZE PROGETTO	−12.59 −11.56 −11.15 −7.29 −3.43 0.00 2.25 4.50 8.85 9.26 9.57 10.07 10.57 11.07 11.57 15.28 15.85
DISTANZE PARZIALI	1.03 3.86 3.86 4.35 2.25 2.25 4.35 3.71
QUOTE TERRENO	145.47 145.49 145.50 145.57 145.61 145.66 145.67 145.89 146.27 146.56 146.68 146.93 146.95 146.85 146.71 146.70 146.61 146.18 145.64 145.42 145.47 145.66 145.68 145.69 145.83 145.85
DISTANZE TERRENO	30.00 −27.55 −24.01 −13.74 −10.01 −8.42 −7.00 −5.68 −4.42 −3.23 −1.98 −0.75 0.45 1.81 2.84 3.84 6.21 7.69 8.79 10.25 12.40 14.26 16.29 18.08 27.75 30.00

PROGR. 45+125.00

Scavo 10.13 mq
Rilevato 9.70 mq
SuperCompattato: 6.28 mq
Subballast: 2.54 mq
Inerbimento: 1.00 mq
Bonifica–Scotico: 7.04 ml

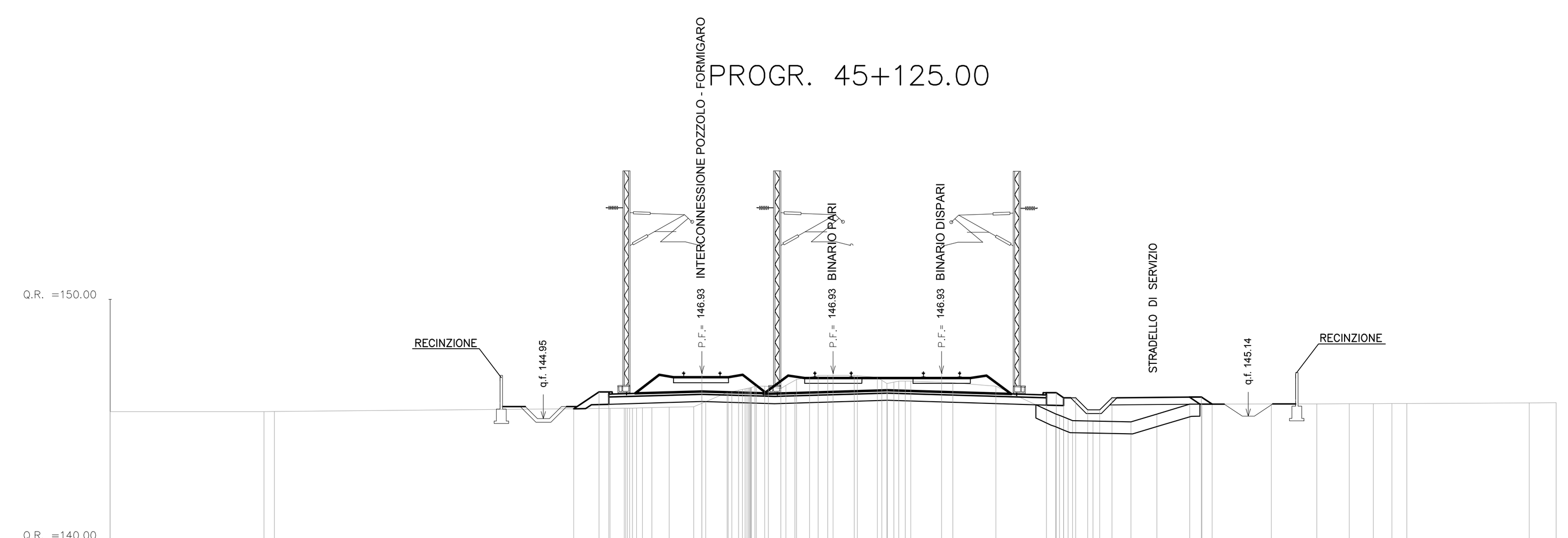

QUOTE PROGETTO	145.45 146.15 146.06 146.93 146.02 146.06 146.93 146.22 146.93 146.02 146.11 145.91 145.91 145.41 145.41 145.91 145.94 145.64
DISTANZE PROGETTO	−10.77 −9.71 −9.30 −5.44 −4.35 −1.58 0.00 2.25 4.50 8.85 9.26 9.57 10.07 10.57 11.07 11.57 15.28 15.73
DISTANZE PARZIALI	1.05 3.86 3.86 4.35 2.25 2.25 4.35 3.71
QUOTE TERRENO	145.33 145.34 145.46 145.48 145.51 145.54 146.12 146.33 146.29 146.76 146.84 146.63 146.60 146.53 146.39 145.24 144.94 144.91 145.23 145.64 145.65 145.66 145.66 145.67 145.69 145.71
DISTANZE TERRENO	30.00 −23.61 −9.26 −8.16 −6.80 −5.79 −4.39 −3.39 −2.17 −0.98 0.88 2.02 3.22 4.97 6.75 9.24 10.79 12.36 13.44 14.79 18.18 20.08 21.42 23.19 28.89 30.00

COMMITTENTE:
RFI RETE FERROVIARIA ITALIANA
GRUPPO FERROVIE DELLO STATO ITALIANE

ALTA SORVEGLIANZA:
ITALFERR
GRUPPO FERROVIE DELLO STATO ITALIANE

GENERAL CONTRACTOR:
COCIV
Consorzio Collegamenti Integrati Veloci

INFRASTRUTTURE FERROVIARIE STRATEGICHE DEFINITE DALLA LEGGE OBIETTIVO N.443/01

TRATTA A.V./A.C. TERZO VALICO DEI GIOVI
PROGETTO ESECUTIVO

TRINCEA DI LINEA III VALICO
Da pk 44+229,67 a pk 46+375

Tratto 0

Sezioni trasversali - Tav. 5

GENERAL CONTRACTOR	DIRETTORE LAVORI	SCALA:
Consorzio **Cociv** Ing. N. Meistro		1:200

COMMESSA	LOTTO	FASE	ENTE	TIPO DOC.	OPERA/DISCIPLINA	PROGR.	REV.
I G 5 1	0 4	E	C V	W 9	T R 1 5 0 X	0 0 5	A

PROGETTAZIONE

Rev.	Descrizione emissione	Redatto	Data	Verificato	Data	Progettista Integratore	Data	IL PROGETTISTA
A00	Prima emissione	M. Rinaldi	15/05/2014	A. Nastasi	15/05/2014	A. Palomba	15/05/2014	COCIV Dott. Ing. Aldo Mancarella Ordine Ingegneri Prov. TO n. 6271 R
A01	Aggiornamento cartiglio	M. Rinaldi	25/11/2015	A. Nastasi	25/11/2015	A. Mancarella	25/11/2015	
A02	Revisione per cambio lotto	M. Rinaldi	22/03/2017	A. Nastasi	22/03/2017	A. Mancarella	22/03/2017	

n. Elab.

Nome File: IG51-04-E-CV-W9-TR15-0X-005-A02
CUP: F81H92000000008

Scala di plot: 1:1