PROGR. 45+250.00

Scavo 8.75 mq
Rilevato 16.05 mq
SuperCompattato: 3.96 mq
Subballast: 1.60 mq
Inerbimento: 0.55 mq
Bonifica–Scotico: 12.54 ml

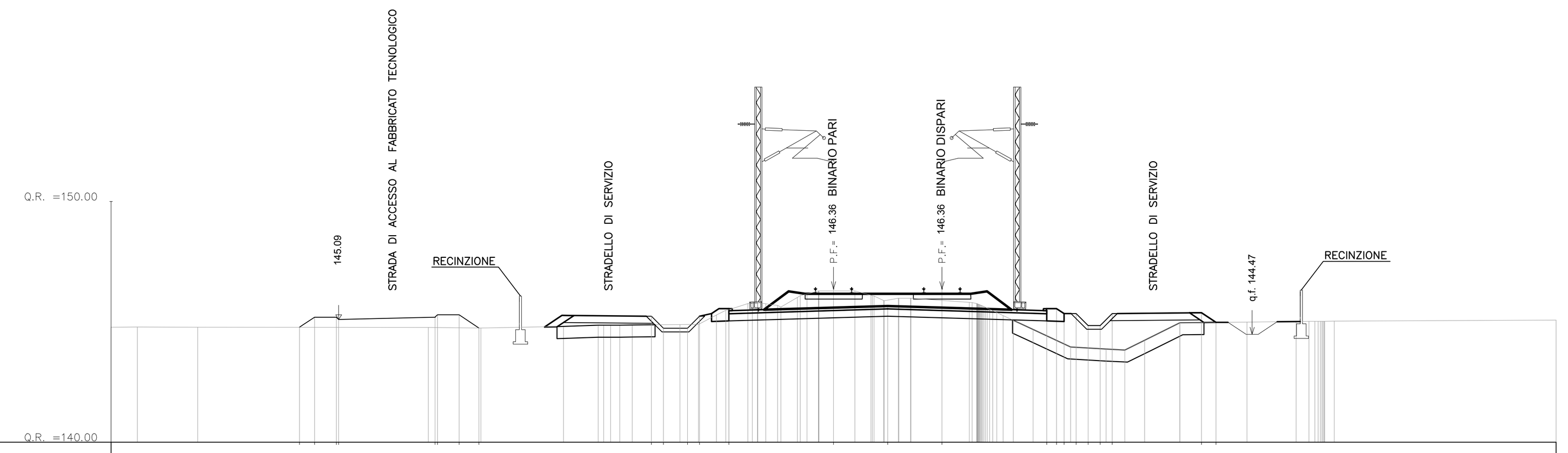

QUOTE PROGETTO	144.77 145.19 145.09 145.09 145.29 145.29 145.29 144.74 145.23 144.73 144.73 145.23 145.46 146.36 145.65 146.36 145.46 145.53 145.34 145.34 144.84 144.84 145.34 145.38 144.97
DISTANZE PROGETTO	-22.18 -21.55 -20.65 -20.55 -16.55 -16.15 -15.55 -14.73 -4.35 -0.00 2.25 4.50 8.85 9.26 9.57 10.07 10.57 11.07 11.57 15.28 15.88
DISTANZE PARZIALI	4.00 4.35 2.25 2.25 4.35 3.71
QUOTE TERRENO	144.78 144.78 144.78 144.76 144.74 144.80 144.85 144.87 144.88 145.28 145.76 145.68 146.15 146.28 145.89 145.98 145.81 145.38 144.68 143.95 143.87 144.23 144.96 144.99 145.01 145.02 145.07
DISTANZE TERRENO	-30.00 -28.91 -26.40 -16.83 -14.65 -11.21 -9.78 -8.36 -6.38 -4.86 -3.56 -2.32 -1.10 0.88 2.08 3.19 5.63 6.78 8.28 9.85 11.31 12.91 14.38 17.16 19.20 20.21 30.00

PROGR. 45+275.00

Scavo 11.23 mq
Rilevato 11.26 mq
Subballast: 1.61 mq
SuperCompattato: 3.96 mq
Inerbimento: 1.13 mq
Bonifica–Scotico: 7.64 ml

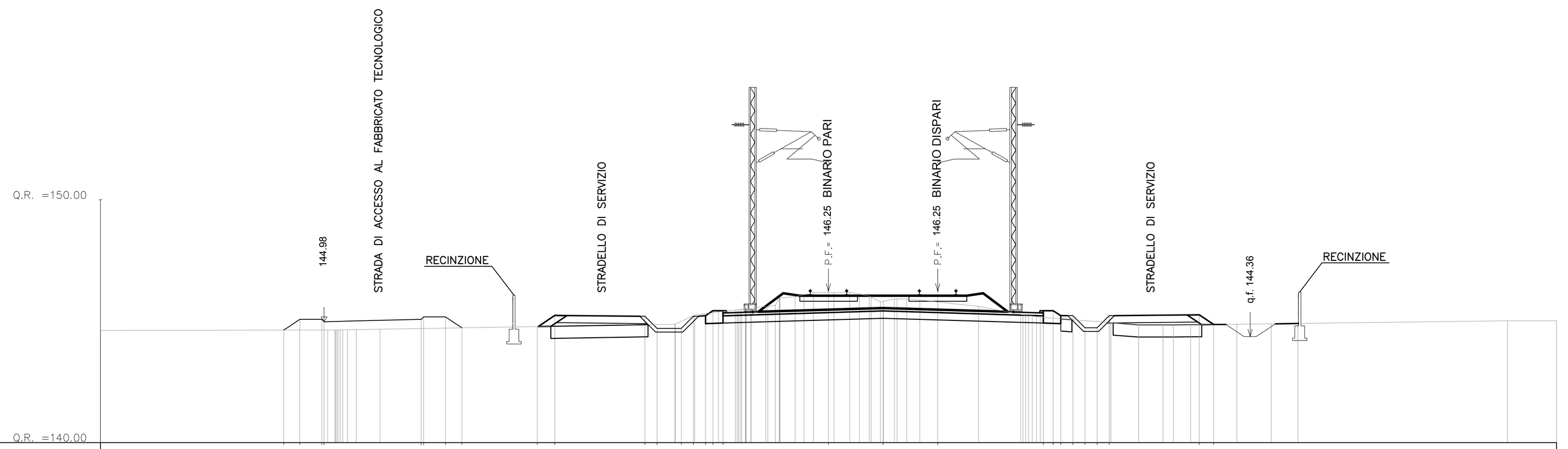

QUOTE PROGETTO	144.63 145.08 145.08 144.98 145.08 144.98 145.18 144.73 144.78 145.26 145.23 144.70 144.70 145.23 145.23 145.23 145.34 146.25 145.54 146.25 145.34 145.33 145.23 145.23 144.73 144.73 145.23 145.26 144.86
DISTANZE PROGETTO	-22.45 -21.79 -20.99 -20.89 -16.39 -16.29 -15.79 -15.11 -12.00 -11.28 -7.57 -7.07 -6.07 -5.57 -5.07 -4.76 -4.35 0.00 2.25 4.50 8.85 9.26 9.57 10.07 10.57 11.07 11.57 15.28 15.87
DISTANZE PARZIALI	4.00 3.71 1.00 4.35 2.25 2.25 4.35 3.71
QUOTE TERRENO	144.62 144.63 144.65 144.88 145.38 145.51 145.66 146.09 146.18 146.11 145.91 145.87 145.61 145.28 144.94 144.85 144.85 144.85 144.87 144.89 144.90 145.01 145.02
DISTANZE TERRENO	-30.00 -20.64 -19.46 -6.33 -4.53 -3.42 -2.19 -1.01 0.22 1.28 2.72 3.76 6.18 7.92 11.64 12.78 13.78 14.92 16.83 18.24 19.34 27.97 30.00

PROGR. 45+300.00

Scavo 23.98 mq
Rilevato 0.51 mq
Subballast: 1.61 mq
SuperCompattato: 3.96 mq
Inerbimento: 0.85 mq
Bonifica–Scotico: 4.08 ml

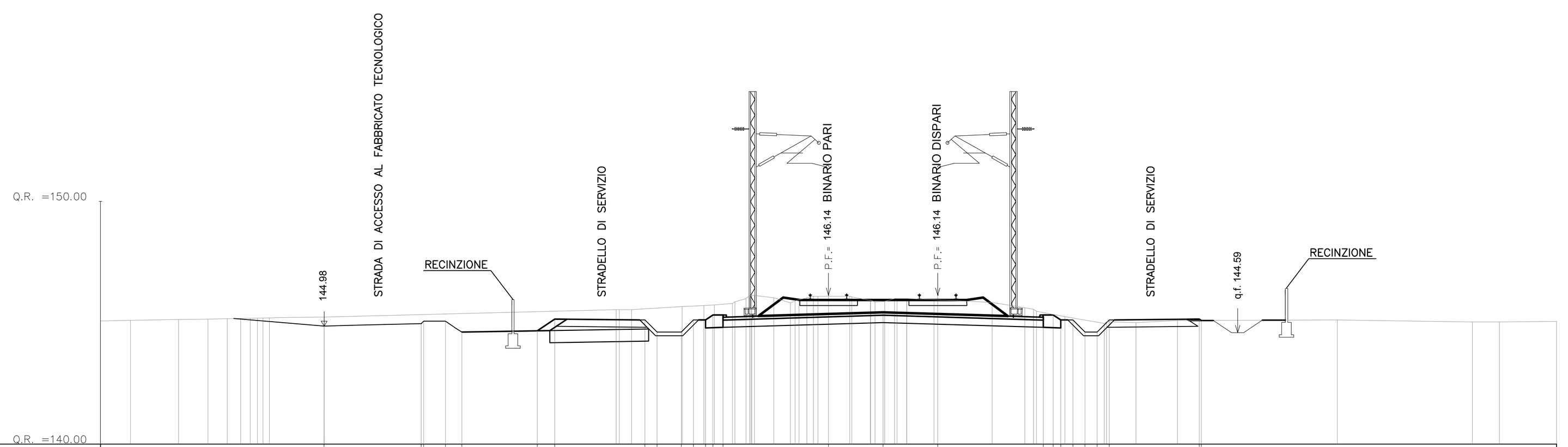

QUOTE PROGETTO	144.86 144.96 145.06 145.06 144.61 145.66 145.15 145.11 144.61 144.61 145.11 145.11 145.32 145.23 146.14 145.43 146.14 145.23 145.32 145.11 145.11 144.61 144.61 145.11 145.05
DISTANZE PROGETTO	-20.79 -16.79 -16.69 -15.79 -15.11 -11.75 -11.28 -7.57 -7.07 -6.07 -5.57 -5.07 -4.76 -4.35 0.00 2.25 4.50 8.85 9.26 9.57 10.07 10.57 11.07 11.57 15.28
DISTANZE PARZIALI	4.00 3.71 1.00 4.35 2.25 2.25 4.35 3.71
QUOTE TERRENO	145.07 145.10 145.13 145.15 145.18 145.20 145.24 145.54 145.67 145.73 146.00 146.03 145.95 146.09 145.85 146.00 145.96 145.84 145.61 145.25 144.97 145.01 145.09 145.11 145.03 145.03 145.06
DISTANZE TERRENO	-30.00 -28.77 -26.78 -25.57 -24.23 -23.04 -20.78 -8.75 -6.03 -4.71 -3.40 -2.26 -1.21 0.88 1.92 3.22 4.35 6.74 8.09 9.74 11.36 12.67 14.38 20.97 26.53 27.64 30.00

PROGR. 45+325.00

Scavo 13.53 mq
Rilevato 6.17 mq
Subballast: 1.61 mq
SuperCompattato: 3.96 mq
Inerbimento: 0.99 mq
Bonifica–Scotico: 8.10 ml

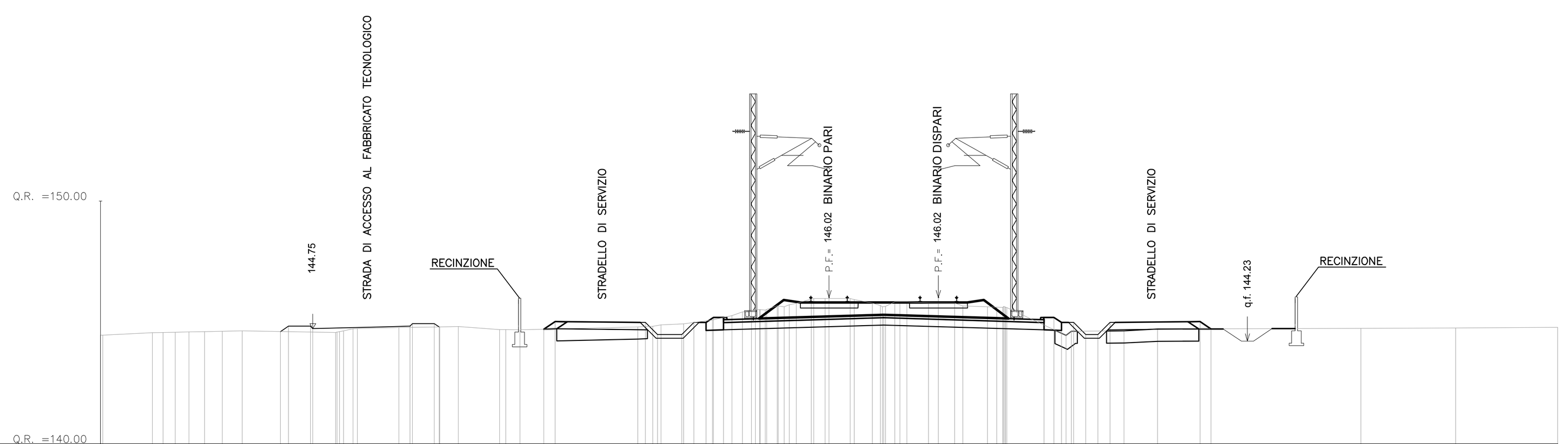

QUOTE PROGETTO	144.62 144.85 144.95 144.96 144.86 144.96 144.95 144.95 144.72 145.03 145.00 144.50 144.50 145.00 145.00 145.00 145.11 146.02 145.31 146.02 145.11 145.20 145.00 145.00 144.50 144.50 145.00 145.03 144.73
DISTANZE PROGETTO	-22.59 -22.28 -21.36 -21.26 -17.36 -17.26 -16.36 -16.06 -11.74 -11.28 -7.57 -7.07 -6.07 -5.57 -5.07 -4.76 -4.35 0.00 2.25 4.50 8.85 9.26 9.57 10.07 10.57 11.07 11.57 15.28 15.73
DISTANZE PARZIALI	4.00 3.71 1.00 4.35 2.25 2.25 4.35 3.71
QUOTE TERRENO	144.48 144.58 144.61 144.64 144.59 144.79 144.81 144.70 144.82 144.94 145.10 145.44 145.69 145.96 145.98 145.70 145.85 145.80 145.65 144.47 144.65 144.73 144.76 144.77 144.80
DISTANZE TERRENO	-30.00 -27.87 -26.36 -24.99 -20.33 -17.72 -16.03 -13.57 -7.88 -5.99 -4.80 -3.57 -2.13 -0.73 0.87 2.11 3.20 5.17 6.53 9.76 12.14 13.53 21.90 25.80 30.00

PROGR. 45+350.00

Scavo 10.02 mq
Rilevato 14.21 mq
Subballast: 1.61 mq
SuperCompattato: 3.96 mq
Inerbimento: 1.17 mq
Bonifica–Scotico: 12.90 ml

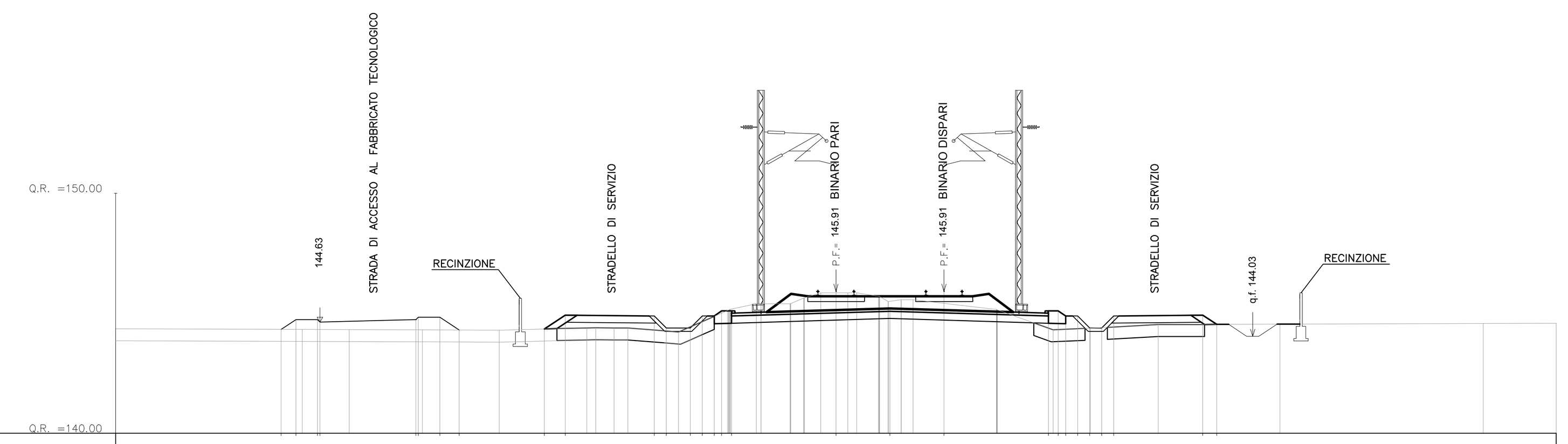

QUOTE PROGETTO	144.32 144.73 144.63 144.73 144.83 144.73 144.83 144.30 144.34 144.92 144.89 144.39 144.39 144.89 144.89 144.89 145.00 145.91 145.20 145.91 145.00 145.09 144.89 144.89 144.39 144.39 144.89 144.92 144.53
DISTANZE PROGETTO	-23.11 -22.50 -21.60 -21.50 -17.60 -17.50 -16.50 -15.70 -12.15 -11.28 -7.57 -7.07 -6.07 -5.57 -5.07 -4.76 -4.35 0.00 2.25 4.50 8.85 9.26 9.57 10.07 10.57 11.07 11.57 15.28 15.86
DISTANZE PARZIALI	4.00 3.71 1.00 4.35 2.25 2.25 4.35 3.71
QUOTE TERRENO	144.35 144.32 144.31 144.30 144.29 144.39 144.39 144.22 145.11 145.39 145.39 145.85 145.85 145.71 145.56 145.15 144.31 144.37 144.53 144.54 144.57 144.58
DISTANZE TERRENO	-30.00 -22.23 -20.28 -17.23 -14.02 -10.38 -9.24 -6.56 -4.51 -3.32 -1.91 -0.64 0.49 1.77 3.21 6.68 9.04 10.59 13.42 18.50 26.96 30.00

PROGR. 45+375.00

Scavo 10.00 mq
Rilevato 15.58 mq
Subballast: 1.61 mq
SuperCompattato: 3.96 mq
Inerbimento: 1.24 mq
Bonifica–Scotico: 11.76 ml

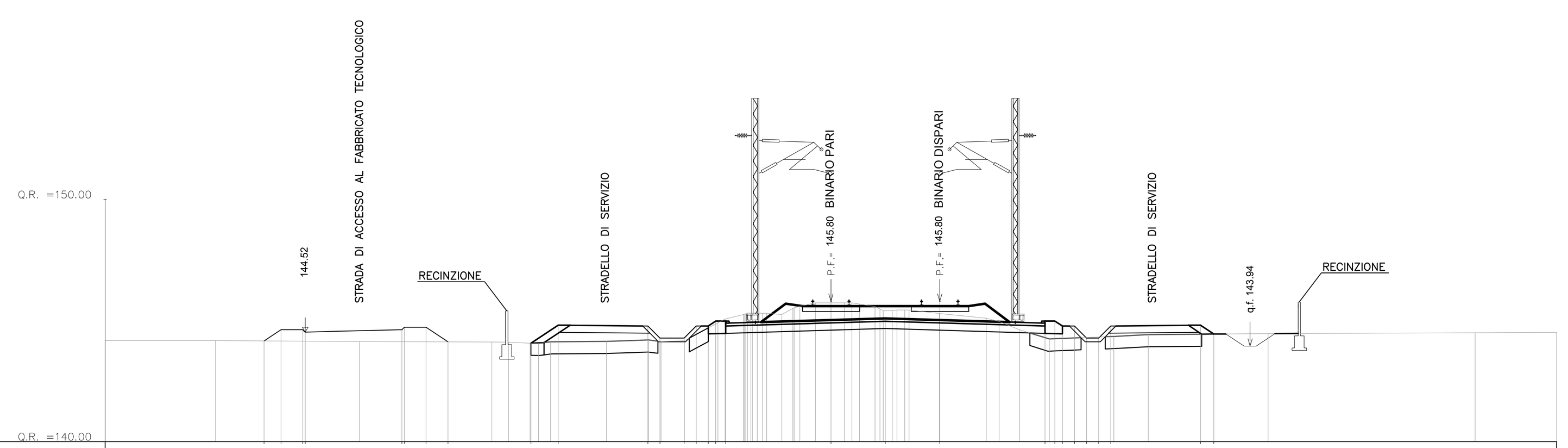

QUOTE PROGETTO	144.15 144.62 144.62 144.52 144.62 144.72 144.72 144.12 144.06 144.81 144.77 144.27 144.27 144.77 144.77 144.78 144.89 145.80 145.09 145.80 144.89 144.98 144.77 144.77 144.27 144.27 144.77 144.81 144.44
DISTANZE PROGETTO	-23.43 -22.73 -21.93 -21.83 -17.73 -17.63 -16.73 -15.83 -12.40 -11.28 -7.57 -7.07 -6.07 -5.57 -5.07 -4.76 -4.35 0.00 2.25 4.50 8.85 9.26 9.57 10.07 10.57 11.07 11.57 15.28 15.83
DISTANZE PARZIALI	4.00 1.12 3.71 1.00 4.35 2.25 2.25 4.35 3.71
QUOTE TERRENO	144.17 144.17 144.12 144.11 144.06 144.14 144.20 144.16 144.91 145.24 145.25 145.72 145.73 145.57 145.43 145.29 145.09 144.62 144.24 144.34 144.42 144.46 144.49 144.51
DISTANZE TERRENO	-30.00 -25.44 -19.48 -14.02 -12.44 -9.28 -7.53 -6.06 -4.67 -3.61 -2.03 -0.64 0.55 1.82 3.05 4.48 6.42 7.79 9.03 11.70 13.12 18.07 26.63 30.00

PROGR. 45+400.00

Scavo 9.54 mq
Rilevato 16.07 mq
Subballast: 1.61 mq
SuperCompattato: 3.96 mq
Inerbimento: 1.26 mq
Bonifica–Scotico: 12.48 ml

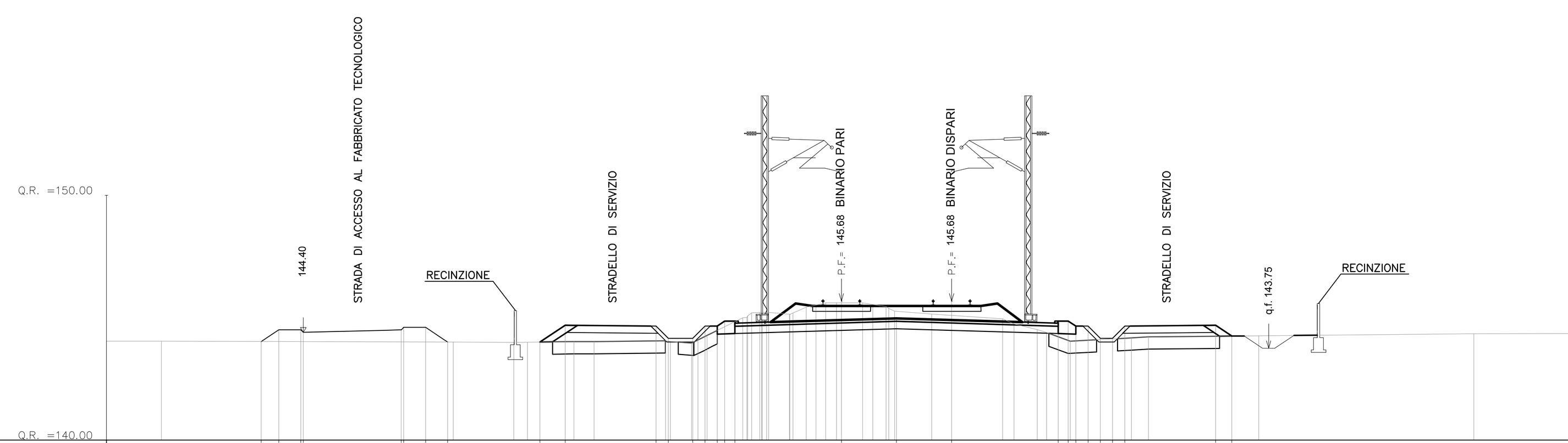

QUOTE PROGETTO	144.03 144.50 144.50 144.40 144.50 144.60 144.60 144.01 144.01 144.69 144.66 144.16 144.16 144.66 144.66 144.67 144.77 145.68 144.97 145.68 144.77 144.86 144.66 144.66 144.16 144.16 144.66 144.69 144.25
DISTANZE PROGETTO	-23.68 -22.97 -22.07 -21.97 -17.97 -17.87 -16.97 -16.07 -12.31 -11.28 -7.57 -7.07 -6.07 -5.57 -5.07 -4.76 -4.35 0.00 2.25 4.50 8.85 9.26 9.57 10.07 10.57 11.07 11.57 15.28 15.94
DISTANZE PARZIALI	4.00 1.03 3.71 1.00 4.35 2.25 2.25 4.35 3.71
QUOTE TERRENO	144.04 144.04 144.01 143.99 144.02 144.06 143.96 144.99 145.22 145.43 145.61 145.61 145.38 145.15 144.95 144.52 144.04 144.17 144.26 144.34 144.36
DISTANZE TERRENO	-30.00 -27.76 -15.85 -13.37 -10.92 -7.18 -6.12 -4.02 -2.97 -1.44 -0.20 0.86 1.94 3.68 6.58 8.00 9.34 11.84 17.04 25.82 30.00

PROGR. 45+425.00

Scavo 9.23 mq
Rilevato 16.76 mq
Subballast: 1.61 mq
SuperCompattato: 3.96 mq
Inerbimento: 1.35 mq
Bonifica–Scotico: 12.24 ml

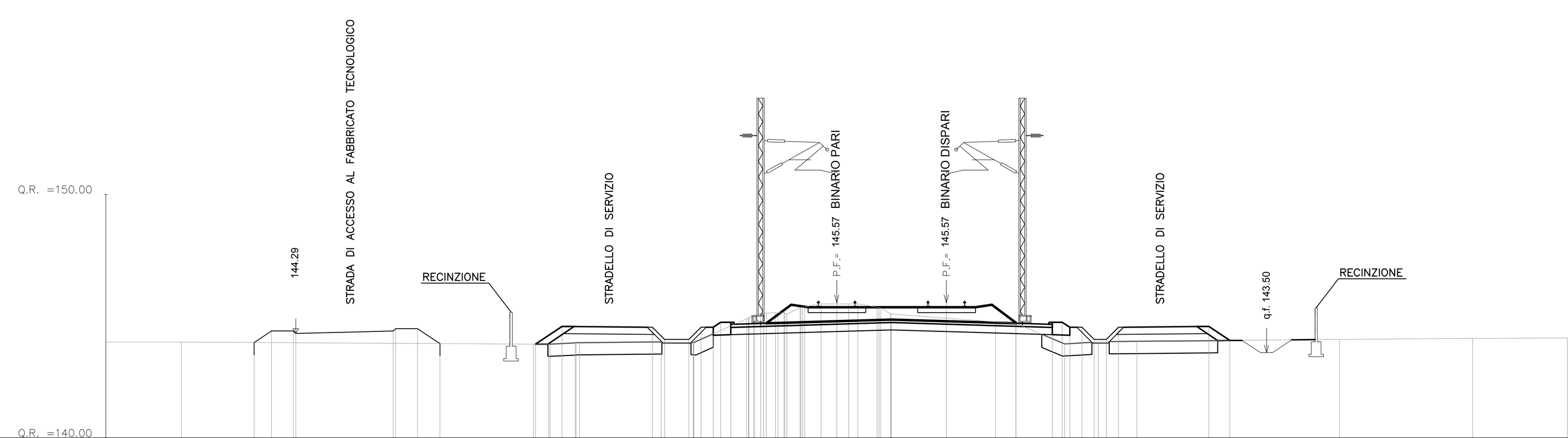

QUOTE PROGETTO	143.92 144.39 144.39 144.29 144.39 144.49 144.49 143.87 143.85 144.58 144.54 144.04 144.04 144.54 144.54 144.55 144.66 145.57 144.86 145.57 144.66 144.75 144.54 144.54 144.04 144.04 144.54 144.58 144.00
DISTANZE PROGETTO	-23.91 -23.21 -22.31 -22.21 -18.21 -18.11 -17.21 -16.28 -12.37 -11.28 -7.57 -7.07 -6.07 -5.57 -5.07 -4.76 -4.35 0.00 2.25 4.50 8.85 9.26 9.57 10.07 10.57 11.07 11.57 15.28 16.14
DISTANZE PARZIALI	4.00 1.09 3.71 1.00 4.35 2.25 2.25 4.35 3.71
QUOTE TERRENO	143.93 143.93 143.85 143.90 143.94 143.91 144.89 145.14 145.34 145.50 145.36 144.76 143.86 143.95 143.96 144.05 144.09 144.10
DISTANZE TERRENO	-30.00 -26.90 -12.45 -10.73 -7.20 -5.89 -3.70 -2.52 -1.51 0.49 1.66 6.52 9.36 10.74 12.32 20.64 26.10 30.00

COMMITTENTE:

RFI RETE FERROVIARIA ITALIANA
GRUPPO FERROVIE DELLO STATO ITALIANE

ALTA SORVEGLIANZA:

ITALFERR
GRUPPO FERROVIE DELLO STATO ITALIANE

GENERAL CONTRACTOR:

Consorzio Collegamenti Integrati Veloci

INFRASTRUTTURE FERROVIARIE STRATEGICHE DEFINITE DALLA LEGGE OBIETTIVO N.443/01

TRATTA A.V./A.C. TERZO VALICO DEI GIOVI
PROGETTO ESECUTIVO

TRINCEA DI LINEA III VALICO
Da pk 44+229,67 a pk 46+375

Tratto 0

Sezioni trasversali - Tav. 7

GENERAL CONTRACTOR	DIRETTORE LAVORI	SCALA:
Consorzio **Cociv** Ing. N. Meistro		1:200

COMMESSA	LOTTO	FASE	ENTE	TIPO DOC.	OPERA/DISCIPLINA	PROGR.	REV.
IG51	04	E	CV	W9	TR150X	007	A

PROGETTAZIONE

Rev.	Descrizione emissione	Redatto	Data	Verificato	Data	Progettista Integratore	Data	IL PROGETTISTA
A00	Prima emissione	M. Rinaldi	15/05/2014	A. Nastasi	15/05/2014	A. Palomba	15/05/2014	Dott. Ing. Aldo Mancarella Ordine Ingegneri Prov. TO n. 6271 R
A01	Aggiornamento cartiglio	M. Rinaldi	25/11/2015	A. Nastasi	25/11/2015	A. Mancarella	25/11/2015	
A02	Revisione per cambio lotto	M. Rinaldi	22/03/2017	A. Nastasi	22/03/2017	A. Mancarella	22/03/2017	

n. Elab.

Nome File: IG51-04-E-CV-W9-TR15-0X-007-A02

CUP: F81H92000000008

Scala di plot: 1:1