autostrade per l'italia

AUTOSTRADA (A14) : BOLOGNA–BARI–TARANTO

TRATTO: BOLOGNA BORGO PANIGALE – BOLOGNA SAN LAZZARO

POTENZIAMENTO DEL SISTEMA TANGENZIALE DI BOLOGNA TRA BORGO PANIGALE E SAN LAZZARO

PROGETTO DEFINITIVO

A1 – CORPO AUTOSTRADALE

PARTE STRADALE

SEZIONI TRASVERSALI CORRENTI

SEZIONI TRASVERSALI TANGENZIALE SUD
da 601 a 703

IL PROGETTISTA SPECIALISTICO
Ing. Gianluca Salvatore Spinazzola
Ord. Ingg. Milano N. 26796
RESPONSABILE STRADE, ARREDI E ANALISI TRASPORTISTICHE

IL RESPONSABILE INTEGRAZIONE PRESTAZIONI SPECIALISTICHE
Ing. Raffaele Rinaldesi
Ord. Ingg. Macerata N. A1068

IL DIRETTORE TECNICO
Ing. Orlando Mazza
Ord. Ingg. Pavia N. 1496
PROGETTAZIONE NUOVE OPERE AUTOSTRADALI

CODICE IDENTIFICATIVO

RIFERIMENTO PROGETTO												RIFERIMENTO DIRETTORIO														RIFERIMENTO ELABORATO										Ordinatore:
Codice Commessa						Lotto, Sub–Prog, Cod. Appalto				Fase		Capitolo		Paragrafo				WBS tipologia		WBS progressivo				PARTE D'OPERA						Tip.	Disciplina			Progressivo				Rev.		00
1	1	1	4	4	2	0	0	0	1	P	D	0	0	0	0	0	0	0	0	0	0	0	0	0	0	0	0	0	0	0	S	T	D	0	2	0	6	0	1	SCALA: 1:200

spea ENGINEERING
gruppo Atlantia

PROJECT MANAGER:
Ing. Giulio Ghezzi
Ord. Ingg. Pesaro Urbino N. 1768

SUPPORTO SPECIALISTICO:

REDATTO: –

VERIFICATO: –

REVISIONE	
n.	data
0	NOVEMBRE 2016
1	DICEMBRE 2016

VISTO DEL COMMITTENTE
autostrade per l'italia
IL RESPONSABILE UNICO DEL PROCEDIMENTO
Ing. Marilisa Conte

VISTO DEL CONCEDENTE
Ministero delle Infrastrutture e dei Trasporti
DIPARTIMENTO PER LE INFRASTRUTTURE, GLI AFFARI GENERALI ED IL PERSONALE
STRUTTURA DI VIGILANZA SULLE CONCESSIONARIE AUTOSTRADALI

IL PRESENTE DOCUMENTO NON POTRA' ESSERE COPIATO, RIPRODOTTO O ALTRIMENTI PUBBLICATO, IN TUTTO O IN PARTE, SENZA IL CONSENSO SCRITTO DELLA SOC. AUTOSTRADE PER L'ITALIA S.P.A.. OGNI UTILIZZO NON AUTORIZZATO SARA' PERSEGUITO A NORMA DI LEGGE.
THIS DOCUMENT MAY NOT BE COPIED, REPRODUCED OR PUBLISHED, EITHER IN PART OR IN ITS ENTIRETY, WITHOUT THE WRITTEN PERMISSION OF SOC. AUTOSTRADE PER L'ITALIA S.P.A.. UNAUTHORIZED USE WILL BE PROSECUTED BY LAW.

ASSE Tang Sud

S STERRO	m²	6.89
R RIPORTO	m²	12.68
PA BINDER	m²	0.50
PB BASE	m²	2.07
PC MISTO CEMENTATO	m²	3.09
PD STABILIZZATO	m²	2.17
RA RILEVATO ARGINELLO	m²	0.75
SG SCAVO GRADONATURA	m²	3.68
VR VEGETALE IN RILEVATO	m²	1.10
co CORDOLO CLS (ML)	m	1.00
ct COMPATT. IN TRINCEA	m	9.17
fb DEMOLIZIONE PAV.	m	3.30
gr GRADONATURA	m	8.84
id IDROSEMINA	m	5.43
sc SCOTICO	m	8.84
st SCOTICO IN TRINCEA (	m	9.17
ud USURA DRENANTE	m	10.00

SEZIONE TS-601

PROGRESSIVA 20100.00

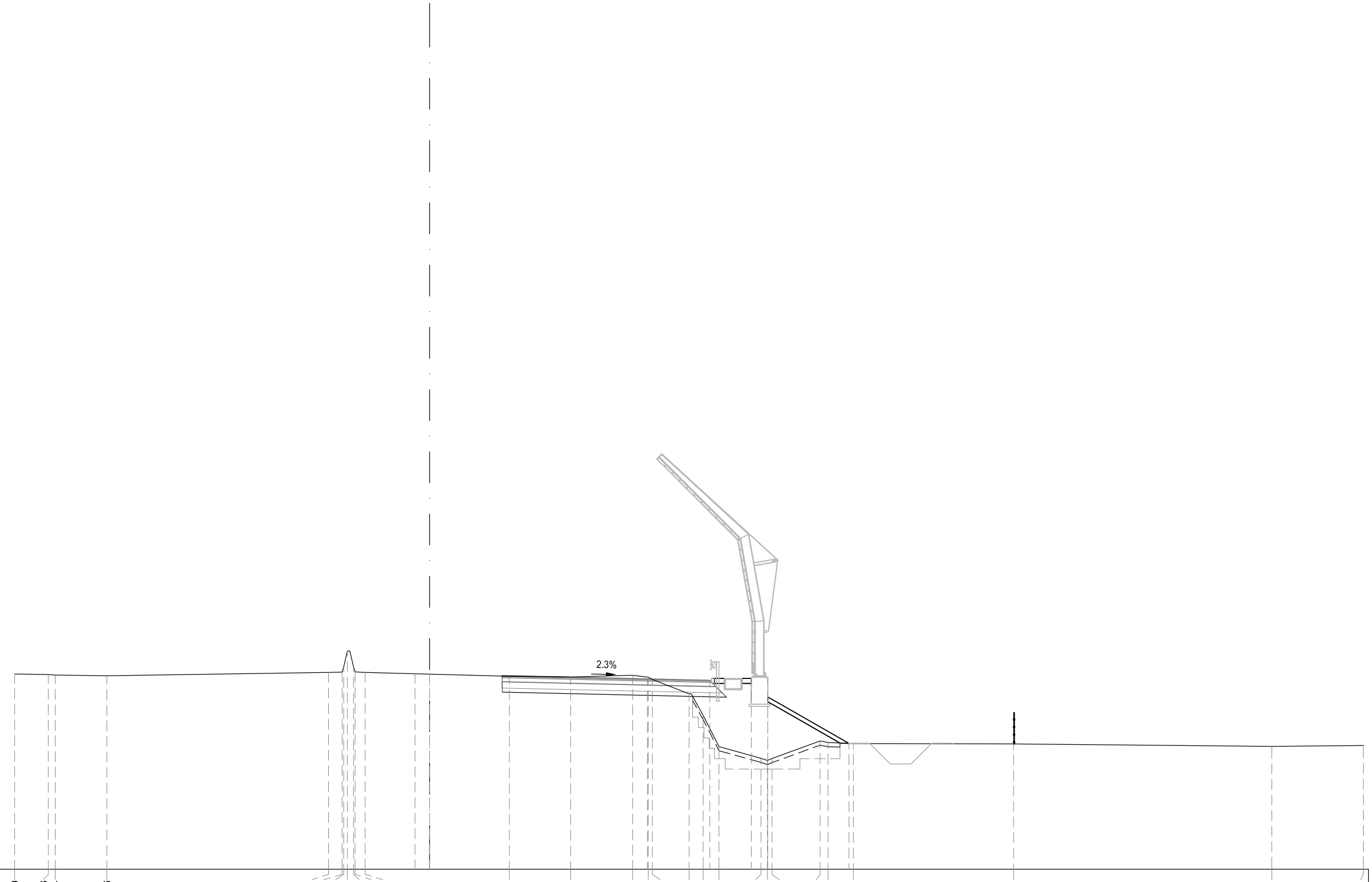

49 200 200

| | | |

ASSE Tang Sud

S STERRO	m²	7.16
R RIPORTO	m²	11.67
PA BINDER	m²	0.49
PB BASE	m²	2.07
PC MISTO CEMENTATO	m²	3.10
PD STABILIZZATO	m²	2.17
RA RILEVATO ARGINELLO	m²	0.76
SG SCAVO GRADONATURA	m²	2.62
VR VEGETALE IN RILEVATO	m²	1.03
co CORDOLO CLS (ML)	m	1.00
ct COMPATT. IN TRINCEA	m	9.18
fb DEMOLIZIONE PAV.	m	6.11
gr GRADONATURA	m	7.92
id IDROSEMINA	m	5.11
sc SCOTICO	m	8.30
st SCOTICO IN TRINCEA (	m	9.18
ud USURA DRENANTE	m	10.00

SEZIONE TS-602

PROGRESSIVA 20120.00

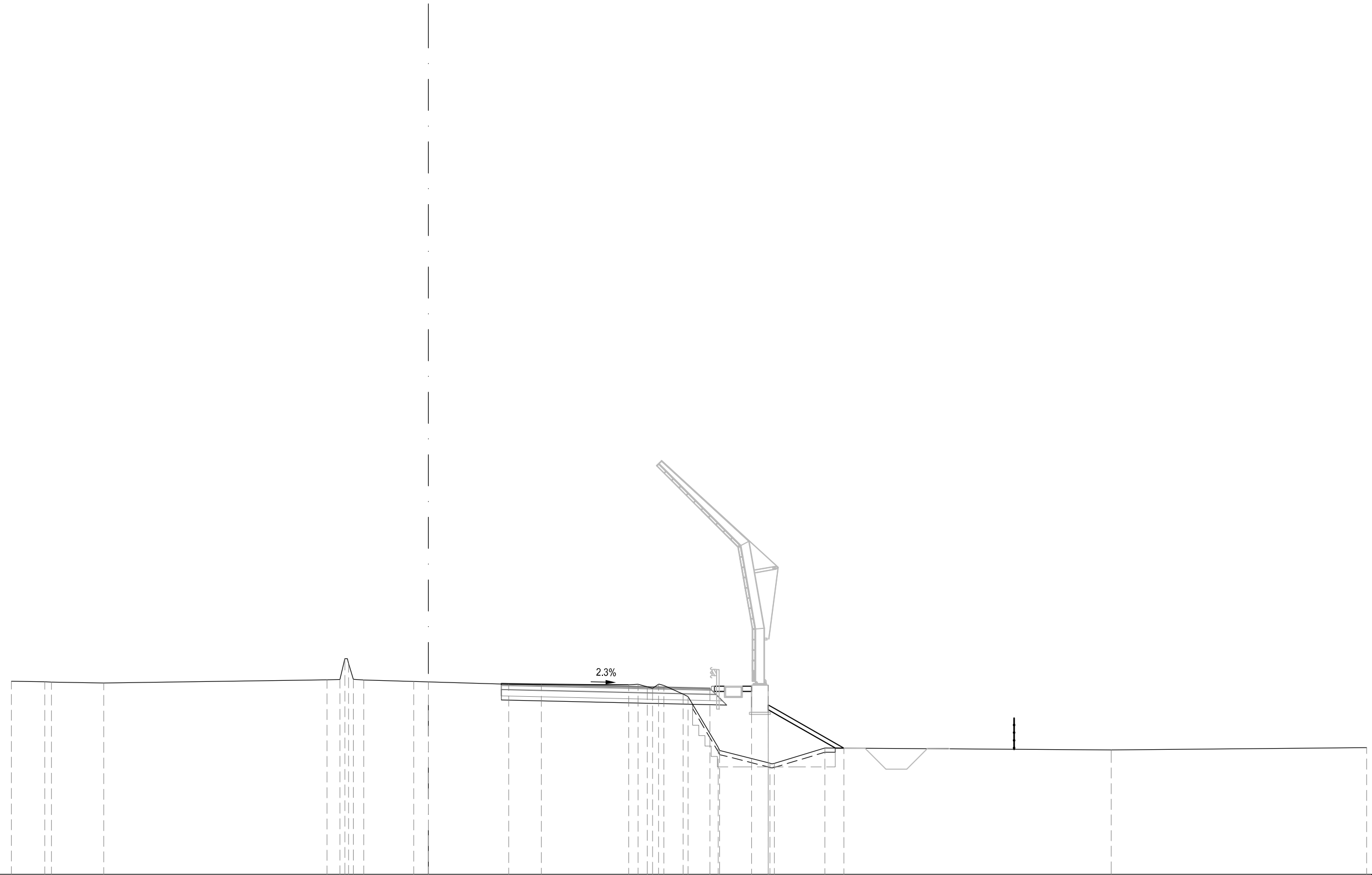

49

200

200

PROGRESSIVE TERRENO	20.00 18.40 18.08 15.57 -4.86 -4.24 -4.00 -3.83 -3.60 -3.10 3.86 5.42 9.61 10.05 10.75 11.04 11.29 12.22 12.46 13.90 13.97 16.38 16.59 19.02 32.75 45.00
PARZIALI TERRENO	1.60 0.32 2.51 10.71 0.62 0.24 0.17 0.23 0.50 6.96 1.56 4.19 0.44 0.70 0.29 0.25 0.93 0.24 1.44 0.07 2.41 0.21 2.43 13.73 12.25
QUOTE TERRENO	58.26 58.23 58.21 58.17 58.32 58.34 58.34 59.11 58.35 58.32 58.11 58.10 58.09 58.11 57.92 58.12 58.05 57.64 57.52 55.08 54.94 54.33 54.32 55.06 54.96 55.07
PROGRESSIVE PROGETTO	-0.70 0.00 10.50 13.50 15.50 16.30 16.30 19.93
PARZIALI PROGETTO	0.70 10.50 3.00 2.00 0.80 3.63
QUOTE PROGETTO	58.24 58.23 57.99 57.92 58.02 57.12 58.07 55.05

ASSE Tang Sud

S STERRO	m²	7.03
R RIPORTO	m²	12.33
PA BINDER	m²	0.53
PB BASE	m²	2.17
PC MISTO CEMENTATO	m²	3.39
PD STABILIZZATO	m²	2.33
RA RILEVATO ARGINELLO	m²	0.75
SG SCAVO GRADONATURA	m²	3.66
VR VEGETALE IN RILEVATO	m²	0.92
co CORDOLO CLS (ML)	m	0.99
ct COMPATT. IN TRINCEA	m	8.96
fb DEMOLIZIONE PAV.	m	3.61
gr GRADONATURA	m	8.63
id IDROSEMINA	m	4.54
sc SCOTICO	m	8.63
st SCOTICO IN TRINCEA (	m	8.96
ud USURA DRENANTE	m	10.80

SEZIONE TS-603

PROGRESSIVA 20140.00

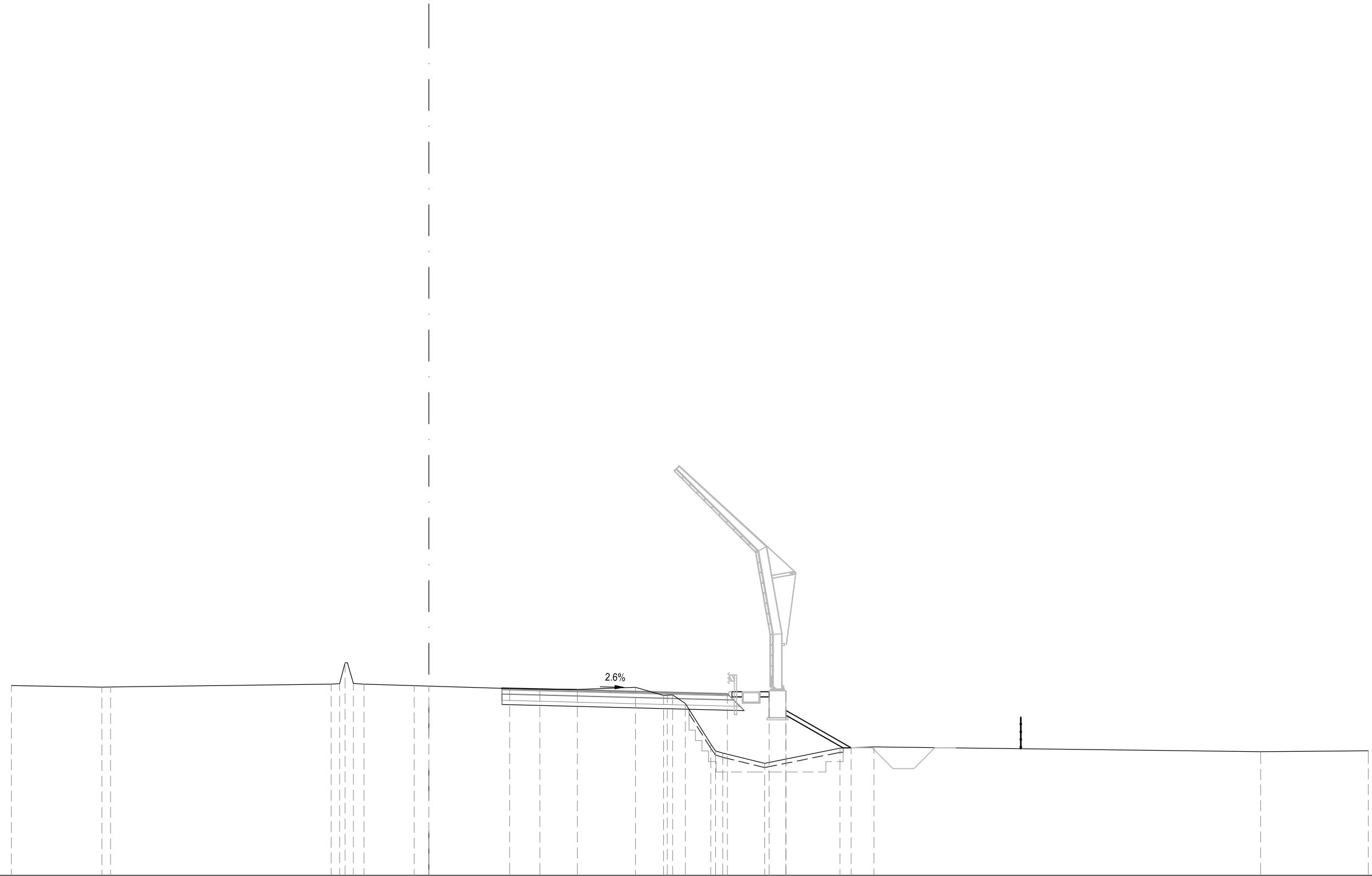

49 200 200

| | | |

ASSE Tang Sud

S STERRO	m²	7.06
R RIPORTO	m²	8.54
PA BINDER	m²	0.64
PB BASE	m²	2.34
PC MISTO CEMENTATO	m²	3.64
PD STABILIZZATO	m²	2.50
RA RILEVATO ARGINELLO	m²	0.78
SG SCAVO GRADONATURA	m²	3.37
VR VEGETALE IN RILEVATO	m²	0.83
co CORDOLO CLS (ML)	m	1.00
ct COMPATT. IN TRINCEA	m	9.43
fb DEMOLIZIONE PAV.	m	3.86
gr GRADONATURA	m	8.00
id IDROSEMINA	m	4.15
sc SCOTICO	m	8.00
st SCOTICO IN TRINCEA (	m	9.43
ud USURA DRENANTE	m	11.67

SEZIONE TS-604

PROGRESSIVA 20160.00

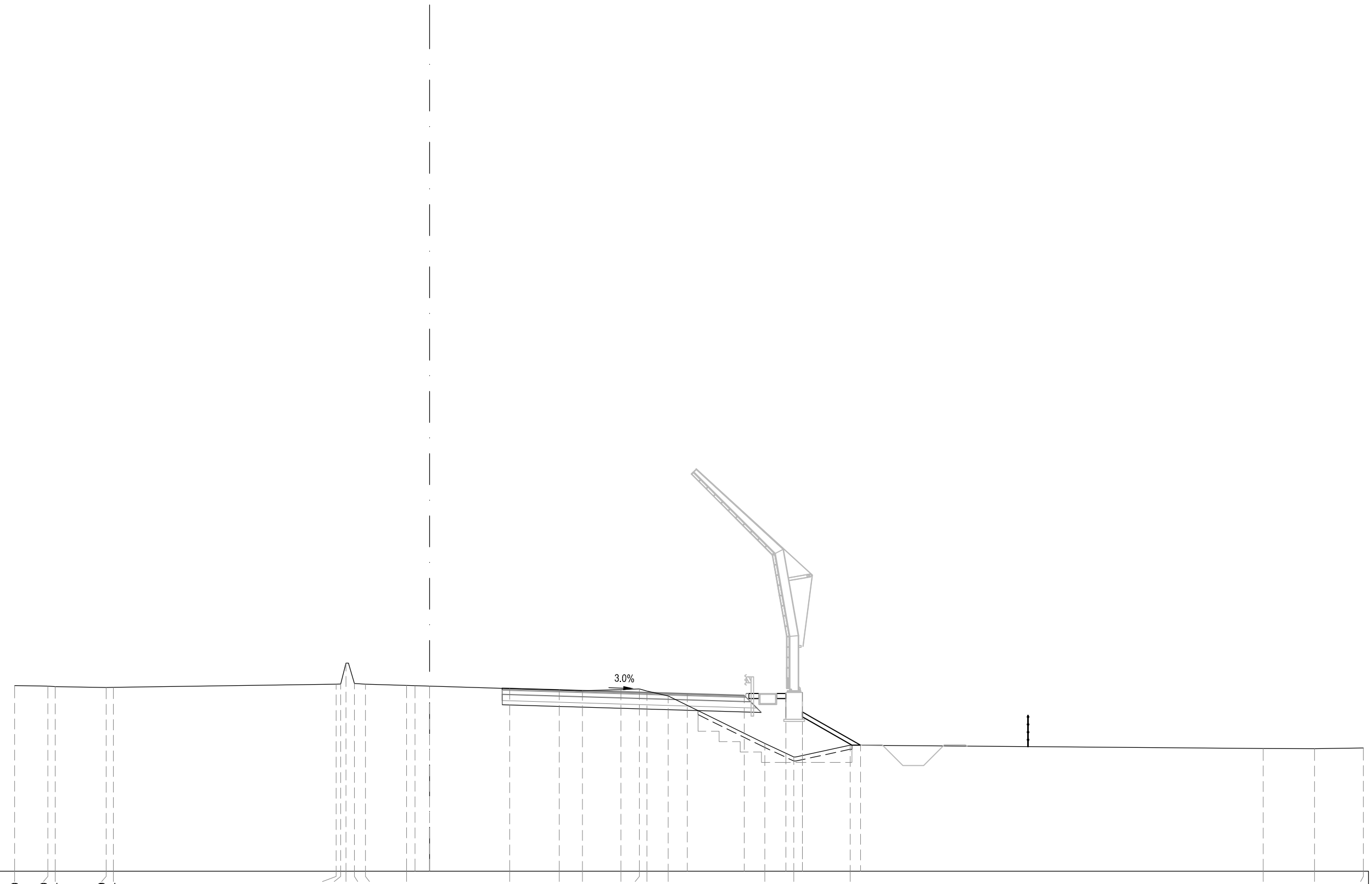

49

200

200

PROGRESSIVE TERRENO	-20.00 -18.40 -18.04 -15.59 -15.24 -4.50 -4.29 -4.03 -3.63 -3.09 -1.11 3.86 6.24 7.36 9.22 10.11 10.48 11.50 16.16 17.55 20.27 40.17 42.64 45.00
PARZIALI TERRENO	1.60 0.36 2.45 0.35 10.74 0.21 0.26 0.40 0.54 1.98 4.97 2.38 1.12 1.86 0.89 0.37 1.02 4.66 1.39 2.72 19.90 2.47 2.36
QUOTE TERRENO	57.94 57.92 57.89 57.85 57.86 58.01 58.02 59.03 58.04 58.01 57.95 57.80 57.74 57.70 57.75 57.78 57.68 57.45 55.16 54.51 55.07 54.91 54.90 54.94
PROGRESSIVE PROGETTO	-0.70 0.00 12.42 15.17 17.17 17.97 17.97 20.76
PARZIALI PROGETTO	0.70 12.42 2.75 2.00 0.80 2.79
QUOTE PROGETTO	57.94 57.92 57.55 57.47 57.57 56.67 57.62 55.07

ASSE Tang Sud

S STERRO	m²	7.23
R RIPORTO	m²	8.68
PA BINDER	m²	0.63
PB BASE	m²	2.57
PC MISTO CEMENTATO	m²	3.85
PD STABILIZZATO	m²	2.67
RA RILEVATO ARGINELLO	m²	0.75
SG SCAVO GRADONATURA	m²	4.23
VR VEGETALE IN RILEVATO	m²	0.79
co CORDOLO CLS (ML)	m	1.00
ct COMPATT. IN TRINCEA	m	9.62
fb DEMOLIZIONE PAV.	m	4.18
gr GRADONATURA	m	8.44
id IDROSEMINA	m	3.92
sc SCOTICO	m	8.44
st SCOTICO IN TRINCEA (	m	9.62
ud USURA DRENANTE	m	12.53

SEZIONE TS-605

PROGRESSIVA 20180.00

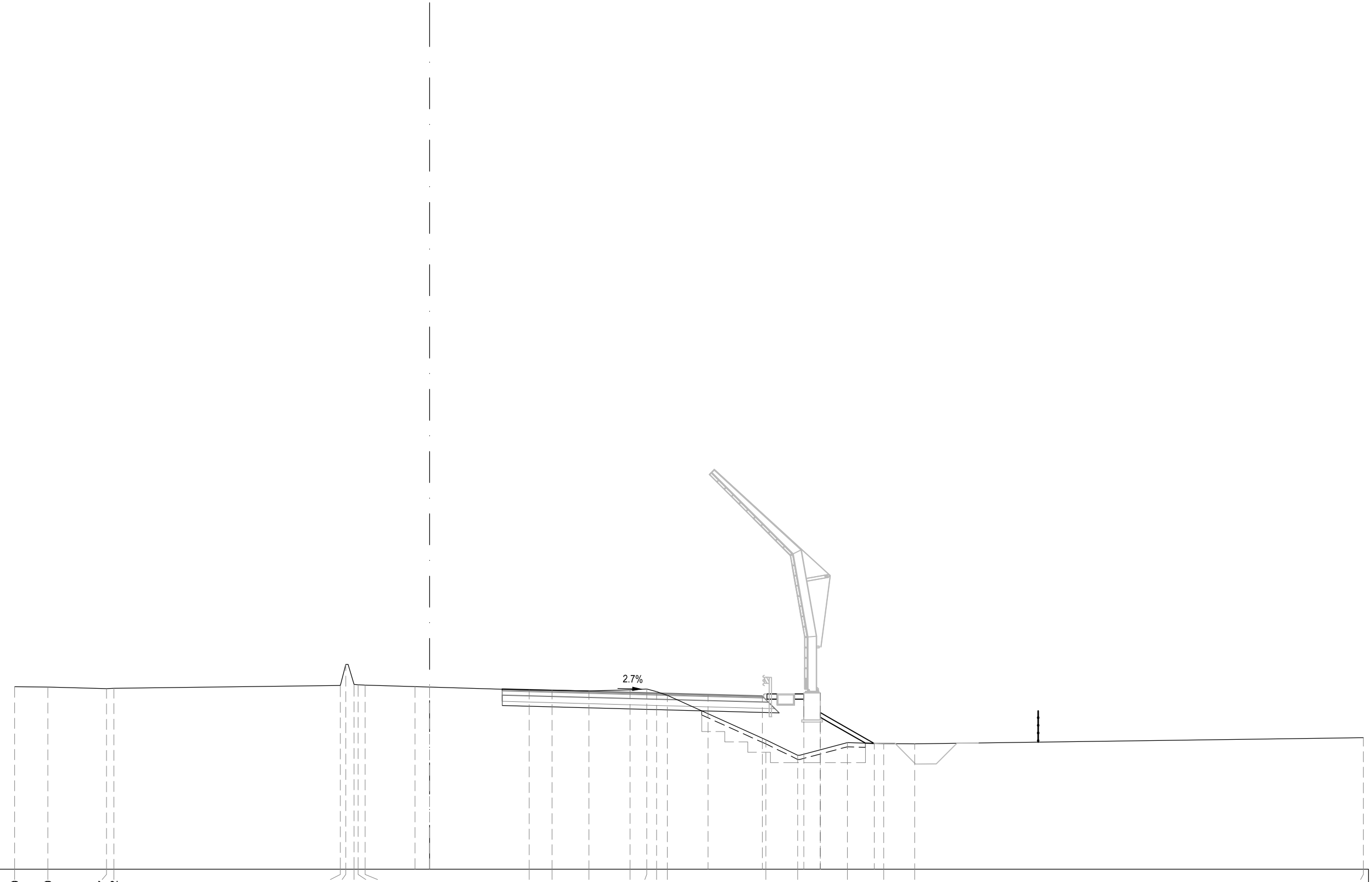

49 200 200

PROGRESSIVE TERRENO	-20.00	-18.40	-15.57	-15.22	-4.30	-4.04	-3.65	-3.45	-3.11	4.80	5.90	7.68	9.66	10.47	10.94	11.45	16.21	17.74	20.13	21.89	23.37	45.00
PARZIALI TERRENO	1.60	2.83	0.35	10.92	0.26	0.39	0.20	0.34	7.91	1.10	1.78	1.98	0.81	0.47	0.51	4.76	1.53	2.39	1.76	1.48	21.63	
QUOTE TERRENO	57.80	57.77	57.70	57.72	57.85	58.87	57.90	57.88	57.87	57.63	57.62	57.59	57.64	57.68	57.56	57.38	55.24	54.49	55.10	55.05	55.04	55.34
PROGRESSIVE PROGETTO	-0.70	0.00	13.42	16.03	18.03	18.83	18.83	21.43														
PARZIALI PROGETTO	0.70	13.42	2.61	2.00	0.80	2.60																
QUOTE PROGETTO	57.79	57.77	57.41	57.34	57.44	56.54	57.49	55.06														

ASSE Tang Sud

S STERRO	m²	7.53
R RIPORTO	m²	9.11
PA BINDER	m²	0.66
PB BASE	m²	2.65
PC MISTO CEMENTATO	m²	4.12
PD STABILIZZATO	m²	2.83
RA RILEVATO ARGINELLO	m²	0.76
SG SCAVO GRADONATURA	m²	4.17
VR VEGETALE IN RILEVATO	m²	0.70
co CORDOLO CLS (ML)	m	0.99
ct COMPATT. IN TRINCEA	m	9.77
fb DEMOLIZIONE PAV.	m	4.30
gr GRADONATURA	m	8.63
id IDROSEMINA	m	3.43
sc SCOTICO	m	8.63
st SCOTICO IN TRINCEA (	m	9.77
ud USURA DRENANTE	m	13.25

SEZIONE TS-606

PROGRESSIVA 20200.00

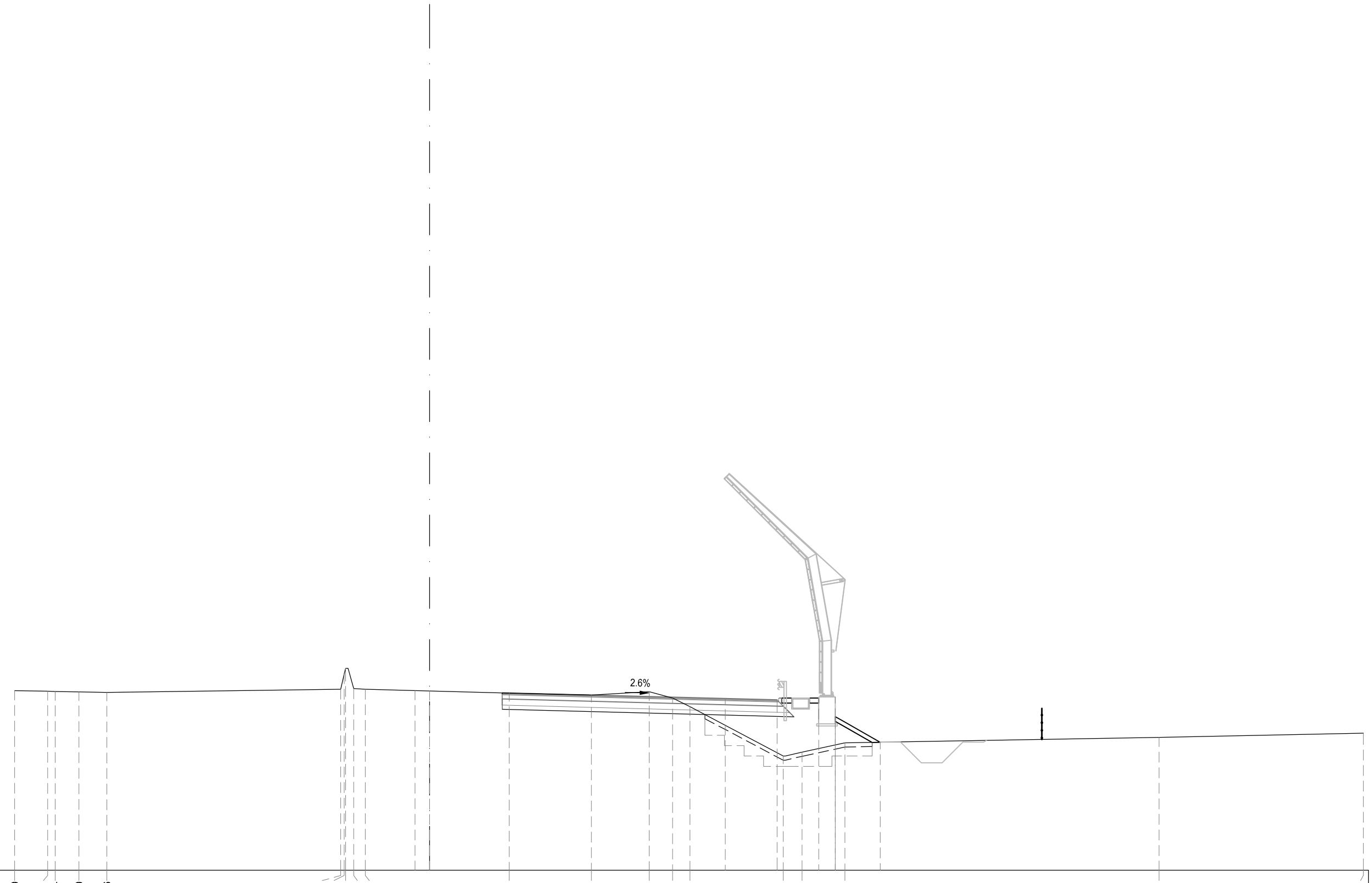

49 200 200

PROGRESSIVE TERRENO	20.00	18.41	18.04	16.90	15.56	-4.29	-4.11	-4.04	-3.66	-3.10	3.84	7.80	10.58	11.71	12.55	17.04	17.95	20.01	35.15	45.00					
PARZIALI TERRENO	1.59	0.37	1.14	1.34	11.27	0.18	0.07	0.38	0.56	6.94	3.96	2.78	1.13	0.84	4.49	0.91	2.06	15.14	9.85						
QUOTE TERRENO	57.65	57.63	57.61	57.60	57.57	57.72	58.47	58.73	57.76	57.72	57.54	57.44	57.60	57.30	56.88	54.50	54.69	55.14	55.40	55.61					
PROGRESSIVE PROGETTO										-0.70	0.00				14.25	16.75	18.75	19.55	19.55	21.72					
PARZIALI PROGETTO										0.70	14.25				2.50	2.00	0.80	2.17							
QUOTE PROGETTO										57.66	57.64				57.27	57.20	57.30	56.41	57.35	55.17					

ASSE Tang Sud

S STERRO	m²	8.08
R RIPORTO	m²	8.06
PA BINDER	m²	0.73
PB BASE	m²	2.64
PC MISTO CEMENTATO	m²	4.12
PD STABILIZZATO	m²	2.82
RA RILEVATO ARGINELLO	m²	0.77
SG SCAVO GRADONATURA	m²	3.05
VR VEGETALE IN RILEVATO	m²	0.64
co CORDOLO CLS (ML)	m	1.00
ct COMPATT. IN TRINCEA	m	10.05
fb DEMOLIZIONE PAV.	m	4.31
gr GRADONATURA	m	7.88
id IDROSEMINA	m	3.20
sc SCOTICO	m	8.08
st SCOTICO IN TRINCEA (	m	10.05
ud USURA DRENANTE	m	13.25

SEZIONE TS-607

PROGRESSIVA 20220.00

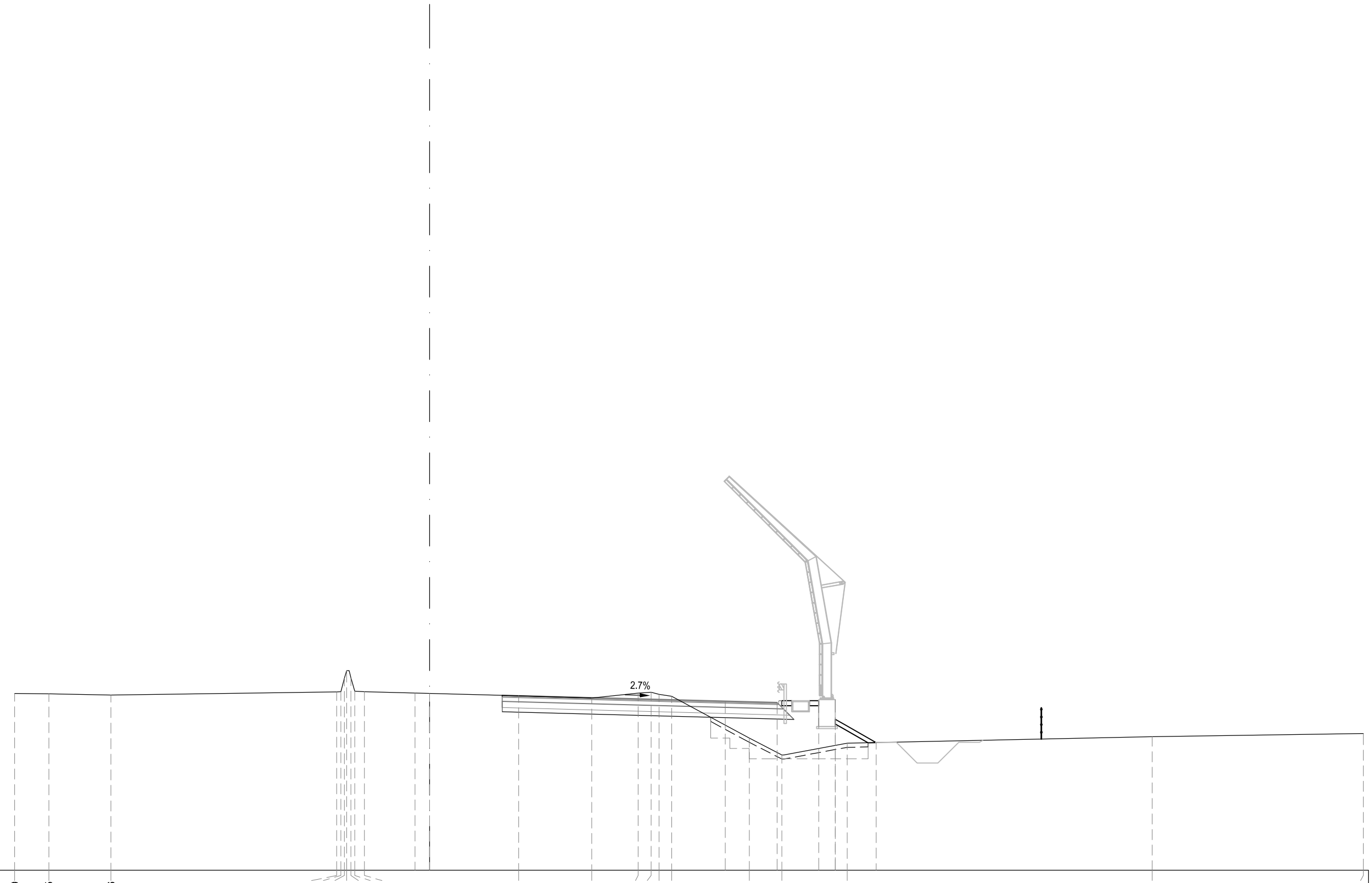

49 200 200

PROGRESSIVE TERRENO	-20.00	-18.35	-15.36	-4.48	-4.28	-4.11	-4.00	-3.80	-3.61	-3.14	4.29	7.81	10.05	10.67	11.06	11.67	15.41	16.98	20.12	34.82	45.00
PARZIALI TERRENO	1.65	2.99	10.88	0.20	0.17	0.11	0.20	0.19	0.47	7.43	3.52	2.24	0.62	0.39	0.61	3.74	1.57	3.14	14.70	10.18	
QUOTE TERRENO	57.52	57.50	57.45	57.60	57.61	58.26	58.62	58.28	57.63	57.61	57.41	57.30	57.54	57.58	57.48	57.39	55.37	54.56	55.12	55.44	55.59
PROGRESSIVE PROGETTO										-0.70	0.00						14.25	16.75	18.75	19.55	19.55	21.52
PARZIALI PROGETTO										0.70	14.25						2.50	2.00	0.80	1.97	
QUOTE PROGETTO										57.54	57.52						57.14	57.08	57.18	56.28	57.23	55.15

ASSE Tang Sud

S STERRO	m²	8.29
R RIPORTO	m²	7.05
PA BINDER	m²	0.66
PB BASE	m²	2.72
PC MISTO CEMENTATO	m²	4.13
PD STABILIZZATO	m²	2.76
RA RILEVATO ARGINELLO	m²	0.75
SG SCAVO GRADONATURA	m²	3.20
VR VEGETALE IN RILEVATO	m²	0.65
co CORDOLO CLS (ML)	m	1.00
ct COMPATT. IN TRINCEA	m	10.52
fb DEMOLIZIONE PAV.	m	4.41
gr GRADONATURA	m	7.55
id IDROSEMINA	m	3.21
sc SCOTICO	m	7.55
st SCOTICO IN TRINCEA (	m	10.52
ud USURA DRENANTE	m	13.25

SEZIONE TS-608

PROGRESSIVA 20240.00

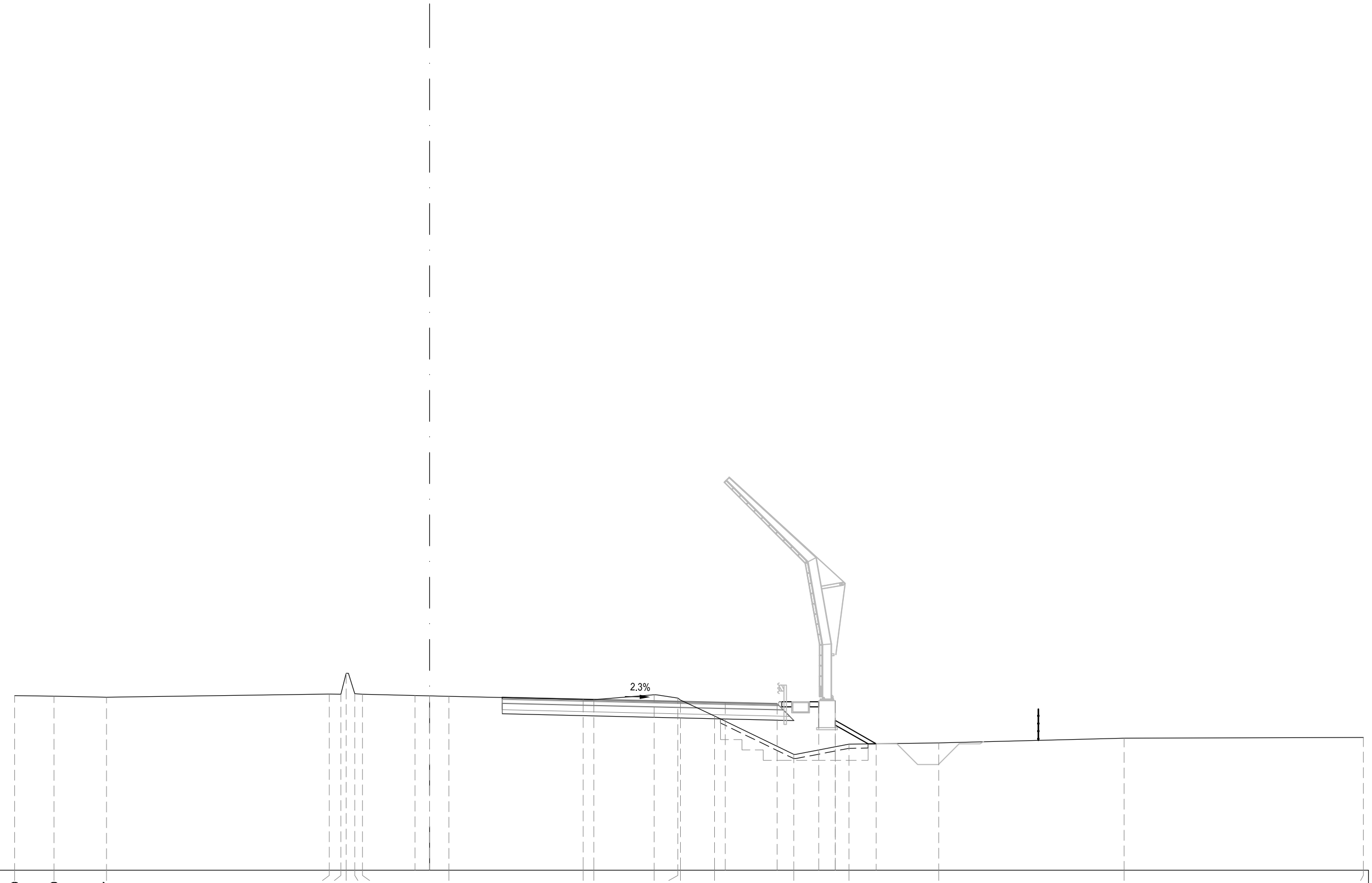

49 200 200

PROGRESSIVE TERRENO	-20.00	-18.10	-15.57	-4.83	-4.28	-4.03	-3.61	-3.24	0.93	7.40	7.91	10.82	11.97	12.09	13.74	17.55	20.21	24.54	33.47	45.00			
PARZIALI TERRENO	1.90	2.53	10.74	0.55	0.25	0.42	0.37	4.17	6.47	0.51	2.91	1.15	0.12	1.65	3.81	2.66	4.33	8.93	11.53				
QUOTE TERRENO	57.41	57.38	57.34	57.48	57.48	58.49	57.51	57.48	57.38	57.23	57.21	57.46	57.29	57.20	56.43	54.58	55.07	55.13	55.36	55.39			
PROGRESSIVE PROGETTO									-0.70	0.00					14.25	16.75	18.75	19.55	19.55	21.53			
PARZIALI PROGETTO									0.70	14.25					2.50	2.00	0.80	1.98					
QUOTE PROGETTO									57.42	57.41					57.08	57.02	57.12	56.22	57.17	55.09			

ASSE Tang Sud

S STERRO	m²	8.37
R RIPORTO	m²	5.75
PA BINDER	m²	0.66
PB BASE	m²	2.65
PC MISTO CEMENTATO	m²	4.13
PD STABILIZZATO	m²	2.83
RA RILEVATO ARGINELLO	m²	0.76
SG SCAVO GRADONATURA	m²	3.15
VR VEGETALE IN RILEVATO	m²	0.54
co CORDOLO CLS (ML)	m	1.00
ct COMPATT. IN TRINCEA	m	10.92
fb DEMOLIZIONE PAV.	m	4.82
gr GRADONATURA	m	6.69
id IDROSEMINA	m	2.69
sc SCOTICO	m	6.69
st SCOTICO IN TRINCEA (	m	10.92
ud USURA DRENANTE	m	13.25

SEZIONE TS-609

PROGRESSIVA 20260.00

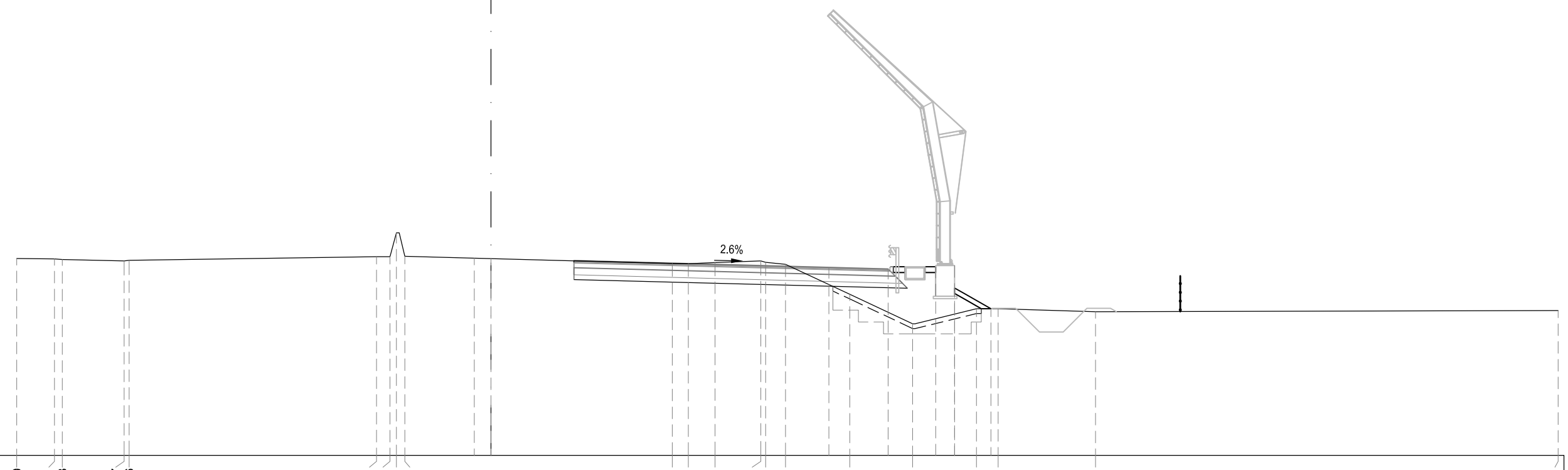

49

200

200

PROGRESSIVE TERRENO	20.00 18.41 18.08 15.47 15.26 -4.83 -4.26 -3.99 -3.63 7.64 8.32 9.45 11.38 11.58 12.42 15.13 17.78 20.48 21.39 25.49 45.00
PARZIALI TERRENO	1.59 0.33 2.61 0.21 10.43 0.57 0.27 0.36 11.27 0.68 1.13 1.93 0.20 0.84 2.71 2.65 2.70 0.91 4.10 19.51
QUOTE TERRENO	57.30 57.28 57.25 57.20 57.22 57.38 57.38 58.39 57.39 57.09 57.08 57.13 57.19 57.14 57.06 55.80 54.55 55.18 55.18 55.05 55.10
PROGRESSIVE PROGETTO	-0.70 0.00 14.25 16.75 18.75 19.55 19.55 21.08
PARZIALI PROGETTO	0.70 14.25 2.50 2.00 0.80 1.53
QUOTE PROGETTO	57.31 57.30 56.92 56.86 56.96 56.06 57.01 55.18

ASSE Tang Sud

S STERRO	m²	8.63
R RIPORTO	m²	4.54
PA BINDER	m²	0.66
PB BASE	m²	2.66
PC MISTO CEMENTATO	m²	4.13
PD STABILIZZATO	m²	2.83
RA RILEVATO ARGINELLO	m²	0.76
SG SCAVO GRADONATURA	m²	1.86
VR VEGETALE IN RILEVATO	m²	0.49
co CORDOLO CLS (ML)	m	0.99
ct COMPATT. IN TRINCEA	m	11.42
fb DEMOLIZIONE PAV.	m	5.45
gr GRADONATURA	m	5.28
id IDROSEMINA	m	2.32
sc SCOTICO	m	5.91
st SCOTICO IN TRINCEA (	m	11.42
ud USURA DRENANTE	m	13.25

SEZIONE TS-610

PROGRESSIVA 20280.00

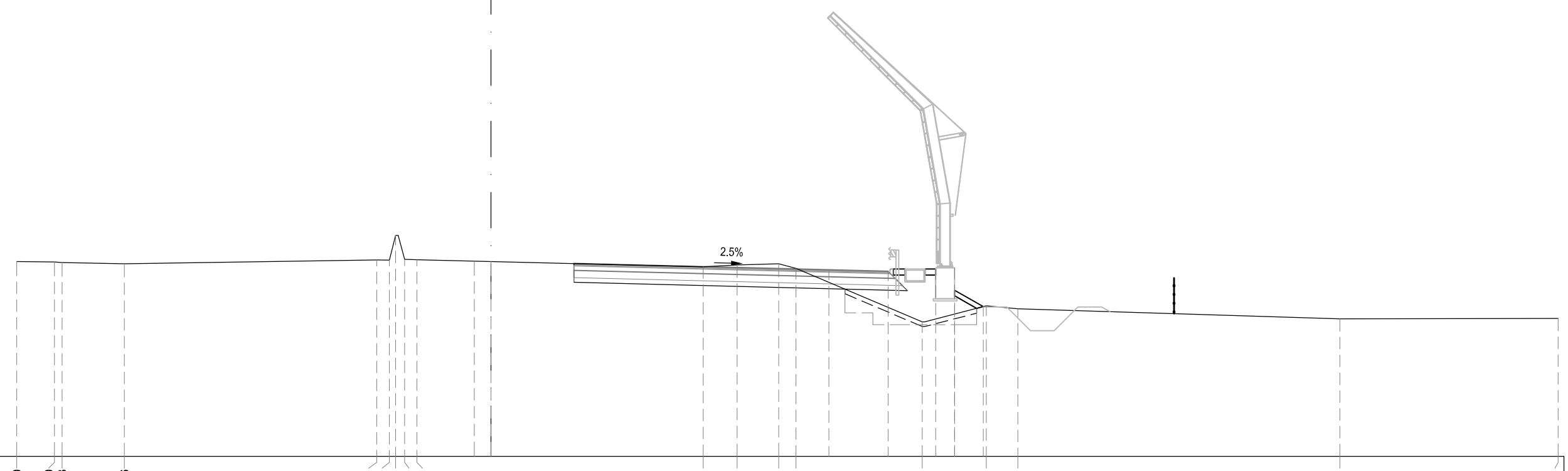

49 200 200

PROGRESSIVE TERRENO	-20.00 -18.40 -18.08 -15.46 -4.82 -4.29 -4.03 -3.64 -3.13 8.95 10.38 12.13 12.86 18.19 20.89 22.22 35.80 45.00
PARZIALI TERRENO	1.60 0.32 2.62 10.64 0.53 0.26 0.39 0.51 12.08 1.43 1.75 0.73 5.33 2.70 1.33 13.58 9.20
QUOTE TERRENO	57.20 57.19 57.17 57.11 57.28 57.27 58.30 57.30 57.28 56.98 57.06 57.12 56.92 54.67 55.34 55.22 54.79 54.81
PROGRESSIVE PROGETTO	-0.70 0.00 14.25 16.75 18.75 19.55 19.55 20.76
PARZIALI PROGETTO	0.70 14.25 2.50 2.00 0.80 1.21
QUOTE PROGETTO	57.22 57.21 56.86 56.79 56.89 56.00 56.94 55.31

ASSE Tang Sud

S STERRO	m²	5.70
PA BINDER	m²	0.36
PB BASE	m²	1.42
PC MISTO CEMENTATO	m²	2.13
PD STABILIZZATO	m²	1.43
ct COMPATT. IN TRINCEA	m	7.11
fb DEMOLIZIONE PAV.	m	6.57
st SCOTICO IN TRINCEA (	m	7.11
ud USURA DRENANTE	m	7.11

SEZIONE TS-611

PROGRESSIVA 20300.00

49 200 200

| | | |

ASSE Tang Sud

S STERRO	m²	6.19
PA BINDER	m²	0.38
PB BASE	m²	1.55
PC MISTO CEMENTATO	m²	2.31
PD STABILIZZATO	m²	1.55
ct COMPATT. IN TRINCEA	m	7.72
fb DEMOLIZIONE PAV.	m	7.69
st SCOTICO IN TRINCEA (	m	7.72
ud USURA DRENANTE	m	7.72

SEZIONE TS-612

PROGRESSIVA 20320.00

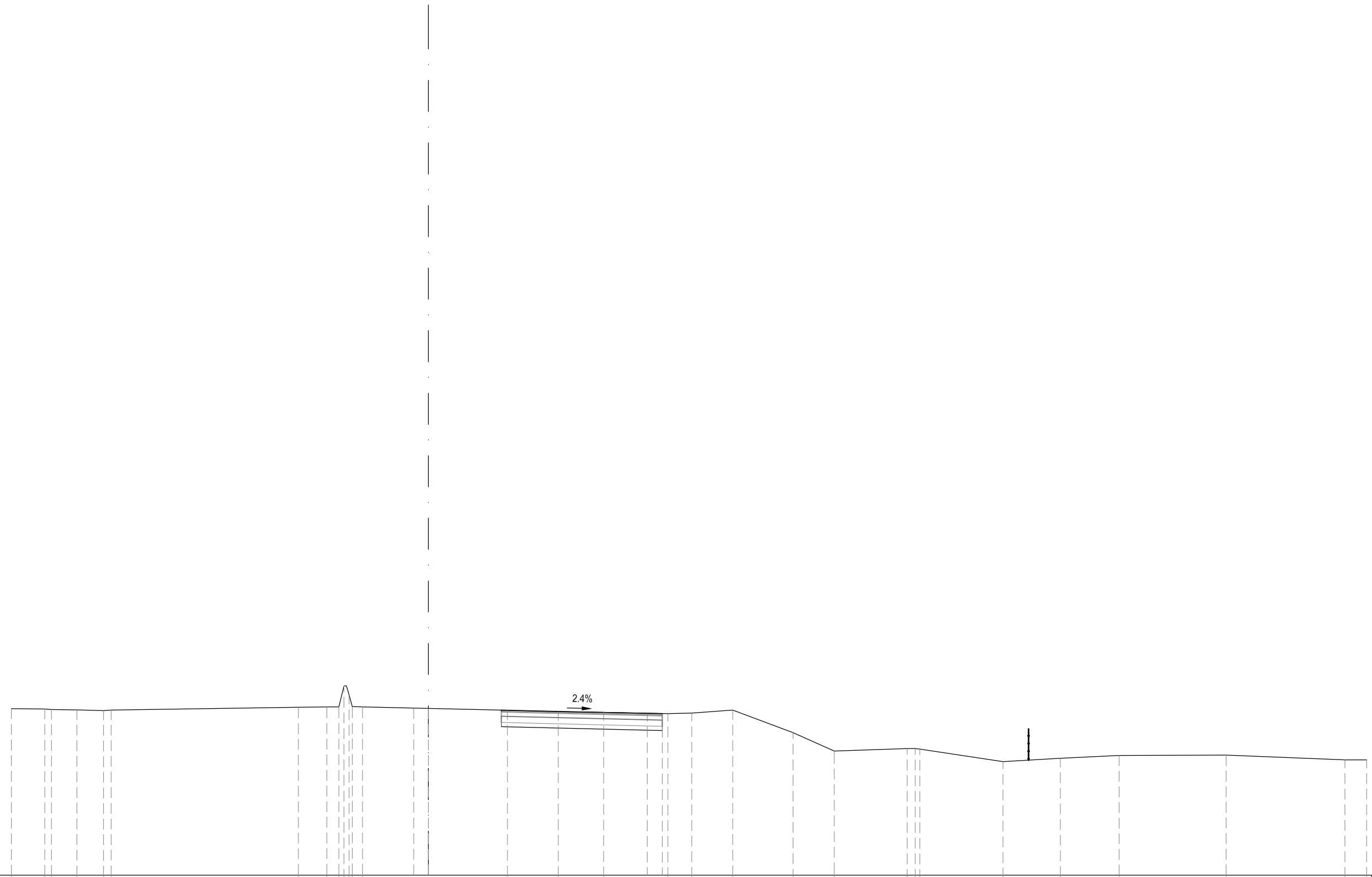

49 200 200

| | | |

ASSE Tang Sud

S STERRO	m²	6.52
PA BINDER	m²	0.42
PB BASE	m²	1.66
PC MISTO CEMENTATO	m²	2.50
PD STABILIZZATO	m²	1.67
ct COMPATT. IN TRINCEA	m	8.33
fb DEMOLIZIONE PAV.	m	5.92
st SCOTICO IN TRINCEA (	m	8.33
ud USURA DRENANTE	m	8.33

SEZIONE TS-613

PROGRESSIVA 20340.00

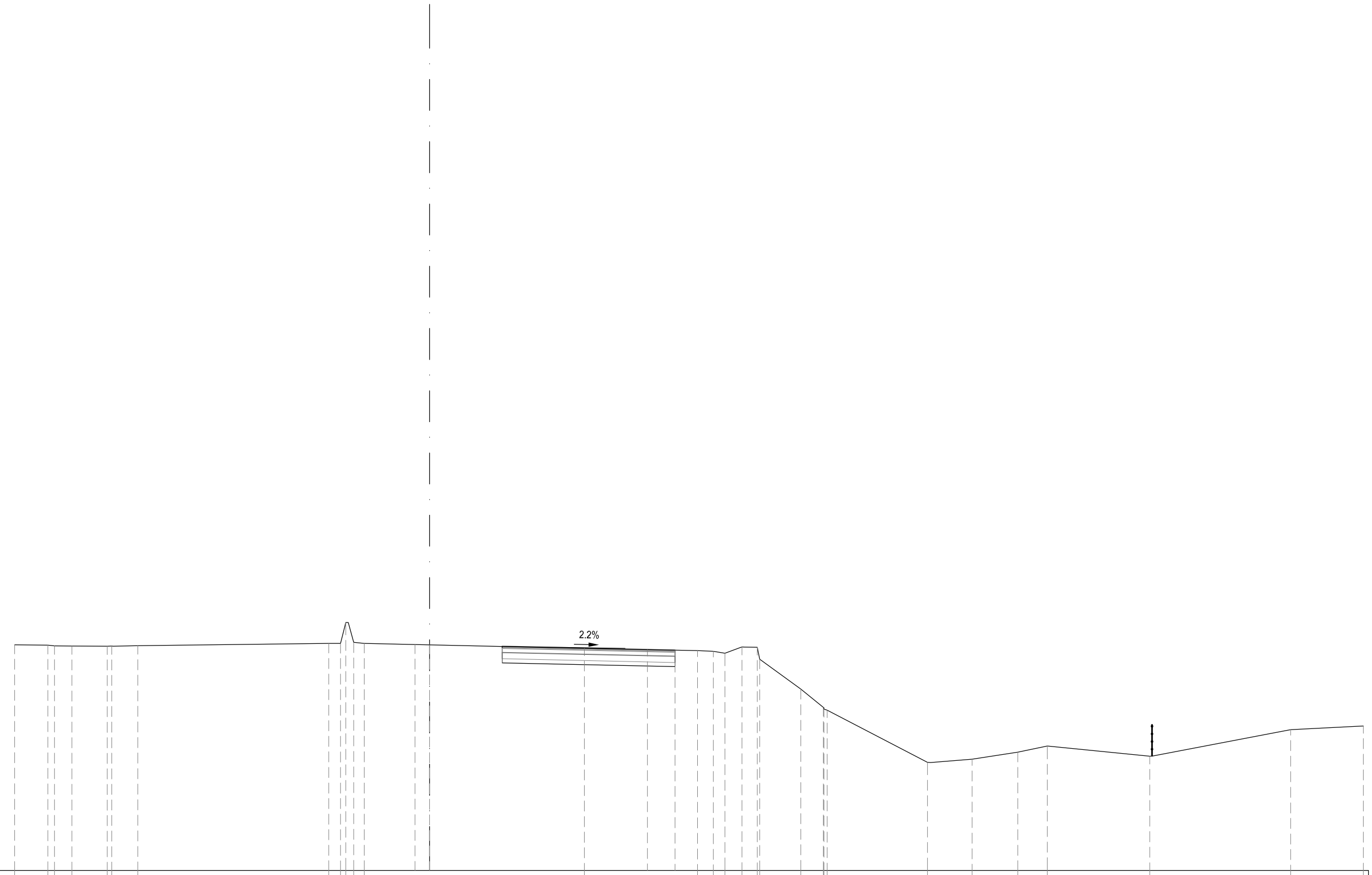

46 200 200

| | | |

ASSE Tang Sud

S STERRO	m²	6.92
PA BINDER	m²	0.44
PB BASE	m²	1.79
PC MISTO CEMENTATO	m²	2.68
PD STABILIZZATO	m²	1.79
ct COMPATT. IN TRINCEA	m	8.94
fb DEMOLIZIONE PAV.	m	4.15
st SCOTICO IN TRINCEA (	m	8.94
ud USURA DRENANTE	m	8.94

SEZIONE TS-614

PROGRESSIVA 20360.00

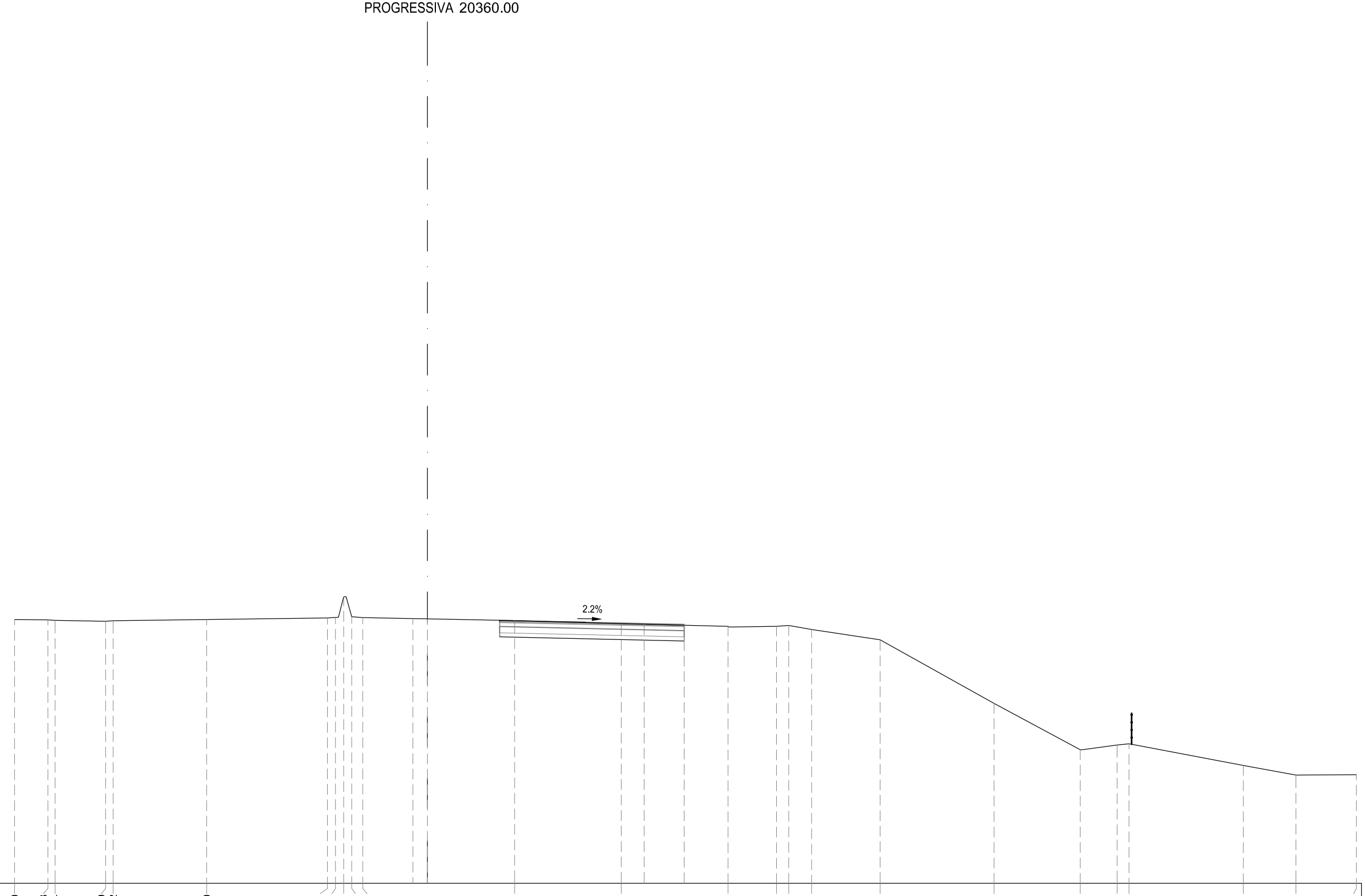

44 200 200

| | | |

ASSE Tang Sud

S STERRO	m²	7.16
PA BINDER	m²	0.47
PB BASE	m²	1.91
PC MISTO CEMENTATO	m²	2.87
PD STABILIZZATO	m²	1.91
ct COMPATT. IN TRINCEA	m	9.55
fb DEMOLIZIONE PAV.	m	3.28
st SCOTICO IN TRINCEA (	m	9.55
ud USURA DRENANTE	m	9.55

SEZIONE TS-615

PROGRESSIVA 20380.00



44

200

200

| | | |

ASSE Tang Sud

S STERRO	m²	6.08
R RIPORTO	m²	0.08
PA BINDER	m²	0.50
PB BASE	m²	2.00
PC MISTO CEMENTATO	m²	3.00
PD STABILIZZATO	m²	2.00
ct COMPATT. IN TRINCEA	m	8.24
fb DEMOLIZIONE PAV.	m	3.30
sc SCOTICO	m	1.76
st SCOTICO IN TRINCEA (	m	8.24
ud USURA DRENANTE	m	10.00

SEZIONE TS-616

PROGRESSIVA 20400.00

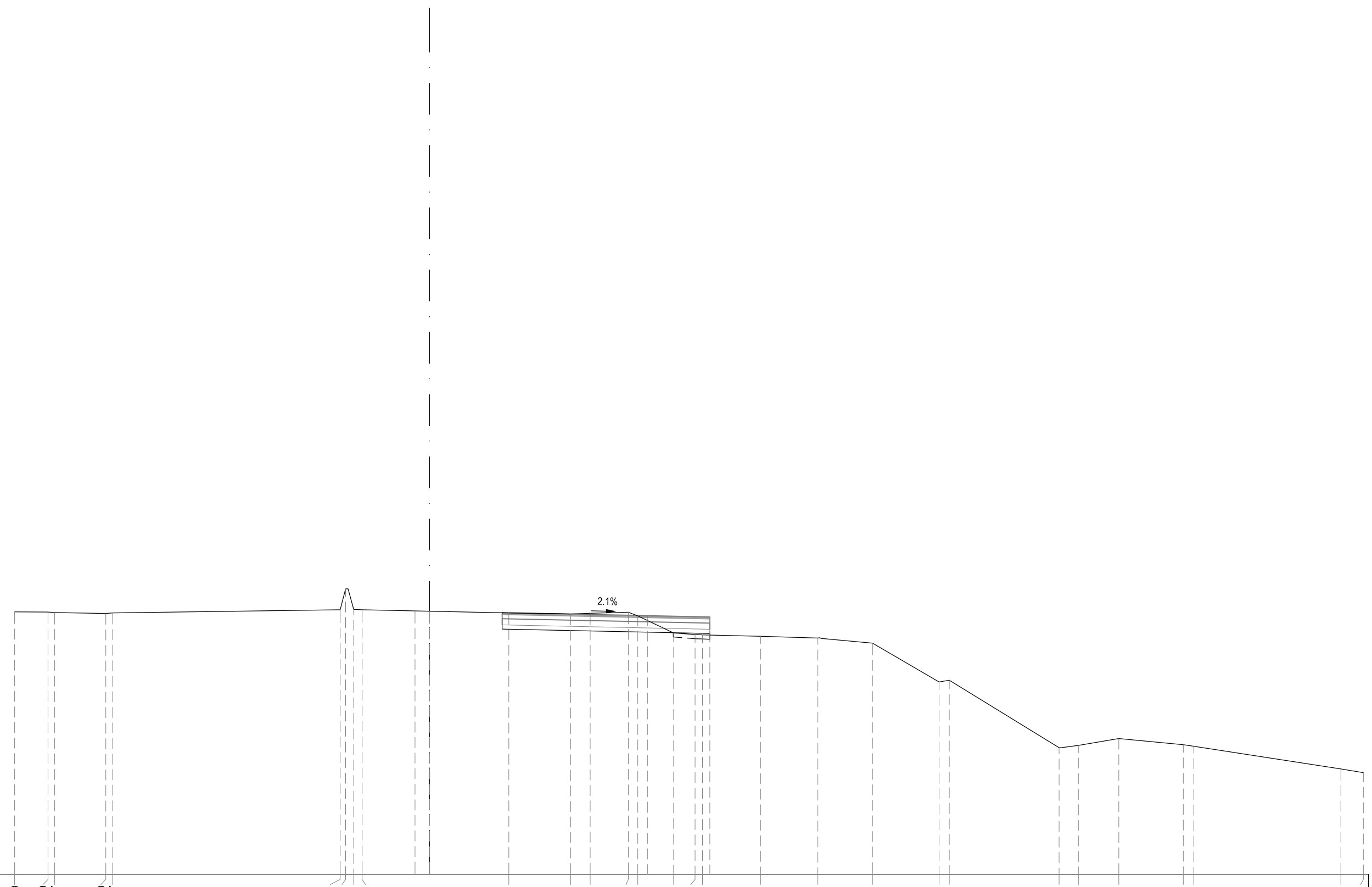

| | | |

ASSE Tang Sud

S STERRO	m²	6.42
R RIPORTO	m²	0.44
PA BINDER	m²	0.50
PB BASE	m²	2.00
PC MISTO CEMENTATO	m²	3.00
PD STABILIZZATO	m²	2.00
SG SCAVO GRADONATURA	m²	0.69
ct COMPATT. IN TRINCEA	m	8.56
fb DEMOLIZIONE PAV.	m	3.31
gr GRADONATURA	m	1.56
sc SCOTICO	m	1.56
st SCOTICO IN TRINCEA (	m	8.56
ud USURA DRENANTE	m	10.00

SEZIONE TS-617

PROGRESSIVA 20420.00



44 200 200

| | | |

ASSE Tang Sud

S STERRO	m²	6.75
R RIPORTO	m²	0.20
PA BINDER	m²	0.50
PB BASE	m²	2.00
PC MISTO CEMENTATO	m²	3.00
PD STABILIZZATO	m²	2.00
SG SCAVO GRADONATURA	m²	0.10
ct COMPATT. IN TRINCEA	m	9.02
fb DEMOLIZIONE PAV.	m	3.27
gr GRADONATURA	m	0.74
sc SCOTICO	m	1.07
st SCOTICO IN TRINCEA (	m	9.02
ud USURA DRENANTE	m	10.00

SEZIONE TS-618

PROGRESSIVA 20440.00



44

200

200

PROGRESSIVE TERRENO	-20.00 -18.45 -15.65 -15.32 -5.87 -4.85 -4.32 -4.05 -3.66 -3.18 6.76 9.49 10.15 10.39 10.83 15.63 16.43 16.77 22.43 23.68 25.36 27.67 33.22 36.26 36.57 36.98 38.12 38.39 39.84 45.00
PARZIALI TERRENO	1.55 2.80 0.33 9.45 1.02 0.53 0.27 0.39 0.48 9.94 2.73 0.66 0.24 0.44 4.80 0.80 0.34 5.66 1.25 1.68 2.31 5.55 3.04 0.31 0.41 1.14 0.27 1.45 5.16
QUOTE TERRENO	56.54 56.52 56.46 56.49 56.63 56.65 56.64 57.65 56.66 56.64 56.44 56.56 56.58 56.46 56.28 54.17 54.07 54.03 53.88 53.82 53.78 52.61 49.94 50.32 50.35 50.32 50.22 50.21 50.08 49.24
PROGRESSIVE PROGETTO	-0.70 0.00 10.50 13.50
PARZIALI PROGETTO	0.70 10.50 3.00
QUOTE PROGETTO	56.59 56.58 56.37 56.31

ASSE Tang Sud

S STERRO	m²	6.78
R RIPORTO	m²	6.63
PA BINDER	m²	0.50
PB BASE	m²	2.06
PC MISTO CEMENTATO	m²	3.11
PD STABILIZZATO	m²	2.16
RA RILEVATO ARGINELLO	m²	0.93
SG SCAVO GRADONATURA	m²	2.92
VR VEGETALE IN RILEVATO	m²	1.45
co CORDOLO CLS (ML)	m	1.00
ct COMPATT. IN TRINCEA	m	9.04
fb DEMOLIZIONE PAV.	m	3.32
gr GRADONATURA	m	7.64
id IDROSEMINA	m	7.27
sc SCOTICO	m	7.64
st SCOTICO IN TRINCEA (	m	9.04
ud USURA DRENANTE	m	10.00

SEZIONE TS-619

PROGRESSIVA 20460.00

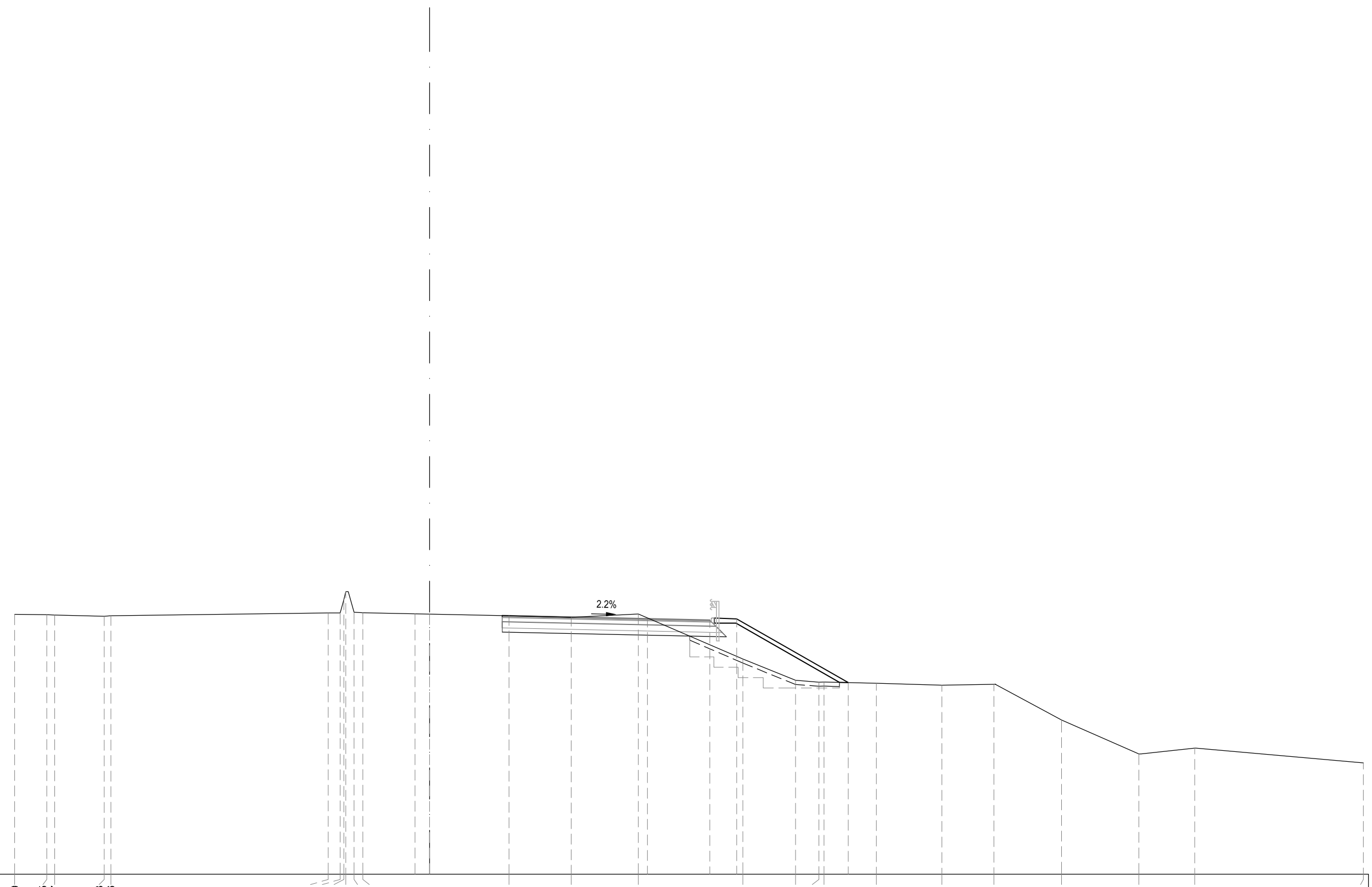

44

200

200

| | | |

ASSE Tang Sud

S STERRO	m²	6.81
R RIPORTO	m²	6.64
PA BINDER	m²	0.50
PB BASE	m²	2.06
PC MISTO CEMENTATO	m²	3.11
PD STABILIZZATO	m²	2.17
RA RILEVATO ARGINELLO	m²	0.92
SG SCAVO GRADONATURA	m²	3.51
VR VEGETALE IN RILEVATO	m²	1.75
co CORDOLO CLS (ML)	m	1.00
ct COMPATT. IN TRINCEA	m	9.14
fb DEMOLIZIONE PAV.	m	3.32
gr GRADONATURA	m	7.37
id IDROSEMINA	m	8.75
sc SCOTICO	m	9.00
st SCOTICO IN TRINCEA (	m	9.14
ud USURA DRENANTE	m	10.00

SEZIONE TS-620

PROGRESSIVA 20480.00



44

200

200

| | | |

ASSE Tang Sud

S STERRO	m²	8.44
R RIPORTO	m²	8.37
PA BINDER	m²	0.51
PB BASE	m²	2.03
PC MISTO CEMENTATO	m²	3.12
PD STABILIZZATO	m²	2.19
RA RILEVATO ARGINELLO	m²	0.89
SG SCAVO GRADONATURA	m²	3.68
VR VEGETALE IN RILEVATO	m²	2.09
co CORDOLO CLS (ML)	m	0.99
ct COMPATT. IN TRINCEA	m	10.43
fb DEMOLIZIONE PAV.	m	6.07
gr GRADONATURA	m	10.07
id IDROSEMINA	m	10.44
sc SCOTICO	m	10.08
st SCOTICO IN TRINCEA (	m	10.43
ud USURA DRENANTE	m	10.00

SEZIONE TS-621

PROGRESSIVA 20500.00

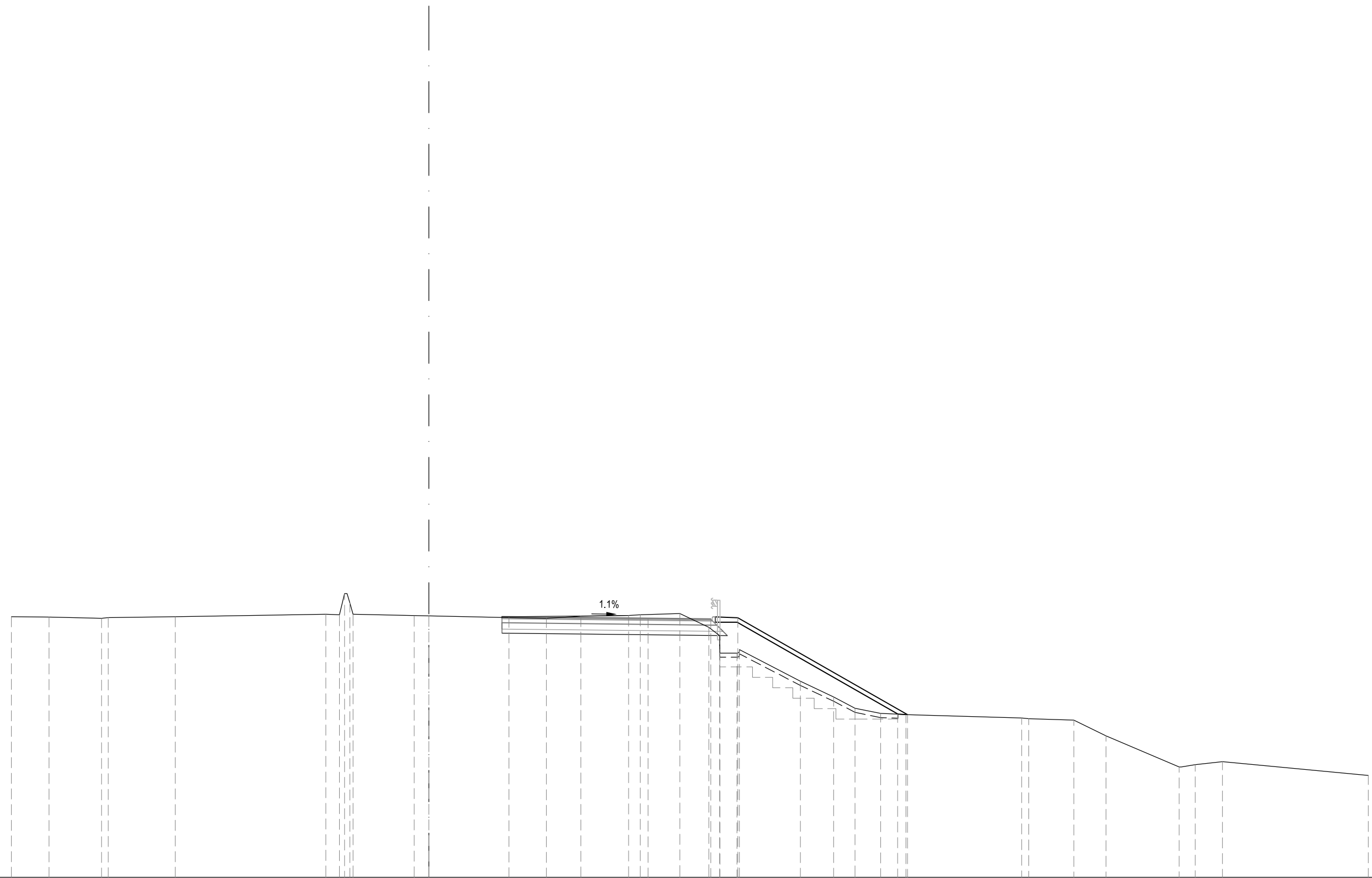

44 200 200

PROGRESSIVE TERRENO	20.00 18.19 15.68 15.36 12.15 -4.93 -4.29 -4.04 -3.78 -3.63 3.84 5.63 7.28 9.57 10.12 12.03 13.41 13.92 13.94 14.76 14.87 17.79 19.39 20.41 21.64 22.46 22.85 28.40 28.73 30.89 32.44 35.94 36.71 38.01 45.00
PARZIALI TERRENO	1.81 2.51 0.32 3.21 7.22 0.64 0.25 0.26 0.15 7.47 1.79 1.65 2.29 0.55 1.91 1.38 0.51 0.02 0.82 0.11 2.92 1.60 1.02 1.23 0.82 0.39 5.55 0.33 2.16 1.55 3.50 0.77 1.30 6.99
QUOTE TERRENO	56.48 56.46 56.41 56.44 56.48 56.60 56.58 57.59 57.14 56.60 56.44 56.41 56.50 56.54 56.57 56.64 55.97 55.58 54.74 54.74 54.91 53.39 52.63 52.10 51.85 51.82 51.79 51.63 51.60 51.53 50.78 49.29 49.39 49.54 48.88
PROGRESSIVE PROGETTO	-0.70 0.00 10.50 13.50 14.80 22.93
PARZIALI PROGETTO	0.70 10.50 3.00 1.30 8.13
QUOTE PROGETTO	56.53 56.52 56.41 56.37 56.43 51.79

ASSE Tang Sud

S STERRO	m²	6.44
R RIPORTO	m²	9.28
PA BINDER	m²	0.50
PB BASE	m²	2.06
PC MISTO CEMENTATO	m²	3.10
PD STABILIZZATO	m²	2.17
RA RILEVATO ARGINELLO	m²	0.92
SG SCAVO GRADONATURA	m²	5.13
VR VEGETALE IN RILEVATO	m²	1.95
co CORDOLO CLS (ML)	m	1.00
ct COMPATT. IN TRINCEA	m	8.44
fb DEMOLIZIONE PAV.	m	3.23
gr GRADONATURA	m	10.13
id IDROSEMINA	m	10.15
sc SCOTICO	m	10.13
st SCOTICO IN TRINCEA (	m	8.44
ud USURA DRENANTE	m	10.00

SEZIONE TS-622

PROGRESSIVA 20520.00

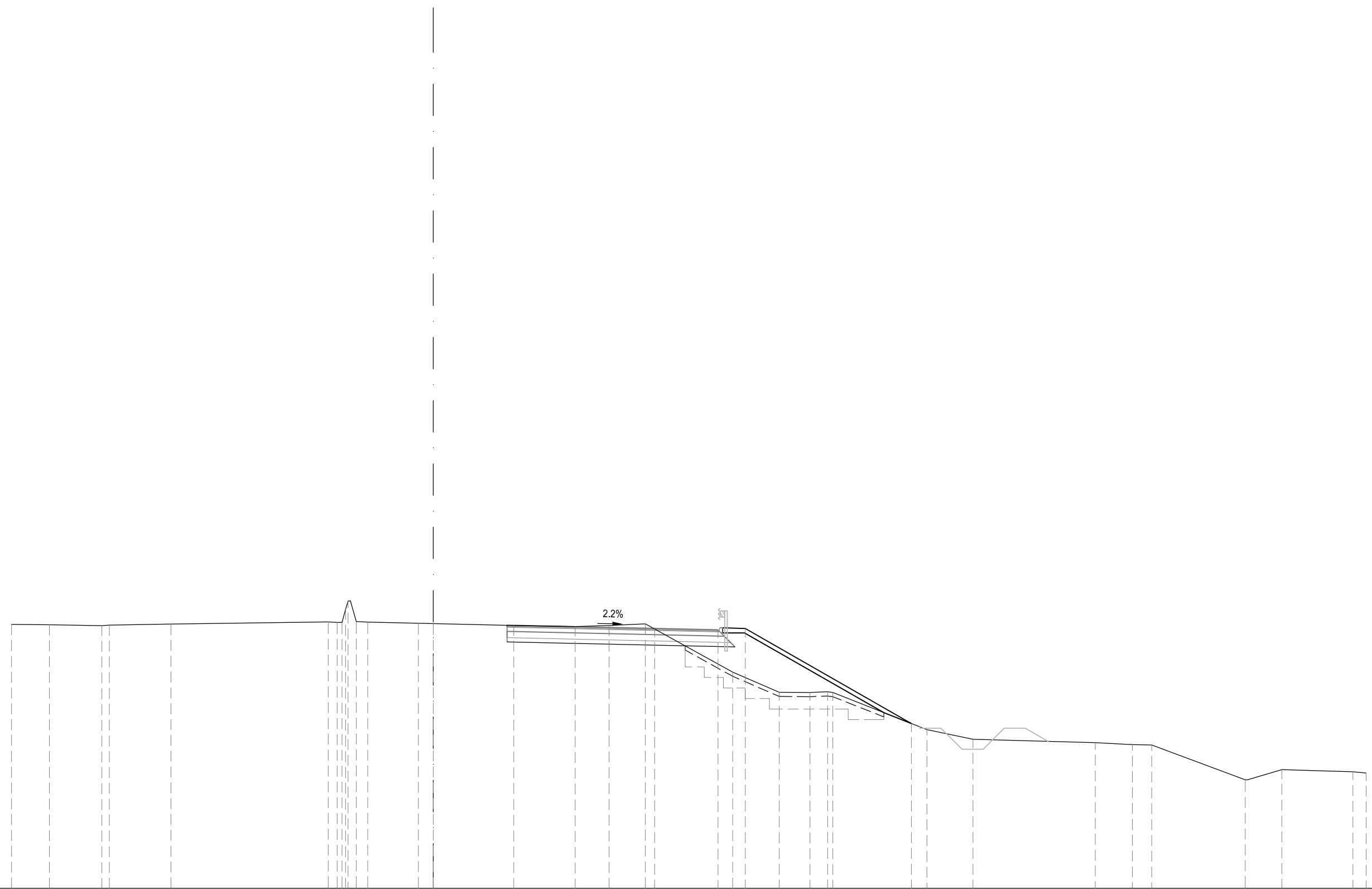

| | | |

ASSE Tang Sud

S STERRO	m²	5.81
R RIPORTO	m²	11.39
PA BINDER	m²	0.49
PB BASE	m²	2.07
PC MISTO CEMENTATO	m²	3.10
PD STABILIZZATO	m²	2.18
RA RILEVATO ARGINELLO	m²	0.92
SG SCAVO GRADONATURA	m²	5.08
VR VEGETALE IN RILEVATO	m²	2.07
co CORDOLO CLS (ML)	m	1.00
ct COMPATT. IN TRINCEA	m	8.16
fb DEMOLIZIONE PAV.	m	3.19
gr GRADONATURA	m	11.41
id IDROSEMINA	m	10.63
sc SCOTICO	m	11.41
st SCOTICO IN TRINCEA (	m	8.16
ud USURA DRENANTE	m	10.00

SEZIONE TS-623

PROGRESSIVA 20540.00

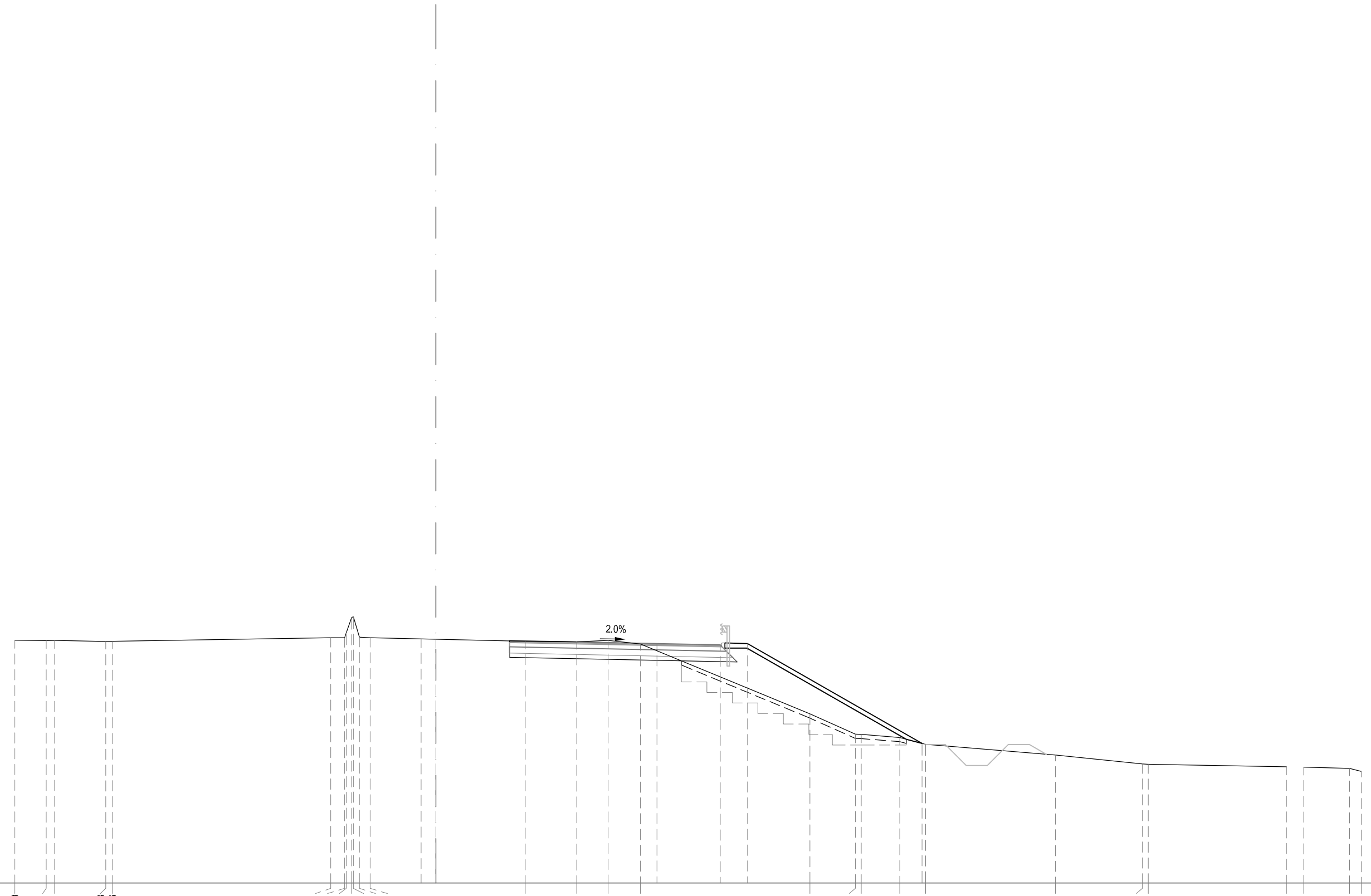

45 200 200

| | | |

ASSE Tang Sud

PA BINDER	m²	0.50
fa FRESATURA 9CM	m	3.18
ud USURA DRENANTE	m	10.00

SEZIONE TS-624

PROGRESSIVA 20560.00

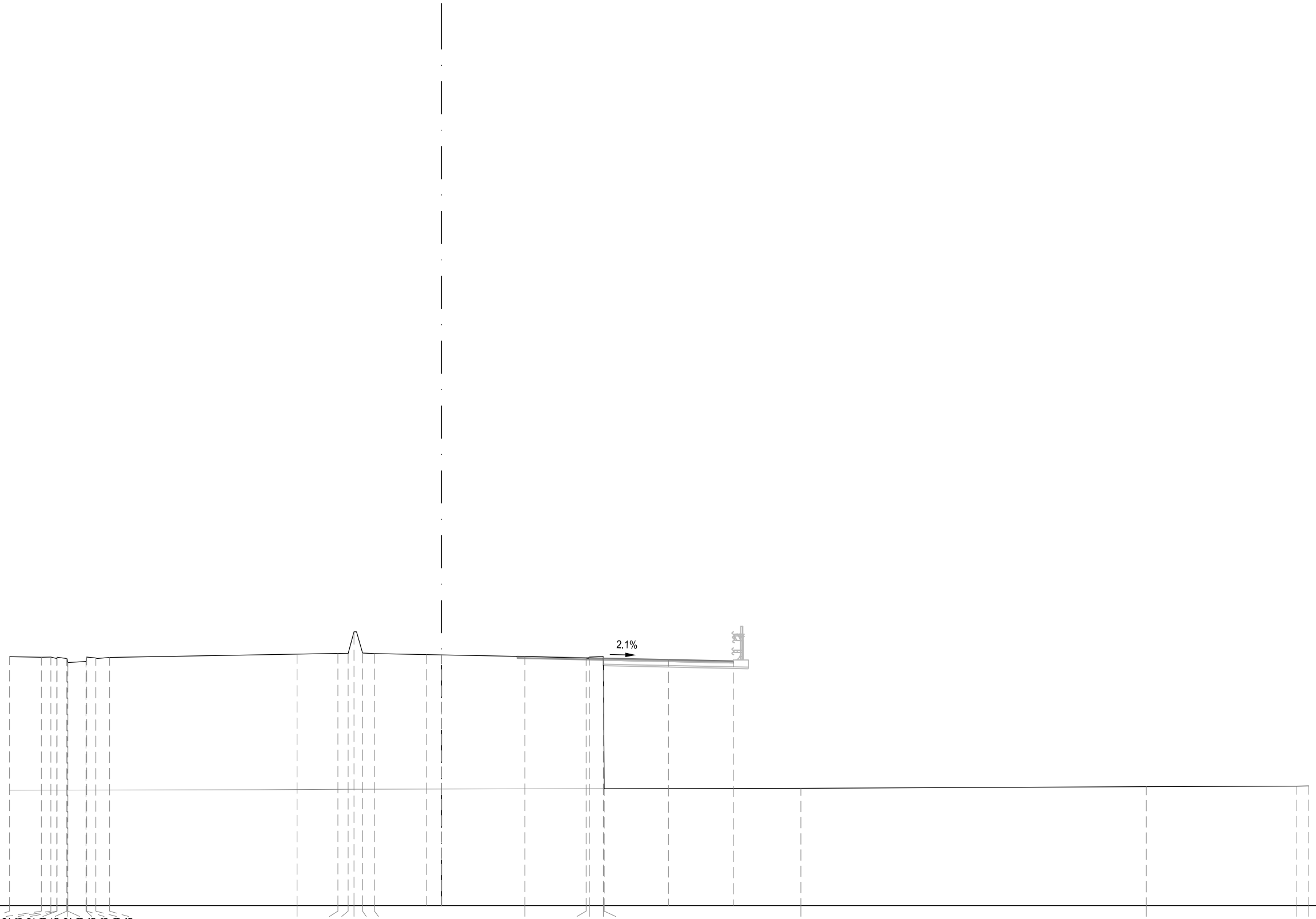

45 200 200

PROGRESSIVE TERRENO	-20.00 -18.52 -18.08 -17.82 -17.80 -17.35 -17.32 -17.30 -16.46 -16.43 -16.00 -15.36 -6.69 -4.80 -4.33 -4.05 -3.66 -3.11 3.85 6.69 6.84 7.49 7.53 16.63 32.61 39.58 40.13
PARZIALI TERRENO	1.48 0.44 0.26 0.02 0.45 0.03 0.02 0.84 0.03 0.43 0.64 8.67 1.89 0.47 0.28 0.39 0.55 6.96 2.84 0.15 0.65 0.04 9.10 15.98 6.97 0.55
QUOTE TERRENO	56.52 56.50 56.50 56.44 56.49 56.43 56.39 56.24 56.30 56.50 56.46 56.48 56.64 56.67 56.66 57.67 56.69 56.66 56.53 56.46 56.50 56.52 50.41 50.43 50.50 50.53 50.54
PROGRESSIVE PROGETTO	-0.70 0.00 10.50 13.50
PARZIALI PROGETTO	0.70 10.50 3.00
QUOTE PROGETTO	56.62 56.60 56.38 56.32

ASSE Tang Sud

S STERRO	m²	3.25
R RIPORTO	m²	23.95
PA BINDER	m²	0.49
PB BASE	m²	2.07
PC MISTO CEMENTATO	m²	3.15
PD STABILIZZATO	m²	2.11
RA RILEVATO ARGINELLO	m²	0.93
SG SCAVO GRADONATURA	m²	7.06
VR VEGETALE IN RILEVATO	m²	2.00
co CORDOLO CLS (ML)	m	1.00
ct COMPATT. IN TRINCEA	m	4.00
fb DEMOLIZIONE PAV.	m	3.23
gr GRADONATURA	m	14.93
id IDROSEMINA	m	10.16
sc SCOTICO	m	14.93
st SCOTICO IN TRINCEA (	m	4.00
ud USURA DRENANTE	m	10.00

SEZIONE TS-625

PROGRESSIVA 20580.00

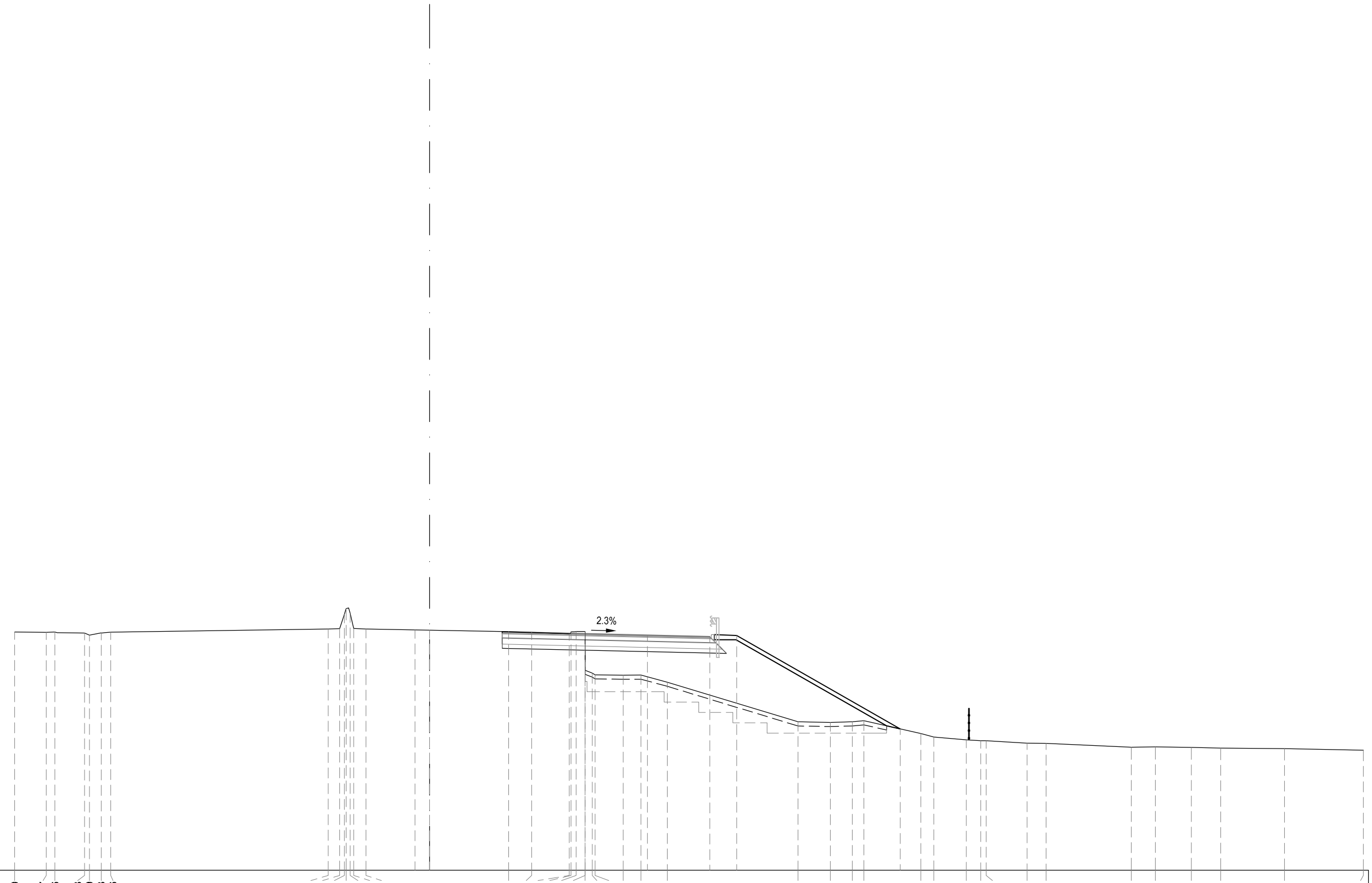

| | | |

ASSE Tang Sud

S STERRO	m²	7.62
R RIPORTO	m²	4.97
PA BINDER	m²	0.49
PB BASE	m²	2.03
PC MISTO CEMENTATO	m²	3.15
PD STABILIZZATO	m²	2.12
RA RILEVATO ARGINELLO	m²	0.91
SG SCAVO GRADONATURA	m²	4.29
VR VEGETALE IN RILEVATO	m²	1.79
co CORDOLO CLS (ML)	m	0.99
ct COMPATT. IN TRINCEA	m	9.78
fb DEMOLIZIONE PAV.	m	3.30
gr GRADONATURA	m	8.69
id IDROSEMINA	m	9.20
sc SCOTICO	m	8.69
st SCOTICO IN TRINCEA (	m	9.78
ud USURA DRENANTE	m	10.00

SEZIONE TS-626

PROGRESSIVA 20600.00



46 200 200

| | | |

ASSE Tang Sud

S STERRO	m²	6.74
R RIPORTO	m²	4.88
PA BINDER	m²	0.50
PB BASE	m²	2.01
PC MISTO CEMENTATO	m²	3.15
PD STABILIZZATO	m²	2.12
RA RILEVATO ARGINELLO	m²	0.91
SG SCAVO GRADONATURA	m²	3.60
VR VEGETALE IN RILEVATO	m²	1.64
co CORDOLO CLS (ML)	m	1.00
ct COMPATT. IN TRINCEA	m	9.00
fb DEMOLIZIONE PAV.	m	3.23
gr GRADONATURA	m	7.55
id IDROSEMINA	m	8.53
sc SCOTICO	m	8.06
st SCOTICO IN TRINCEA (	m	9.00
ud USURA DRENANTE	m	10.00

SEZIONE TS-627

PROGRESSIVA 20620.00

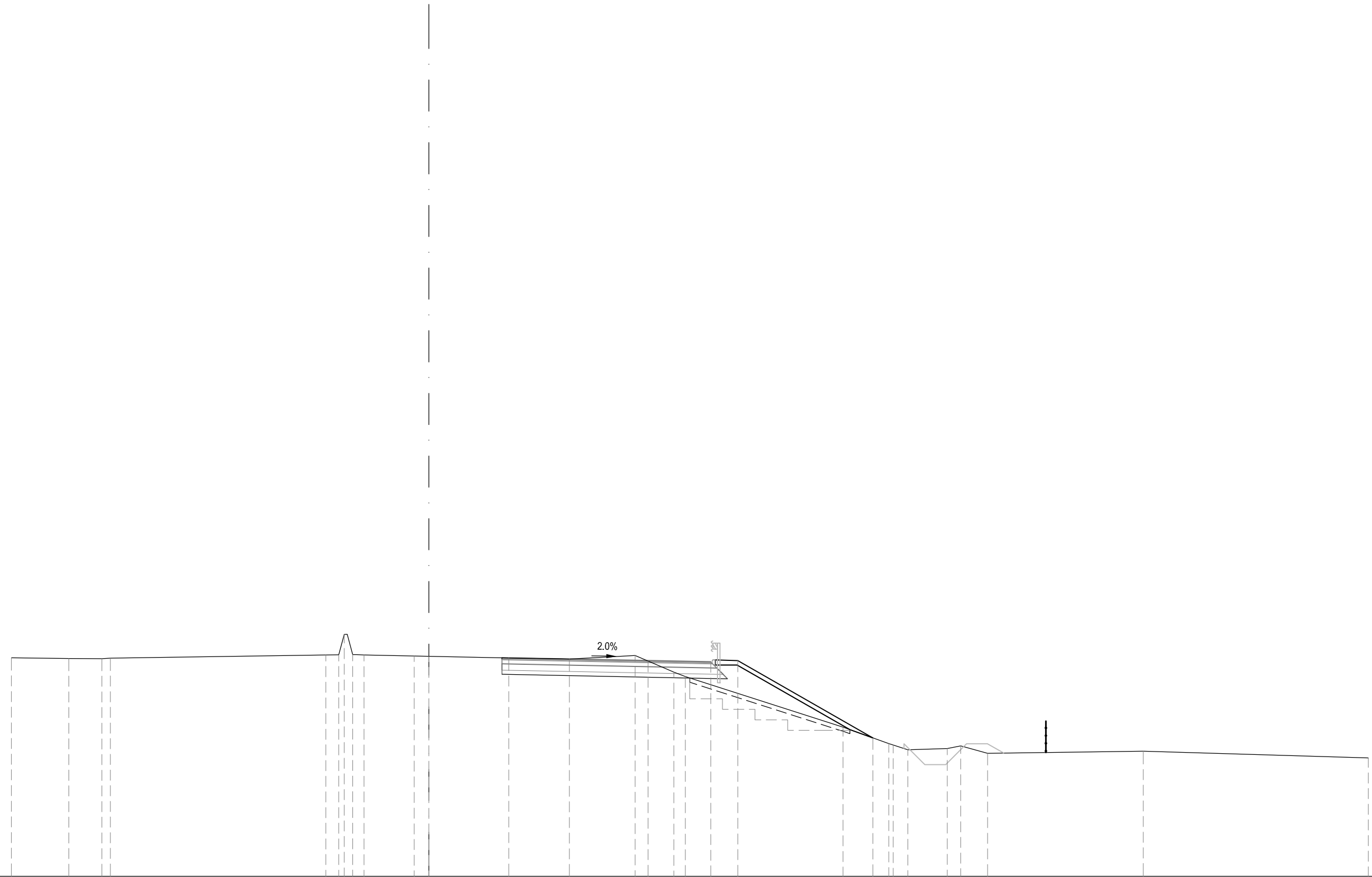

| | | |

ASSE Tang Sud

S STERRO	m²	6.90
R RIPORTO	m²	5.35
PA BINDER	m²	0.50
PB BASE	m²	2.01
PC MISTO CEMENTATO	m²	3.16
PD STABILIZZATO	m²	2.11
RA RILEVATO ARGINELLO	m²	0.91
SG SCAVO GRADONATURA	m²	3.73
VR VEGETALE IN RILEVATO	m²	1.48
co CORDOLO CLS (ML)	m	0.99
ct COMPATT. IN TRINCEA	m	8.85
fb DEMOLIZIONE PAV.	m	3.28
gr GRADONATURA	m	7.69
id IDROSEMINA	m	7.58
sc SCOTICO	m	7.69
st SCOTICO IN TRINCEA (	m	8.85
ud USURA DRENANTE	m	10.00

SEZIONE TS-628

PROGRESSIVA 20640.00



46

200

200

| | | |

ASSE Tang Sud

S STERRO	m²	7.12
R RIPORTO	m²	3.89
PA BINDER	m²	0.50
PB BASE	m²	2.07
PC MISTO CEMENTATO	m²	3.11
PD STABILIZZATO	m²	2.17
RA RILEVATO ARGINELLO	m²	0.92
SG SCAVO GRADONATURA	m²	3.43
VR VEGETALE IN RILEVATO	m²	1.50
co CORDOLO CLS (ML)	m	1.00
ct COMPATT. IN TRINCEA	m	9.64
fb DEMOLIZIONE PAV.	m	3.19
gr GRADONATURA	m	6.98
id IDROSEMINA	m	7.91
sc SCOTICO	m	6.98
st SCOTICO IN TRINCEA (	m	9.64
ud USURA DRENANTE	m	10.00

SEZIONE TS-629

PROGRESSIVA 20660.00

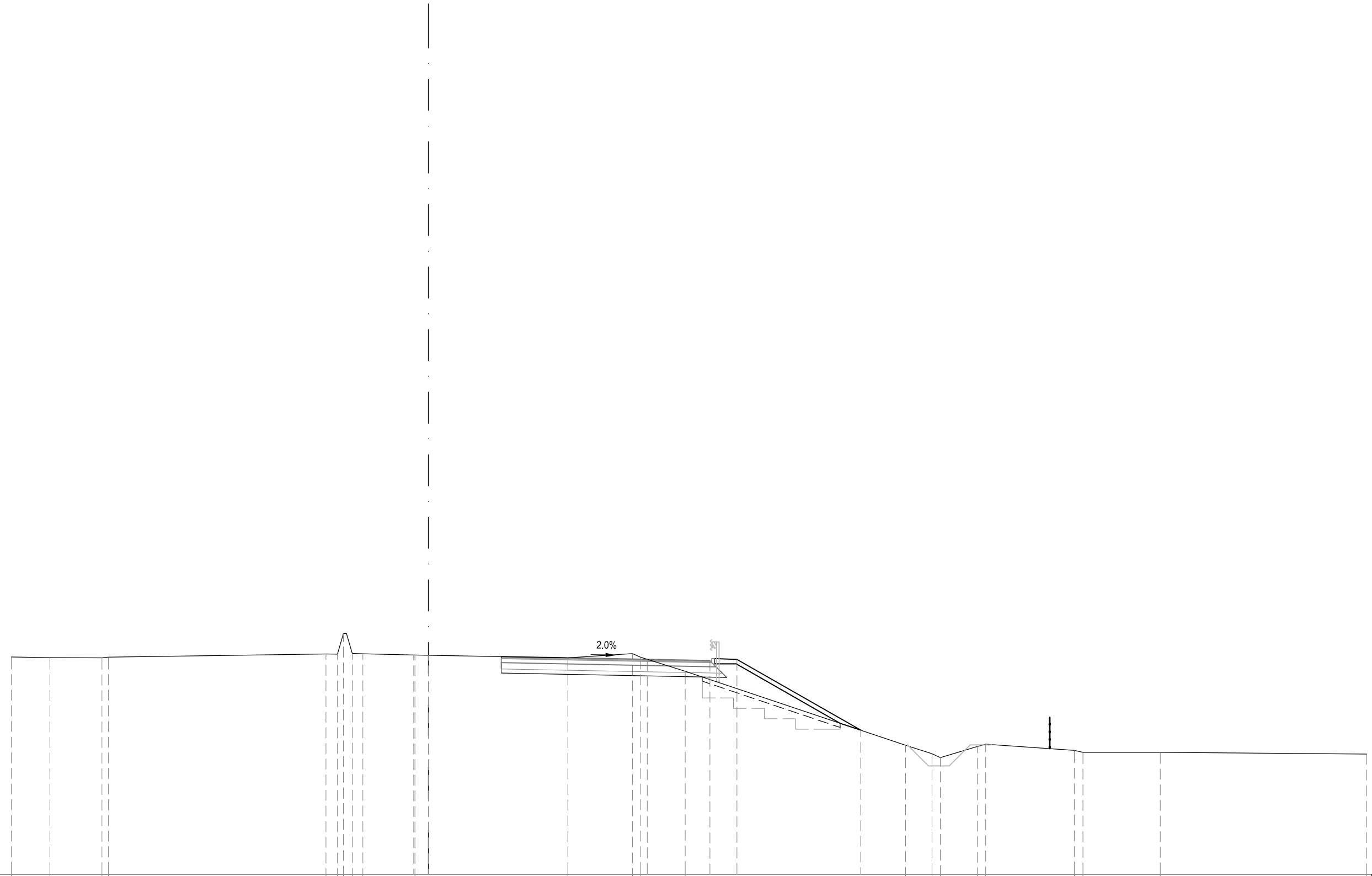

46

200

200

| | | |

ASSE Tang Sud

S STERRO	m²	7.07
R RIPORTO	m²	6.09
PA BINDER	m²	0.50
PB BASE	m²	2.08
PC MISTO CEMENTATO	m²	3.10
PD STABILIZZATO	m²	2.18
RA RILEVATO ARGINELLO	m²	0.92
SG SCAVO GRADONATURA	m²	4.50
VR VEGETALE IN RILEVATO	m²	1.89
co CORDOLO CLS (ML)	m	1.00
ct COMPATT. IN TRINCEA	m	9.28
fb DEMOLIZIONE PAV.	m	3.25
gr GRADONATURA	m	9.37
id IDROSEMINA	m	9.57
sc SCOTICO	m	9.37
st SCOTICO IN TRINCEA (	m	9.28
ud USURA DRENANTE	m	10.00

SEZIONE TS-630

PROGRESSIVA 20680.00

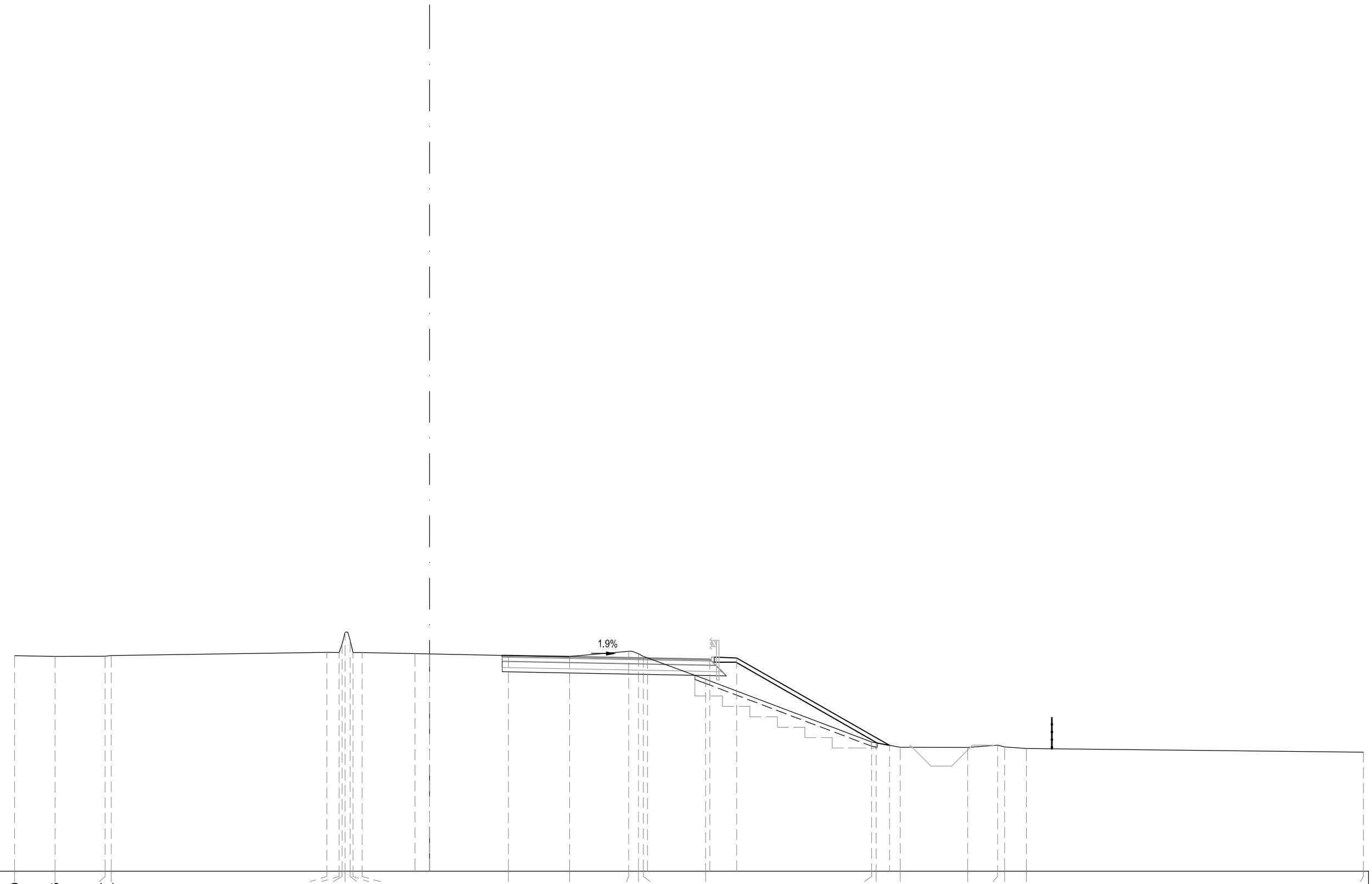

| | | |

ASSE Tang Sud

S STERRO	m²	6.47
R RIPORTO	m²	9.46
PA BINDER	m²	0.50
PB BASE	m²	2.06
PC MISTO CEMENTATO	m²	3.11
PD STABILIZZATO	m²	2.17
RA RILEVATO ARGINELLO	m²	0.92
SG SCAVO GRADONATURA	m²	3.97
VR VEGETALE IN RILEVATO	m²	1.89
co CORDOLO CLS (ML)	m	1.00
ct COMPATT. IN TRINCEA	m	8.82
fb DEMOLIZIONE PAV.	m	3.26
gr GRADONATURA	m	9.68
id IDROSEMINA	m	9.43
sc SCOTICO	m	9.96
st SCOTICO IN TRINCEA (	m	8.82
ud USURA DRENANTE	m	10.00

SEZIONE TS-631

PROGRESSIVA 20700.00

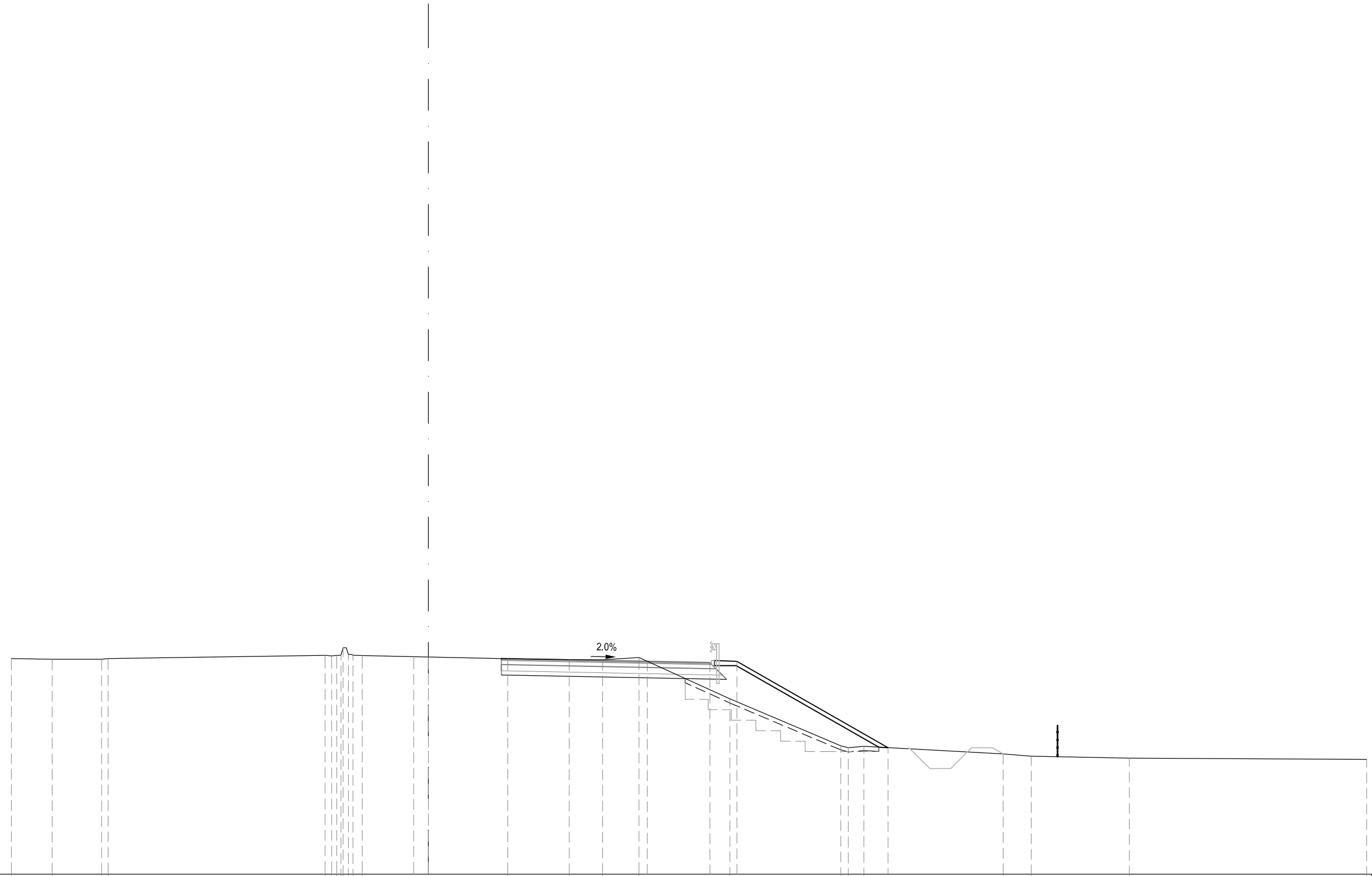

| | | |

ASSE Tang Sud

S STERRO	m²	7.72
R RIPORTO	m²	5.39
PA BINDER	m²	0.50
PB BASE	m²	2.07
PC MISTO CEMENTATO	m²	3.11
PD STABILIZZATO	m²	2.17
RA RILEVATO ARGINELLO	m²	0.92
SG SCAVO GRADONATURA	m²	4.08
VR VEGETALE IN RILEVATO	m²	1.82
co CORDOLO CLS (ML)	m	1.00
ct COMPATT. IN TRINCEA	m	9.78
fb DEMOLIZIONE PAV.	m	3.26
gr GRADONATURA	m	8.66
id IDROSEMINA	m	9.06
sc SCOTICO	m	8.66
st SCOTICO IN TRINCEA (	m	9.78
ud USURA DRENANTE	m	10.00

SEZIONE TS-632

PROGRESSIVA 20720.00

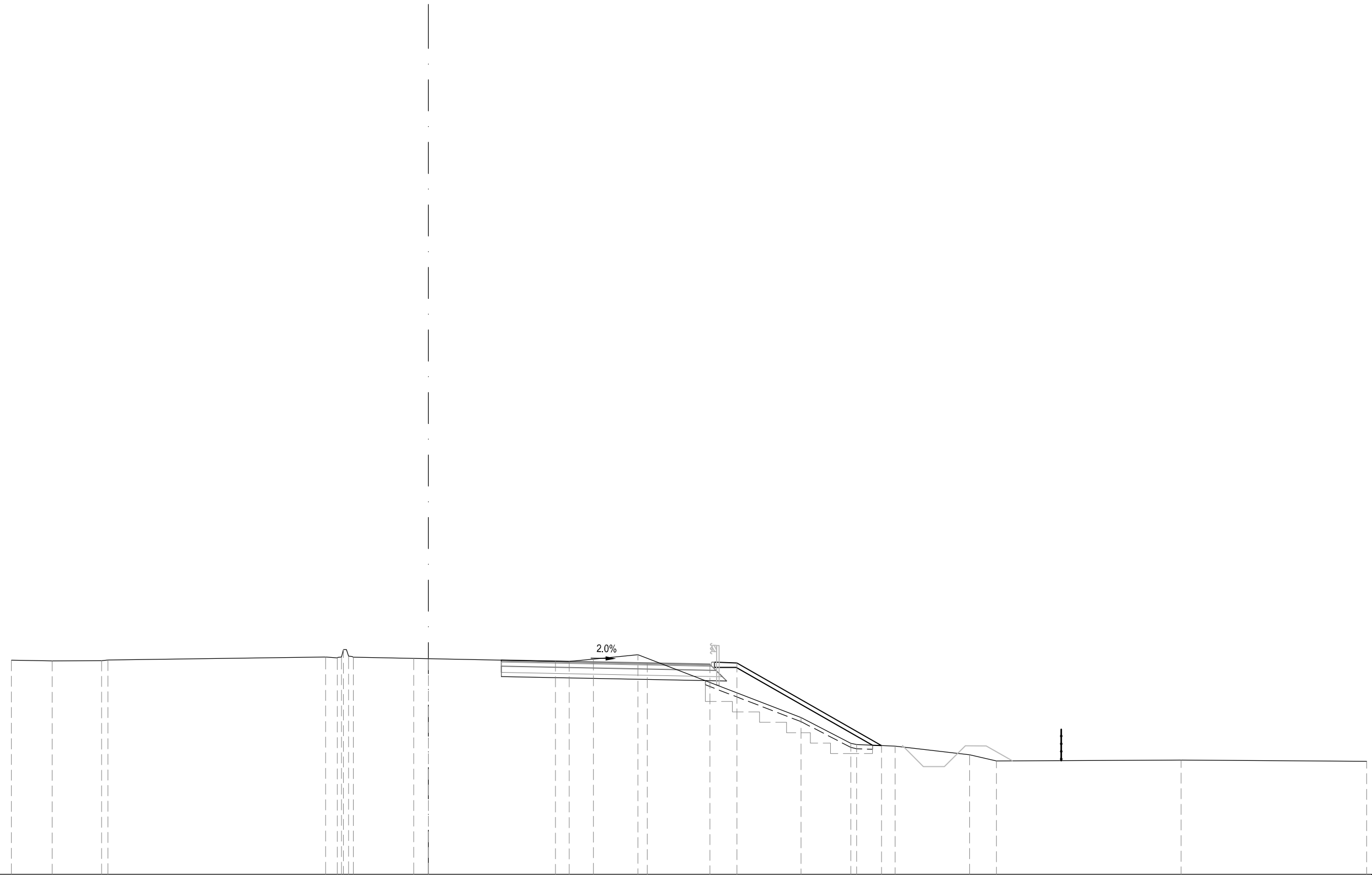

| | | |

ASSE Tang Sud

S STERRO	m²	8.01
R RIPORTO	m²	2.65
PA BINDER	m²	0.50
PB BASE	m²	2.07
PC MISTO CEMENTATO	m²	3.10
PD STABILIZZATO	m²	2.18
RA RILEVATO ARGINELLO	m²	0.93
SG SCAVO GRADONATURA	m²	2.62
VR VEGETALE IN RILEVATO	m²	1.26
co CORDOLO CLS (ML)	m	1.00
ct COMPATT. IN TRINCEA	m	10.27
fb DEMOLIZIONE PAV.	m	3.32
gr GRADONATURA	m	5.31
id IDROSEMINA	m	6.76
sc SCOTICO	m	5.31
st SCOTICO IN TRINCEA (	m	10.27
ud USURA DRENANTE	m	10.00

SEZIONE TS-633

PROGRESSIVA 20740.00

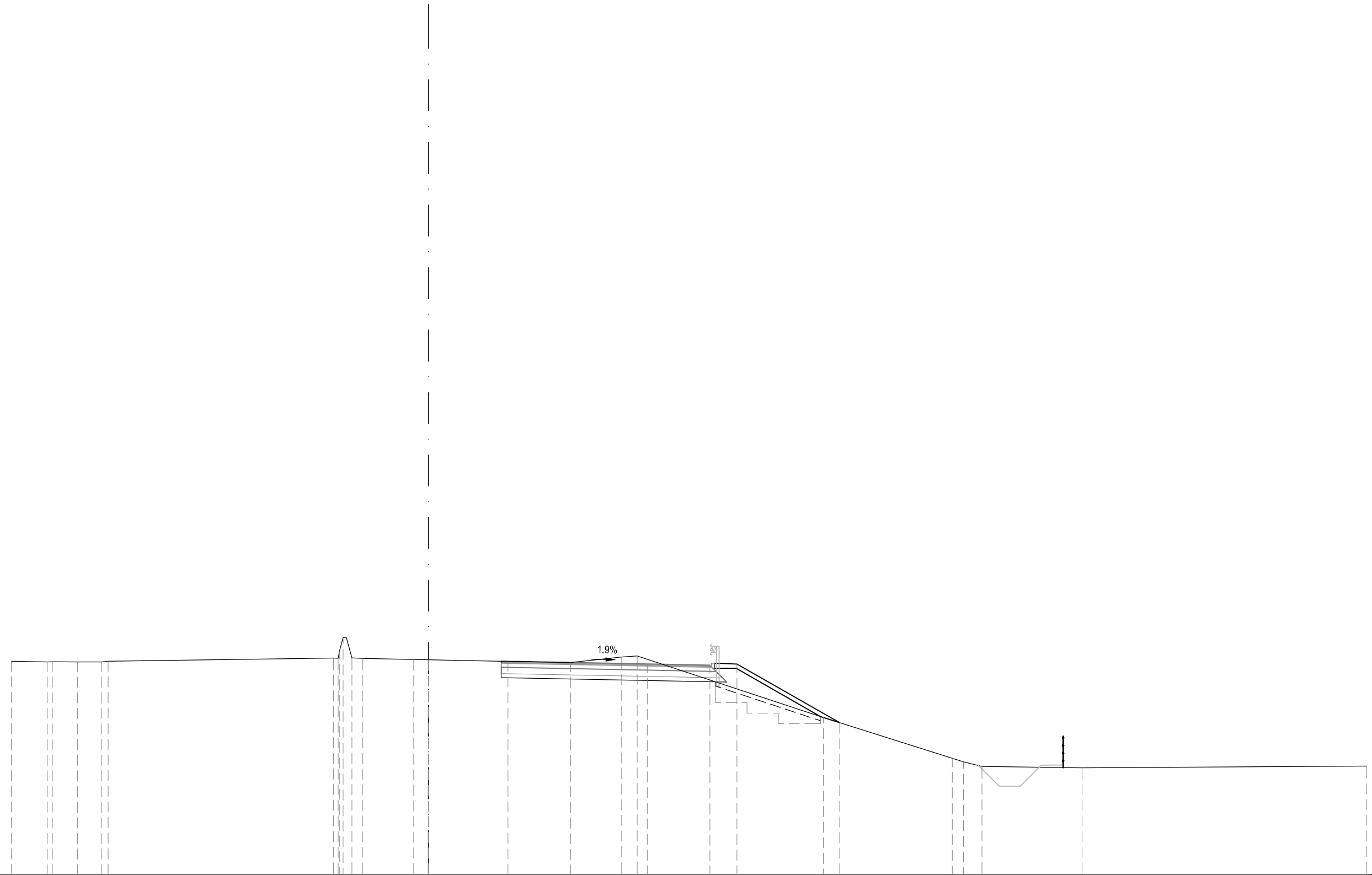

PROGRESSIVE TERRENO	20.00	18.28	18.04	16.83	15.67	15.36	-4.56	-4.33	-4.27	-4.09	-3.67	-3.16	3.82	6.82	9.27	10.01	18.95	25.13	25.66	26.55	31.35	45.00
PARZIALI TERRENO	1.72	0.24	1.21	1.16	0.31	10.80	0.23	0.06	0.18	0.42	0.51	6.98	3.00	2.45	0.74	8.94	6.18	0.53	0.89	4.80	13.65	
QUOTE TERRENO	56.22	56.19	56.20	56.19	56.19	56.22	56.38	56.36	56.69	57.36	56.38	56.36	56.21	56.16	56.42	56.48	53.52	51.56	51.40	51.18	51.11	51.19
PROGRESSIVE PROGETTO												-0.70	0.00			10.50		13.50	14.80		19.73	
PARZIALI PROGETTO												0.70		10.50			3.00	1.30		4.93		
QUOTE PROGETTO												56.30	56.29			56.09		56.03	56.09		53.27	

ASSE Tang Sud

S STERRO	m²	6.94
R RIPORTO	m²	6.08
PA BINDER	m²	0.55
PB BASE	m²	2.02
PC MISTO CEMENTATO	m²	3.16
PD STABILIZZATO	m²	2.12
RA RILEVATO ARGINELLO	m²	0.92
SG SCAVO GRADONATURA	m²	4.58
VR VEGETALE IN RILEVATO	m²	1.93
co CORDOLO CLS (ML)	m	1.00
ct COMPATT. IN TRINCEA	m	9.24
fb DEMOLIZIONE PAV.	m	3.27
gr GRADONATURA	m	9.43
id IDROSEMINA	m	10.18
sc SCOTICO	m	9.43
st SCOTICO IN TRINCEA (	m	9.24
ud USURA DRENANTE	m	10.00

SEZIONE TS-634

PROGRESSIVA 20760.00

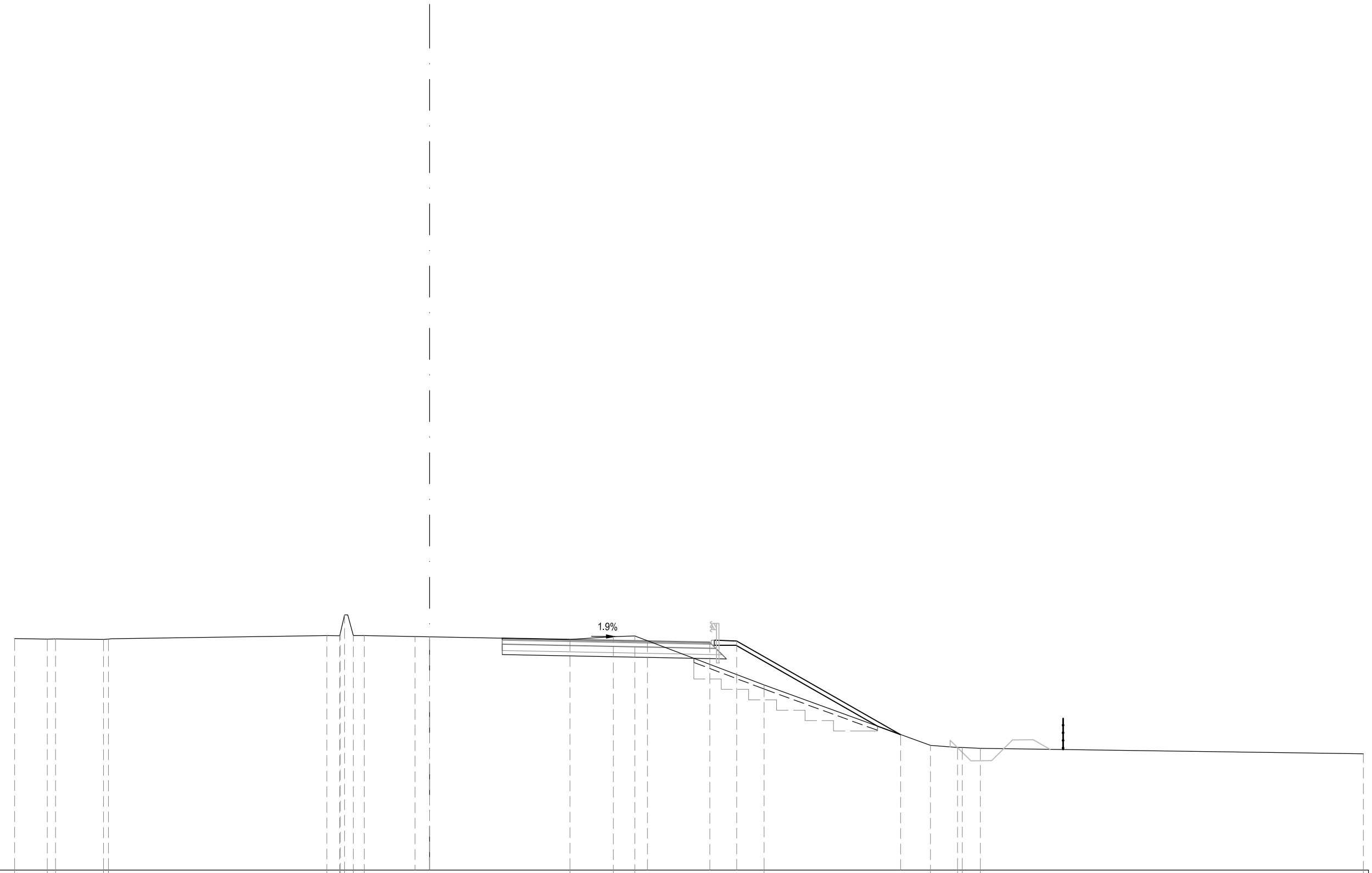

45 200 200

| | | |

ASSE Tang Sud

PA BINDER	m²	0.50
fa FRESATURA 9CM	m	3.22
ud USURA DRENANTE	m	10.00

SEZIONE TS-635

PROGRESSIVA 20780.00

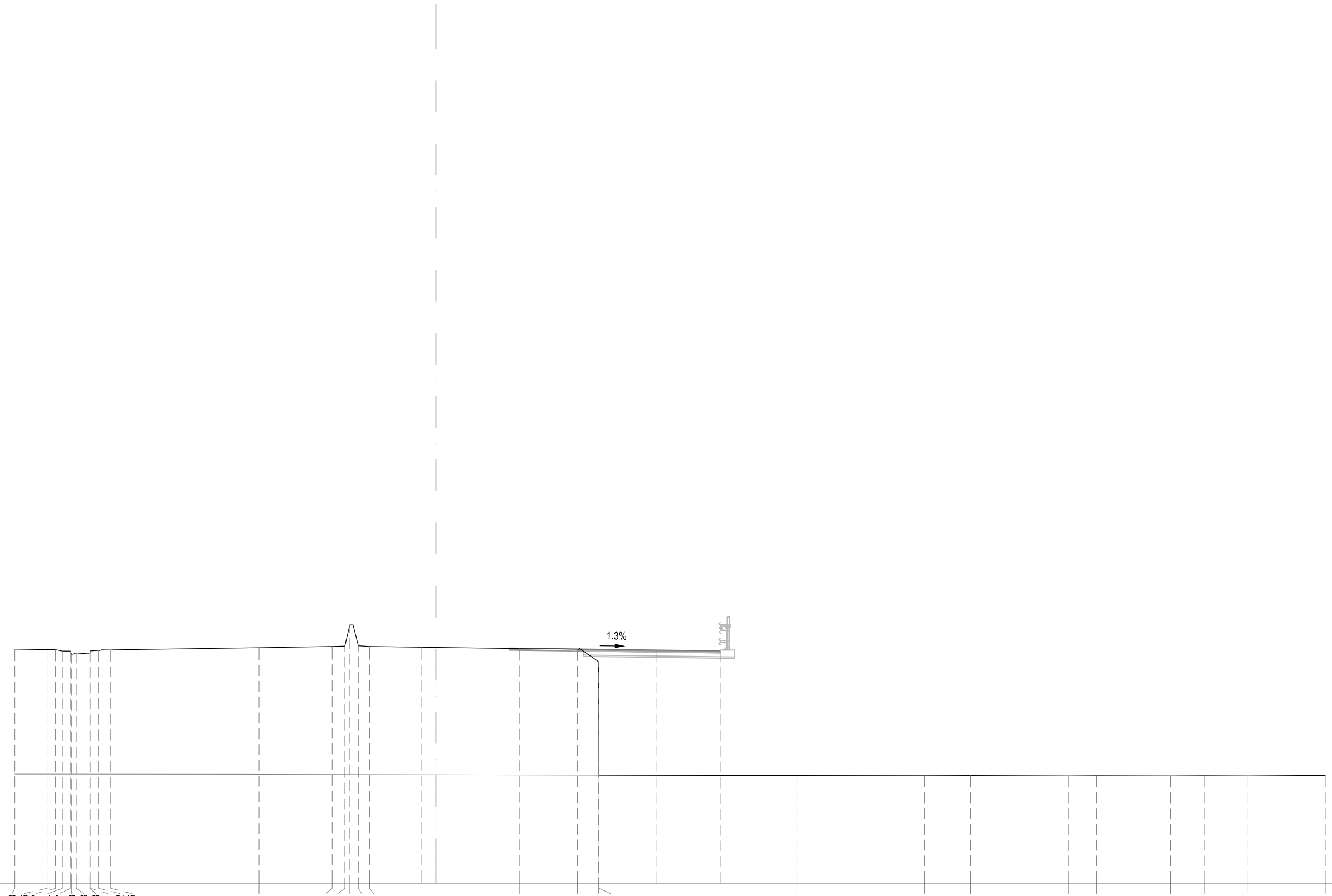

45 200 200

PROGRESSIVE TERRENO	-20.00	-18.46	-18.07	-17.74	-17.37	-17.30	-17.08	-16.43	-16.41	-16.02	-15.45	-8.40	-4.93	-4.32	-4.09	-3.68	-3.15	3.98	6.72	7.73	7.74	17.09	23.21	25.40	30.05	31.38	34.90	36.50	38.57	42.24
PARZIALI TERRENO	1.54	0.39	0.33	0.37	0.07	0.22	0.65	0.02	0.39	0.57	7.05	3.47	0.61	0.23	0.41	0.53	7.13	2.74	1.01	0.01	9.35	6.12	2.19	4.65	1.33	3.52	1.60	2.07	3.67	
QUOTE TERRENO	56.11	56.09	56.09	56.02	56.02	55.86	55.88	55.93	56.03	56.05	56.07	56.18	56.24	56.26	57.26	56.27	56.24	56.14	56.12	55.51	50.12	50.10	50.10	50.11	50.09	50.10	50.09	50.10	50.09	50.11
PROGRESSIVE PROGETTO																	-0.70	0.00			10.50			13.50						
PARZIALI PROGETTO																	0.70		10.50		3.00									
QUOTE PROGETTO																	56.20	56.19			56.06			56.02						

ASSE Tang Sud

S STERRO	m²	3.74
R RIPORTO	m²	24.30
PA BINDER	m²	0.55
PB BASE	m²	2.02
PC MISTO CEMENTATO	m²	3.10
PD STABILIZZATO	m²	2.18
RA RILEVATO ARGINELLO	m²	0.92
SG SCAVO GRADONATURA	m²	7.35
VR VEGETALE IN RILEVATO	m²	2.23
co CORDOLO CLS (ML)	m	1.00
ct COMPATT. IN TRINCEA	m	4.65
fb DEMOLIZIONE PAV.	m	3.22
gr GRADONATURA	m	15.82
id IDROSEMINA	m	11.05
sc SCOTICO	m	15.82
st SCOTICO IN TRINCEA (	m	4.65
ud USURA DRENANTE	m	10.00

SEZIONE TS-636

PROGRESSIVA 20800.00

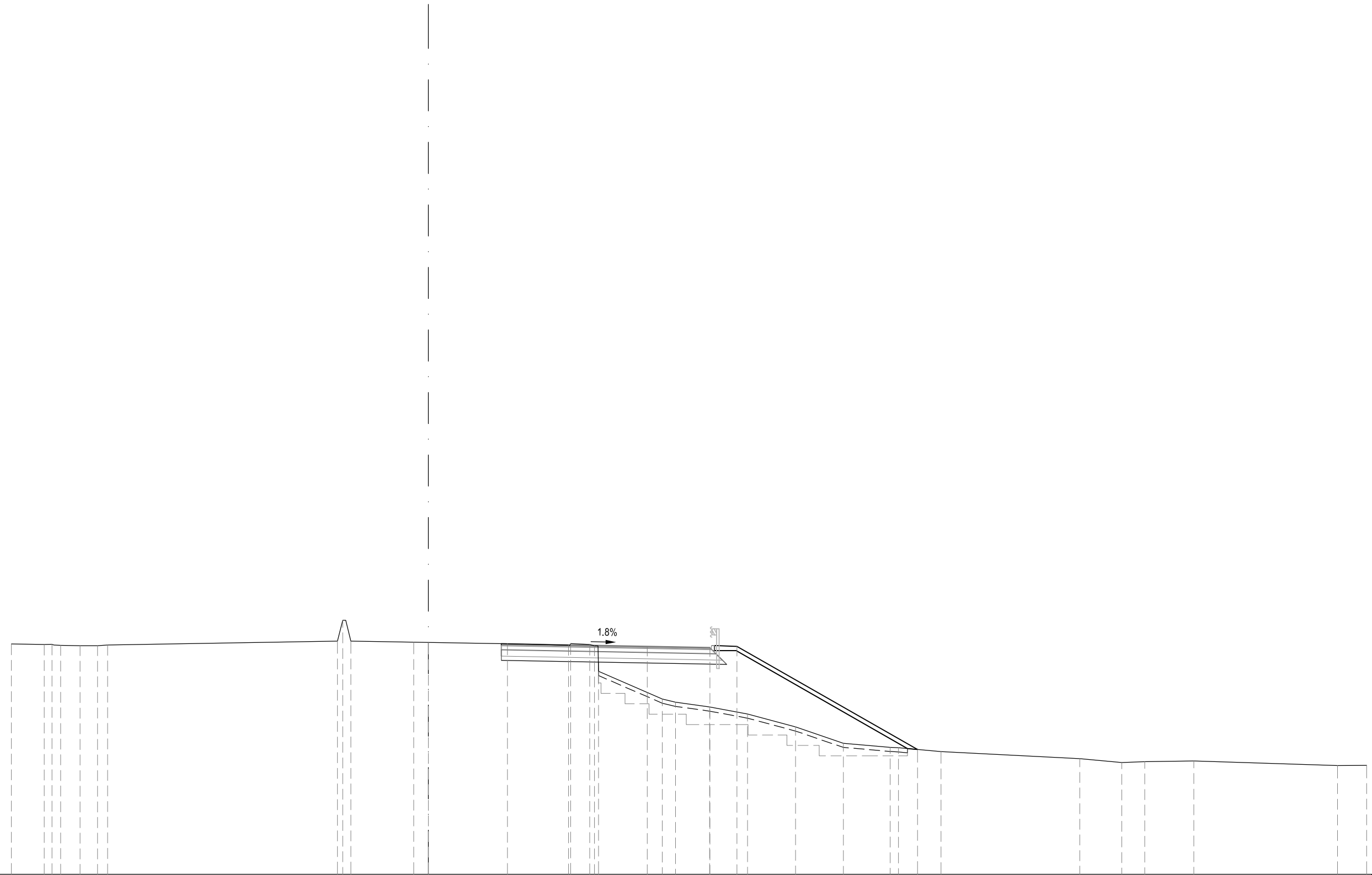

PROGRESSIVE TERRENO	20.00 18.42 18.05 17.64 16.70 15.87 15.39 -4.36 -4.11 -3.72 3.79 6.72 6.82 7.73 7.97 8.16 11.22 11.85 13.49 15.31 17.61 19.90 22.15 22.54 24.59 31.24 33.26 34.36 36.71 43.61 45.00
PARZIALI TERRENO	1.58 0.37 0.41 0.94 0.83 0.48 11.03 0.25 0.39 7.51 2.93 0.10 0.91 0.24 0.19 3.06 0.63 1.64 1.82 2.30 2.29 2.25 0.39 2.05 6.65 2.02 1.10 2.35 6.90 1.39
QUOTE TERRENO	56.05 56.03 56.04 55.99 55.96 55.97 56.00 56.19 57.18 56.19 56.06 56.00 56.07 56.02 55.96 54.74 53.41 53.25 53.03 52.69 52.07 51.29 51.09 51.07 50.89 50.55 50.36 50.40 50.44 50.22 50.23
PROGRESSIVE PROGETTO	-0.70 0.00 10.50 13.50 14.80 23.46
PARZIALI PROGETTO	0.70 10.50 3.00 1.30 8.66
QUOTE PROGETTO	56.14 56.12 55.93 55.88 55.94 50.99

ASSE Tang Sud

S STERRO	m²	7.30
R RIPORTO	m²	6.16
PA BINDER	m²	0.49
PB BASE	m²	2.02
PC MISTO CEMENTATO	m²	3.15
PD STABILIZZATO	m²	2.12
RA RILEVATO ARGINELLO	m²	0.91
SG SCAVO GRADONATURA	m²	4.82
VR VEGETALE IN RILEVATO	m²	2.00
co CORDOLO CLS (ML)	m	0.99
ct COMPATT. IN TRINCEA	m	9.34
fb DEMOLIZIONE PAV.	m	3.28
gr GRADONATURA	m	10.05
id IDROSEMINA	m	9.80
sc SCOTICO	m	10.05
st SCOTICO IN TRINCEA (	m	9.34
ud USURA DRENANTE	m	10.00

SEZIONE TS-637

PROGRESSIVA 20820.00

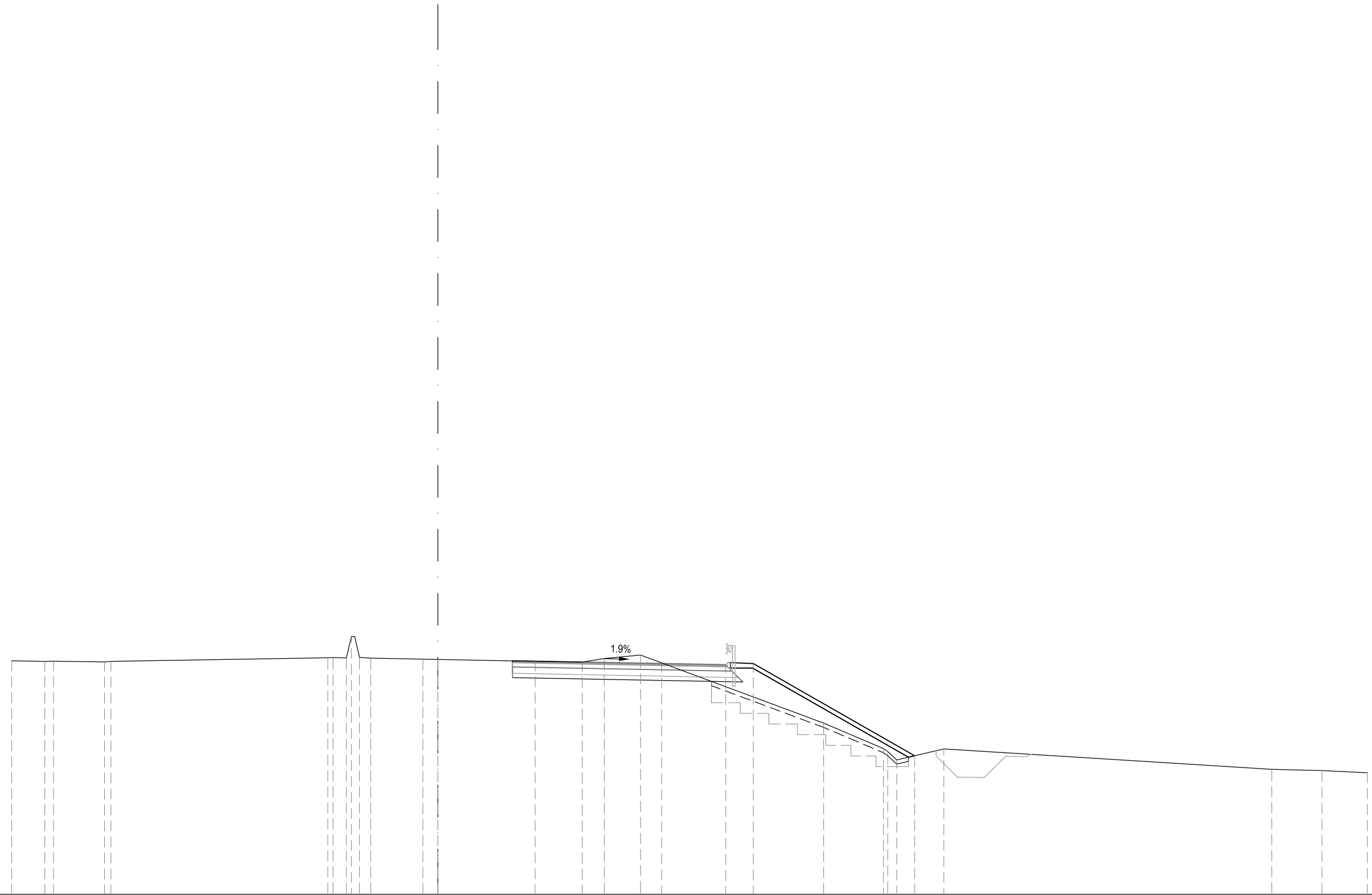

| | | |

ASSE Tang Sud

S STERRO	m²	7.26
R RIPORTO	m²	7.19
PA BINDER	m²	0.50
PB BASE	m²	2.01
PC MISTO CEMENTATO	m²	3.16
PD STABILIZZATO	m²	2.12
RA RILEVATO ARGINELLO	m²	0.92
SG SCAVO GRADONATURA	m²	3.73
VR VEGETALE IN RILEVATO	m²	1.54
co CORDOLO CLS (ML)	m	1.00
ct COMPATT. IN TRINCEA	m	8.76
fb DEMOLIZIONE PAV.	m	3.30
gr GRADONATURA	m	8.61
id IDROSEMINA	m	7.78
sc SCOTICO	m	8.67
st SCOTICO IN TRINCEA (	m	8.76
ud USURA DRENANTE	m	10.00

SEZIONE TS-638

PROGRESSIVA 20840.00



46

200

200

| | | |

ASSE Tang Sud

S STERRO	m²	7.31
R RIPORTO	m²	8.21
PA BINDER	m²	0.49
PB BASE	m²	2.02
PC MISTO CEMENTATO	m²	3.15
PD STABILIZZATO	m²	2.17
RA RILEVATO ARGINELLO	m²	0.93
SG SCAVO GRADONATURA	m²	2.68
VR VEGETALE IN RILEVATO	m²	1.29
co CORDOLO CLS (ML)	m	0.99
ct COMPATT. IN TRINCEA	m	8.67
fb DEMOLIZIONE PAV.	m	3.30
gr GRADONATURA	m	6.97
id IDROSEMINA	m	6.42
sc SCOTICO	m	7.62
st SCOTICO IN TRINCEA (	m	8.67
ud USURA DRENANTE	m	10.00

SEZIONE TS-639

PROGRESSIVA 20860.00

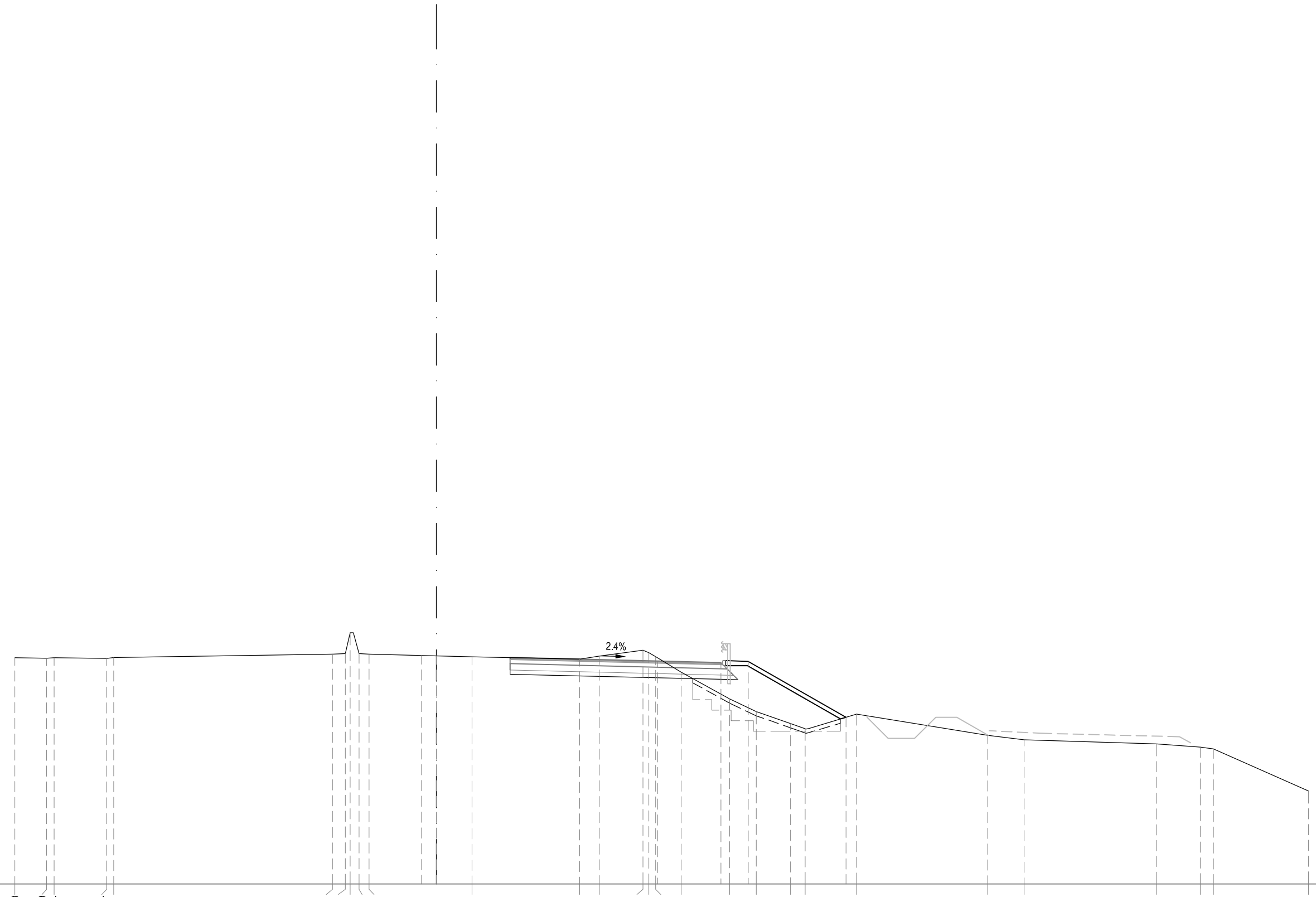

45

200

200

| | | |

ASSE Tang Sud

S STERRO	m²	7.20
R RIPORTO	m²	5.42
PA BINDER	m²	0.50
PB BASE	m²	2.06
PC MISTO CEMENTATO	m²	3.09
PD STABILIZZATO	m²	2.17
RA RILEVATO ARGINELLO	m²	0.94
SG SCAVO GRADONATURA	m²	2.33
VR VEGETALE IN RILEVATO	m²	1.09
co CORDOLO CLS (ML)	m	1.00
ct COMPATT. IN TRINCEA	m	9.04
fb DEMOLIZIONE PAV.	m	3.29
gr GRADONATURA	m	6.11
id IDROSEMINA	m	5.51
sc SCOTICO	m	6.11
st SCOTICO IN TRINCEA (	m	9.04
ud USURA DRENANTE	m	10.00

SEZIONE TS-640

PROGRESSIVA 20880.00



43 200 200

PROGRESSIVE TERRENO	-20.00 -18.47 -18.05 -16.89 -15.60 -15.34 -4.94 -4.35 -4.12 -3.69 3.80 6.79 7.50 9.71 14.08 15.76 16.13 16.60 17.32 18.47 20.10 22.31 28.52 29.98 30.45 31.50 31.55 31.64 36.15 37.90 38.27 39.70 40.00 42.88
PARZIALI TERRENO	1.53 0.42 1.16 1.29 0.26 10.40 0.59 0.23 0.43 7.49 2.99 0.71 2.21 4.37 1.68 0.37 0.47 0.72 1.15 1.63 2.21 6.21 1.46 0.47 1.05 0.05 0.09 4.51 1.75 0.37 1.43 0.30 2.88
QUOTE TERRENO	55.67 55.64 55.66 55.63 55.62 55.66 55.83 55.85 56.85 55.86 55.64 55.58 55.65 55.92 53.94 53.14 53.04 52.90 53.05 53.32 52.81 52.36 52.22 52.22 52.25 52.21 52.14 51.88 49.69 48.89 49.03 49.98 50.01 50.27
PROGRESSIVE PROGETTO	-0.70 0.00 10.50 13.50 14.80 18.65
PARZIALI PROGETTO	0.70 10.50 3.00 1.30 3.85
QUOTE PROGETTO	55.77 55.75 55.48 55.40 55.46 53.26

ASSE Tang Sud

S STERRO	m²	6.63
R RIPORTO	m²	5.76
PA BINDER	m²	0.50
PB BASE	m²	2.07
PC MISTO CEMENTATO	m²	3.10
PD STABILIZZATO	m²	2.17
RA RILEVATO ARGINELLO	m²	0.93
SG SCAVO GRADONATURA	m²	3.14
VR VEGETALE IN RILEVATO	m²	1.24
co CORDOLO CLS (ML)	m	1.00
ct COMPATT. IN TRINCEA	m	8.38
fb DEMOLIZIONE PAV.	m	3.25
gr GRADONATURA	m	7.37
id IDROSEMINA	m	6.24
sc SCOTICO	m	7.37
st SCOTICO IN TRINCEA (	m	8.38
ud USURA DRENANTE	m	10.00

SEZIONE TS-641

PROGRESSIVA 20900.00



44

200

200

| | | |

ASSE Tang Sud

S STERRO	m²	7.17
R RIPORTO	m²	0.15
PA BINDER	m²	0.50
PB BASE	m²	2.00
PC MISTO CEMENTATO	m²	3.00
PD STABILIZZATO	m²	2.00
SG SCAVO GRADONATURA	m²	0.11
ct COMPATT. IN TRINCEA	m	9.10
fb DEMOLIZIONE PAV.	m	3.25
gr GRADONATURA	m	0.81
sc SCOTICO	m	0.97
st SCOTICO IN TRINCEA (	m	9.10
ud USURA DRENANTE	m	10.00

SEZIONE TS-642

PROGRESSIVA 20920.00

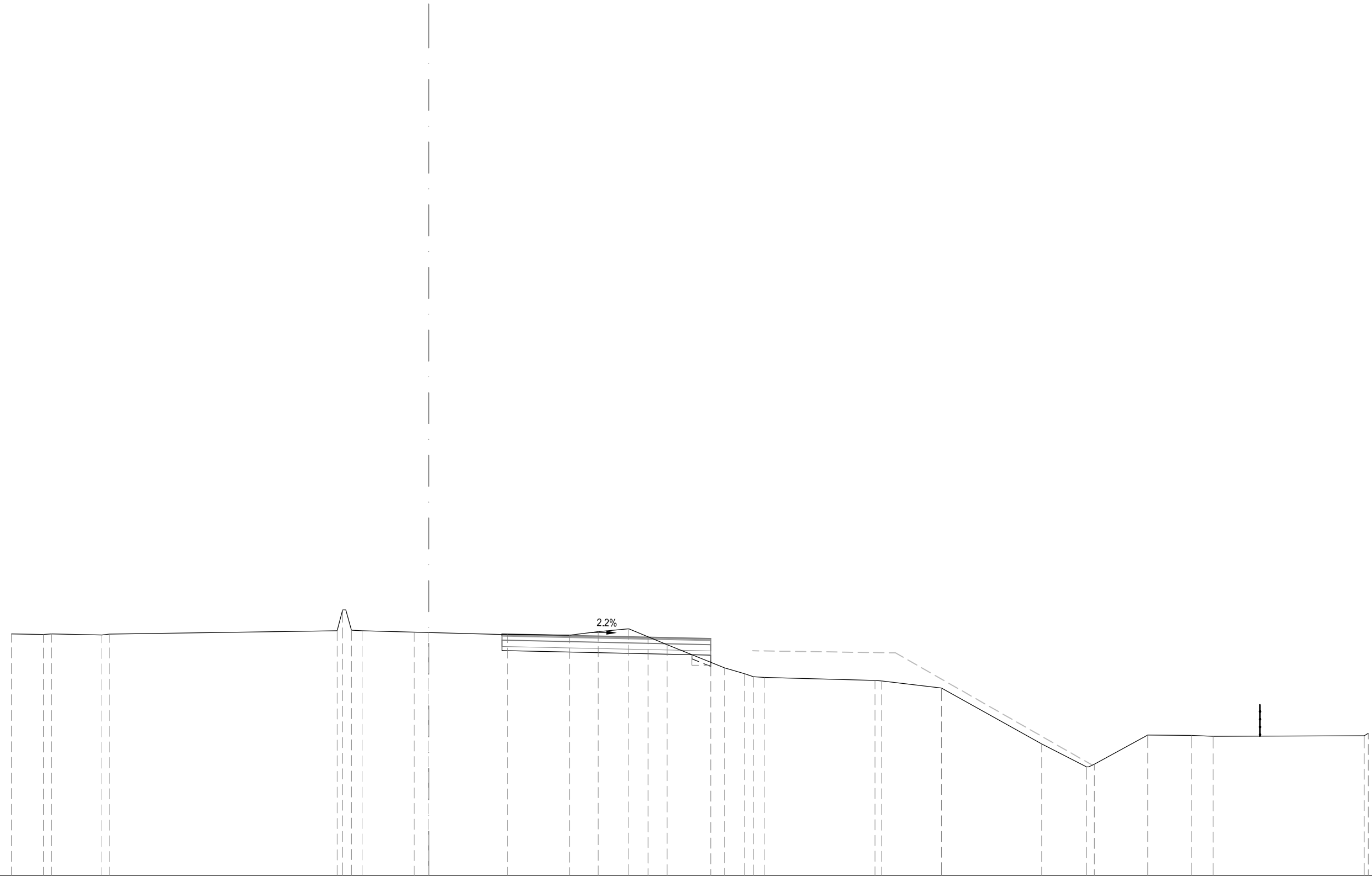

PROGRESSIVE TERRENO	-20.00 -18.46 -18.07 -15.66 -15.31 -4.39 -4.14 -3.71 -3.20 3.76 6.75 8.11 9.57 11.41 14.17 15.12 15.54 16.06 21.37 21.69 24.55 29.35 31.50 31.88 34.43 36.52 37.57 44.81 45.00
PARZIALI TERRENO	1.54 0.39 2.41 0.35 10.92 0.25 0.43 0.51 6.96 2.99 1.36 1.46 1.84 2.76 0.95 0.42 0.52 5.31 0.32 2.86 4.80 2.15 0.38 2.55 2.09 1.05 7.24 0.19
QUOTE TERRENO	55.56 55.54 55.56 55.51 55.55 55.71 56.71 55.74 55.71 55.53 55.50 55.67 55.80 55.04 53.94 53.65 53.51 53.48 53.33 53.30 52.97 50.29 49.19 49.32 50.72 50.70 50.66 50.68 50.80
PROGRESSIVE PROGETTO	-0.70 0.00 10.50 13.50
PARZIALI PROGETTO	0.70 10.50 3.00
QUOTE PROGETTO	55.64 55.63 55.40 55.34

ASSE Tang Sud

S STERRO	m²	7.18
R RIPORTO	m²	0.23
PA BINDER	m²	0.50
PB BASE	m²	1.98
PC MISTO CEMENTATO	m²	2.97
PD STABILIZZATO	m²	1.98
SG SCAVO GRADONATURA	m²	0.12
ct COMPATT. IN TRINCEA	m	8.78
fb DEMOLIZIONE PAV.	m	3.29
gr GRADONATURA	m	0.95
sc SCOTICO	m	1.19
st SCOTICO IN TRINCEA (	m	8.78
ud USURA DRENANTE	m	9.90

SEZIONE TS-643

PROGRESSIVA 20940.00

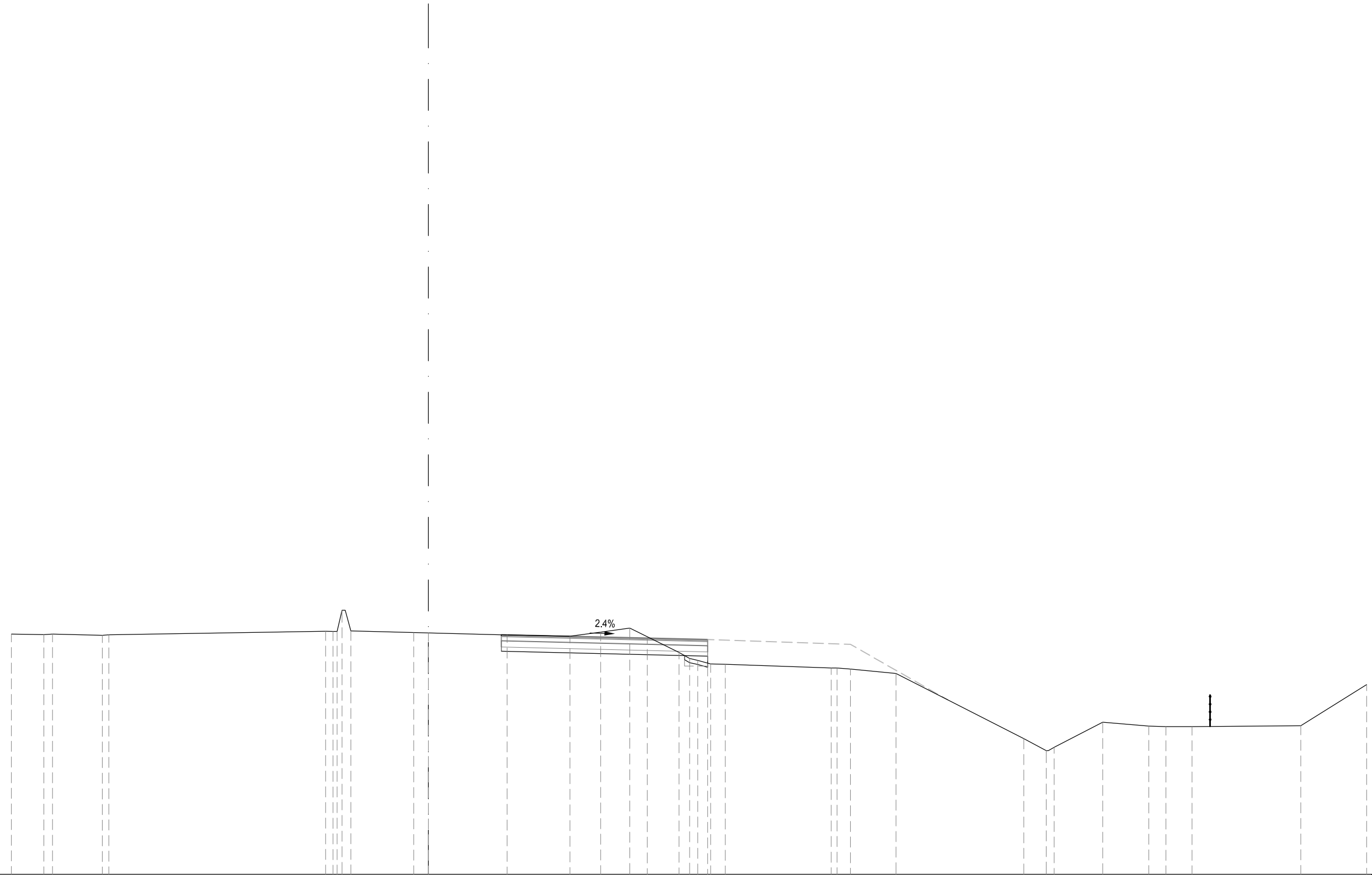

| | | |

ASSE Tang Sud

S STERRO	m²	6.30
PA BINDER	m²	0.46
PB BASE	m²	1.85
PC MISTO CEMENTATO	m²	2.78
PD STABILIZZATO	m²	1.85
ct COMPATT. IN TRINCEA	m	9.25
fb DEMOLIZIONE PAV.	m	3.27
st SCOTICO IN TRINCEA (	m	9.25
ud USURA DRENANTE	m	9.25

SEZIONE TS-644

PROGRESSIVA 20960.00

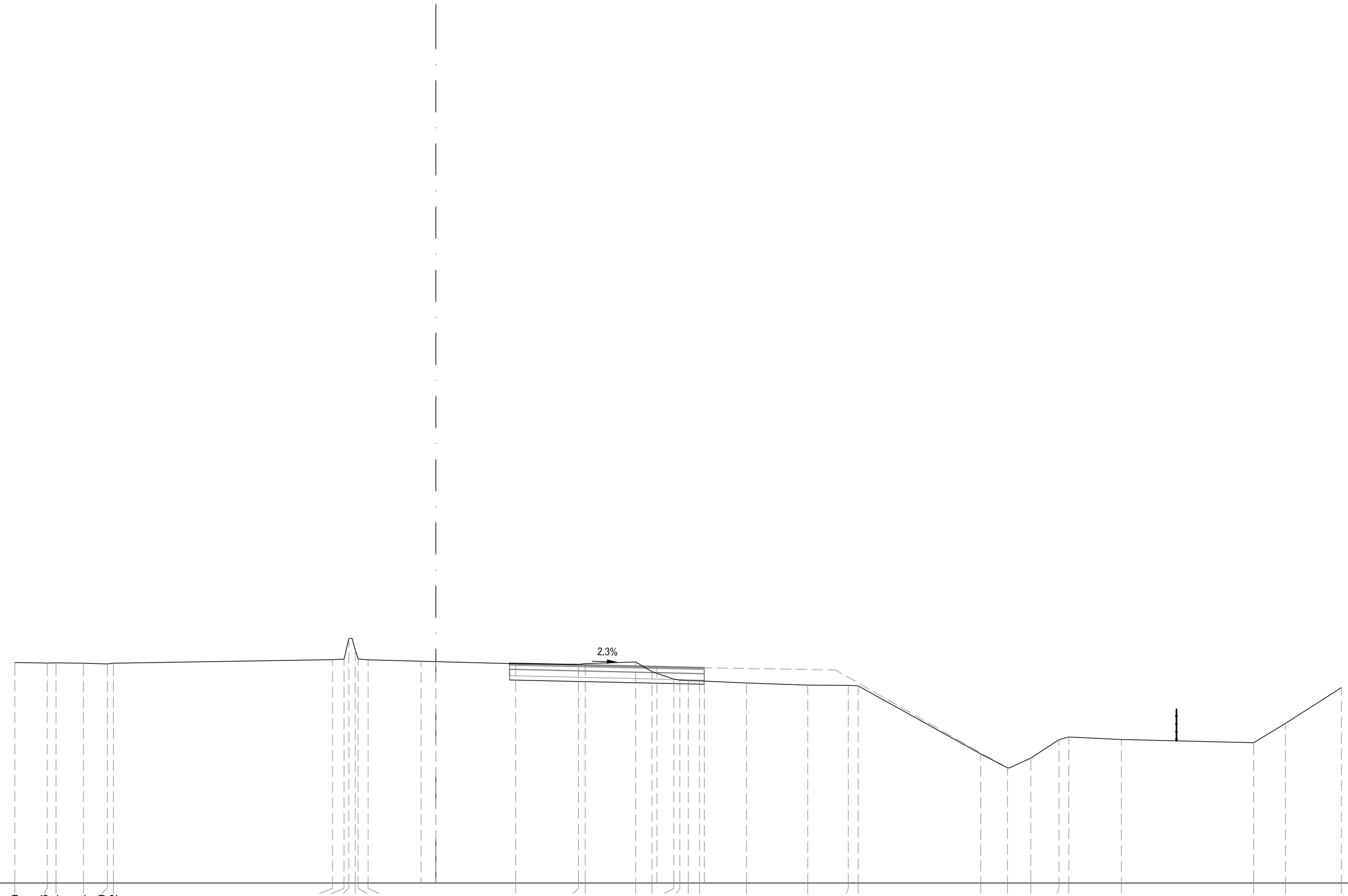

45 200 200

PROGRESSIVE TERRENO	20.00 18.46 18.04 16.74 15.60 15.32 -4.91 -4.36 -4.13 -3.83 -3.69 -3.22 3.79 6.77 7.09 9.49 10.26 11.31 11.59 11.99 12.52 14.75 17.66 19.59 20.06 25.88 27.15 28.26 29.60 30.06 32.56 38.85 40.35 43.01
PARZIALI TERRENO	1.54 0.42 1.30 1.14 0.28 10.41 0.55 0.23 0.30 0.14 0.47 7.01 2.98 0.32 2.40 0.77 1.05 0.28 0.40 0.53 2.23 2.91 1.93 0.47 5.82 1.27 1.11 1.34 0.46 2.50 6.29 1.50 2.66
QUOTE TERRENO	55.48 55.45 55.46 55.44 55.40 55.44 55.61 55.64 56.62 56.06 55.64 55.60 55.42 55.38 55.43 55.50 55.05 54.69 54.63 54.62 54.60 54.50 54.40 54.39 54.37 51.13 50.47 50.94 51.81 51.93 51.82 51.66 52.58 54.28
PROGRESSIVE PROGETTO	-0.70 0.00 10.50 12.75
PARZIALI PROGETTO	0.70 10.50 2.25
QUOTE PROGETTO	55.54 55.52 55.28 55.23

ASSE Tang Sud

S STERRO	m²	5.74
PA BINDER	m²	0.44
PB BASE	m²	1.72
PC MISTO CEMENTATO	m²	2.58
PD STABILIZZATO	m²	1.71
ct COMPATT. IN TRINCEA	m	8.60
fb DEMOLIZIONE PAV.	m	3.25
st SCOTICO IN TRINCEA (	m	8.60
ud USURA DRENANTE	m	8.60

SEZIONE TS-645

PROGRESSIVA 20980.00

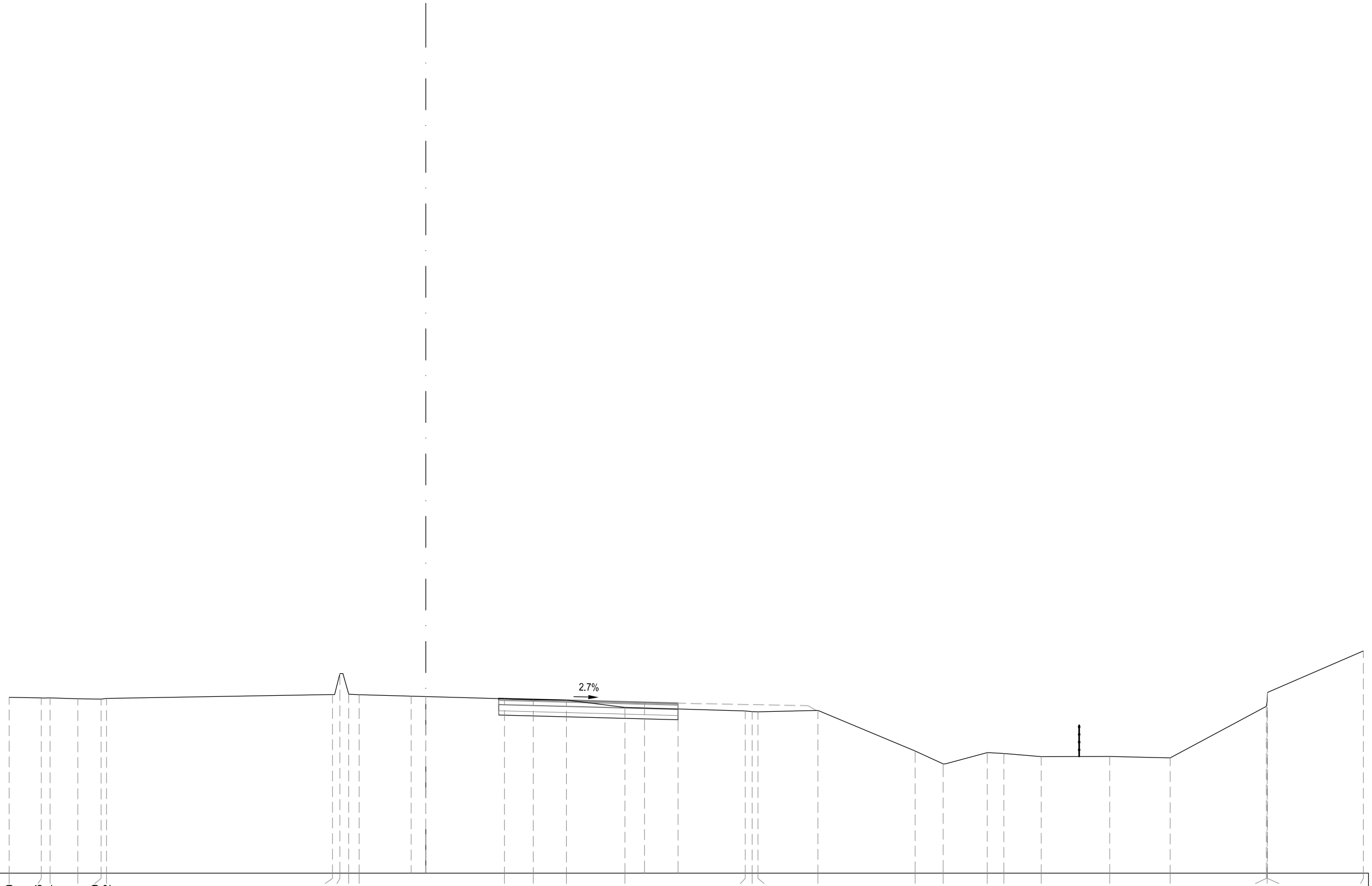

47 200 200

PROGRESSIVE TERRENO	20.00 18.46 18.04 16.71 15.59 15.32 4.48 4.13 3.70 3.20 3.77 5.15 6.75 9.56 15.33 15.67 15.94 18.82 23.48 24.83 26.95 27.74 29.54 32.82 35.73 40.35 40.39 40.40 45.00
PARZIALI TERRENO	1.54 0.42 1.33 1.12 0.27 10.84 0.35 0.43 0.50 6.97 1.38 1.60 2.81 5.77 0.34 0.27 2.88 4.66 1.35 2.12 0.79 1.80 3.28 2.91 4.62 0.04 0.01 4.60
QUOTE TERRENO	55.43 55.41 55.41 55.37 55.35 55.38 55.57 56.57 55.59 55.56 55.37 55.32 55.31 54.95 54.78 54.75 54.74 54.81 52.86 52.24 52.78 52.75 52.59 52.60 52.53 55.00 55.31 55.68 57.66
PROGRESSIVE PROGETTO	-0.70 0.00 10.50 12.10
PARZIALI PROGETTO	0.70 10.50 1.60
QUOTE PROGETTO	55.49 55.48 55.20 55.15

ASSE Tang Sud

S STERRO	m²	6.26
PA BINDER	m²	0.39
PB BASE	m²	1.60
PC MISTO CEMENTATO	m²	2.38
PD STABILIZZATO	m²	1.60
ct COMPATT. IN TRINCEA	m	7.96
fb DEMOLIZIONE PAV.	m	4.24
st SCOTICO IN TRINCEA (	m	7.96
ud USURA DRENANTE	m	7.96

SEZIONE TS-646

PROGRESSIVA 21000.00

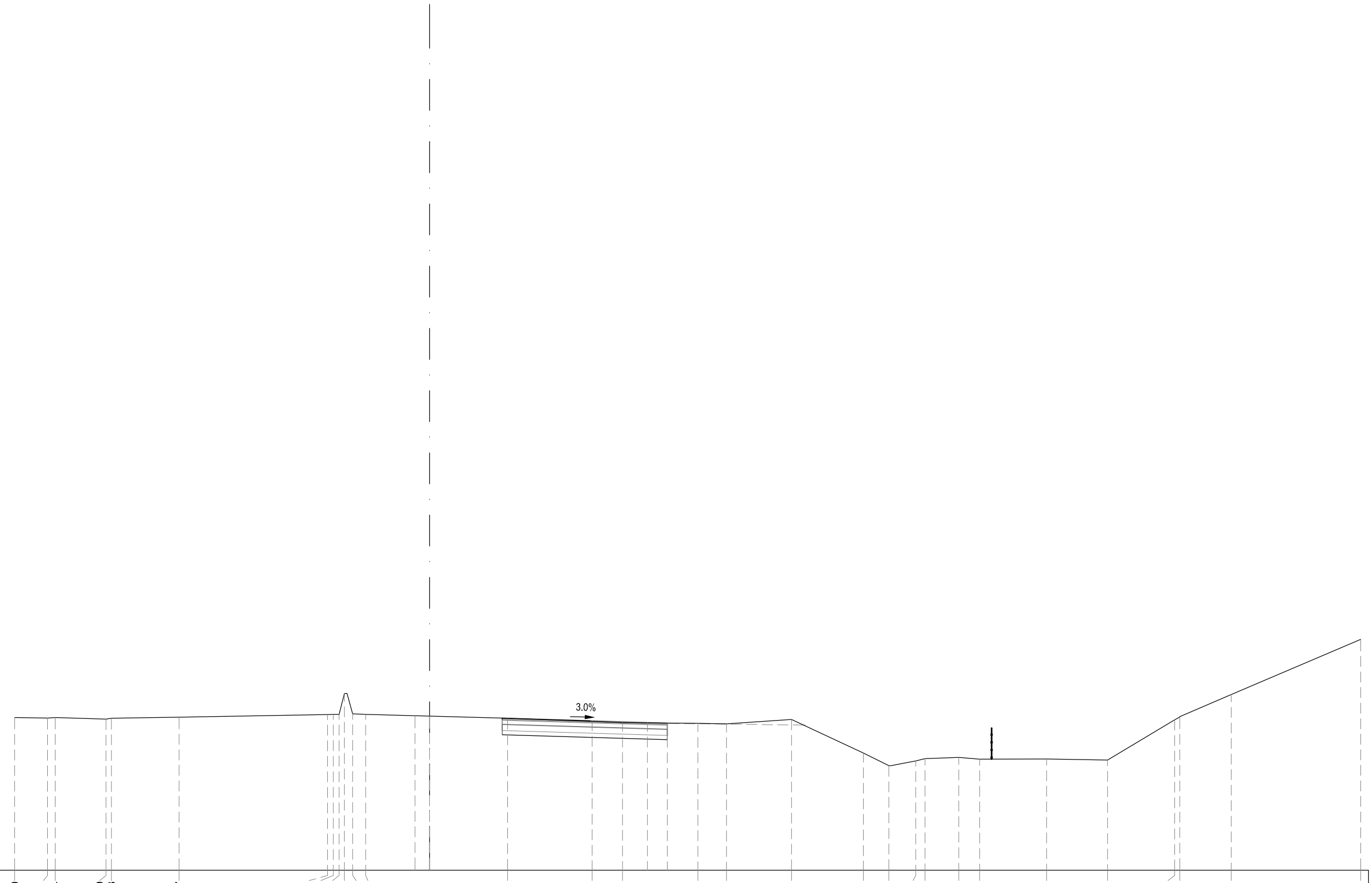

48 200 200

| | | |

ASSE Tang Sud

S STERRO	m²	5.80
PA BINDER	m²	0.37
PB BASE	m²	1.46
PC MISTO CEMENTATO	m²	2.19
PD STABILIZZATO	m²	1.46
ct COMPATT. IN TRINCEA	m	7.31
fb DEMOLIZIONE PAV.	m	5.69
st SCOTICO IN TRINCEA (	m	7.31
ud USURA DRENANTE	m	7.31

SEZIONE TS-647

PROGRESSIVA 21020.00

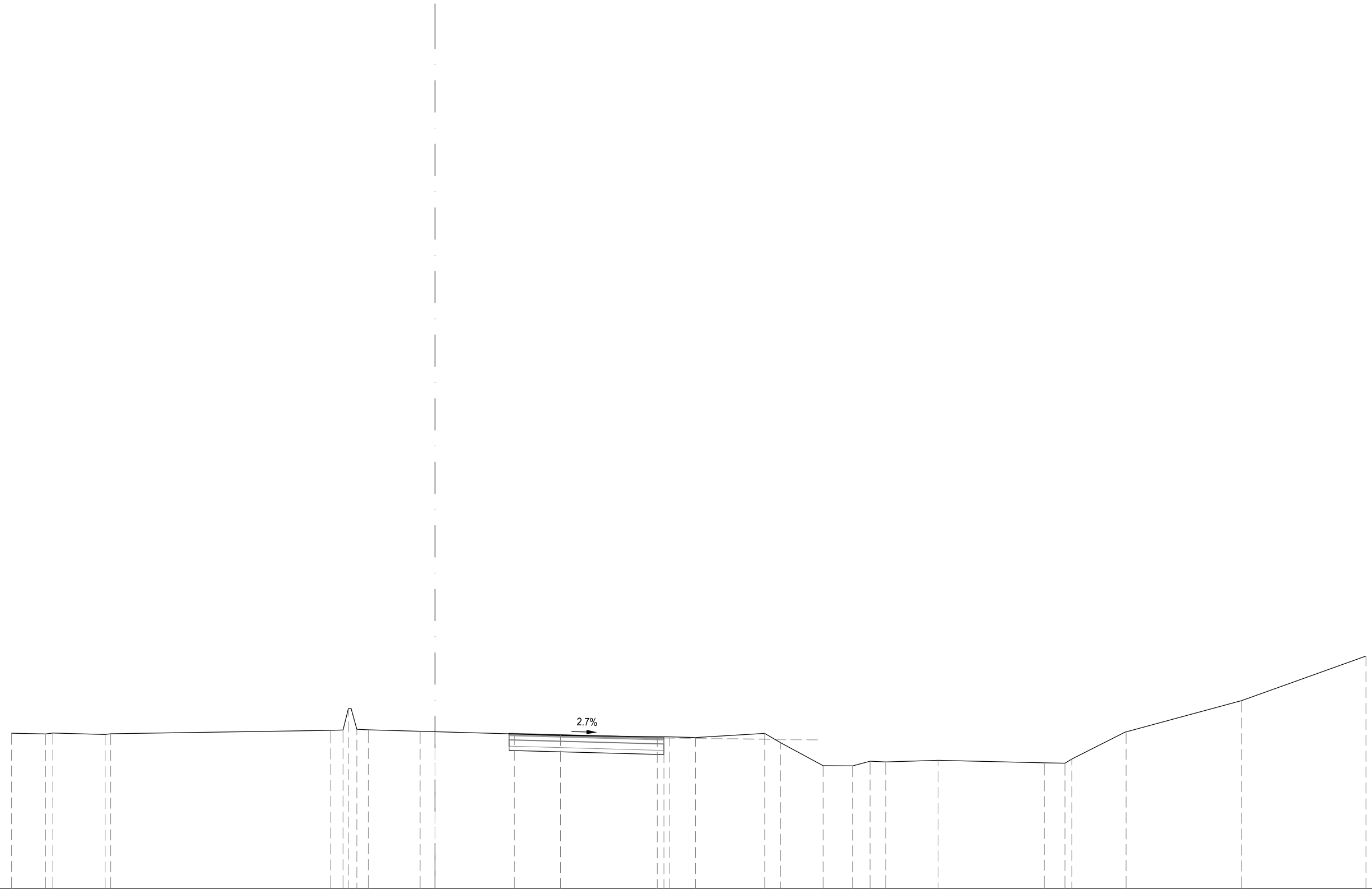

48 200 200

| | | |

ASSE Tang Sud

S STERRO	m²	10.10
R RIPORTO	m²	0.12
PA BINDER	m²	0.67
PB BASE	m²	2.65
PC MISTO CEMENTATO	m²	3.97
PD STABILIZZATO	m²	2.65
ct COMPATT. IN TRINCEA	m	12.58
fb DEMOLIZIONE PAV.	m	7.13
sc SCOTICO	m	0.77
st SCOTICO IN TRINCEA (	m	12.58
ud USURA DRENANTE	m	13.25

SEZIONE TS-648

PROGRESSIVA 21040.00

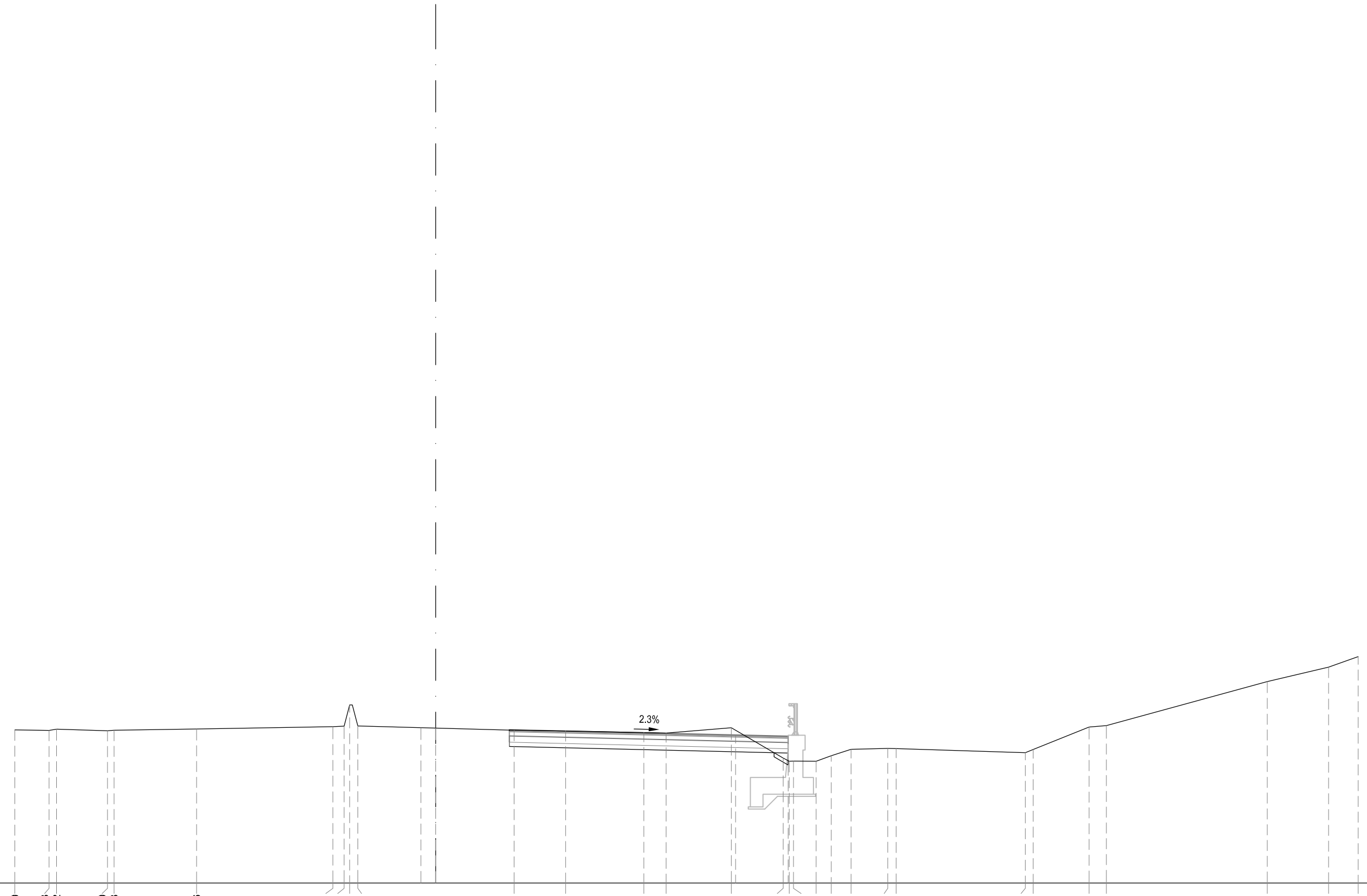

48 200 200

PROGRESSIVE TERRENO	-20.00 -18.38 -18.02 -15.60 -15.28 -11.36 -4.88 -4.35 -4.09 -3.70 3.72 6.17 9.89 10.95 14.04 16.51 16.80 17.00 18.08 18.79 19.74 21.48 21.88 28.02 28.38 31.04 31.87 39.51 42.42 43.84
PARZIALI TERRENO	1.62 0.36 2.42 0.32 3.92 6.48 0.53 0.26 0.39 7.42 2.45 3.72 1.06 3.09 2.47 0.29 0.20 1.08 0.71 0.95 1.74 0.40 6.14 0.36 2.66 0.83 7.64 2.91 1.42
QUOTE TERRENO	55.28 55.25 55.31 55.24 55.26 55.32 55.43 55.45 56.46 55.47 55.26 55.22 55.15 55.12 55.38 53.94 53.79 53.79 53.79 54.05 54.36 54.40 54.39 54.19 54.35 55.41 55.48 57.57 58.25 58.76
PROGRESSIVE PROGETTO	-0.70 0.00 14.25 16.75
PARZIALI PROGETTO	0.70 14.25 2.50
QUOTE PROGETTO	55.38 55.36 55.03 54.97

ASSE Tang Sud

S STERRO	m²	9.38
R RIPORTO	m²	0.47
PA BINDER	m²	0.66
PB BASE	m²	2.65
PC MISTO CEMENTATO	m²	3.97
PD STABILIZZATO	m²	2.66
ct COMPATT. IN TRINCEA	m	11.48
fb DEMOLIZIONE PAV.	m	6.24
sc SCOTICO	m	1.86
st SCOTICO IN TRINCEA (	m	11.48
ud USURA DRENANTE	m	13.25

SEZIONE TS-649

PROGRESSIVA 21060.00

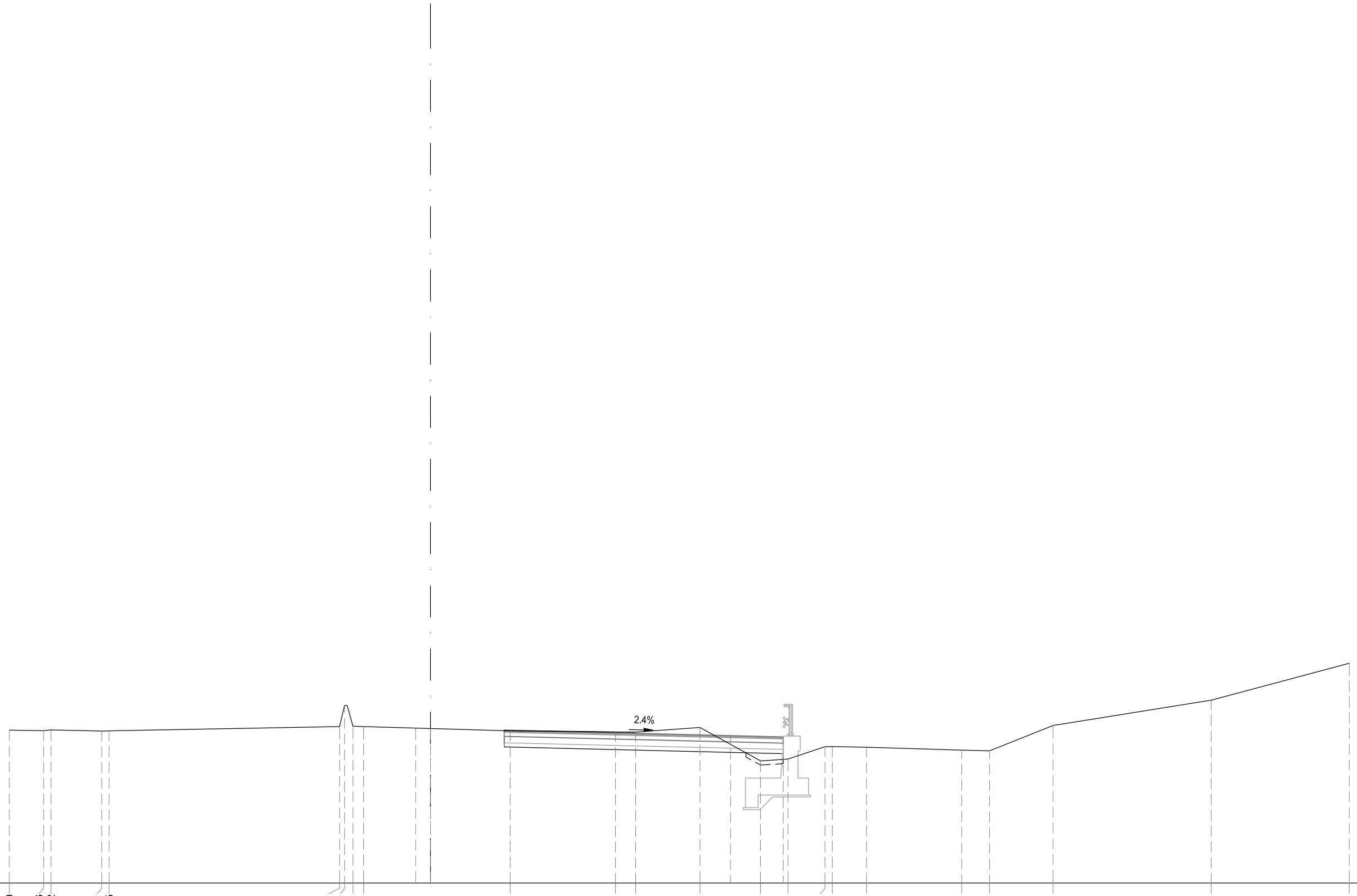

48 200 200

| | | |

ASSE Tang Sud

S STERRO	m²	8.60
R RIPORTO	m²	0.64
PA BINDER	m²	0.66
PB BASE	m²	2.65
PC MISTO CEMENTATO	m²	3.97
PD STABILIZZATO	m²	2.65
ct COMPATT. IN TRINCEA	m	10.78
fb DEMOLIZIONE PAV.	m	5.36
sc SCOTICO	m	2.59
st SCOTICO IN TRINCEA (	m	10.78
ud USURA DRENANTE	m	13.25

SEZIONE TS-650

PROGRESSIVA 21080.00

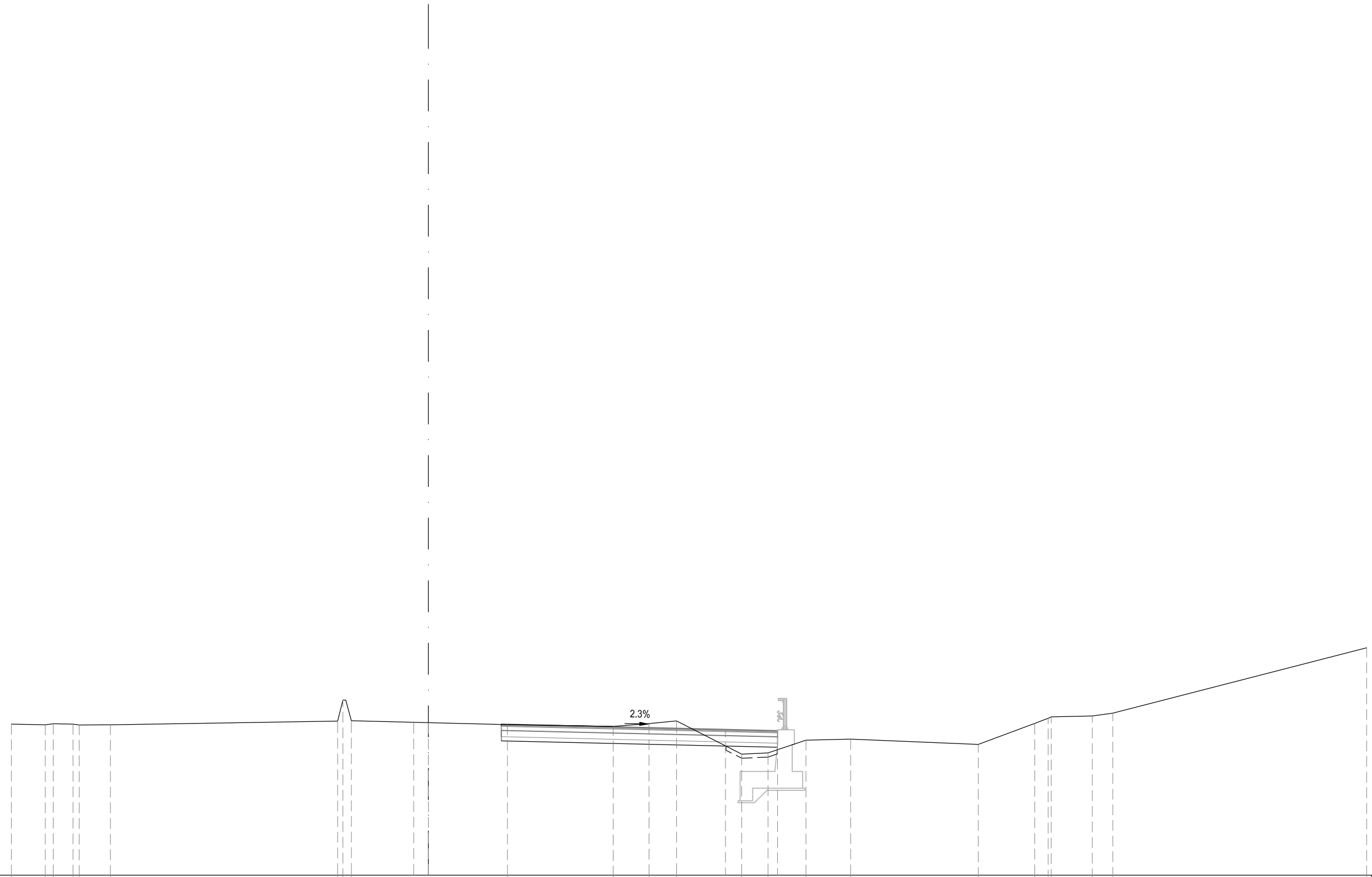

48 200 200

PROGRESSIVE TERRENO	20.00 18.38 17.99 17.05 16.75 15.25 -4.35 -4.10 -3.69 3.79 8.86 10.58 11.91 15.03 16.29 18.11 20.25 26.37 29.08 29.73 29.87 31.84 32.83 45.00
PARZIALI TERRENO	1.62 0.39 0.94 0.30 1.50 10.90 0.25 0.41 7.48 5.07 1.72 1.33 3.12 1.26 1.82 2.14 6.12 2.71 0.65 0.14 1.97 0.99 12.17
QUOTE TERRENO	55.24 55.21 55.25 55.24 55.20 55.21 55.39 56.39 55.41 55.21 55.13 55.27 55.40 53.81 53.86 54.47 54.52 54.27 55.27 55.52 55.59 55.63 55.77 58.90
PROGRESSIVE PROGETTO	-0.70 0.00 14.25 16.75
PARZIALI PROGETTO	0.70 14.25 2.50
QUOTE PROGETTO	55.33 55.31 54.98 54.92

ASSE Tang Sud

S STERRO	m²	8.44
R RIPORTO	m²	0.57
PA BINDER	m²	0.67
PB BASE	m²	2.65
PC MISTO CEMENTATO	m²	3.97
PD STABILIZZATO	m²	2.65
ct COMPATT. IN TRINCEA	m	10.40
fb DEMOLIZIONE PAV.	m	4.66
sc SCOTICO	m	2.96
st SCOTICO IN TRINCEA (	m	10.40
ud USURA DRENANTE	m	13.25

SEZIONE TS-651

PROGRESSIVA 21100.00

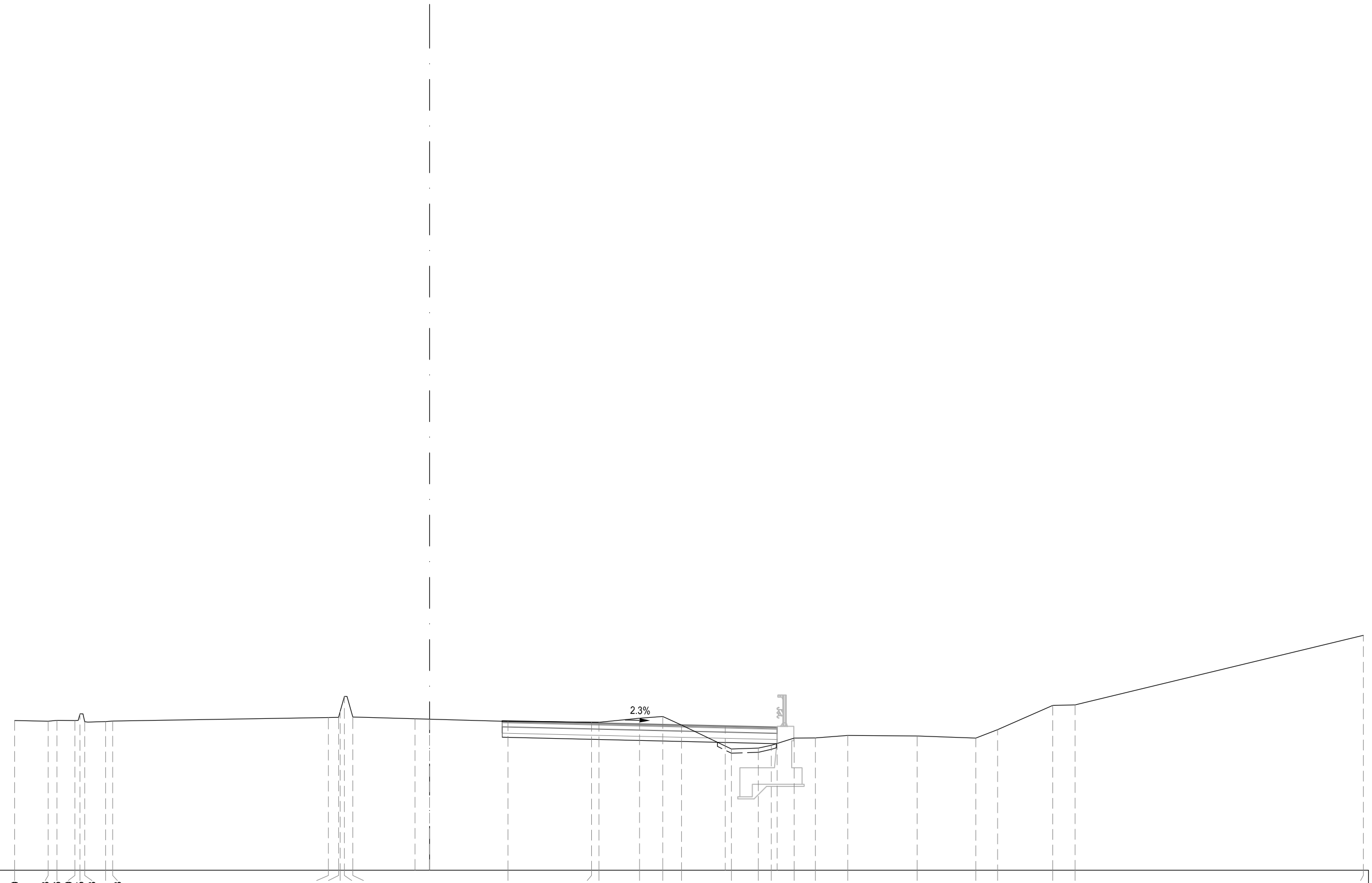

48

200

200

| | | |

ASSE Tang Sud

S STERRO	m²	8.00
R RIPORTO	m²	0.41
PA BINDER	m²	0.66
PB BASE	m²	2.65
PC MISTO CEMENTATO	m²	3.97
PD STABILIZZATO	m²	2.66
ct COMPATT. IN TRINCEA	m	10.83
fb DEMOLIZIONE PAV.	m	4.32
sc SCOTICO	m	2.50
st SCOTICO IN TRINCEA (	m	10.83
ud USURA DRENANTE	m	13.25

SEZIONE TS-652

PROGRESSIVA 21120.00

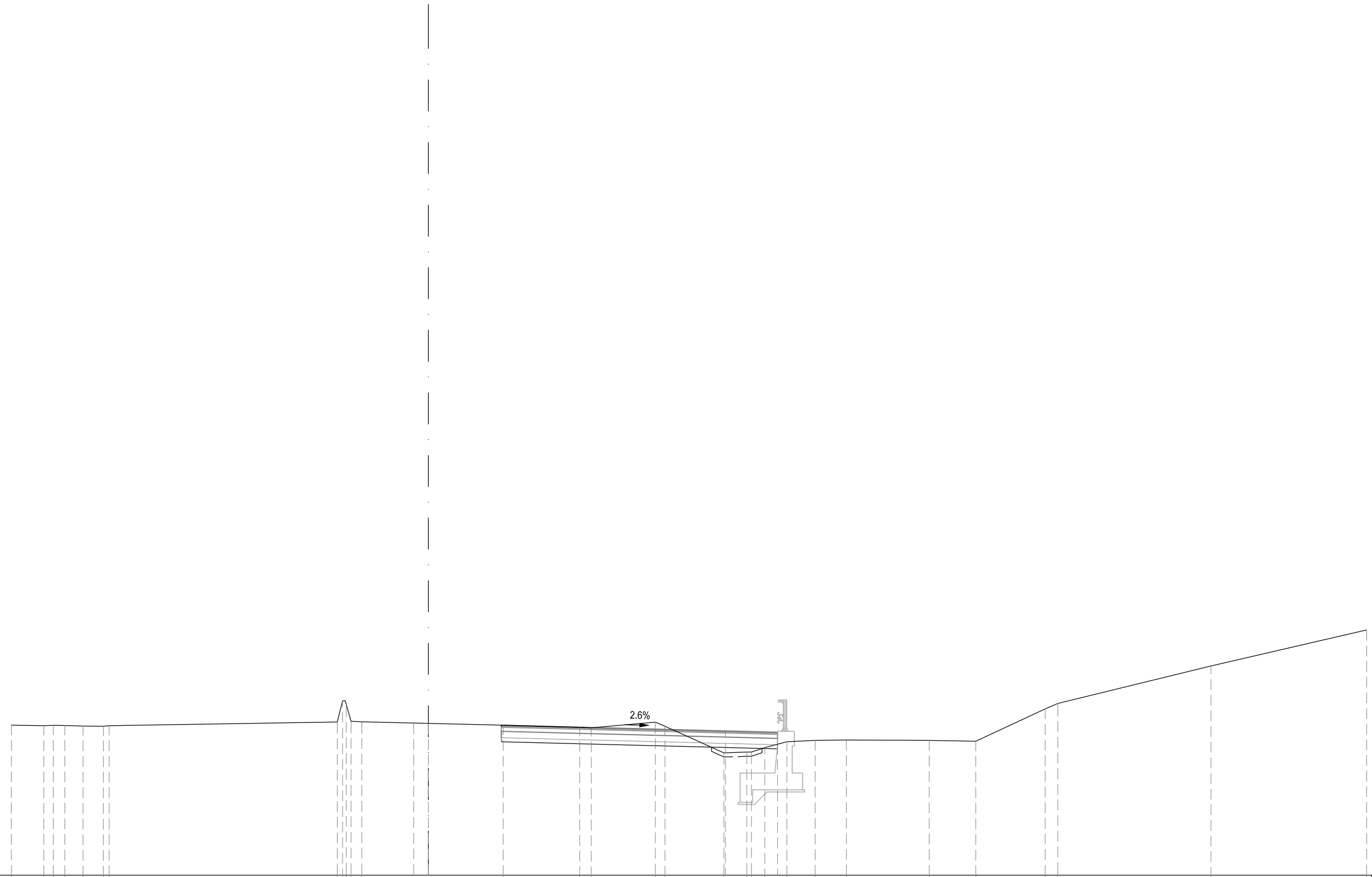

48 200 200

PROGRESSIVE TERRENO	-20.00 -18.44 -17.99 -17.43 -16.56 -15.59 -15.31 -4.37 -4.12 -3.94 -3.71 -3.19 3.59 7.25 7.81 10.89 11.35 14.17 15.27 15.49 16.13 17.20 18.55 20.05 24.02 26.26 29.59 30.20 37.53 45.00
PARZIALI TERRENO	1.56 0.45 0.56 0.87 0.97 0.28 10.94 0.25 0.18 0.23 0.52 6.78 3.66 0.56 3.08 0.46 2.82 1.10 0.22 0.64 1.07 1.35 1.50 3.97 2.24 3.33 0.61 7.33 7.47
QUOTE TERRENO	55.19 55.16 55.18 55.18 55.15 55.14 55.16 55.34 56.36 56.18 55.37 55.35 55.19 55.09 55.06 55.34 55.14 53.87 53.90 53.90 54.12 54.40 54.47 54.48 54.46 54.42 55.97 56.23 58.02 59.75
PROGRESSIVE PROGETTO	-0.70 0.00 14.25 16.75
PARZIALI PROGETTO	0.70 14.25 2.50
QUOTE PROGETTO	55.29 55.27 54.91 54.84

ASSE Tang Sud

S STERRO	m²	7.95
R RIPORTO	m²	0.31
PA BINDER	m²	0.67
PB BASE	m²	2.64
PC MISTO CEMENTATO	m²	3.98
PD STABILIZZATO	m²	2.65
ct COMPATT. IN TRINCEA	m	11.12
fb DEMOLIZIONE PAV.	m	4.16
sc SCOTICO	m	2.20
st SCOTICO IN TRINCEA (	m	11.12
ud USURA DRENANTE	m	13.25

SEZIONE TS-653

PROGRESSIVA 21140.00

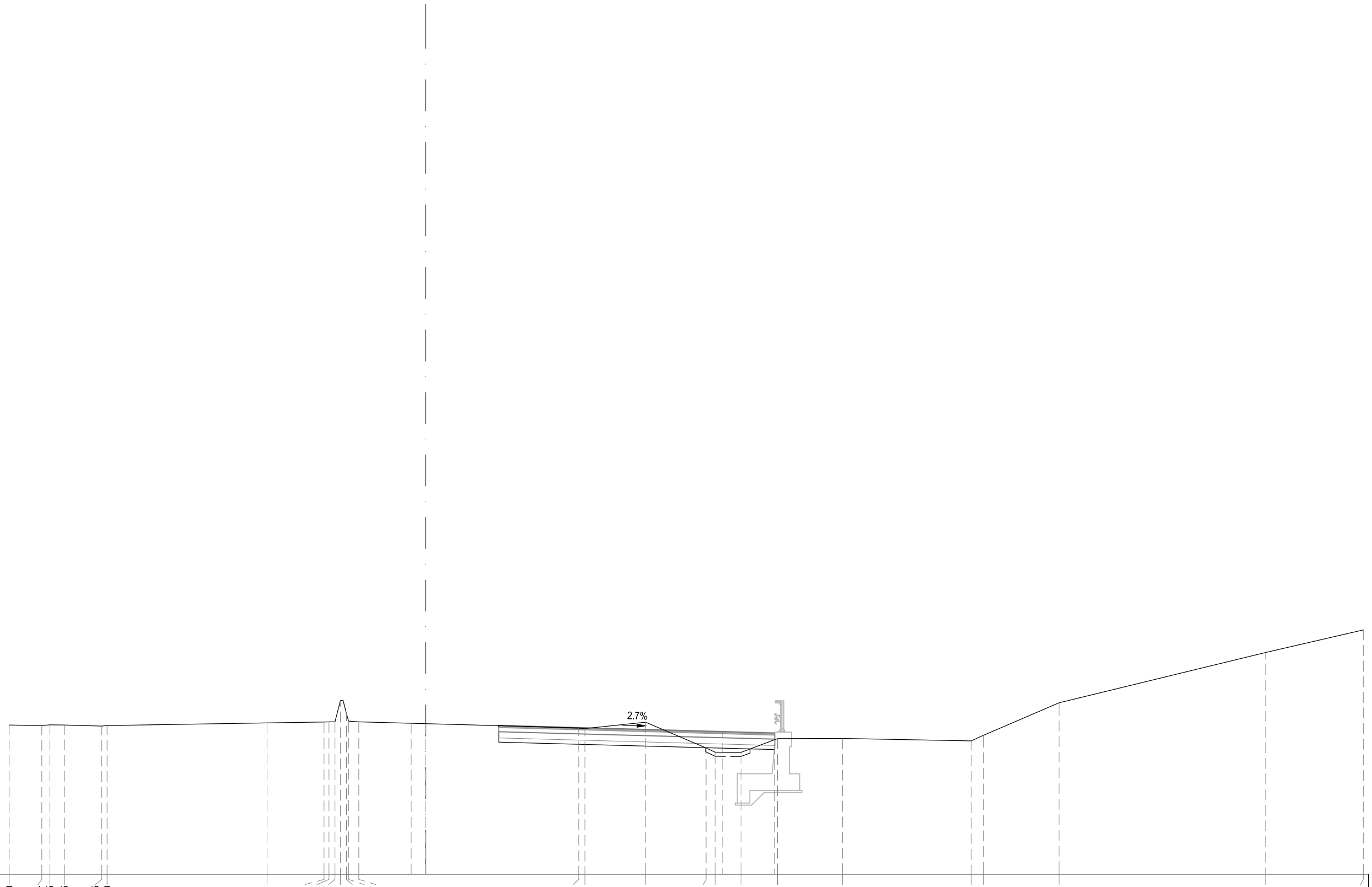

48 200 200

PROGRESSIVE TERRENO	-20.00 -18.44 -18.05 -17.35 -15.55 -15.30 -7.62 -4.88 -4.65 -4.36 -4.10 -3.81 -3.71 -3.22 7.34 7.63 10.55 13.45 13.89 15.13 16.88 19.99 26.18 26.77 30.40 40.31 45.00
PARZIALI TERRENO	1.56 0.39 0.70 1.80 0.25 7.68 2.74 0.23 0.29 0.26 0.29 0.10 0.49 10.56 0.29 2.92 2.90 0.44 1.24 1.75 3.11 6.19 0.59 3.63 9.91 4.69
QUOTE TERRENO	55.16 55.13 55.17 55.16 55.11 55.13 55.26 55.30 55.31 55.31 56.33 55.71 55.34 55.31 55.02 54.99 55.29 54.06 53.86 53.85 54.51 54.51 54.39 54.67 56.22 58.63 59.72
PROGRESSIVE PROGETTO	-0.70 0.00 14.25 16.75
PARZIALI PROGETTO	0.70 14.25 2.50
QUOTE PROGETTO	55.24 55.23 54.83 54.77

ASSE Tang Sud

S STERRO	m²	7.98
R RIPORTO	m²	0.38
PA BINDER	m²	0.66
PB BASE	m²	2.65
PC MISTO CEMENTATO	m²	3.97
PD STABILIZZATO	m²	2.65
ct COMPATT. IN TRINCEA	m	11.06
fb DEMOLIZIONE PAV.	m	4.15
sc SCOTICO	m	2.29
st SCOTICO IN TRINCEA (	m	11.06
ud USURA DRENANTE	m	13.25

SEZIONE TS-654

PROGRESSIVA 21160.00

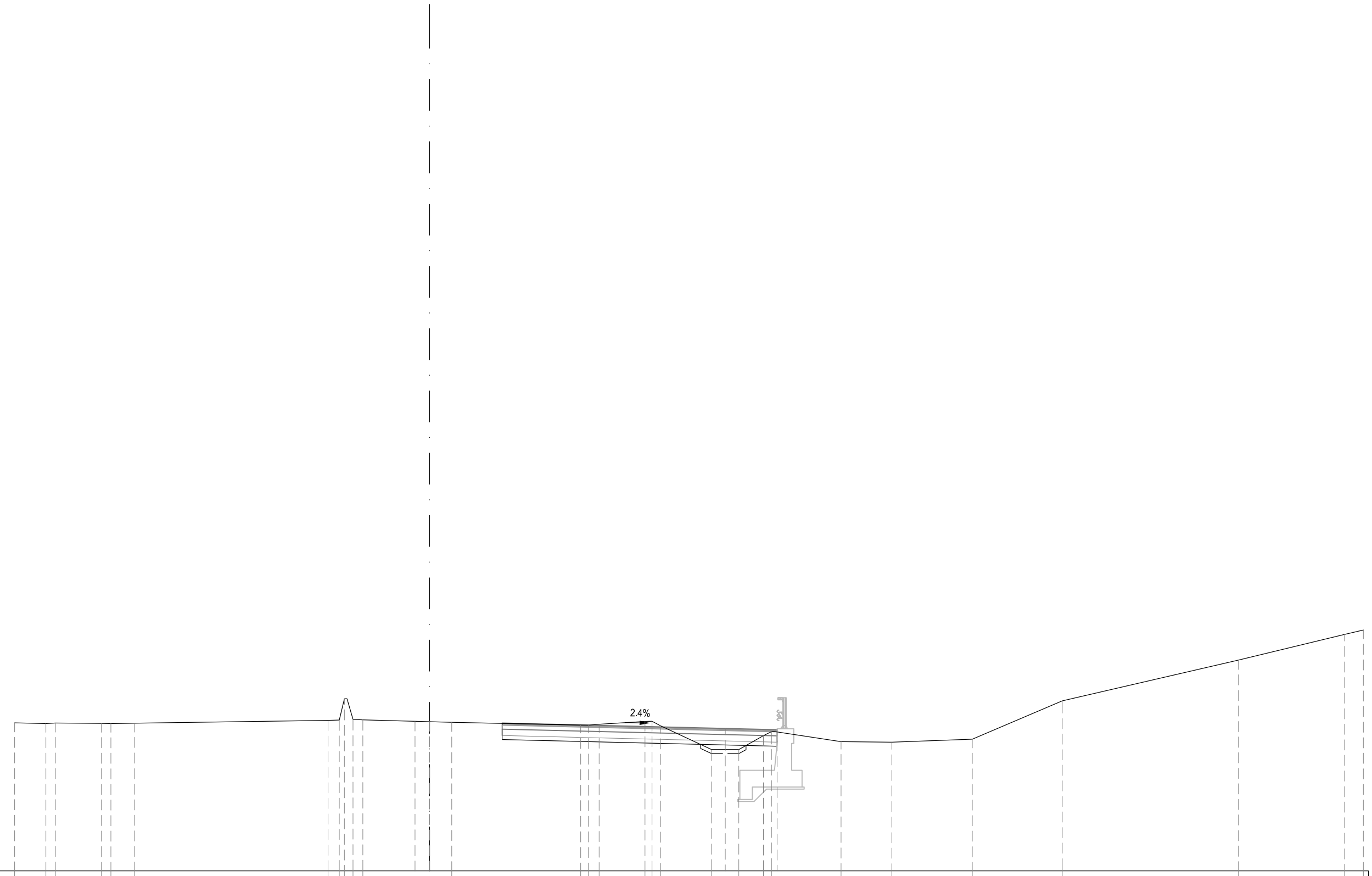

48 200 200

PROGRESSIVE TERRENO	20.00 18.49 18.04 15.82 15.36 14.21 -4.89 -4.36 -4.11 -3.70 -3.22 1.07 7.28 7.65 8.17 10.38 10.72 11.13 13.59 14.90 16.09 16.48 19.83 22.28 26.15 30.49 38.98 44.09 45.00
PARZIALI TERRENO	1.51 0.45 2.22 0.46 1.15 9.32 0.53 0.25 0.41 0.48 4.29 6.21 0.37 0.52 2.21 0.34 0.41 2.46 1.31 1.19 0.39 3.35 2.45 3.87 4.34 8.49 5.11 0.91
QUOTE TERRENO	55.13 55.10 55.12 55.11 55.10 55.12 55.25 55.27 56.29 55.30 55.28 55.16 55.02 55.02 55.07 55.20 55.21 54.99 53.85 53.85 54.51 54.71 54.22 54.20 54.34 56.19 58.15 59.39 59.60
PROGRESSIVE PROGETTO	-0.70 0.00 14.25 16.75
PARZIALI PROGETTO	0.70 14.25 2.50
QUOTE PROGETTO	55.22 55.20 54.85 54.79

ASSE Tang Sud

S STERRO	m²	7.35
R RIPORTO	m²	0.66
PA BINDER	m²	0.66
PB BASE	m²	2.65
PC MISTO CEMENTATO	m²	3.97
PD STABILIZZATO	m²	2.66
ct COMPATT. IN TRINCEA	m	10.36
fb DEMOLIZIONE PAV.	m	4.20
sc SCOTICO	m	2.98
st SCOTICO IN TRINCEA (	m	10.36
ud USURA DRENANTE	m	13.25

SEZIONE TS-655

PROGRESSIVA 21180.00

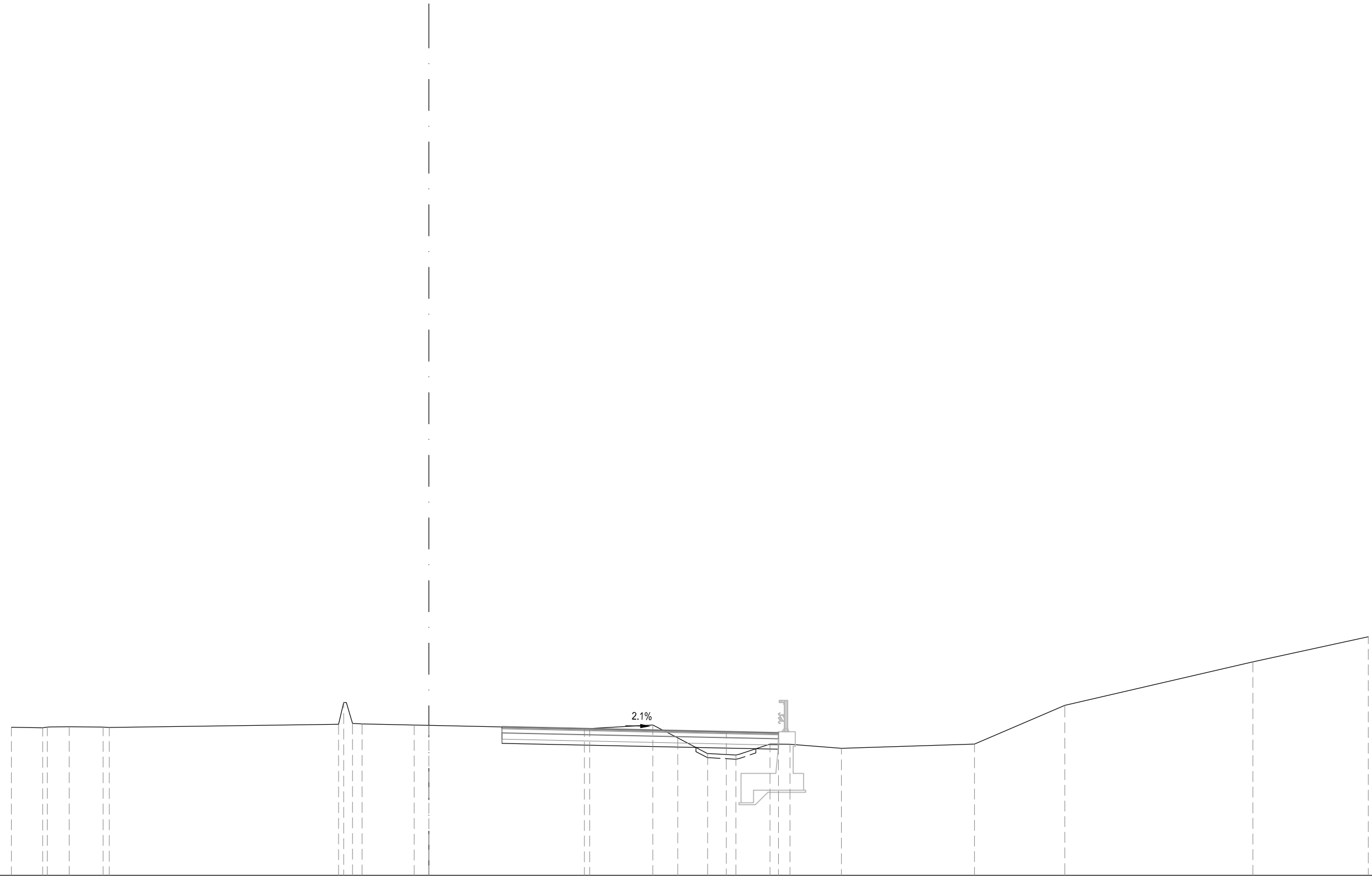

48 200 200

PROGRESSIVE TERRENO	20.00 18.50 18.28 17.23 15.61 15.31 -4.33 -4.08 -3.66 -3.20 7.45 7.70 10.73 11.92 13.35 14.71 16.34 17.29 19.76 26.14 30.46 39.47 45.00
PARZIALI TERRENO	1.50 0.22 1.05 1.62 0.30 10.98 0.25 0.42 0.46 10.65 0.25 3.03 1.19 1.43 1.36 1.63 0.95 2.47 6.38 4.32 9.01 5.53
QUOTE TERRENO	55.09 55.06 55.10 55.11 55.10 55.08 55.23 56.27 55.27 55.25 55.02 55.03 55.20 54.58 53.83 53.76 54.28 54.28 54.08 54.29 56.14 58.22 59.42
PROGRESSIVE PROGETTO	-0.70 0.00 14.25 16.75
PARZIALI PROGETTO	0.70 14.25 2.50
QUOTE PROGETTO	55.20 55.19 54.88 54.83

ASSE Tang Sud

S STERRO	m²	7.19
R RIPORTO	m²	0.77
PA BINDER	m²	0.66
PB BASE	m²	2.65
PC MISTO CEMENTATO	m²	3.98
PD STABILIZZATO	m²	2.65
ct COMPATT. IN TRINCEA	m	9.23
fb DEMOLIZIONE PAV.	m	4.15
sc SCOTICO	m	4.01
st SCOTICO IN TRINCEA (	m	9.23
ud USURA DRENANTE	m	13.25

SEZIONE TS-656

PROGRESSIVA 21200.00

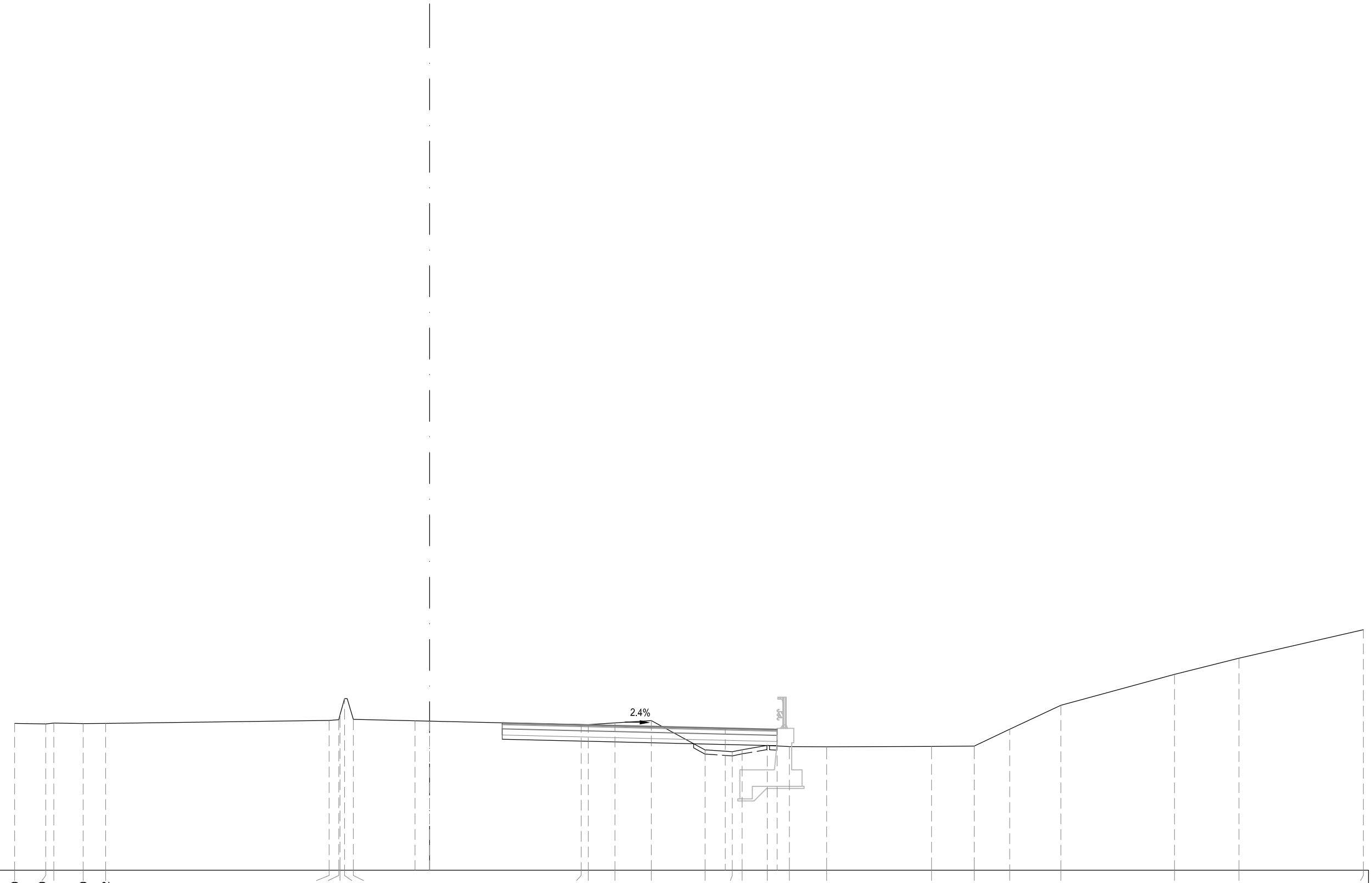

48 200 200

| | | |

ASSE Tang Sud

S STERRO	m²	6.93
R RIPORTO	m²	1.63
PA BINDER	m²	0.66
PB BASE	m²	2.65
PC MISTO CEMENTATO	m²	3.97
PD STABILIZZATO	m²	2.66
ct COMPATT. IN TRINCEA	m	9.09
fb DEMOLIZIONE PAV.	m	3.93
sc SCOTICO	m	4.34
st SCOTICO IN TRINCEA (	m	9.09
ud USURA DRENANTE	m	13.25

SEZIONE TS-657

PROGRESSIVA 21220.00

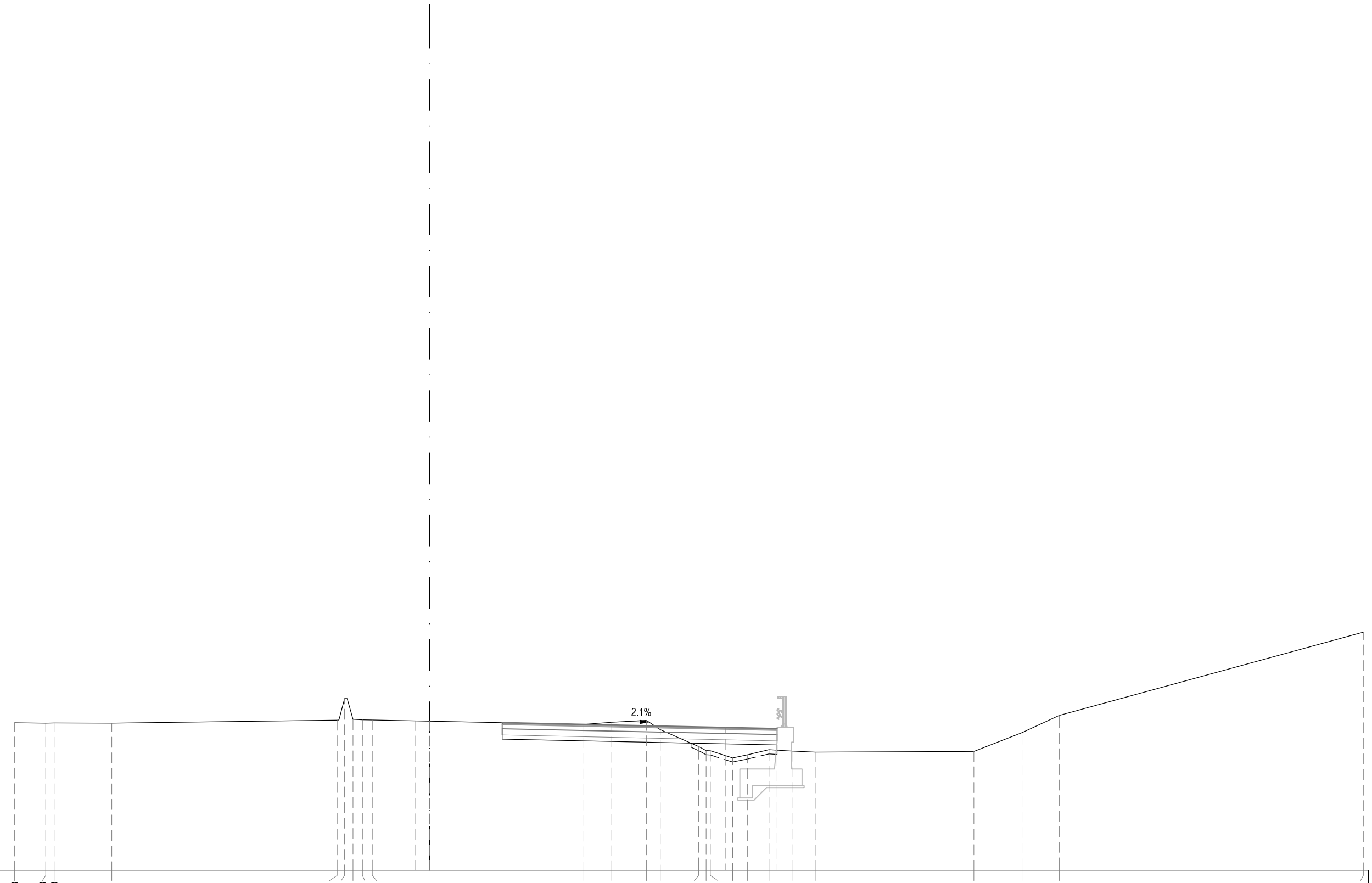

48 200 200

| | | |

ASSE Tang Sud

S STERRO	m²	6.58
R RIPORTO	m²	3.00
PA BINDER	m²	0.67
PB BASE	m²	2.65
PC MISTO CEMENTATO	m²	3.97
PD STABILIZZATO	m²	2.65
ct COMPATT. IN TRINCEA	m	8.50
fb DEMOLIZIONE PAV.	m	3.57
sc SCOTICO	m	5.02
st SCOTICO IN TRINCEA (	m	8.50
ud USURA DRENANTE	m	13.25

SEZIONE TS-658

PROGRESSIVA 21240.00

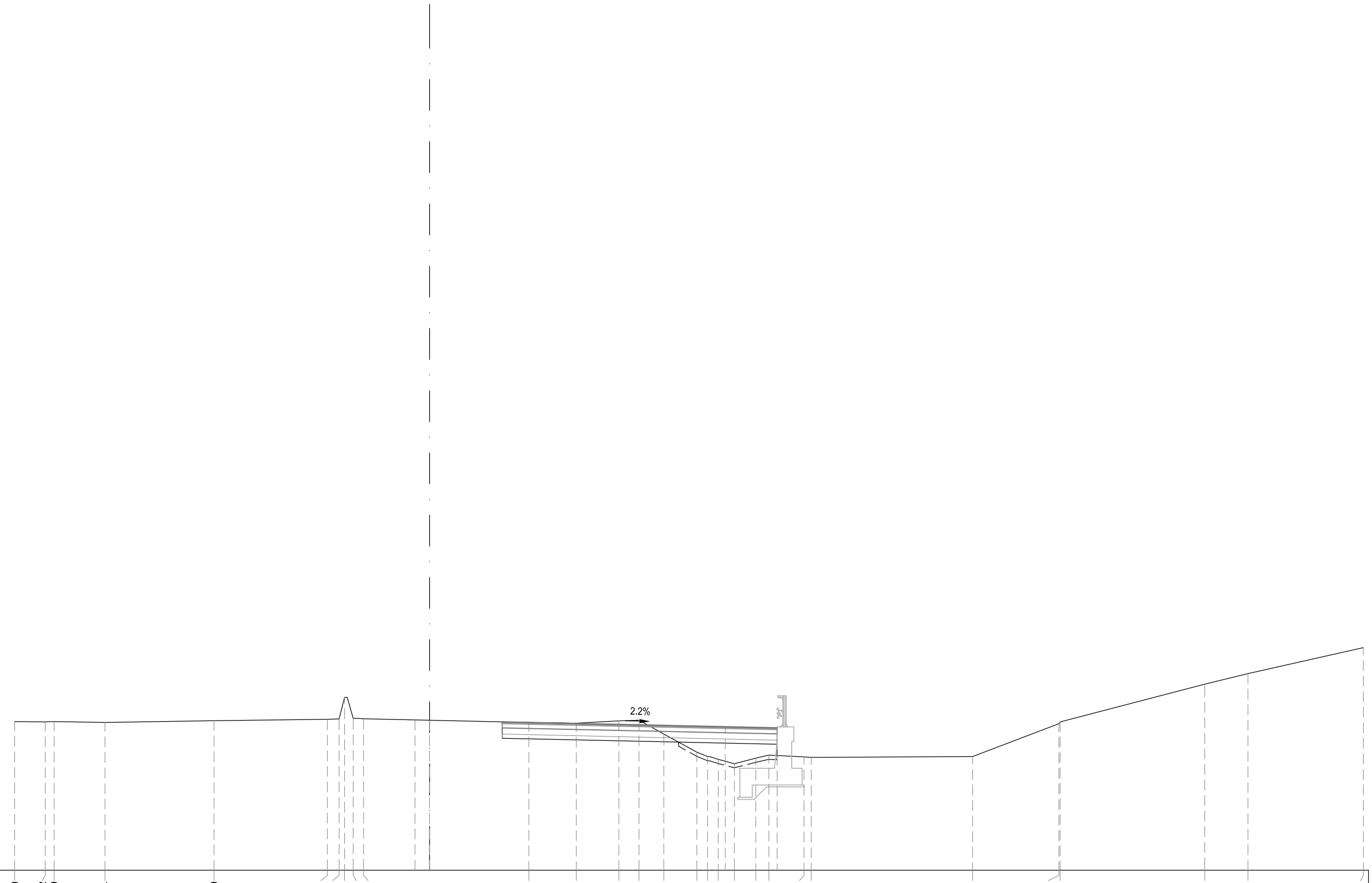

48 200 200

PROGRESSIVE TERRENO	20.00 18.52 18.09 15.64 10.39 4.93 4.36 4.10 3.68 3.19 4.78 7.07 9.12 10.09 11.29 12.88 13.39 13.91 14.69 15.72 16.35 18.05 18.39 26.17 30.33 30.38 37.35 39.44 45.00
PARZIALI TERRENO	1.48 0.43 2.45 5.25 5.46 0.57 0.26 0.42 0.49 7.97 2.29 2.05 0.97 1.20 1.59 0.51 0.52 0.78 1.03 0.63 1.70 0.34 7.78 4.16 0.05 6.97 2.09 5.56
QUOTE TERRENO	55.17 55.15 55.17 55.13 55.21 55.28 55.29 56.33 55.33 55.30 55.12 55.09 55.20 55.23 54.57 53.69 53.48 53.34 53.14 53.40 53.55 53.46 53.43 53.48 55.06 55.15 56.97 57.48 58.73
PROGRESSIVE PROGETTO	-0.70 0.00 14.25 16.75
PARZIALI PROGETTO	0.70 14.25 2.50
QUOTE PROGETTO	55.24 55.23 54.92 54.86

ASSE Tang Sud

S STERRO	m²	6.23
R RIPORTO	m²	4.06
PA BINDER	m²	0.66
PB BASE	m²	2.65
PC MISTO CEMENTATO	m²	3.97
PD STABILIZZATO	m²	2.65
ct COMPATT. IN TRINCEA	m	8.33
fb DEMOLIZIONE PAV.	m	3.34
sc SCOTICO	m	5.24
st SCOTICO IN TRINCEA (	m	8.33
ud USURA DRENANTE	m	13.25

SEZIONE TS-659

PROGRESSIVA 21260.00

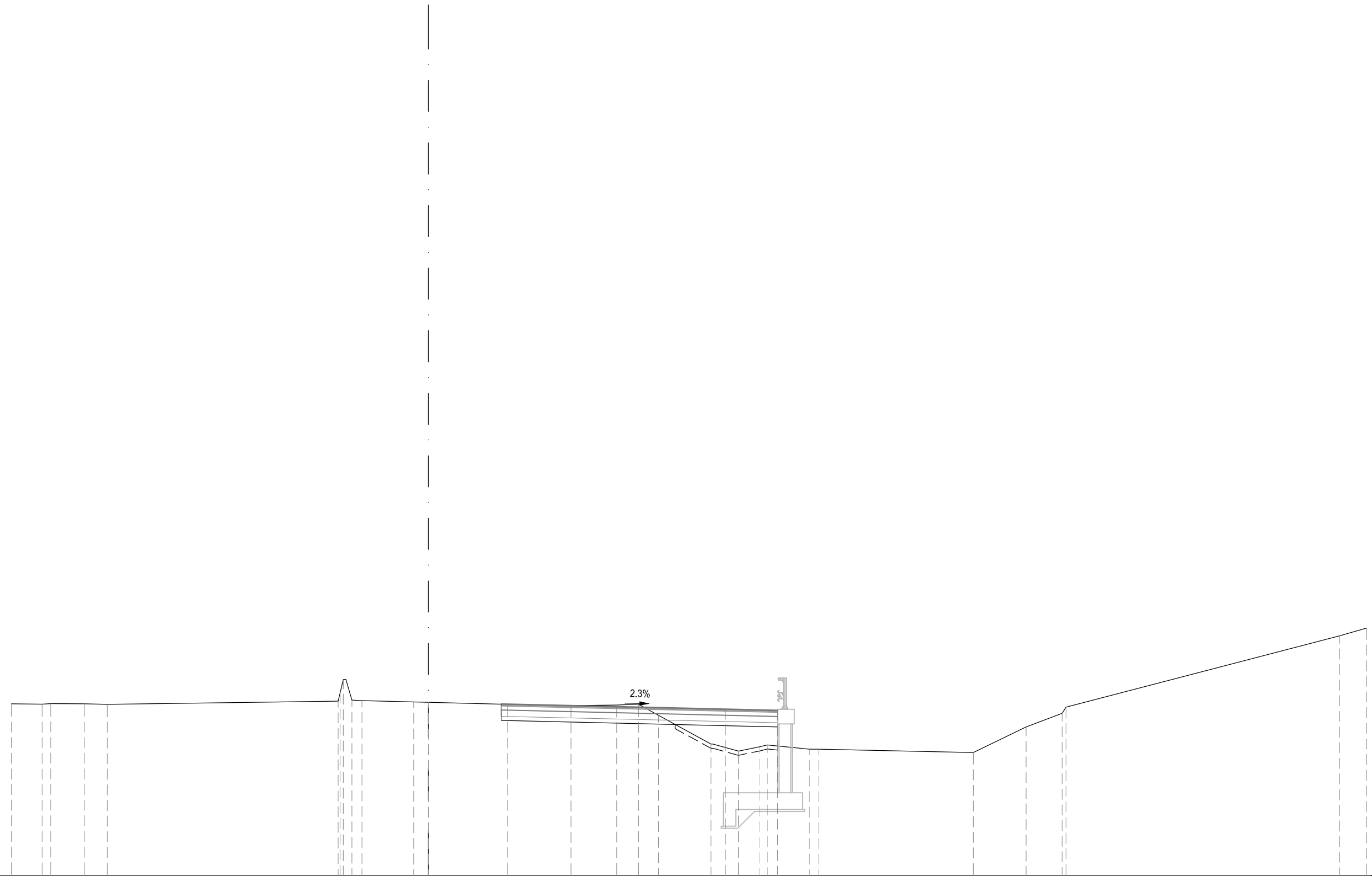

47 200 200

PROGRESSIVE TERRENO	20.00 18.52 18.11 16.51 15.41 -4.33 -4.23 -4.08 -3.67 -3.19 3.79 6.84 9.03 10.07 11.03 13.55 14.87 15.90 16.25 18.27 18.73 26.14 28.67 30.40 30.58 43.71 45.00
PARZIALI TERRENO	1.48 0.41 1.60 1.10 11.08 0.10 0.15 0.41 0.48 6.98 3.05 2.19 1.04 0.96 2.52 1.32 1.03 0.35 2.02 0.46 7.41 2.53 1.73 0.18 13.13 1.29
QUOTE TERRENO	55.22 55.21 55.24 55.22 55.20 55.35 55.74 56.39 55.41 55.37 55.20 55.14 55.17 55.20 54.67 53.29 52.95 53.16 53.25 53.05 53.05 52.89 54.11 54.77 55.06 58.49 58.85
PROGRESSIVE PROGETTO	-0.70 0.00 14.25 16.75
PARZIALI PROGETTO	0.70 14.25 2.50
QUOTE PROGETTO	55.31 55.30 54.97 54.91

ASSE Tang Sud

S STERRO	m²	6.07
R RIPORTO	m²	4.66
PA BINDER	m²	0.67
PB BASE	m²	2.65
PC MISTO CEMENTATO	m²	3.97
PD STABILIZZATO	m²	2.65
ct COMPATT. IN TRINCEA	m	8.54
fb DEMOLIZIONE PAV.	m	5.95
sc SCOTICO	m	5.15
st SCOTICO IN TRINCEA (	m	8.54
ud USURA DRENANTE	m	13.25

SEZIONE TS-660

PROGRESSIVA 21280.00

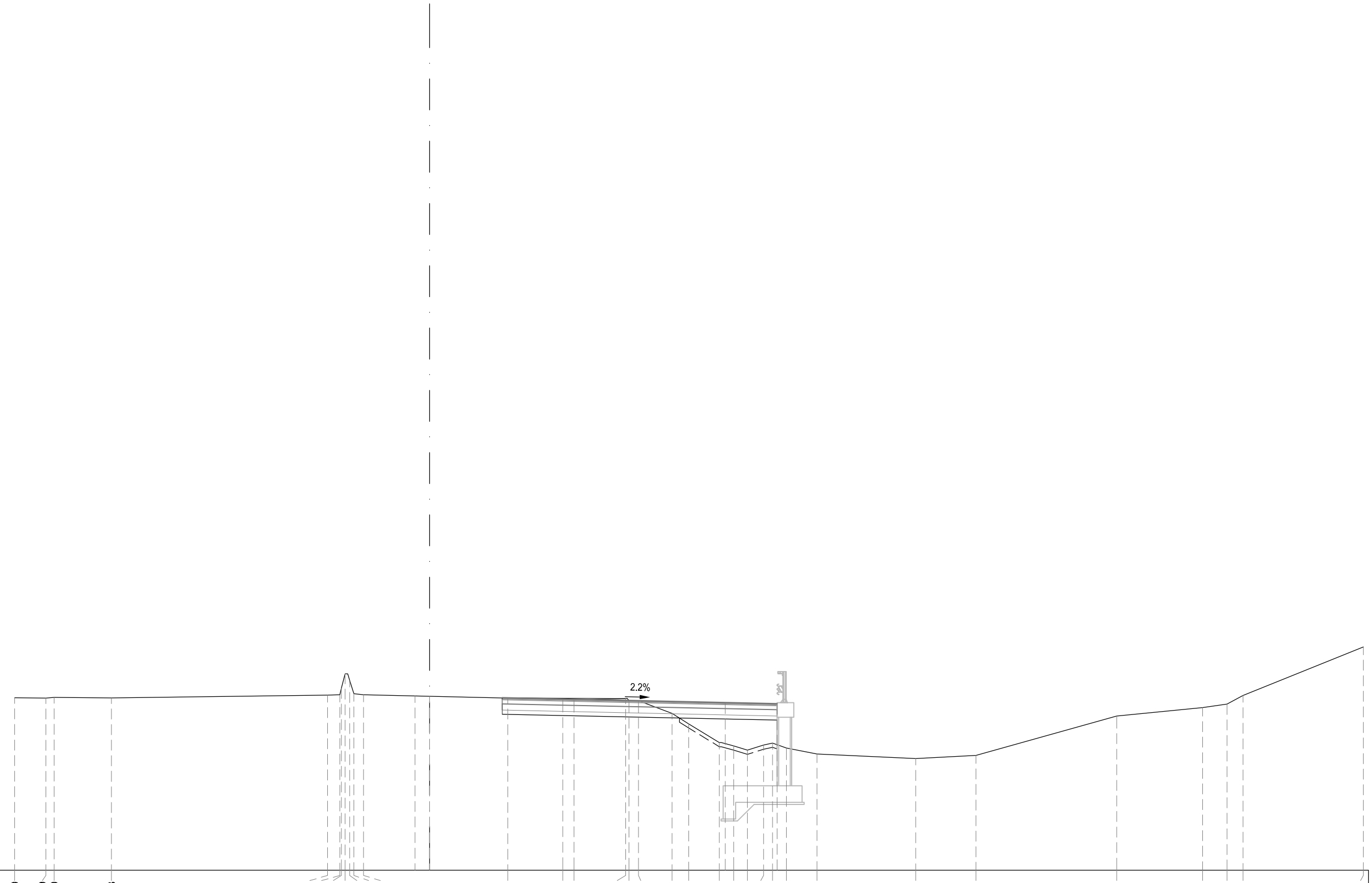

47

200

200

| | | |

ASSE Tang Sud

S STERRO	m²	5.73
R RIPORTO	m²	7.23
PA BINDER	m²	0.66
PB BASE	m²	2.65
PC MISTO CEMENTATO	m²	3.98
PD STABILIZZATO	m²	2.65
ct COMPATT. IN TRINCEA	m	7.81
fb DEMOLIZIONE PAV.	m	3.24
sc SCOTICO	m	6.00
st SCOTICO IN TRINCEA (	m	7.81
ud USURA DRENANTE	m	13.25

SEZIONE TS-661

PROGRESSIVA 21300.00

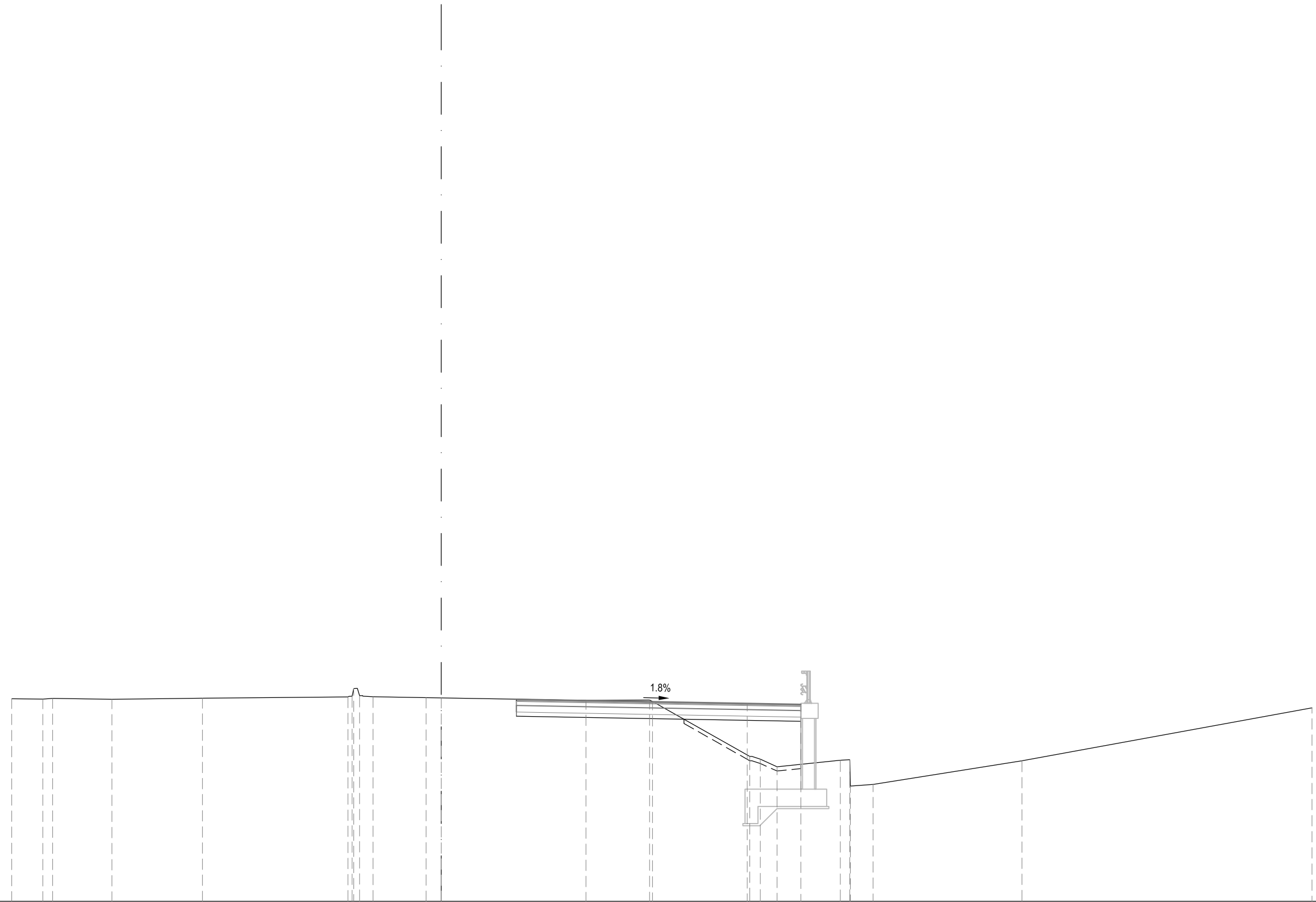

46

200

200

PROGRESSIVE TERRENO	20.00 18.55 18.09 15.33 11.12 -4.34 -4.15 -4.08 -3.81 -3.18 6.74 9.70 9.84 14.37 14.86 15.64 18.59 19.03 19.05 20.11 27.04 40.55
PARZIALI TERRENO	1.45 0.46 2.76 4.21 6.78 0.19 0.07 0.27 0.63 9.92 2.96 0.14 4.53 0.49 0.78 2.95 0.44 0.02 1.06 6.93 13.51
QUOTE TERRENO	55.43 55.41 55.44 55.40 55.46 55.51 55.54 55.90 55.57 55.52 55.35 55.36 55.30 52.74 52.61 52.26 52.57 52.59 51.37 51.44 52.54 55.00
PROGRESSIVE PROGETTO	-0.70 0.00 14.25 16.75
PARZIALI PROGETTO	0.70 14.25 2.50
QUOTE PROGETTO	55.48 55.46 55.21 55.16

ASSE Tang Sud

S STERRO	m²	2.75
R RIPORTO	m²	38.25
PA BINDER	m²	0.66
PB BASE	m²	2.65
PC MISTO CEMENTATO	m²	3.97
PD STABILIZZATO	m²	2.65
ct COMPATT. IN TRINCEA	m	3.57
fb DEMOLIZIONE PAV.	m	3.28
sc SCOTICO	m	13.49
st SCOTICO IN TRINCEA (	m	3.57
ud USURA DRENANTE	m	13.25

SEZIONE TS-662

PROGRESSIVA 21320.00

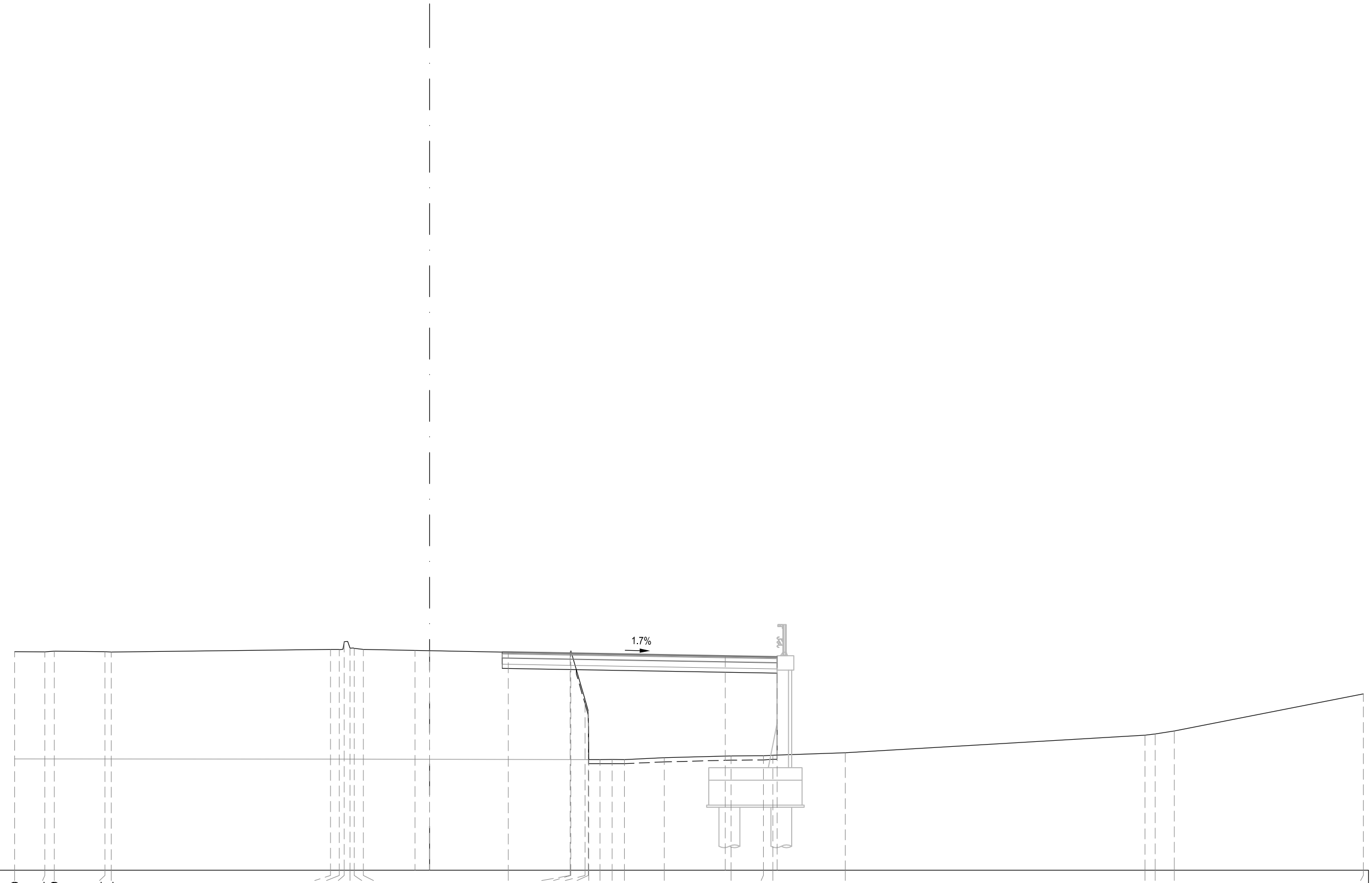

45 200 200

| | | |

ASSE Tang Sud

PA BINDER	m²	0.66
fa FRESATURA 9CM	m	3.31
ud USURA DRENANTE	m	13.25

SEZIONE TS-663

PROGRESSIVA 21340.00

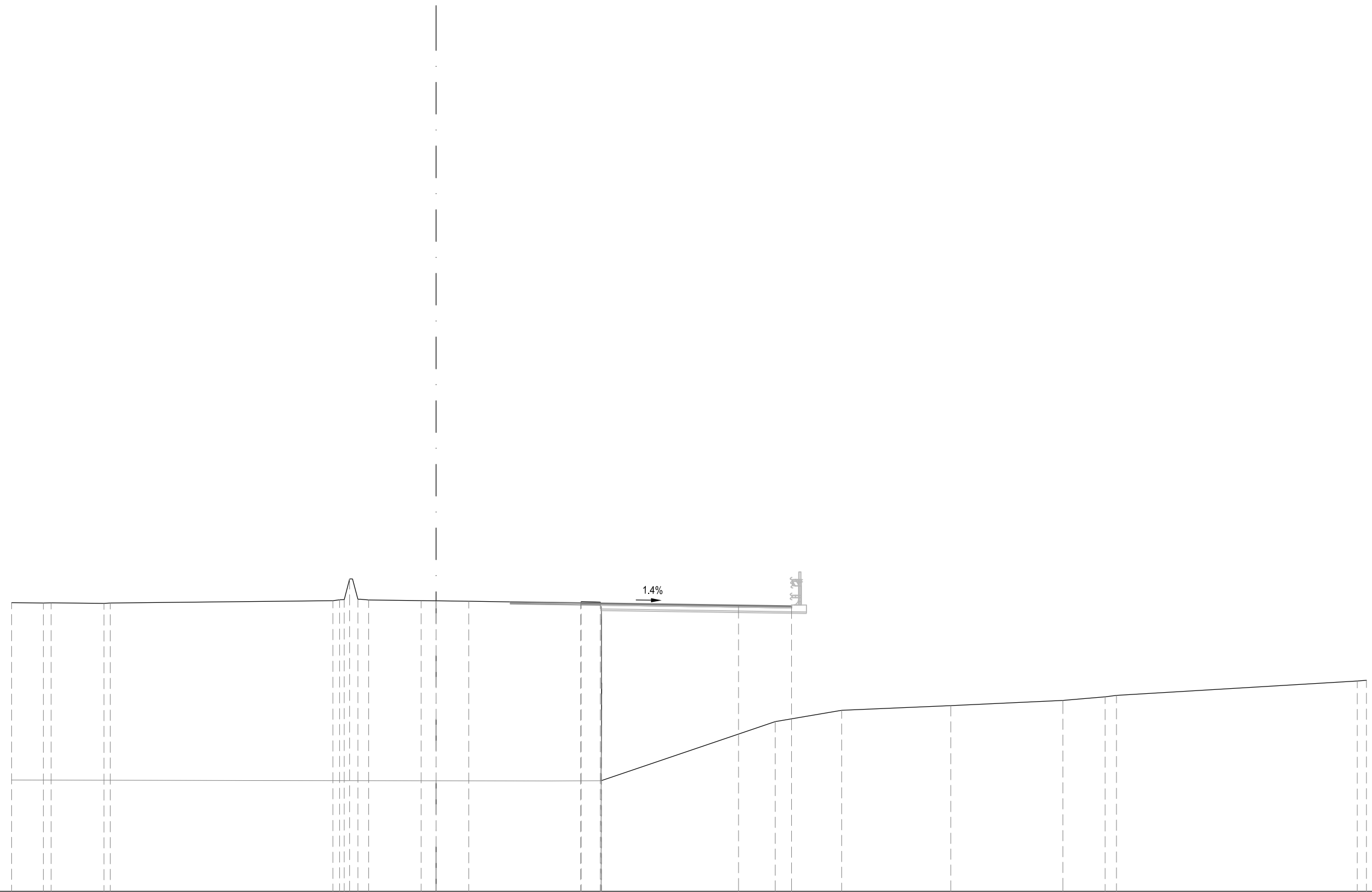

42 200 200

| | | |

ASSE Tang Sud

PA BINDER	m²	0.66
fa FRESATURA 9CM	m	3.30
ud USURA DRENANTE	m	13.25

SEZIONE TS-664

PROGRESSIVA 21360.00

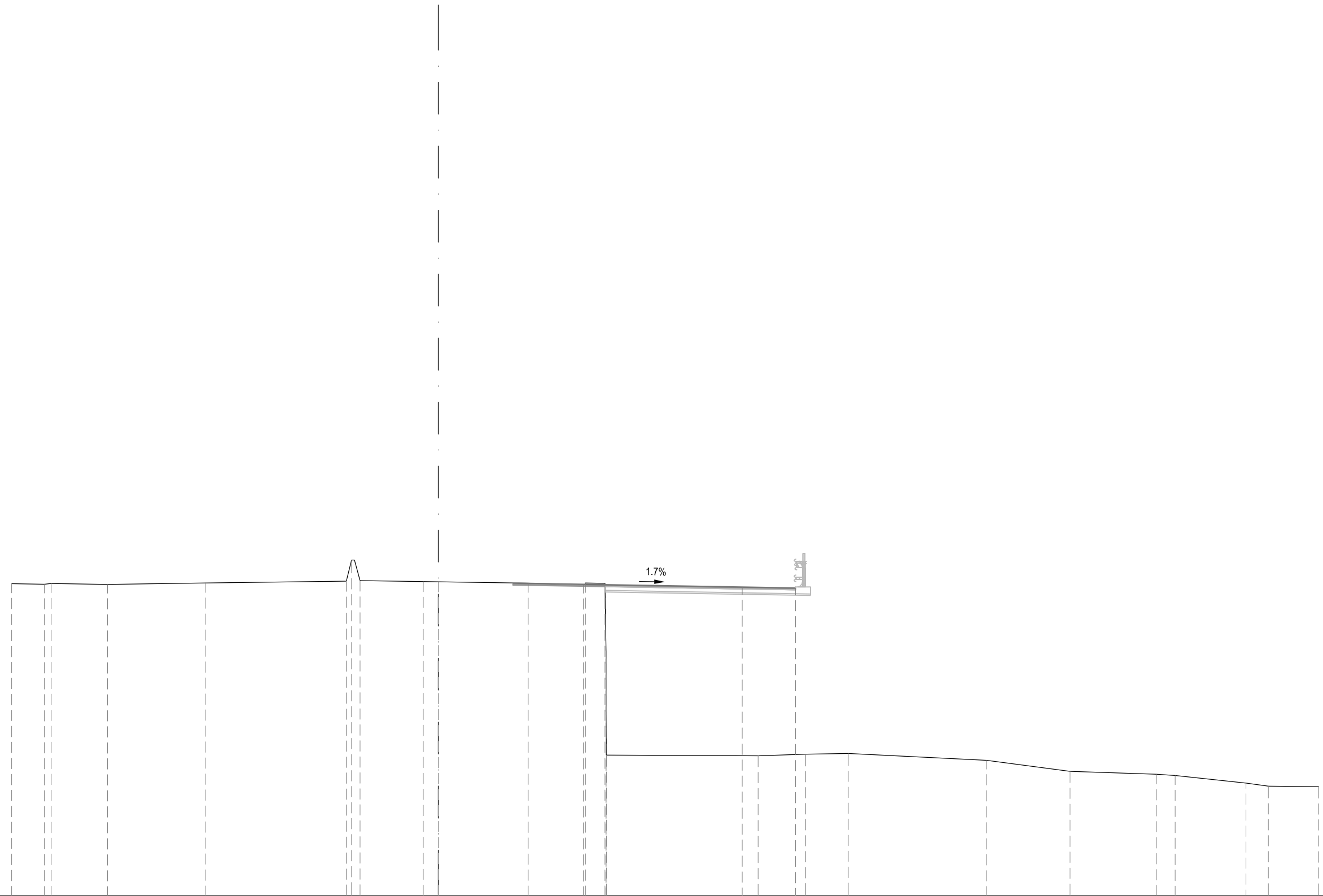

41

200

200

| | | |

ASSE Tang Sud

PA BINDER	m²	0.66
fa FRESATURA 9CM	m	3.32
ud USURA DRENANTE	m	13.25

SEZIONE TS-665

PROGRESSIVA 21380.00

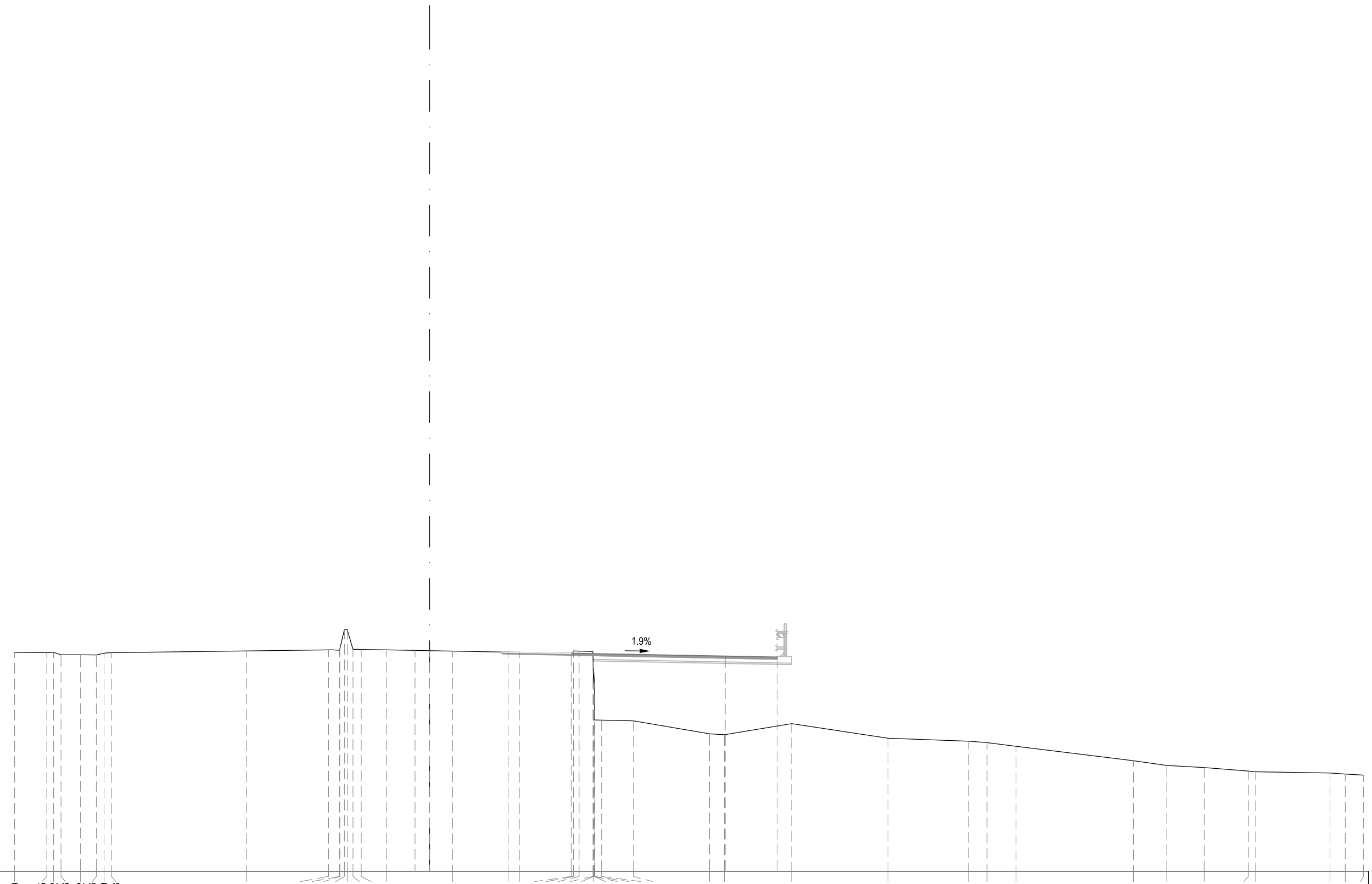

45 200 200

PROGRESSIVE TERRENO	20.00 -18.45 -18.12 -17.76 -16.82 -16.06 -15.69 -15.33 -8.83 -4.87 -4.34 -4.33 -4.11 -3.96 -3.69 -3.29 -2.06 1.11 3.78 4.33 6.82 6.93 7.20 7.87 7.90 7.90 7.94 7.95 7.96 8.29 9.82 13.50 14.20 17.45 22.09 25.98 26.87 28.26 33.91 35.52 37.33 39.46 39.81 43.39 44.13 45.00
PARZIALI TERRENO	1.55 0.33 0.36 0.94 0.76 0.37 0.36 6.50 3.96 0.53 0.01 0.22 0.15 0.27 0.40 1.23 3.17 2.67 0.55 2.49 0.11 0.27 0.67 0.03 0.04 0.01 0.01 0.33 1.53 3.68 0.70 3.25 4.64 3.89 0.89 1.39 5.65 1.61 1.81 2.13 0.35 3.58 0.74 0.87
QUOTE TERRENO	55.56 55.54 55.56 55.44 55.43 55.51 55.54 55.62 55.67 55.65 55.72 56.65 56.59 55.70 55.69 55.68 55.61 55.56 55.55 55.50 55.62 55.61 55.60 54.05 54.77 54.09 52.76 52.29 52.29 52.25 51.62 51.58 52.12 51.41 51.27 51.20 51.03 50.33 50.10 50.00 49.83 49.80 49.73 49.68 49.64
PROGRESSIVE PROGETTO	-0.70 0.00 14.25 16.75
PARZIALI PROGETTO	0.70 14.25 2.50
QUOTE PROGETTO	55.65 55.63 55.36 55.31

ASSE Tang Sud

S STERRO	m²	5.67
R RIPORTO	m²	11.03
PA BINDER	m²	0.66
PB BASE	m²	2.72
PC MISTO CEMENTATO	m²	4.13
PD STABILIZZATO	m²	2.76
RA RILEVATO ARGINELLO	m²	0.92
SG SCAVO GRADONATURA	m²	3.90
VR VEGETALE IN RILEVATO	m²	0.96
co CORDOLO CLS (ML)	m	1.00
fb DEMOLIZIONE PAV.	m	3.31
gr GRADONATURA	m	8.39
id IDROSEMINA	m	4.87
sc SCOTICO	m	9.94
ud USURA DRENANTE	m	13.25

SEZIONE TS-666

PROGRESSIVA 21400.00

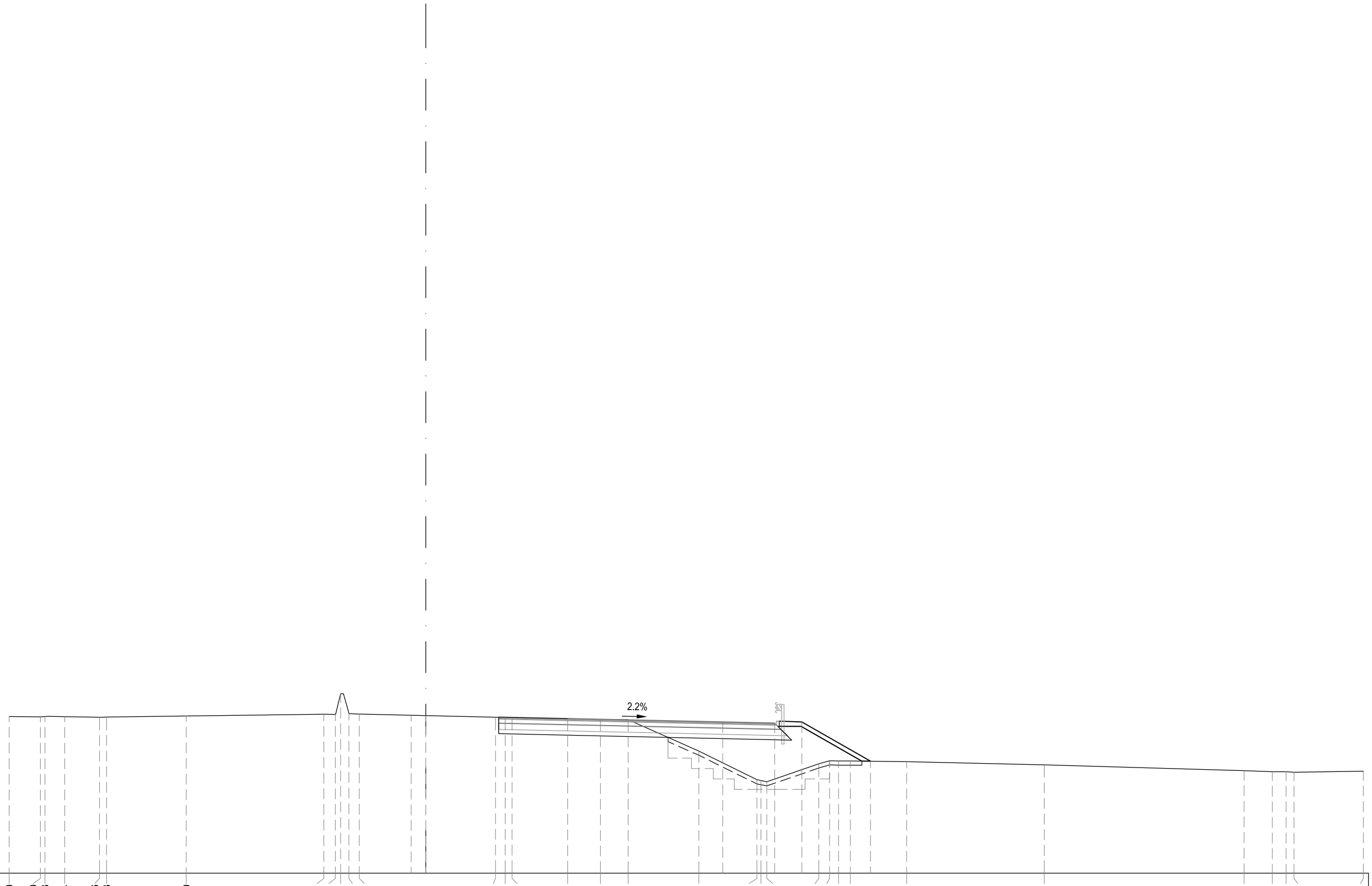

48

200

200

| | | |

ASSE Tang Sud

S STERRO	m²	5.73
R RIPORTO	m²	11.52
PA BINDER	m²	0.66
PB BASE	m²	2.72
PC MISTO CEMENTATO	m²	4.06
PD STABILIZZATO	m²	2.83
RA RILEVATO ARGINELLO	m²	0.93
SG SCAVO GRADONATURA	m²	4.32
VR VEGETALE IN RILEVATO	m²	0.97
co CORDOLO CLS (ML)	m	1.00
fb DEMOLIZIONE PAV.	m	3.30
gr GRADONATURA	m	8.73
id IDROSEMINA	m	4.94
sc SCOTICO	m	10.43
ud USURA DRENANTE	m	13.25

SEZIONE TS-667

PROGRESSIVA 21420.00

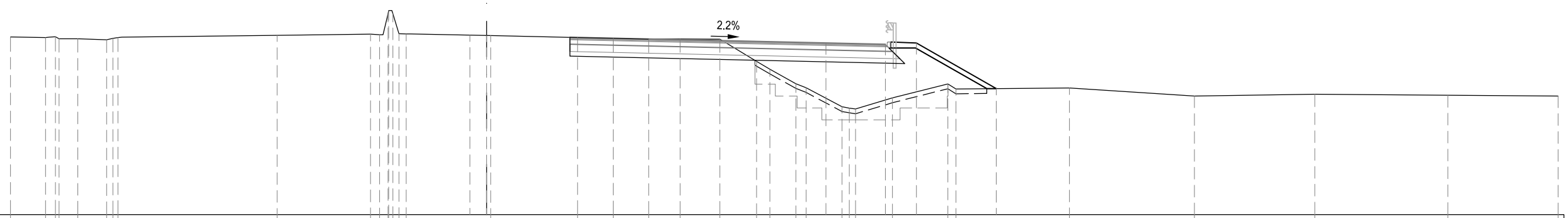

48

200

200

| | | |

ASSE Tang Sud

S STERRO	m²	5.89
R RIPORTO	m²	11.57
PA BINDER	m²	0.66
PB BASE	m²	2.66
PC MISTO CEMENTATO	m²	4.14
PD STABILIZZATO	m²	2.76
RA RILEVATO ARGINELLO	m²	0.92
SG SCAVO GRADONATURA	m²	2.15
VR VEGETALE IN RILEVATO	m²	1.06
co CORDOLO CLS (ML)	m	0.99
fb DEMOLIZIONE PAV.	m	3.37
gr GRADONATURA	m	4.56
id IDROSEMINA	m	5.40
sc SCOTICO	m	10.33
ud USURA DRENANTE	m	13.25

SEZIONE TS-668

PROGRESSIVA 21440.00

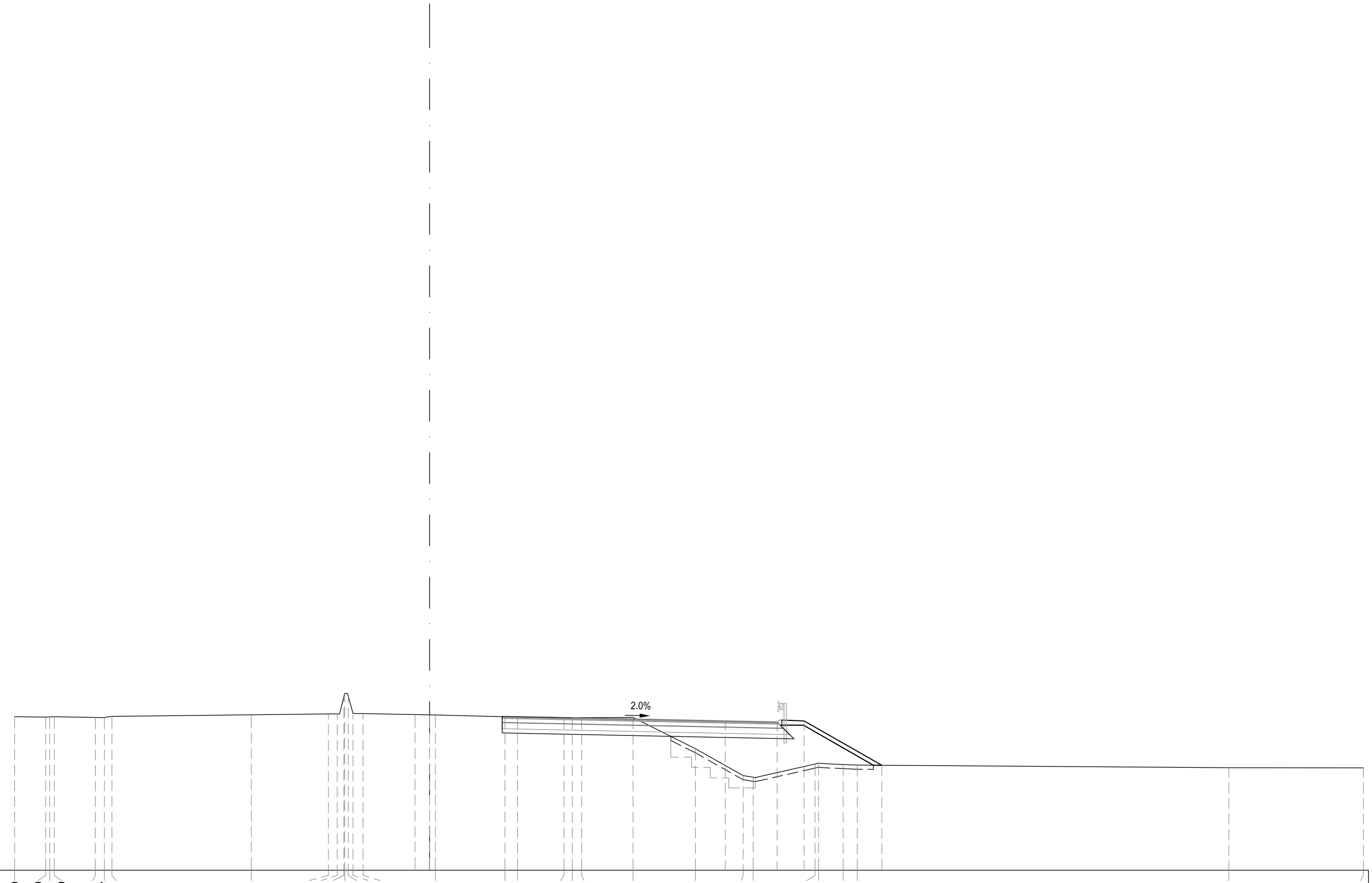

| | | |

ASSE Tang Sud

S STERRO	m²	6.43
R RIPORTO	m²	19.25
PA BINDER	m²	1.00
PB BASE	m²	4.14
PC MISTO CEMENTATO	m²	6.15
PD STABILIZZATO	m²	4.25
RA RILEVATO ARGINELLO	m²	0.93
SG SCAVO GRADONATURA	m²	3.55
VR VEGETALE IN RILEVATO	m²	1.04
co CORDOLO CLS (ML)	m	1.00
fb DEMOLIZIONE PAV.	m	3.65
gr GRADONATURA	m	7.38
id IDROSEMINA	m	5.26
sc SCOTICO	m	16.79
ud USURA DRENANTE	m	20.25

SEZIONE TS-669

PROGRESSIVA 21460.00

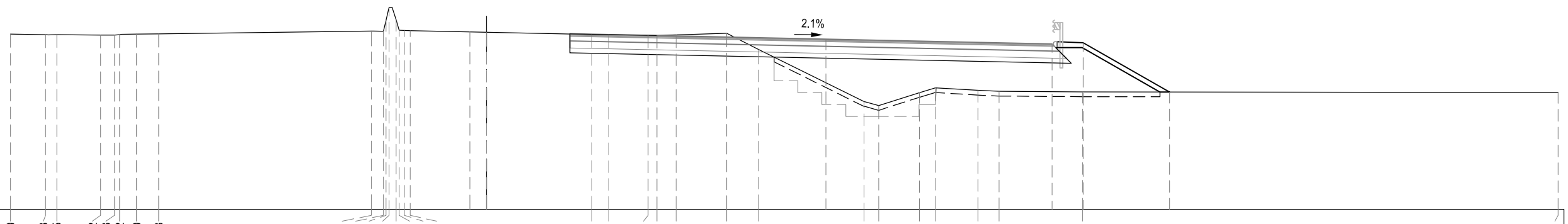

48

200

200

| | | |

ASSE Tang Sud

S STERRO	m²	6.95
R RIPORTO	m²	9.74
PA BINDER	m²	0.73
PB BASE	m²	2.66
PC MISTO CEMENTATO	m²	4.13
PD STABILIZZATO	m²	2.76
RA RILEVATO ARGINELLO	m²	0.91
SG SCAVO GRADONATURA	m²	2.18
VR VEGETALE IN RILEVATO	m²	1.07
co CORDOLO CLS (ML)	m	1.00
fb DEMOLIZIONE PAV.	m	4.03
gr GRADONATURA	m	5.90
id IDROSEMINA	m	5.51
sc SCOTICO	m	9.08
ud USURA DRENANTE	m	13.25

SEZIONE TS-670

PROGRESSIVA 21480.00

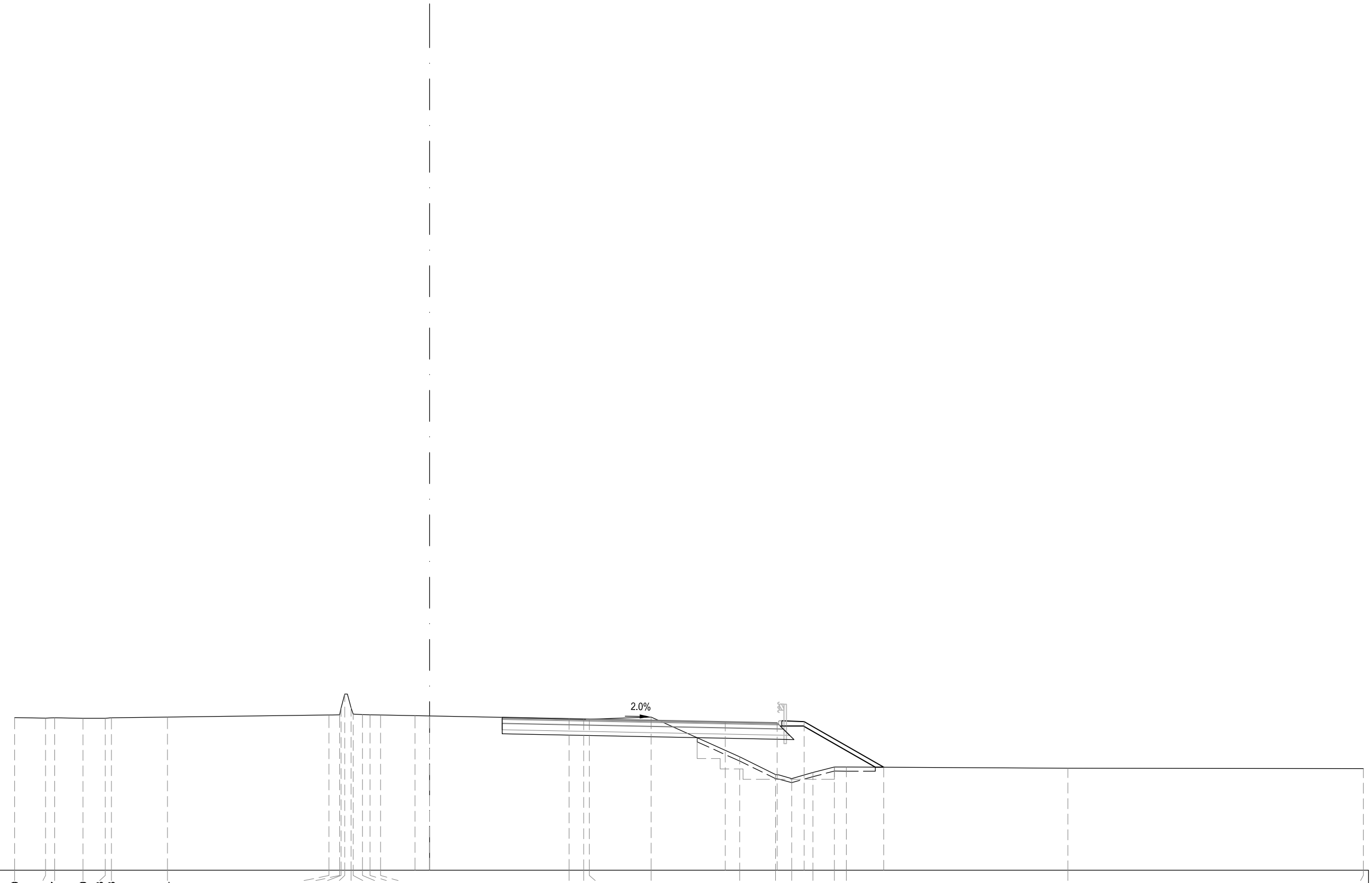

48

200

200

| | | |

ASSE Tang Sud

S STERRO	m²	6.23
R RIPORTO	m²	10.85
PA BINDER	m²	0.65
PB BASE	m²	2.73
PC MISTO CEMENTATO	m²	4.08
PD STABILIZZATO	m²	2.84
RA RILEVATO ARGINELLO	m²	0.91
SG SCAVO GRADONATURA	m²	4.74
VR VEGETALE IN RILEVATO	m²	1.16
co CORDOLO CLS (ML)	m	1.00
fb DEMOLIZIONE PAV.	m	4.14
gr GRADONATURA	m	8.78
id IDROSEMINA	m	5.93
sc SCOTICO	m	9.95
ud USURA DRENANTE	m	13.25

SEZIONE TS-671

PROGRESSIVA 21500.00

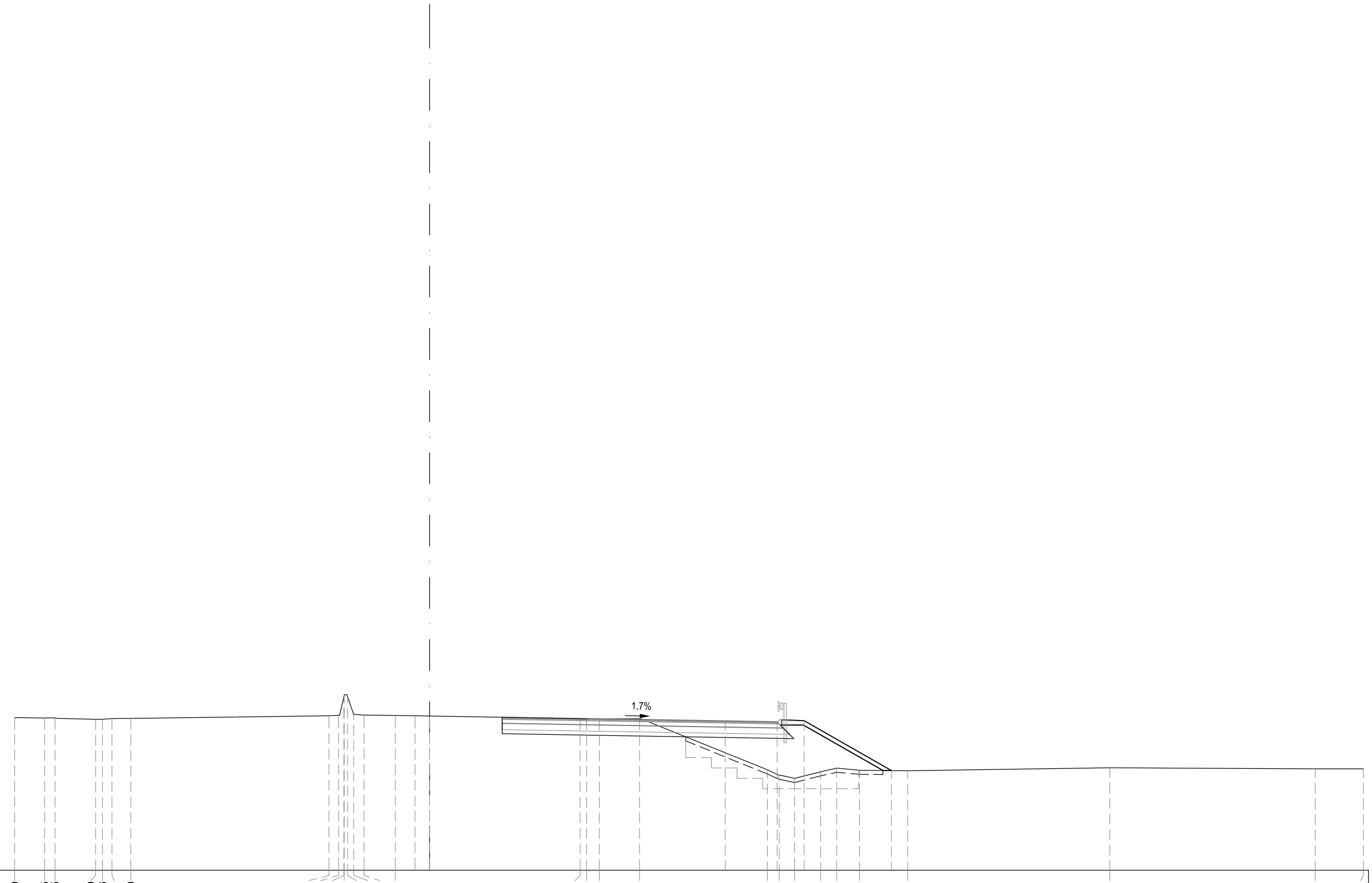

48 200 200

PROGRESSIVE TERRENO	-20.00 -18.55 -18.05 -16.09 -15.76 -15.31 -14.40 -4.85 -4.38 -4.14 -4.11 -3.95 -3.66 -3.16 -1.66 7.26 7.57 8.18 10.11 16.27 16.85 17.59 18.84 19.62 20.72 23.04 32.78 42.68 45.00
PARZIALI TERRENO	1.45 0.50 1.96 0.33 0.45 0.91 9.55 0.47 0.24 0.03 0.16 0.29 0.50 1.50 8.92 0.31 0.61 1.93 6.16 0.58 0.74 1.25 0.78 1.10 2.32 9.74 9.90 2.32
QUOTE TERRENO	55.36 55.34 55.34 55.28 55.28 55.31 55.32 55.45 55.47 56.36 56.46 56.36 55.51 55.48 55.46 55.31 55.29 55.29 55.30 52.84 52.58 52.43 52.75 52.92 52.82 52.79 52.94 52.89 52.88
PROGRESSIVE PROGETTO	-0.70 0.00 14.25 16.75 18.05 22.26
PARZIALI PROGETTO	0.70 14.25 2.50 1.30 4.21
QUOTE PROGETTO	55.44 55.43 55.19 55.15 55.21 52.80

ASSE Tang Sud

S STERRO	m²	6.62
R RIPORTO	m²	9.64
PA BINDER	m²	0.66
PB BASE	m²	2.73
PC MISTO CEMENTATO	m²	4.07
PD STABILIZZATO	m²	2.83
RA RILEVATO ARGINELLO	m²	0.75
SG SCAVO GRADONATURA	m²	1.94
VR VEGETALE IN RILEVATO	m²	0.50
co CORDOLO CLS (ML)	m	1.00
fb DEMOLIZIONE PAV.	m	4.33
gr GRADONATURA	m	4.01
id IDROSEMINA	m	2.77
sc SCOTICO	m	9.48
ud USURA DRENANTE	m	13.25

SEZIONE TS-672

PROGRESSIVA 21520.00

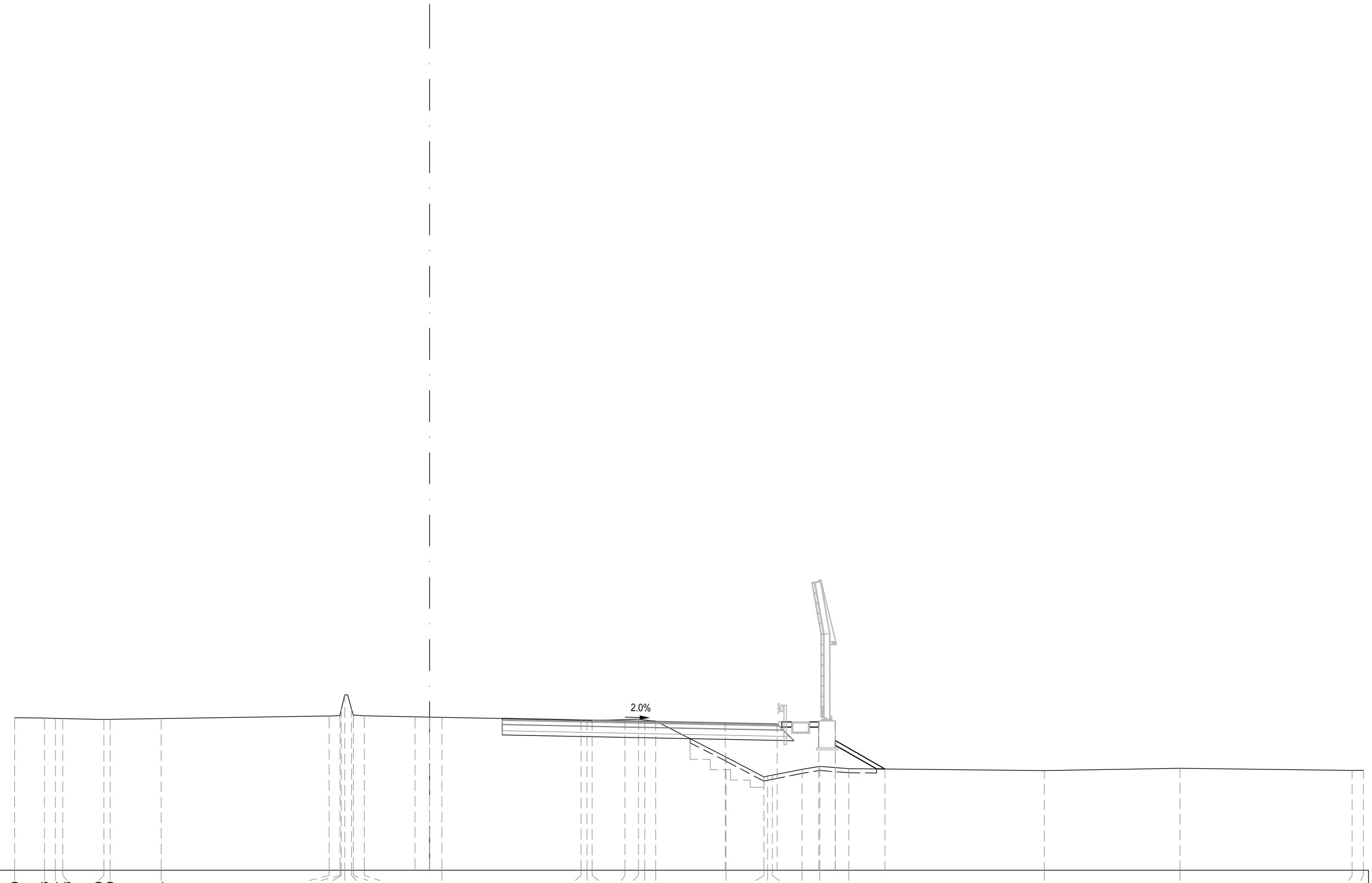

48 200 200

PROGRESSIVE TERRENO	20.00 18.56 18.04 17.68 15.70 15.39 12.94 -4.84 -4.32 -4.26 -4.09 -3.76 -3.67 -3.15 0.59 7.29 7.58 7.83 9.41 10.06 10.37 10.89 14.29 16.11 16.29 16.52 17.95 18.80 20.20 29.63 36.16 44.46 45.00
PARZIALI TERRENO	1.44 0.52 0.36 1.98 0.31 2.45 8.10 0.52 0.06 0.17 0.33 0.09 0.52 3.74 6.70 0.29 0.25 1.58 0.65 0.31 0.52 3.40 1.82 0.18 0.23 1.43 0.85 1.40 9.43 6.53 8.30 0.54
QUOTE TERRENO	55.35 55.33 55.32 55.31 55.27 55.27 55.31 55.43 55.45 55.74 56.45 55.76 55.47 55.45 55.37 55.24 55.23 55.22 55.26 55.28 55.24 55.19 53.46 52.50 52.54 52.58 52.86 53.01 52.90 52.80 52.92 52.81 52.82
PROGRESSIVE PROGETTO	-0.70 0.00 14.25 16.75 18.75 19.55 19.55 21.95
PARZIALI PROGETTO	0.70 14.25 2.50 2.00 0.80 2.40
QUOTE PROGETTO	55.40 55.39 55.10 55.05 55.15 54.25 55.20 52.88

ASSE Tang Sud

S STERRO	m²	6.61
R RIPORTO	m²	10.97
PA BINDER	m²	0.66
PB BASE	m²	2.64
PC MISTO CEMENTATO	m²	4.13
PD STABILIZZATO	m²	2.82
RA RILEVATO ARGINELLO	m²	0.78
SG SCAVO GRADONATURA	m²	2.87
VR VEGETALE IN RILEVATO	m²	0.52
co CORDOLO CLS (ML)	m	1.00
fb DEMOLIZIONE PAV.	m	4.49
gr GRADONATURA	m	6.80
id IDROSEMINA	m	2.89
sc SCOTICO	m	9.86
ud USURA DRENANTE	m	13.25

SEZIONE TS-673

PROGRESSIVA 21540.00



48 200 200

| | | |

ASSE Tang Sud

S STERRO	m²	6.86
R RIPORTO	m²	10.91
PA BINDER	m²	0.65
PB BASE	m²	2.72
PC MISTO CEMENTATO	m²	4.11
PD STABILIZZATO	m²	2.83
RA RILEVATO ARGINELLO	m²	0.77
SG SCAVO GRADONATURA	m²	2.76
VR VEGETALE IN RILEVATO	m²	0.58
co CORDOLO CLS (ML)	m	1.00
fb DEMOLIZIONE PAV.	m	5.02
gr GRADONATURA	m	6.82
id IDROSEMINA	m	3.17
sc SCOTICO	m	9.63
ud USURA DRENANTE	m	13.25

SEZIONE TS-674

PROGRESSIVA 21560.00

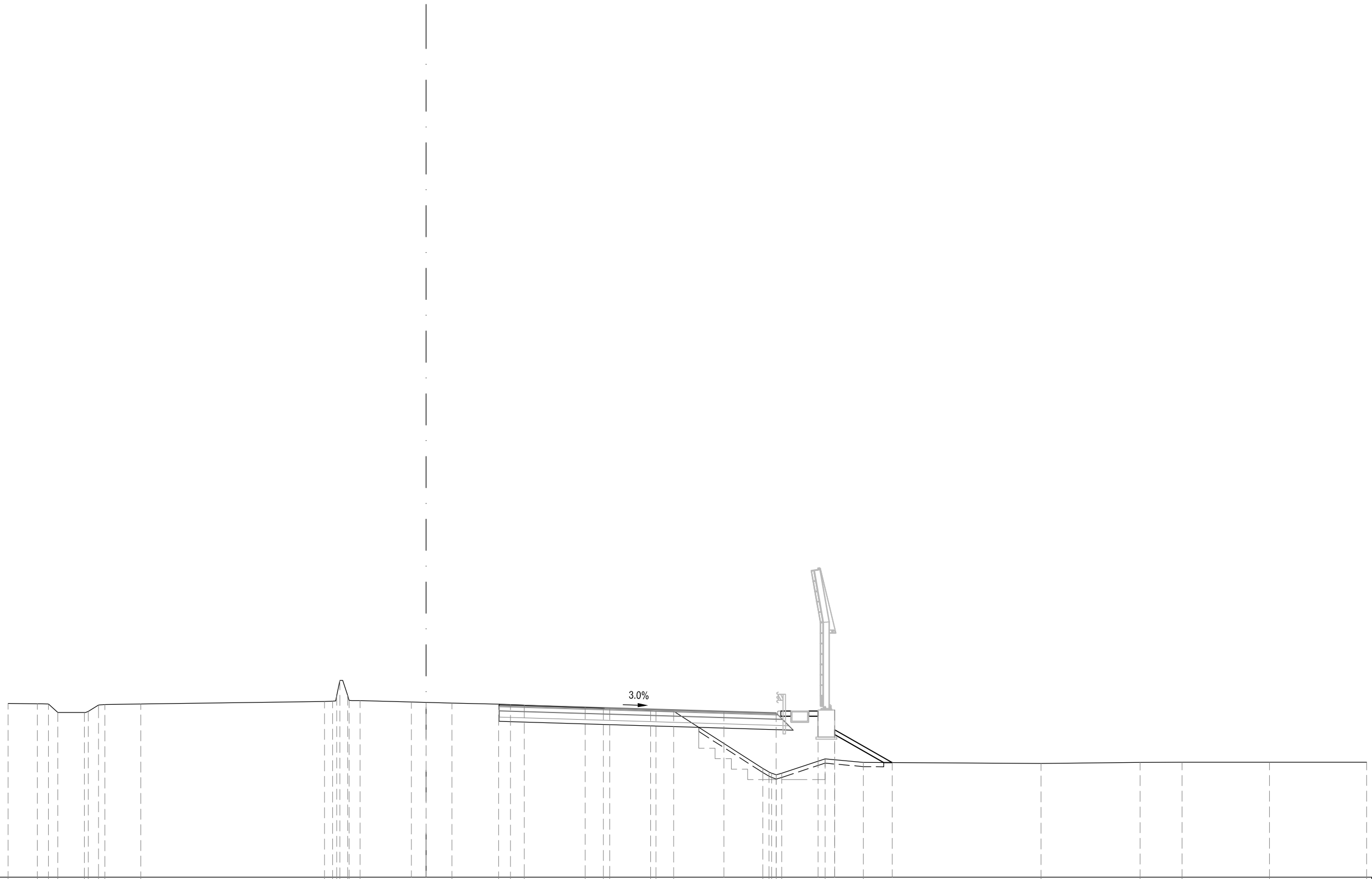

47 200 200

| | | |

ASSE Tang Sud

S STERRO	m²	5.56
PA BINDER	m²	0.36
PB BASE	m²	1.44
PC MISTO CEMENTATO	m²	2.16
PD STABILIZZATO	m²	1.44
fb DEMOLIZIONE PAV.	m	6.11
ud USURA DRENANTE	m	7.21

SEZIONE TS-675

PROGRESSIVA 21580.00

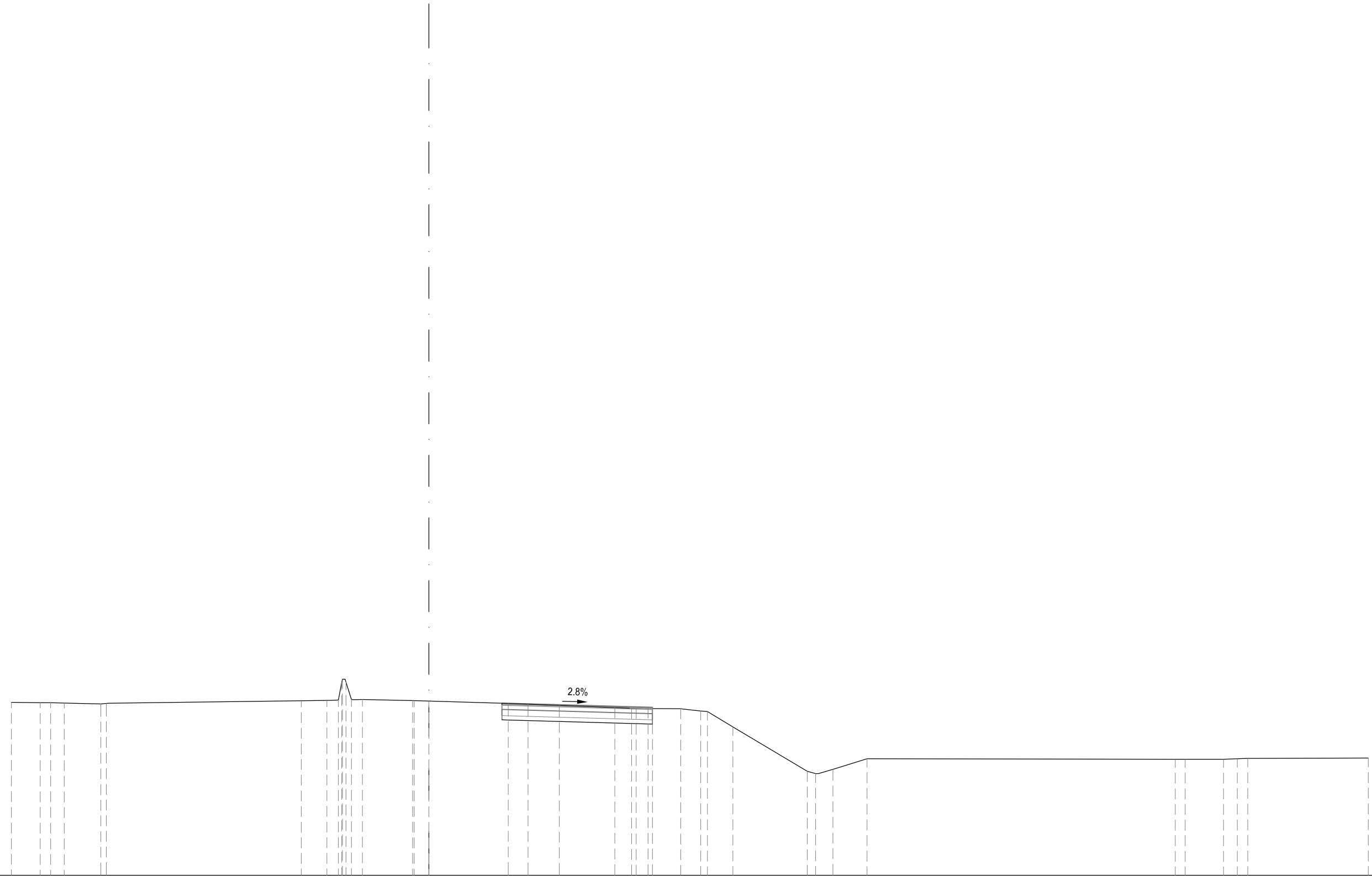

47

200

200

| | | |

ASSE Tang Sud

S STERRO	m²	6.60
PA BINDER	m²	0.43
PB BASE	m²	1.73
PC MISTO CEMENTATO	m²	2.60
PD STABILIZZATO	m²	1.73
fb DEMOLIZIONE PAV.	m	4.25
ud USURA DRENANTE	m	8.65

SEZIONE TS-676

PROGRESSIVA 21600.00

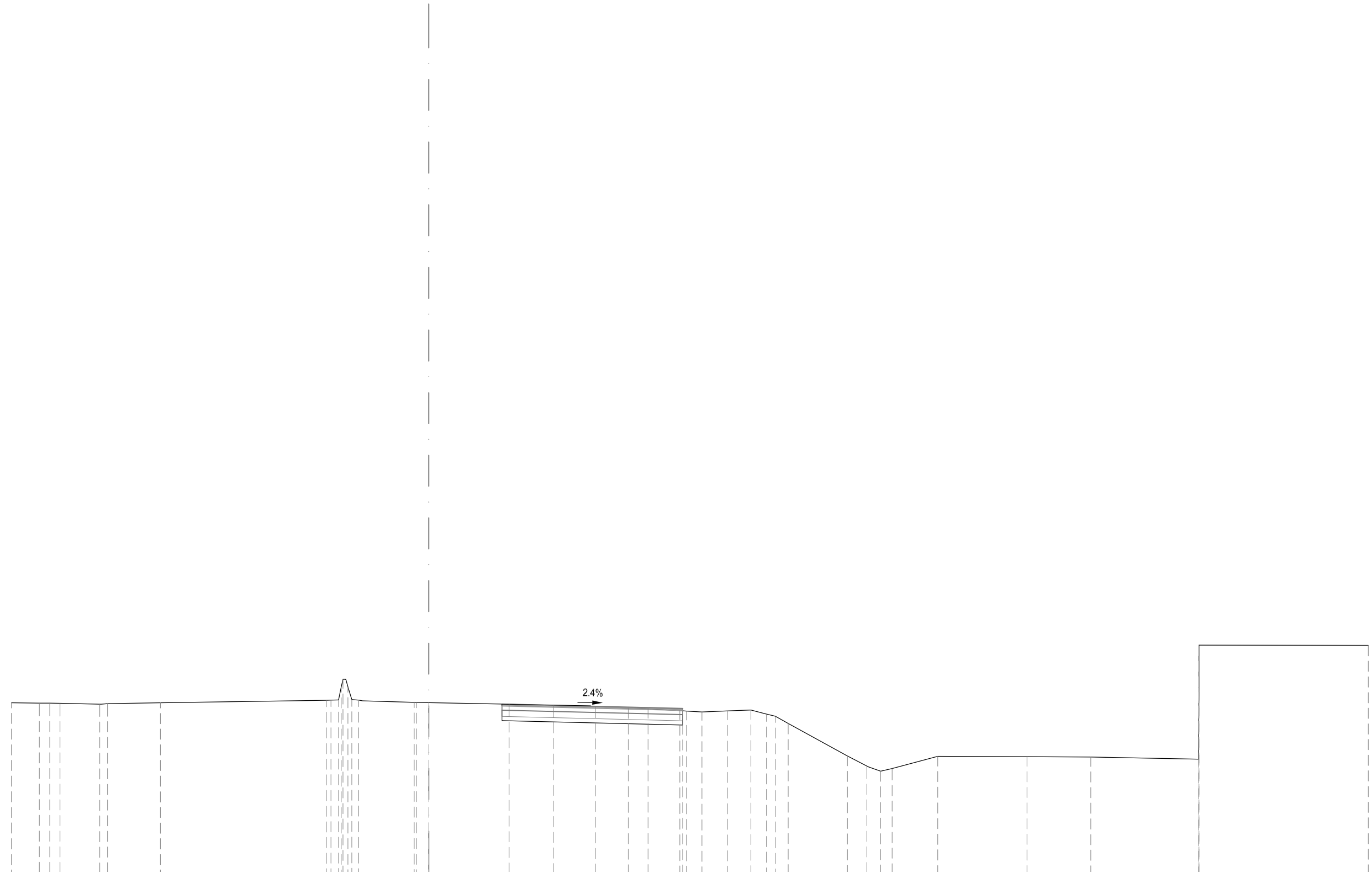

47

200

200

PROGRESSIVE TERRENO	20.00 18.66 18.16 17.67 15.76 15.40 12.86 -4.91 -4.69 -4.32 -4.20 -4.11 -3.88 -3.69 -3.36 -0.59 3.84 5.96 7.97 9.55 12.02 12.34 13.08 14.30 15.42 16.17 16.60 17.21 20.05 20.98 21.64 22.19 24.38 28.65 31.71 36.87 36.89 36.89 45.00
PARZIALI TERRENO	1.34 0.50 0.49 1.91 0.36 2.54 7.95 0.22 0.37 0.12 0.09 0.23 0.19 0.33 2.77 4.43 2.12 2.01 1.58 2.47 0.32 0.74 1.22 1.12 0.75 0.43 0.61 2.84 0.93 0.66 0.55 2.19 4.27 3.06 5.16 0.02 8.11
QUOTE TERRENO	55.26 55.25 55.24 55.24 55.19 55.21 55.26 55.38 55.39 55.39 56.01 56.39 56.02 55.41 55.39 55.28 55.19 55.12 55.08 55.01 54.88 54.86 54.81 54.87 54.91 54.72 54.61 54.27 52.71 52.23 51.98 52.11 52.69 52.68 52.66 52.56 55.98 58.02 58.01
PROGRESSIVE PROGETTO	-0.70 0.00 10.50 12.15
PARZIALI PROGETTO	0.70 10.50 1.65
QUOTE PROGETTO	55.30 55.28 55.02 54.98

ASSE Tang Sud

S STERRO	m²	8.19
PA BINDER	m²	0.50
PB BASE	m²	2.00
PC MISTO CEMENTATO	m²	3.00
PD STABILIZZATO	m²	2.00
fb DEMOLIZIONE PAV.	m	3.34
ud USURA DRENANTE	m	10.00

SEZIONE TS-677

PROGRESSIVA 21620.00

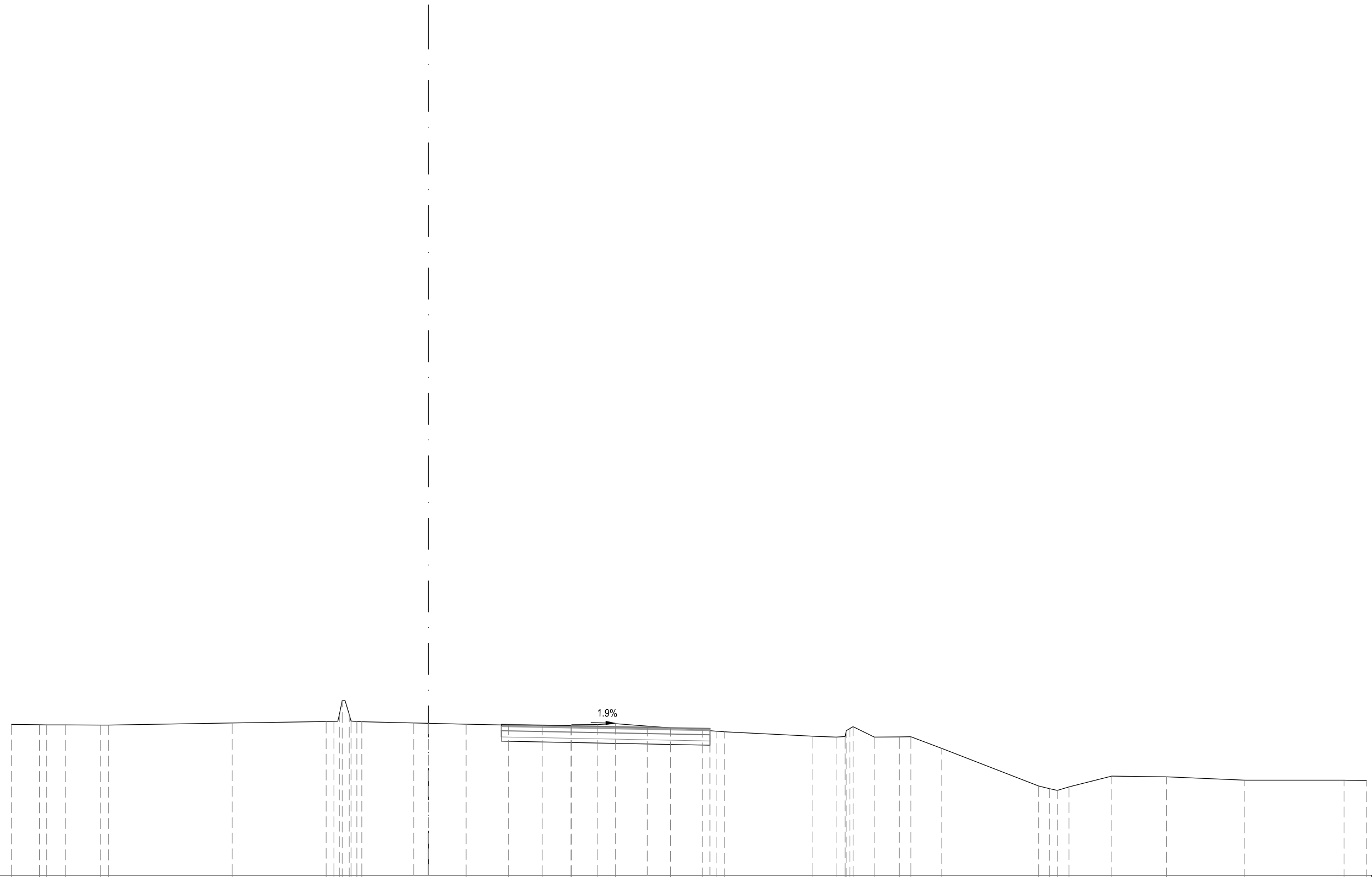

48 200 200

PROGRESSIVE TERRENO	-20.00 -18.65 -18.31 -17.40 -15.72 -15.35 -9.41 -4.90 -4.53 -4.27 -4.13 -3.80 -3.71 -3.43 -3.19 1.81 3.83 5.46 6.84 6.87 8.10 8.97 11.62 13.14 13.84 14.20 18.44 19.56 19.99 20.04 20.22 20.37 21.39 22.59 23.14 24.62 29.27 29.79 30.16 30.73 32.77 35.40 39.15 43.92 45.00
PARZIALI TERRENO	1.35 0.34 0.91 1.68 0.37 5.94 4.51 0.37 0.26 0.14 0.33 0.09 0.28 0.24 5.00 2.02 1.63 1.38 0.03 1.23 0.87 2.65 1.52 0.70 0.36 4.24 1.12 0.43 0.05 0.18 0.15 1.02 1.20 0.55 1.48 4.65 0.52 0.37 0.57 2.04 2.63 3.75 4.77 1.08
QUOTE TERRENO	55.24 55.22 55.21 55.20 55.20 55.20 55.30 55.37 55.37 55.71 56.38 55.71 55.39 55.37 55.36 55.25 55.20 55.18 55.17 55.22 55.23 55.26 55.06 54.96 54.90 54.88 54.66 54.62 54.65 54.93 55.04 55.12 54.63 54.63 54.64 54.08 52.28 52.15 52.07 52.23 52.76 52.72 52.56 52.56 52.53
PROGRESSIVE PROGETTO	-0.70 0.00 10.50 13.50
PARZIALI PROGETTO	0.70 10.50 3.00
QUOTE PROGETTO	55.30 55.29 55.09 55.03

ASSE Tang Sud

S STERRO	m²	6.97
R RIPORTO	m²	2.13
PA BINDER	m²	0.50
PB BASE	m²	2.02
PC MISTO CEMENTATO	m²	3.15
PD STABILIZZATO	m²	2.11
RA RILEVATO ARGINELLO	m²	0.74
VR VEGETALE IN RILEVATO	m²	0.31
co CORDOLO CLS (ML)	m	0.99
fb DEMOLIZIONE PAV.	m	3.35
id IDROSEMINA	m	1.74
sc SCOTICO	m	5.04
ud USURA DRENANTE	m	10.00

SEZIONE TS-678

PROGRESSIVA 21640.00



48 200 200

PROGRESSIVE TERRENO	20.00 18.65 18.44 18.14 17.13 15.71 15.33 10.12 -4.91 -4.66 -4.33 -4.23 -4.09 -3.75 -3.67 -3.15 -0.41 3.81 4.94 6.85 8.01 9.69 10.54 10.94 11.16 12.94 15.53 15.93 17.25 17.57 17.74 20.14 20.88 22.49 23.88 24.51 25.02 26.87 28.21 29.17 30.13 31.27 31.73 33.14 35.16 38.17 40.14 41.88 42.57 42.80 44.47 45.00
PARZIALI TERRENO	1.35 0.21 0.30 1.01 1.42 0.38 5.21 5.21 0.25 0.33 0.10 0.14 0.34 0.08 0.52 2.74 4.22 1.13 1.91 1.16 1.68 0.85 0.40 0.22 1.78 2.59 0.40 1.32 0.32 0.17 2.40 0.74 1.61 1.39 0.63 0.51 1.85 1.34 0.96 0.96 1.14 0.46 1.41 2.02 3.01 1.97 1.74 0.69 0.23 1.67 0.53
QUOTE TERRENO	55.21 55.20 55.20 55.19 55.20 55.20 55.28 55.37 55.37 55.38 55.82 56.38 55.65 55.38 55.36 55.30 55.19 55.18 55.15 55.23 55.34 55.12 54.96 54.86 54.01 53.70 53.58 53.31 53.36 53.30 54.41 54.72 54.74 54.69 54.65 54.62 54.53 54.46 54.41 54.36 54.29 54.29 54.34 54.46 53.60 52.91 52.34 52.25 52.22 52.47 52.56
PROGRESSIVE PROGETTO	-0.70 0.00 10.50 13.50 15.50 16.30 16.30 17.81
PARZIALI PROGETTO	0.70 10.50 3.00 2.00 0.80 1.51
QUOTE PROGETTO	55.30 55.28 55.06 54.99 55.09 54.20 55.14 53.33

ASSE Tang Sud

S STERRO	m²	7.07
R RIPORTO	m²	3.19
PA BINDER	m²	0.50
PB BASE	m²	2.02
PC MISTO CEMENTATO	m²	3.16
PD STABILIZZATO	m²	2.12
RA RILEVATO ARGINELLO	m²	0.75
SG SCAVO GRADONATURA	m²	0.60
VR VEGETALE IN RILEVATO	m²	0.28
co CORDOLO CLS (ML)	m	1.00
fb DEMOLIZIONE PAV.	m	3.32
gr GRADONATURA	m	1.46
id IDROSEMINA	m	1.70
sc SCOTICO	m	5.20
ud USURA DRENANTE	m	10.00

SEZIONE TS-679

PROGRESSIVA 21660.00

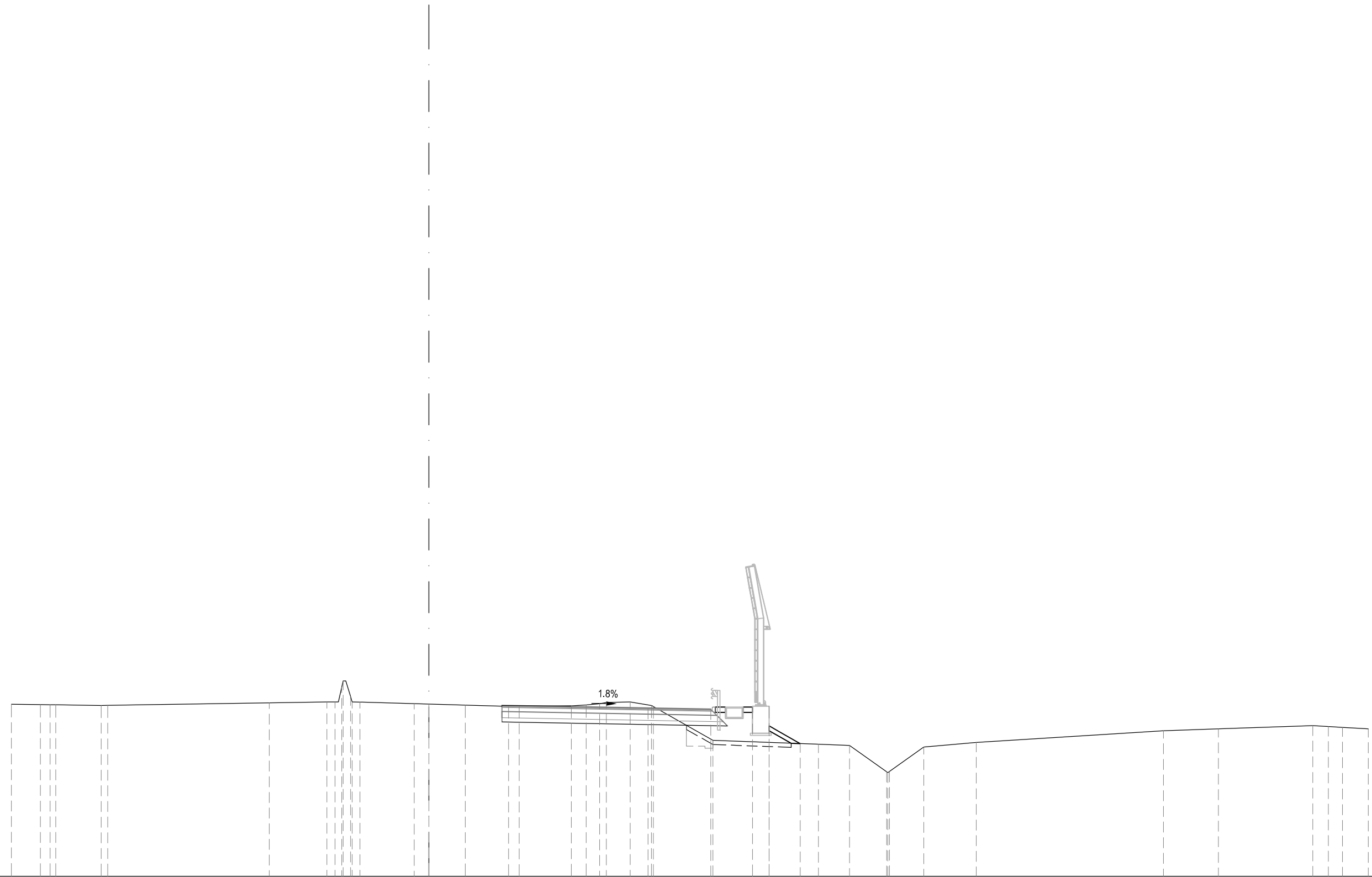

PROGRESSIVE TERRENO	20.00 18.61 18.15 17.88 15.70 15.39 -7.65 -4.89 -4.50 -4.17 -4.11 -3.76 -3.68 -3.30 1.75 3.82 4.33 6.82 7.54 8.18 8.50 9.64 10.66 10.75 13.61 18.66 20.15 21.93 21.99 22.06 23.70 26.22 35.19 37.82 42.35 43.09 43.76 45.00
PARZIALI TERRENO	1.39 0.46 0.27 2.18 0.31 7.74 2.76 0.39 0.33 0.06 0.35 0.08 0.38 5.05 2.07 0.51 2.49 0.72 0.64 0.32 1.14 1.02 0.09 2.86 5.05 1.49 1.78 0.06 0.07 1.64 2.52 8.97 2.63 4.53 0.74 0.67 1.24
QUOTE TERRENO	55.24 55.22 55.22 55.22 55.19 55.19 55.31 55.35 55.35 56.06 56.36 55.61 55.35 55.34 55.20 55.14 55.14 55.17 55.21 55.27 55.32 55.35 55.18 55.13 53.51 53.32 53.27 52.01 51.96 52.02 53.19 53.41 53.97 54.06 54.22 54.17 54.13 54.07
PROGRESSIVE PROGETTO	-0.70 0.00 10.50 13.50 15.50 16.30 16.30 17.78
PARZIALI PROGETTO	0.70 10.50 3.00 2.00 0.80 1.48
QUOTE PROGETTO	55.26 55.25 55.06 55.00 55.10 54.20 55.15 53.36

ASSE Tang Sud

S STERRO	m²	6.64
R RIPORTO	m²	3.08
PA BINDER	m²	0.50
PB BASE	m²	2.07
PC MISTO CEMENTATO	m²	3.12
PD STABILIZZATO	m²	2.13
RA RILEVATO ARGINELLO	m²	0.74
SG SCAVO GRADONATURA	m²	0.87
VR VEGETALE IN RILEVATO	m²	0.29
co CORDOLO CLS (ML)	m	1.00
fb DEMOLIZIONE PAV.	m	3.36
gr GRADONATURA	m	2.19
id IDROSEMINA	m	1.71
sc SCOTICO	m	5.35
ud USURA DRENANTE	m	10.00

SEZIONE TS-680

PROGRESSIVA 21680.00



48 200 200

PROGRESSIVE TERRENO	20.00 18.58 18.31 18.01 16.71 15.68 15.48 7.60 4.89 4.39 4.34 4.14 3.83 3.71 3.20 0.46 3.79 5.88 6.86 7.09 9.60 10.11 10.61 12.39 13.37 14.99 18.50 22.21 23.05 23.79 25.45 26.40 26.93 28.78 30.75 33.05 34.69 36.30 37.42 39.55 41.78 43.05 44.27 45.00
PARZIALI TERRENO	1.42 0.27 0.30 1.30 1.03 0.20 7.88 2.71 0.50 0.05 0.20 0.31 0.12 0.51 2.74 4.25 2.09 0.98 0.23 2.51 0.51 0.50 1.78 0.98 1.62 3.51 3.71 0.84 0.74 1.66 0.95 0.53 1.85 1.97 2.30 1.64 1.61 1.12 2.13 2.23 1.27 1.22 0.73
QUOTE TERRENO	55.30 55.30 55.30 55.29 55.22 55.19 55.20 55.33 55.38 55.41 55.57 56.38 55.80 55.38 55.37 55.30 55.24 55.26 55.26 55.30 55.35 55.27 55.20 54.24 53.71 53.71 53.44 53.01 52.95 52.86 52.40 52.10 52.37 53.47 53.78 53.88 54.22 54.44 54.51 54.35 54.23 54.17 54.12 54.09
PROGRESSIVE PROGETTO	-0.70 0.00 10.50 13.50 15.50 16.30 16.30 17.79
PARZIALI PROGETTO	0.70 10.50 3.00 2.00 0.80 1.49
QUOTE PROGETTO	55.32 55.31 55.18 55.15 55.25 54.35 55.30 53.50

ASSE Tang Sud

S STERRO	m²	8.72
PA BINDER	m²	0.50
PB BASE	m²	2.00
PC MISTO CEMENTATO	m²	3.00
PD STABILIZZATO	m²	2.00
fb DEMOLIZIONE PAV.	m	3.38
ud USURA DRENANTE	m	10.00

SEZIONE TS-681

PROGRESSIVA 21700.00

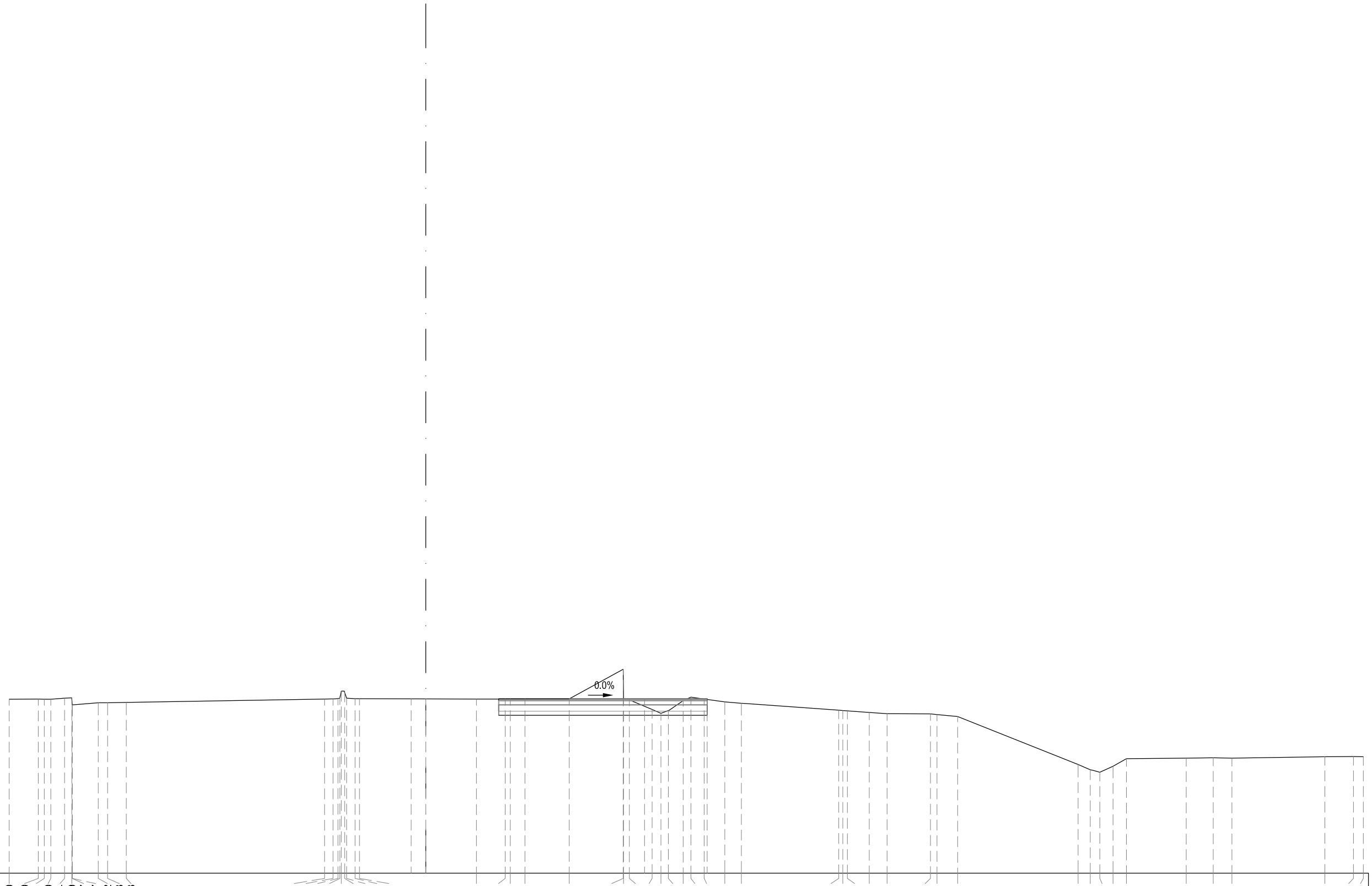

47

200

200

PROGRESSIVE TERRENO	-20.00 -18.60 -18.31 -18.00 -17.34 -16.99 -16.97 -16.97 -15.72 -15.28 -14.38 -4.86 -4.45 -4.21 -4.13 -4.05 -3.89 -3.80 -3.39 -3.18 2.43 3.81 4.06 4.76 6.88 9.47 9.49 9.77 10.87 11.28 11.64 12.35 12.72 13.36 14.35 15.15 19.82 20.01 20.24 21.29 22.14 24.23 24.54 25.53 31.31 31.89 32.35 32.99 33.63 36.50 37.80 38.69 43.15 44.52 45.00
PARZIALI TERRENO	1.40 0.29 0.31 0.66 0.35 0.02 1.25 0.44 0.90 9.52 0.41 0.24 0.08 0.08 0.16 0.09 0.41 0.21 5.61 1.38 0.25 0.70 2.12 2.59 0.02 0.28 1.10 0.41 0.36 0.71 0.37 0.64 0.99 0.80 4.67 0.19 0.23 1.05 0.85 2.09 0.31 0.99 5.78 0.58 0.46 0.64 0.64 2.87 1.30 0.89 4.46 1.37 0.48
QUOTE TERRENO	55.35 55.36 55.35 55.35 55.40 55.42 55.14 55.08 55.18 55.18 55.20 55.36 55.37 55.39 55.43 55.74 55.68 55.40 55.37 55.37 55.36 55.36 55.37 55.36 55.37 56.79 55.36 55.32 54.86 54.67 54.81 55.28 55.45 55.36 55.22 55.16 54.82 54.81 54.80 54.72 54.66 54.64 54.61 54.52 52.22 51.96 51.84 52.13 52.50 52.52 52.54 52.52 52.59 52.60 52.59
PROGRESSIVE PROGETTO	-0.70 0.00 10.50 13.50
PARZIALI PROGETTO	0.70 10.50 3.00
QUOTE PROGETTO	55.37 55.37 55.37 55.37

ASSE Tang Sud

S STERRO	m²	6.32
PA BINDER	m²	0.47
PB BASE	m²	1.88
PC MISTO CEMENTATO	m²	2.81
PD STABILIZZATO	m²	1.88
fb DEMOLIZIONE PAV.	m	3.90
ud USURA DRENANTE	m	9.39

SEZIONE TS-682

PROGRESSIVA 21720.00

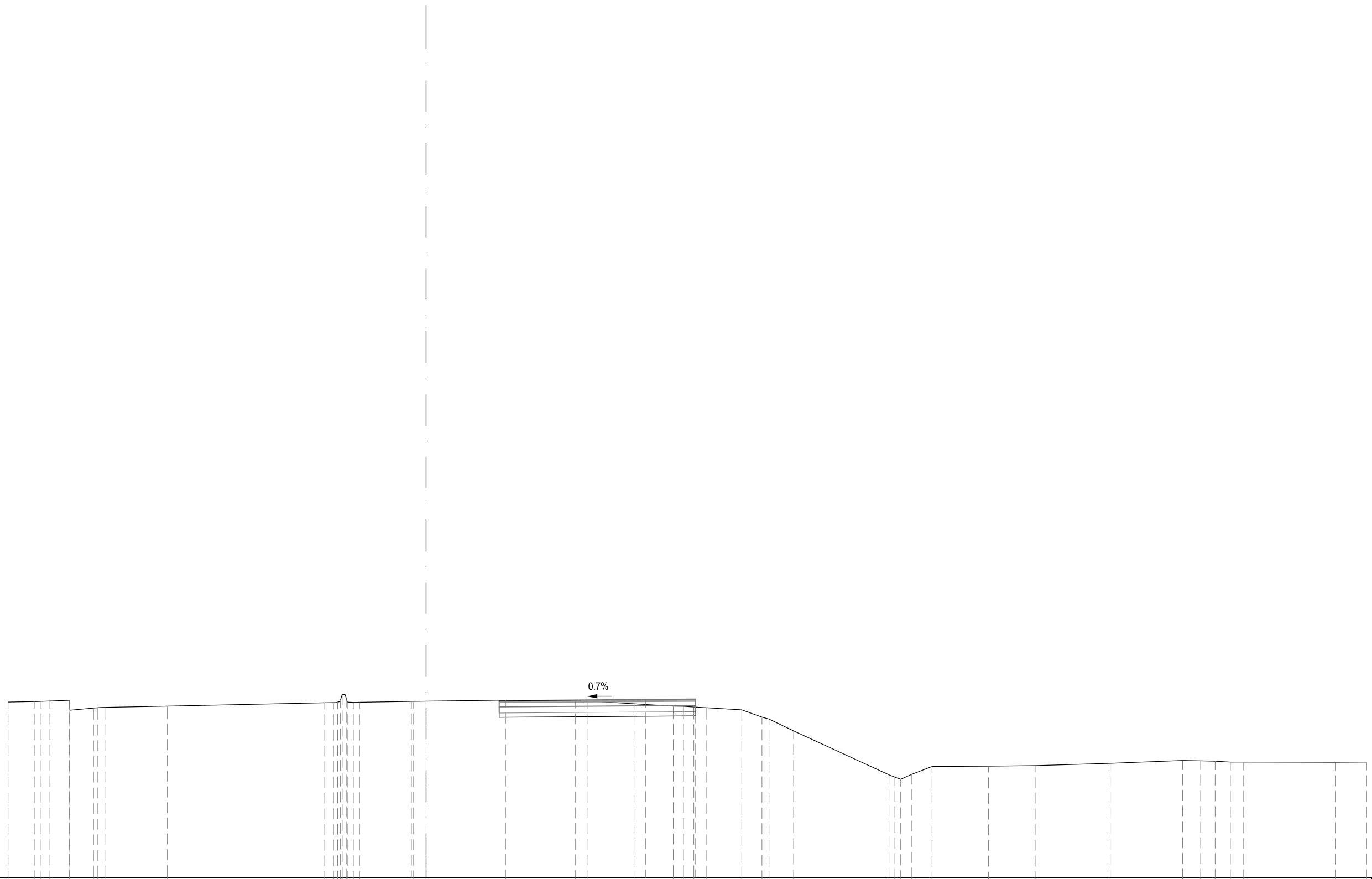

47

200

200

PROGRESSIVE TERRENO	-20.00 -18.74 -18.42 -18.00 -17.06 -17.05 -17.04 -15.91 -15.71 -15.33 -12.37 -4.88 -4.43 -4.24 -4.10 -4.02 -3.82 -3.77 -3.48 -3.18 -0.62 3.80 7.13 7.74 10.00 11.83 12.32 12.81 13.42 15.11 16.07 16.41 17.59 22.14 22.43 22.70 23.24 24.20 26.91 29.14 32.74 36.19 37.06 37.75 38.48 39.12 43.50 45.00
PARZIALI TERRENO	1.26 0.32 0.42 0.94 0.01 0.01 1.13 0.20 0.38 2.96 7.49 0.45 0.19 0.14 0.08 0.20 0.05 0.29 0.30 2.56 4.42 3.33 0.61 2.26 1.83 0.49 0.49 0.61 1.69 0.96 0.34 1.18 4.55 0.29 0.27 0.54 0.96 2.71 2.23 3.60 3.45 0.87 0.69 0.73 0.64 4.38 1.50
QUOTE TERRENO	55.40 55.42 55.43 55.45 55.48 55.28 55.01 55.11 55.13 55.15 55.21 55.37 55.38 55.40 55.49 55.76 55.57 55.40 55.39 55.39 55.44 55.49 55.46 55.45 55.31 55.21 55.20 55.16 55.13 55.03 54.68 54.59 54.02 51.92 51.81 51.71 51.95 52.32 52.34 52.36 52.48 52.61 52.59 52.57 52.54 52.53 52.52 52.53
PROGRESSIVE PROGETTO	-0.70 0.00 10.50 12.89
PARZIALI PROGETTO	0.70 10.50 2.39
QUOTE PROGETTO	55.43 55.44 55.52 55.53

ASSE Tang Sud

S STERRO	m²	5.24
PA BINDER	m²	0.38
PB BASE	m²	1.52
PC MISTO CEMENTATO	m²	2.29
PD STABILIZZATO	m²	1.53
fb DEMOLIZIONE PAV.	m	4.96
ud USURA DRENANTE	m	7.63

SEZIONE TS-683

PROGRESSIVA 21740.00

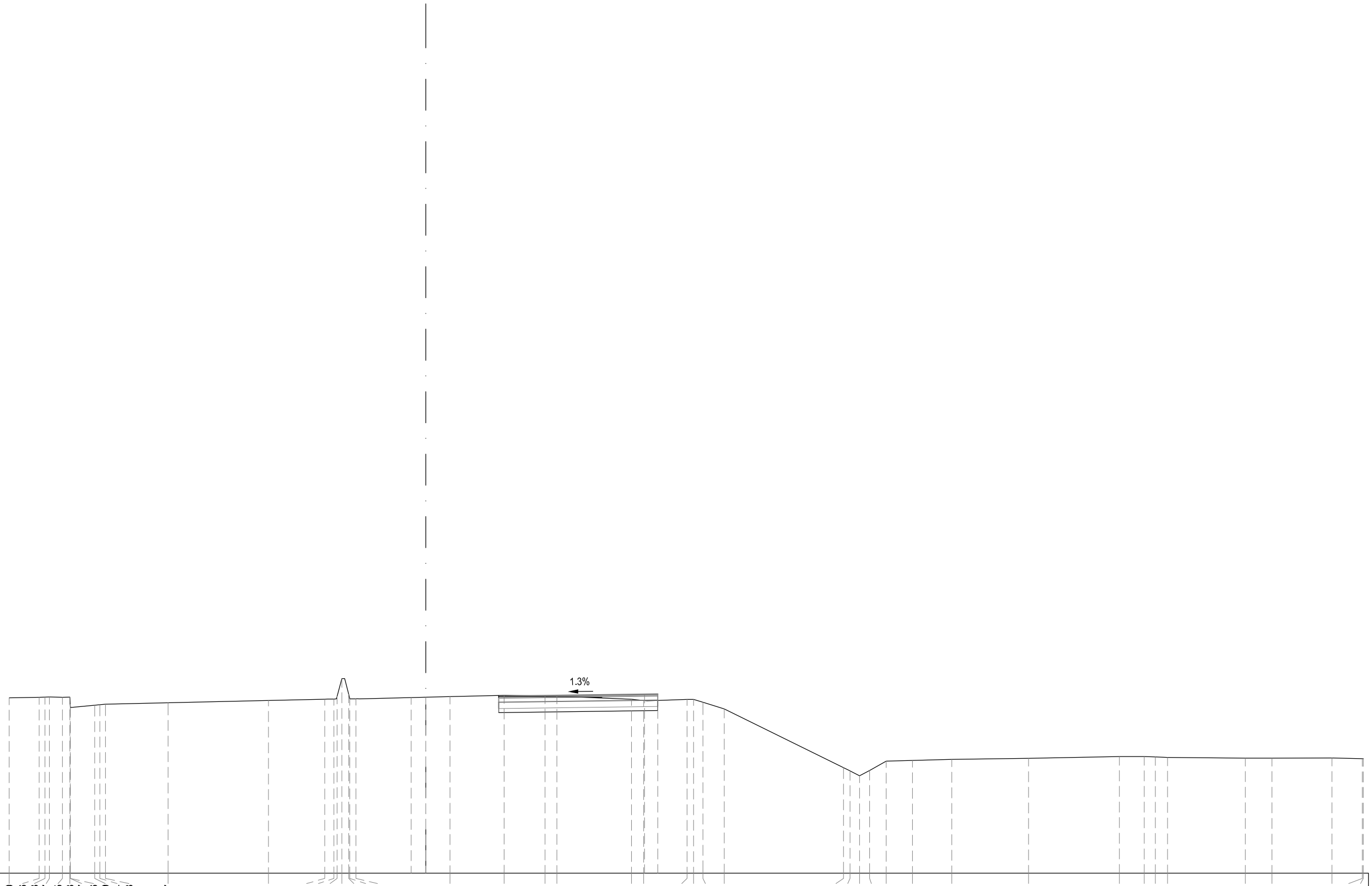

47

200

200

PROGRESSIVE TERRENO	-20.00 -18.56 -18.28 -18.07 -17.45 -17.08 -17.07 -17.06 -15.89 -15.64 -15.38 -12.37 -7.56 -4.85 -4.41 -4.26 -4.03 -3.70 -3.65 -3.35 1.16 3.76 5.72 6.29 9.87 10.45 12.54 12.85 13.30 14.33 20.05 20.36 20.82 21.30 22.09 23.36 25.25 28.93 33.29 34.49 35.02 35.60 39.34 40.62 43.49 44.95 45.00
PARZIALI TERRENO	1.44 0.28 0.21 0.62 0.37 0.01 0.01 1.17 0.25 0.26 3.01 4.81 2.71 0.44 0.15 0.23 0.33 0.05 0.30 4.51 2.60 1.96 0.57 3.58 0.58 2.09 0.31 0.45 1.03 5.72 0.31 0.46 0.48 0.79 1.27 1.89 3.68 4.36 1.20 0.53 0.58 3.74 1.28 2.87 1.46 0.05
QUOTE TERRENO	55.42 55.45 55.46 55.46 55.44 55.45 55.11 54.95 55.06 55.09 55.11 55.18 55.29 55.36 55.36 55.49 56.34 55.59 55.37 55.37 55.48 55.54 55.51 55.50 55.35 55.29 55.34 55.34 55.20 54.88 52.07 51.91 51.68 51.93 52.38 52.41 52.47 52.51 52.60 52.60 52.58 52.56 52.52 52.52 52.53 52.50 52.50
PROGRESSIVE PROGETTO	-0.70 0.00 10.50 11.13
PARZIALI PROGETTO	0.70 10.50 0.63
QUOTE PROGETTO	55.44 55.45 55.59 55.60

ASSE Tang Sud

S STERRO	m²	7.41
R RIPORTO	m²	15.87
PA BINDER	m²	0.69
PB BASE	m²	2.81
PC MISTO CEMENTATO	m²	4.22
PD STABILIZZATO	m²	2.90
RA RILEVATO ARGINELLO	m²	0.72
SG SCAVO GRADONATURA	m²	3.83
VR VEGETALE IN RILEVATO	m²	0.96
co CORDOLO CLS (ML)	m	1.00
fb DEMOLIZIONE PAV.	m	5.79
gr GRADONATURA	m	8.46
id IDROSEMINA	m	5.08
sc SCOTICO	m	11.55
ud USURA DRENANTE	m	13.75

SEZIONE TS-684

PROGRESSIVA 21760.00

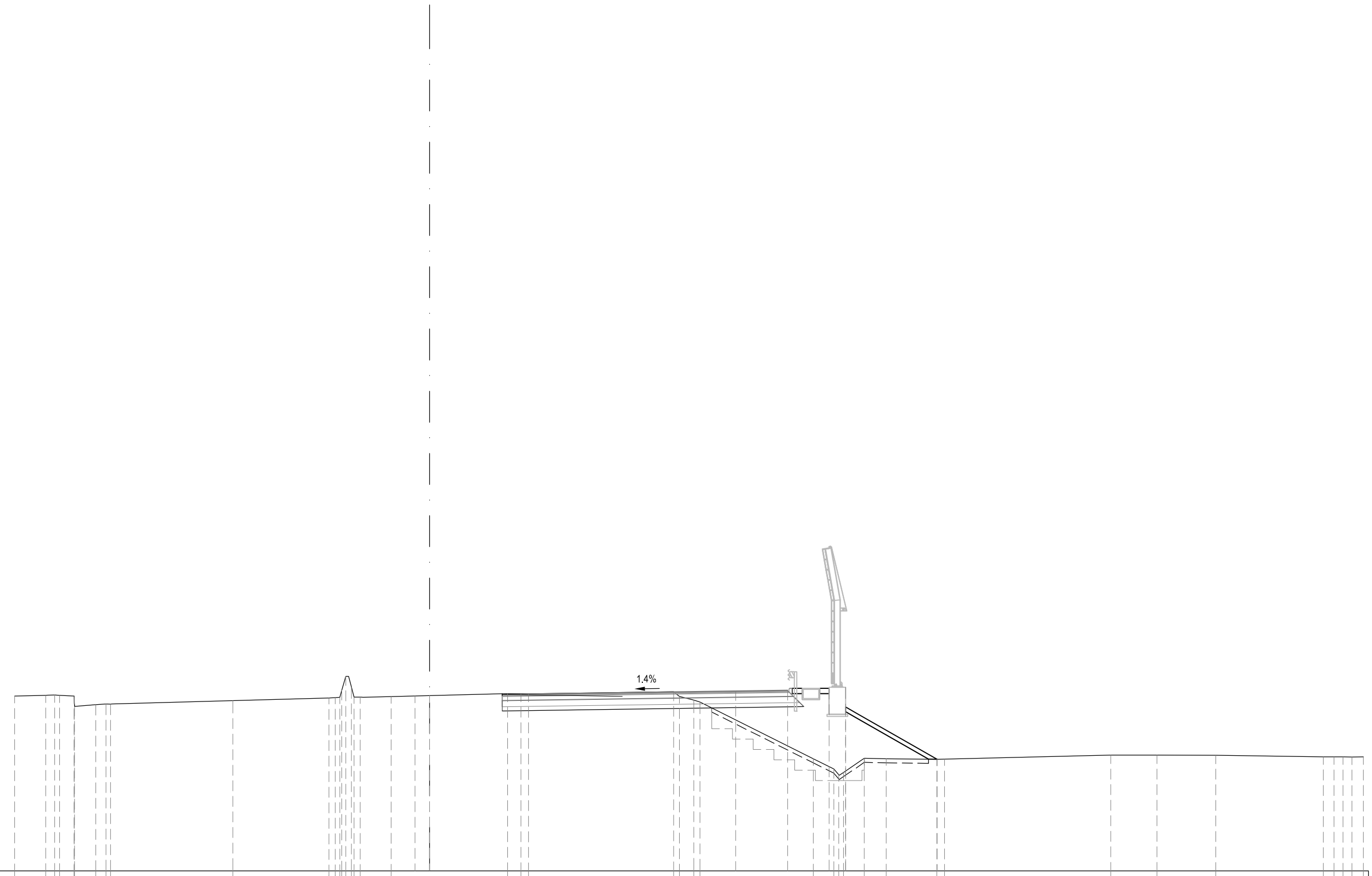

47 200 200

PROGRESSIVE TERRENO	-20.00 -18.50 -18.07 -17.83 -17.13 -17.13 -17.11 -16.09 -15.59 -15.38 -9.48 -4.85 -4.55 -4.33 -4.23 -4.04 -3.77 -3.64 -3.34 -1.86 3.76 4.40 4.77 11.76 12.04 12.73 13.03 18.49 19.48 19.72 19.95 20.95 22.00 24.45 24.82 32.83 35.05 37.89 43.07 43.58 44.02 44.45 45.00
PARZIALI TERRENO	1.50 0.43 0.24 0.70 0.02 1.02 0.50 0.21 5.90 4.63 0.30 0.22 0.10 0.19 0.27 0.13 0.30 1.48 5.62 0.64 0.37 6.99 0.28 0.69 0.30 5.46 0.99 0.24 0.23 1.00 1.05 2.45 0.37 8.01 2.22 2.84 5.18 0.51 0.44 0.43 0.55
QUOTE TERRENO	55.43 55.46 55.48 55.46 55.42 55.33 54.92 55.01 55.05 55.04 55.20 55.33 55.35 55.37 55.71 56.38 55.87 55.38 55.38 55.40 55.55 55.55 55.54 55.64 55.41 55.23 55.14 52.41 51.91 51.63 51.75 52.43 52.41 52.38 52.39 52.58 52.58 52.57 52.50 52.50 52.49 52.49 52.50
PROGRESSIVE PROGETTO	-0.70 0.00 14.75 17.25 19.25 20.05 20.05 24.46
PARZIALI PROGETTO	0.70 14.75 2.50 2.00 0.80 4.41
QUOTE PROGETTO	55.44 55.45 55.66 55.70 55.80 54.90 55.85 52.38

ASSE Tang Sud

S STERRO	m²	7.11
R RIPORTO	m²	33.53
PA BINDER	m²	0.70
PB BASE	m²	2.73
PC MISTO CEMENTATO	m²	4.29
PD STABILIZZATO	m²	2.91
RA RILEVATO ARGINELLO	m²	0.71
VR VEGETALE IN RILEVATO	m²	1.07
co CORDOLO CLS (ML)	m	0.99
fb DEMOLIZIONE PAV.	m	4.92
id IDROSEMINA	m	5.57
sc SCOTICO	m	16.25
ud USURA DRENANTE	m	13.75

SEZIONE TS-685

PROGRESSIVA 21780.00

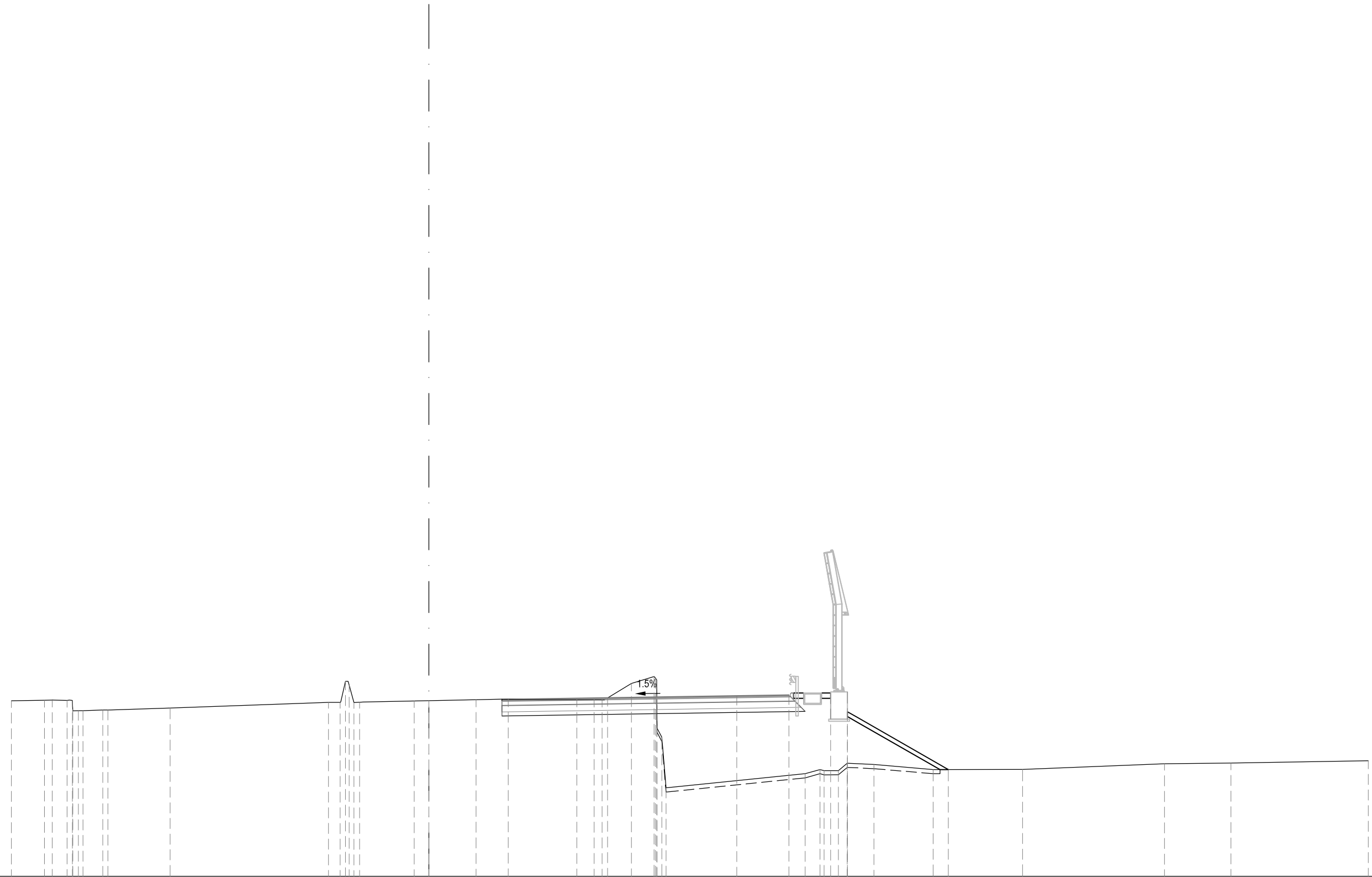

47 200 200

PROGRESSIVE TERRENO	-20.00 -18.42 -18.05 -17.33 -17.08 -17.06 -17.06 -16.79 -16.57 -15.62 -15.38 -12.40 -4.81 -4.25 -4.00 -3.82 -3.59 -3.32 2.26 3.80 7.08 7.91 8.30 8.56 9.70 10.79 10.85 10.91 10.93 11.16 11.36 18.02 18.74 18.93 19.61 20.04 21.32 24.15 28.44 35.24 38.42 45.00
PARZIALI TERRENO	1.58 0.37 0.72 0.25 0.02 0.27 0.22 0.95 0.24 2.98 7.59 0.56 0.25 0.18 0.23 0.27 5.58 1.54 3.28 0.83 0.39 0.26 1.14 1.09 0.06 0.06 0.02 0.23 0.20 6.66 0.72 0.19 0.68 0.43 1.28 2.83 4.29 6.80 3.18 6.58
QUOTE TERRENO	55.40 55.43 55.44 55.42 55.42 54.98 54.92 54.93 54.93 54.96 54.96 55.06 55.33 55.33 56.33 56.15 55.32 55.33 55.45 55.49 55.46 55.45 55.44 55.53 56.23 56.56 56.49 56.40 54.09 53.65 51.23 51.91 52.11 52.05 52.06 52.41 52.35 52.11 52.12 52.39 52.43 52.53
PROGRESSIVE PROGETTO	-0.70 0.00 14.75 17.25 19.25 20.05 20.05 24.89
PARZIALI PROGETTO	0.70 14.75 2.50 2.00 0.80 4.84
QUOTE PROGETTO	55.40 55.41 55.63 55.67 55.77 54.88 55.82 52.11

ASSE Tang Sud

S STERRO	m²	7.23
R RIPORTO	m²	64.54
PA BINDER	m²	0.70
PB BASE	m²	2.76
PC MISTO CEMENTATO	m²	4.32
PD STABILIZZATO	m²	2.86
RA RILEVATO ARGINELLO	m²	0.71
VR VEGETALE IN RILEVATO	m²	1.76
co CORDOLO CLS (ML)	m	1.00
fb DEMOLIZIONE PAV.	m	4.46
id IDROSEMINA	m	9.05
sc SCOTICO	m	21.56
ud USURA DRENANTE	m	13.83

SEZIONE TS-686

PROGRESSIVA 21800.00

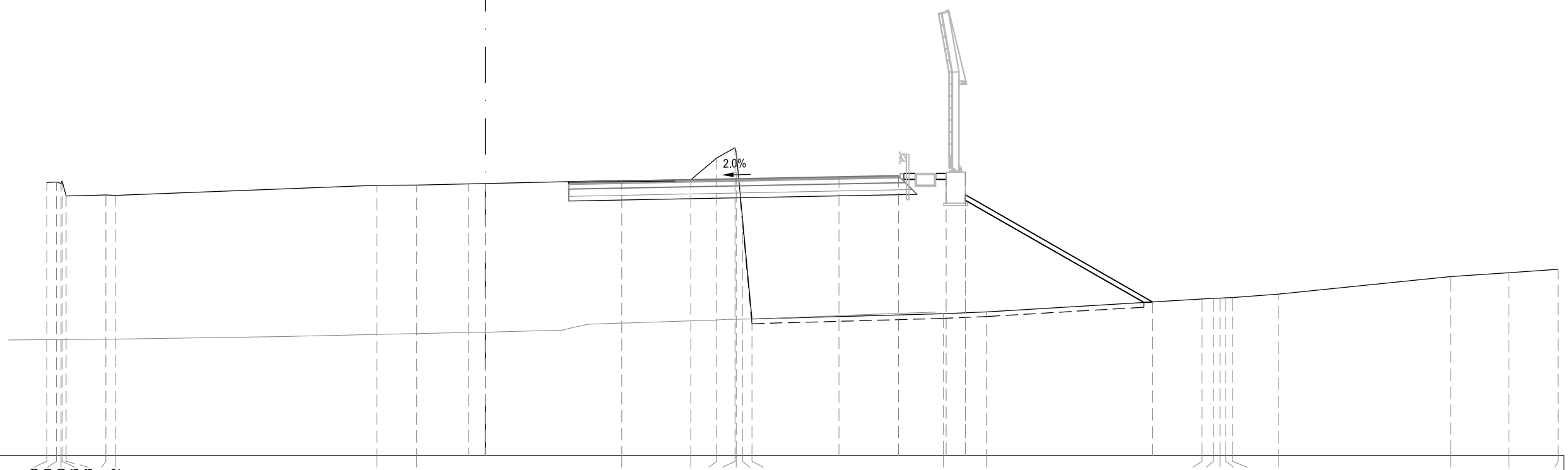

44 200 200

PROGRESSIVE TERRENO	-18.40, -18.00, -17.80, -17.76, -17.58, -15.91, -15.52, -4.54, -2.88, 5.72, 8.62, 9.70, 10.47, 10.52, 10.79, 11.18, 19.21, 21.03, 30.07, 30.54, 30.82, 31.06, 31.34, 33.26, 40.49, 42.93, 45.00
PARZIALI TERRENO	0.40, 0.20, 0.04, 0.18, 1.67, 0.39, 10.98, 1.66, 8.60, 2.90, 1.08, 0.77, 0.05, 0.27, 0.39, 8.03, 1.82, 9.04, 0.47, 0.28, 0.24, 0.28, 1.92, 7.23, 2.44, 2.07
QUOTE TERRENO	55.45, 55.46, 55.40, 55.51, 54.87, 54.91, 54.90, 55.32, 55.33, 55.52, 55.55, 56.47, 56.90, 56.71, 53.94, 49.72, 49.94, 50.02, 50.56, 50.58, 50.59, 50.60, 50.62, 50.76, 51.50, 51.66, 51.80
PROGRESSIVE PROGETTO	-0.70, 0.00, 14.83, 17.33, 19.33, 20.13, 20.13, 27.99
PARZIALI PROGETTO	0.70, 14.83, 2.50, 2.00, 0.80, 7.86
QUOTE PROGETTO	55.37, 55.38, 55.67, 55.72, 55.82, 54.92, 55.87, 50.43

ASSE Tang Sud

S STERRO	m²	8.34
R RIPORTO	m²	11.50
PA BINDER	m²	0.71
PB BASE	m²	2.83
PC MISTO CEMENTATO	m²	4.35
PD STABILIZZATO	m²	3.00
RA RILEVATO ARGINELLO	m²	0.70
SG SCAVO GRADONATURA	m²	3.73
VR VEGETALE IN RILEVATO	m²	0.92
co CORDOLO CLS (ML)	m	1.00
fb DEMOLIZIONE PAV.	m	4.30
gr GRADONATURA	m	9.09
id IDROSEMINA	m	4.90
sc SCOTICO	m	9.82
ud USURA DRENANTE	m	14.11

SEZIONE TS-687

PROGRESSIVA 21820.00

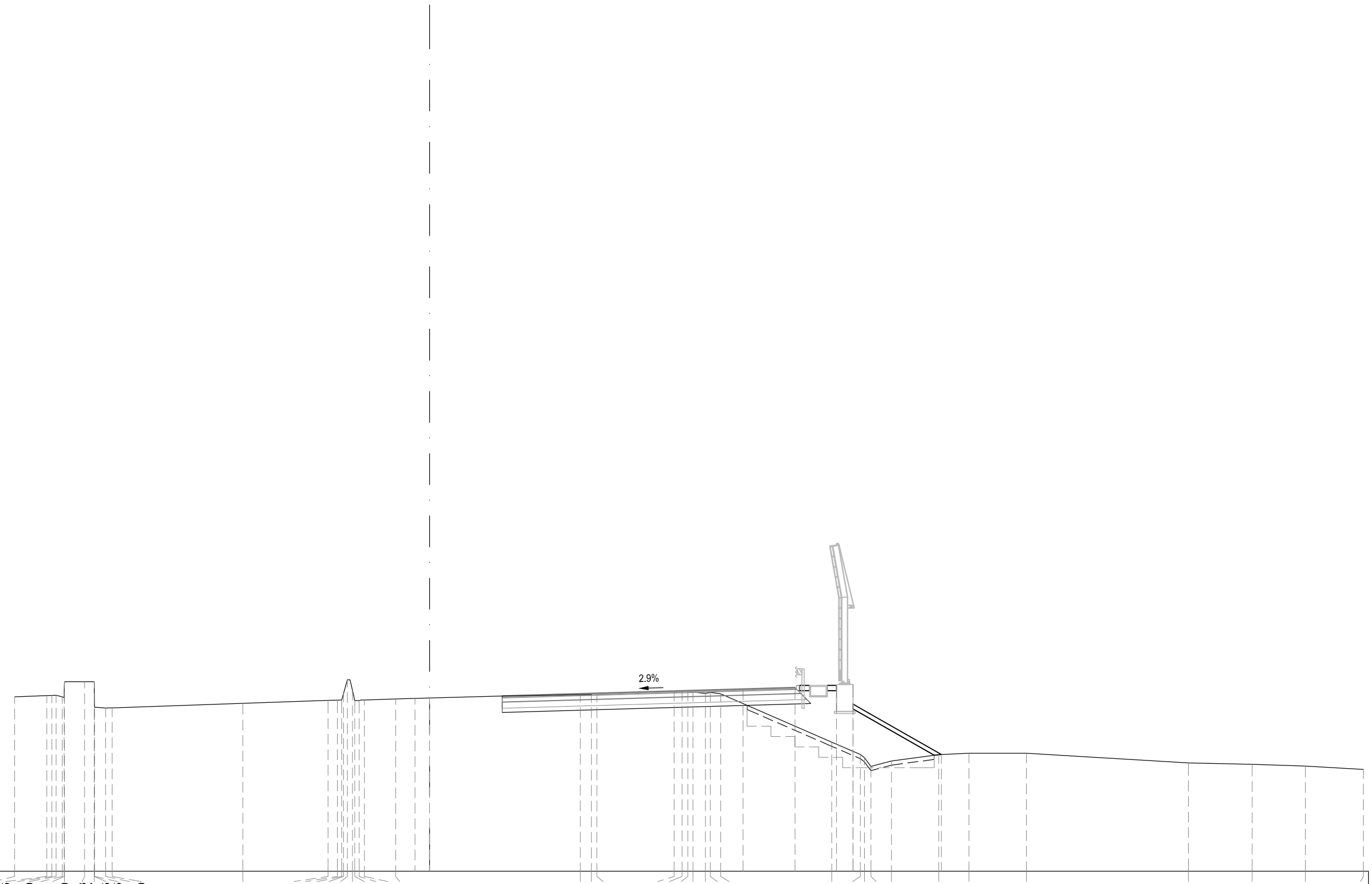

47 200 200

PROGRESSIVE TERRENO	-20.00 -18.45 -18.21 -18.00 -17.71 -17.61 -17.60 -16.63 -16.17 -16.15 -16.15 -15.61 -15.30 -9.00 -4.89 -4.44 -4.23 -4.15 -3.97 -3.72 -3.61 -3.40 -3.14 -1.63 7.26 7.80 8.06 11.78 12.17 12.44 12.69 13.30 13.53 14.03 19.38 20.76 20.96 21.27 22.26 24.53 25.99 28.76 36.57 39.64 42.20 45.00
PARZIALI TERRENO	1.55 0.24 0.21 0.29 0.10 0.01 0.97 0.46 0.02 0.54 0.31 6.30 4.11 0.45 0.21 0.08 0.18 0.25 0.11 0.21 0.26 1.51 8.89 0.54 0.26 3.72 0.39 0.27 0.25 0.61 0.23 0.50 5.35 1.38 0.20 0.31 0.99 2.27 1.46 2.77 7.81 3.07 2.56 2.80
QUOTE TERRENO	55.40 55.46 55.47 55.48 55.40 55.62 56.13 56.13 56.13 55.30 54.90 54.86 54.87 55.09 55.23 55.24 55.25 55.56 56.22 55.72 55.23 55.23 55.25 55.30 55.55 55.52 55.52 55.67 55.66 55.65 55.63 55.56 55.61 55.55 53.22 52.62 52.47 52.05 52.31 52.62 52.68 52.68 52.22 52.15 52.07 51.91
PROGRESSIVE PROGETTO	-0.70 0.00 15.11 17.61 19.61 20.41 20.41 24.66
PARZIALI PROGETTO	0.70 15.11 2.50 2.00 0.80 4.25
QUOTE PROGETTO	55.32 55.34 55.78 55.85 55.95 55.05 56.00 52.62

ASSE Tang Sud

S STERRO	m²	8.70
R RIPORTO	m²	20.12
PA BINDER	m²	0.74
PB BASE	m²	2.99
PC MISTO CEMENTATO	m²	4.47
PD STABILIZZATO	m²	3.02
RA RILEVATO ARGINELLO	m²	0.71
SG SCAVO GRADONATURA	m²	4.40
VR VEGETALE IN RILEVATO	m²	1.43
co CORDOLO CLS (ML)	m	1.00
fb DEMOLIZIONE PAV.	m	8.57
gr GRADONATURA	m	10.46
id IDROSEMINA	m	7.51
sc SCOTICO	m	12.80
ud USURA DRENANTE	m	14.56

SEZIONE TS-688

PROGRESSIVA 21840.00

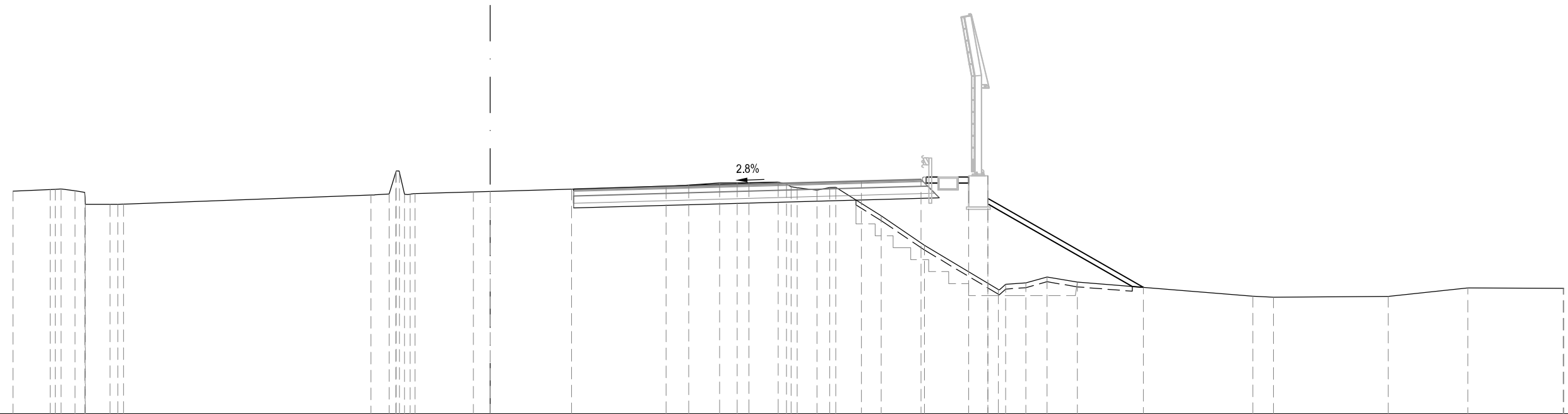

46

200

200

PROGRESSIVE TERRENO	20.00 18.44 18.23 17.99 17.40 16.99 16.98 16.97 15.94 15.60 15.37 4.99 4.24 3.95 3.94 3.81 3.59 3.35 3.15 3.42 7.37 8.32 9.62 10.36 10.84 12.07 12.42 12.62 12.87 13.70 14.23 14.49 16.39 18.20 21.31 21.60 22.46 23.34 24.61 31.97 32.83 37.64 40.98 44.98 45.00
PARZIALI TERRENO	1.56 0.21 0.24 0.59 0.41 0.01 0.01 1.03 0.34 0.23 10.38 0.75 0.29 0.01 0.13 0.22 0.24 0.20 6.57 3.95 0.95 1.30 0.74 0.48 1.23 0.35 0.20 0.25 0.83 0.53 0.26 1.90 1.81 3.11 0.29 0.86 0.88 1.27 7.36 0.86 4.81 3.34 4.00 0.02
QUOTE TERRENO	55.34 55.40 55.41 55.43 55.35 55.29 55.06 54.79 54.78 54.79 54.80 55.17 55.22 56.13 56.18 56.13 55.20 55.21 55.23 55.42 55.53 55.59 55.68 55.68 55.69 55.72 55.63 55.52 55.48 55.38 55.49 55.49 54.30 53.07 51.21 51.43 51.49 51.74 51.52 50.93 50.88 50.92 51.28 51.26 51.26
PROGRESSIVE PROGETTO	-0.70 0.00 15.56 18.06 20.06 20.86 20.86 27.38
PARZIALI PROGETTO	0.70 15.56 2.50 2.00 0.80 6.52
QUOTE PROGETTO	55.30 55.32 55.76 55.83 55.93 55.03 55.98 51.30

ASSE Tang Sud

S STERRO	m²	6.32
R RIPORTO	m²	25.62
PA BINDER	m²	0.77
PB BASE	m²	3.03
PC MISTO CEMENTATO	m²	4.66
PD STABILIZZATO	m²	3.13
RA RILEVATO ARGINELLO	m²	0.69
SG SCAVO GRADONATURA	m²	5.33
VR VEGETALE IN RILEVATO	m²	1.51
co CORDOLO CLS (ML)	m	1.00
fb DEMOLIZIONE PAV.	m	5.65
gr GRADONATURA	m	11.80
id IDROSEMINA	m	7.74
sc SCOTICO	m	15.38
ud USURA DRENANTE	m	15.12

SEZIONE TS-689

PROGRESSIVA 21860.00

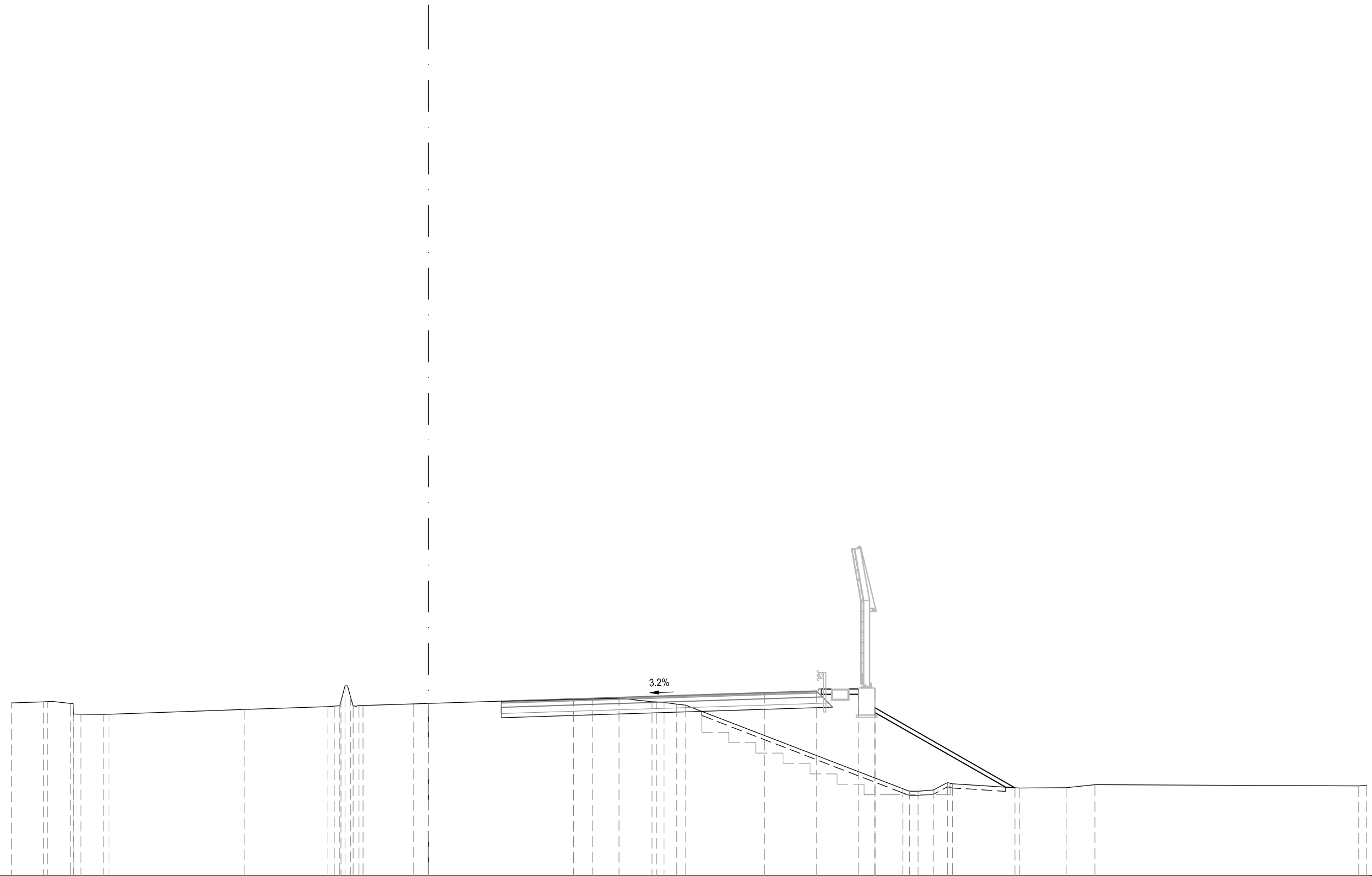

47

200

200

PROGRESSIVE TERRENO	-20.00 -18.47 -18.25 -17.16 -17.04 -17.02 -16.67 -15.57 -15.32 -8.83 -4.82 -4.51 -4.25 -4.19 -4.00 -3.72 -3.61 -3.33 -3.13 6.96 7.87 9.15 10.73 10.95 11.30 11.91 12.35 22.76 23.07 23.49 24.22 24.90 25.14 28.35 30.59 31.97 44.62 45.00
PARZIALI TERRENO	1.53 0.22 1.09 0.12 0.02 0.35 1.10 0.25 6.49 4.01 0.31 0.26 0.06 0.19 0.28 0.11 0.28 0.20 10.09 0.91 1.28 1.58 0.22 0.35 0.61 0.44 10.41 0.31 0.42 0.73 0.68 0.24 3.21 2.24 1.38 12.65 0.38
QUOTE TERRENO	55.26 55.32 55.34 55.24 55.20 54.73 54.72 54.71 54.72 54.95 55.09 55.11 55.13 55.35 56.09 55.53 55.12 55.15 55.15 55.46 55.49 55.49 55.33 55.32 55.29 55.20 55.16 51.15 51.03 51.03 51.09 51.44 51.39 51.18 51.20 51.35 51.29 51.32
PROGRESSIVE PROGETTO	-0.70 0.00 16.12 18.62 20.62 21.42 21.42 28.14
PARZIALI PROGETTO	0.70 16.12 2.50 2.00 0.80 6.72
QUOTE PROGETTO	55.21 55.23 55.75 55.83 55.93 55.03 55.98 51.20

ASSE Tang Sud

S STERRO	m²	7.47
R RIPORTO	m²	41.57
PA BINDER	m²	1.04
PB BASE	m²	4.09
PC MISTO CEMENTATO	m²	6.25
PD STABILIZZATO	m²	4.18
RA RILEVATO ARGINELLO	m²	0.70
SG SCAVO GRADONATURA	m²	5.51
VR VEGETALE IN RILEVATO	m²	1.45
co CORDOLO CLS (ML)	m	1.00
fb DEMOLIZIONE PAV.	m	6.82
gr GRADONATURA	m	12.12
id IDROSEMINA	m	7.47
sc SCOTICO	m	19.32
ud USURA DRENANTE	m	20.45

SEZIONE TS-690

PROGRESSIVA 21880.00

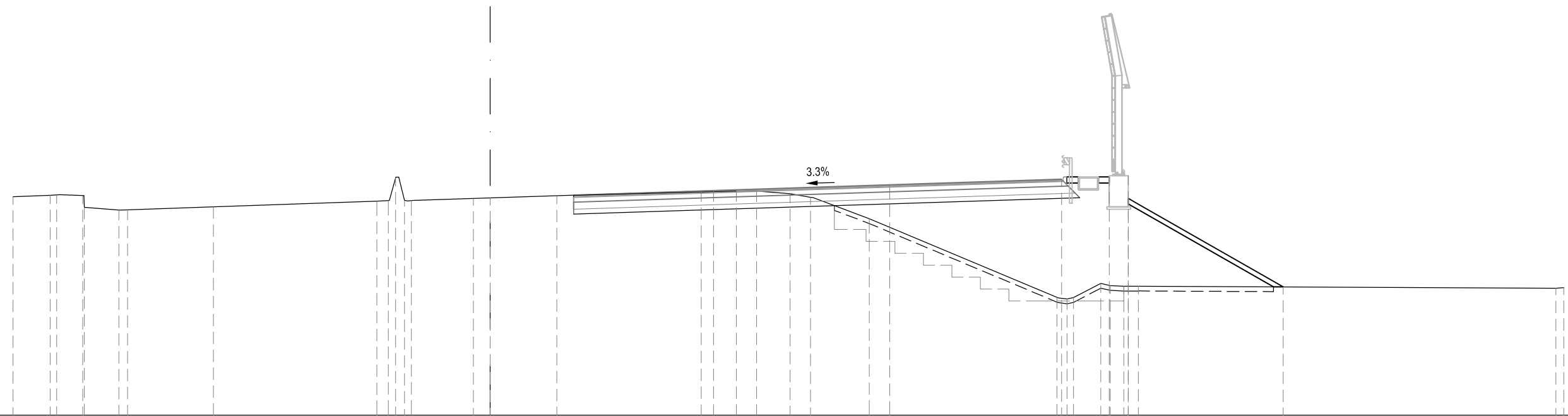

46 200 200

PROGRESSIVE TERRENO	20.00 18.44 18.17 17.08 17.01 15.56 15.20 11.60 4.75 4.27 3.96 3.59 3.30 2.80 8.85 9.36 10.32 11.16 12.57 13.43 15.89 23.76 24.18 24.45 25.59 25.99 26.56 27.17 44.67 45.00
PARZIALI TERRENO	1.56 0.27 1.09 0.07 1.45 0.36 3.60 6.85 0.48 0.31 0.37 0.29 6.10 6.05 0.51 0.96 0.84 1.41 0.86 2.46 7.87 0.42 0.27 1.14 0.40 0.57 0.61 17.50 0.33
QUOTE TERRENO	55.16 55.22 55.23 55.21 54.70 54.59 54.61 54.73 54.97 55.00 55.94 55.00 54.99 55.19 55.39 55.40 55.40 55.39 55.28 55.13 54.23 50.94 50.87 50.93 51.52 51.43 51.40 51.40 51.32 51.35
PROGRESSIVE PROGETTO	-0.70 0.00 16.74 23.95 25.95 26.75 26.75 33.24
PARZIALI PROGETTO	0.70 16.74 7.21 2.00 0.80 6.49
QUOTE PROGETTO	55.08 55.10 55.65 55.88 55.98 55.08 56.03 51.38

ASSE Tang Sud

S STERRO	m²	9.55
R RIPORTO	m²	28.51
PA BINDER	m²	0.94
PB BASE	m²	3.70
PC MISTO CEMENTATO	m²	5.66
PD STABILIZZATO	m²	3.79
RA RILEVATO ARGINELLO	m²	0.79
SG SCAVO GRADONATURA	m²	4.55
VR VEGETALE IN RILEVATO	m²	1.96
co CORDOLO CLS (ML)	m	1.00
fb DEMOLIZIONE PAV.	m	8.24
gr GRADONATURA	m	11.14
id IDROSEMINA	m	9.83
sc SCOTICO	m	15.09
ud USURA DRENANTE	m	18.46

SEZIONE TS-691

PROGRESSIVA 21900.00

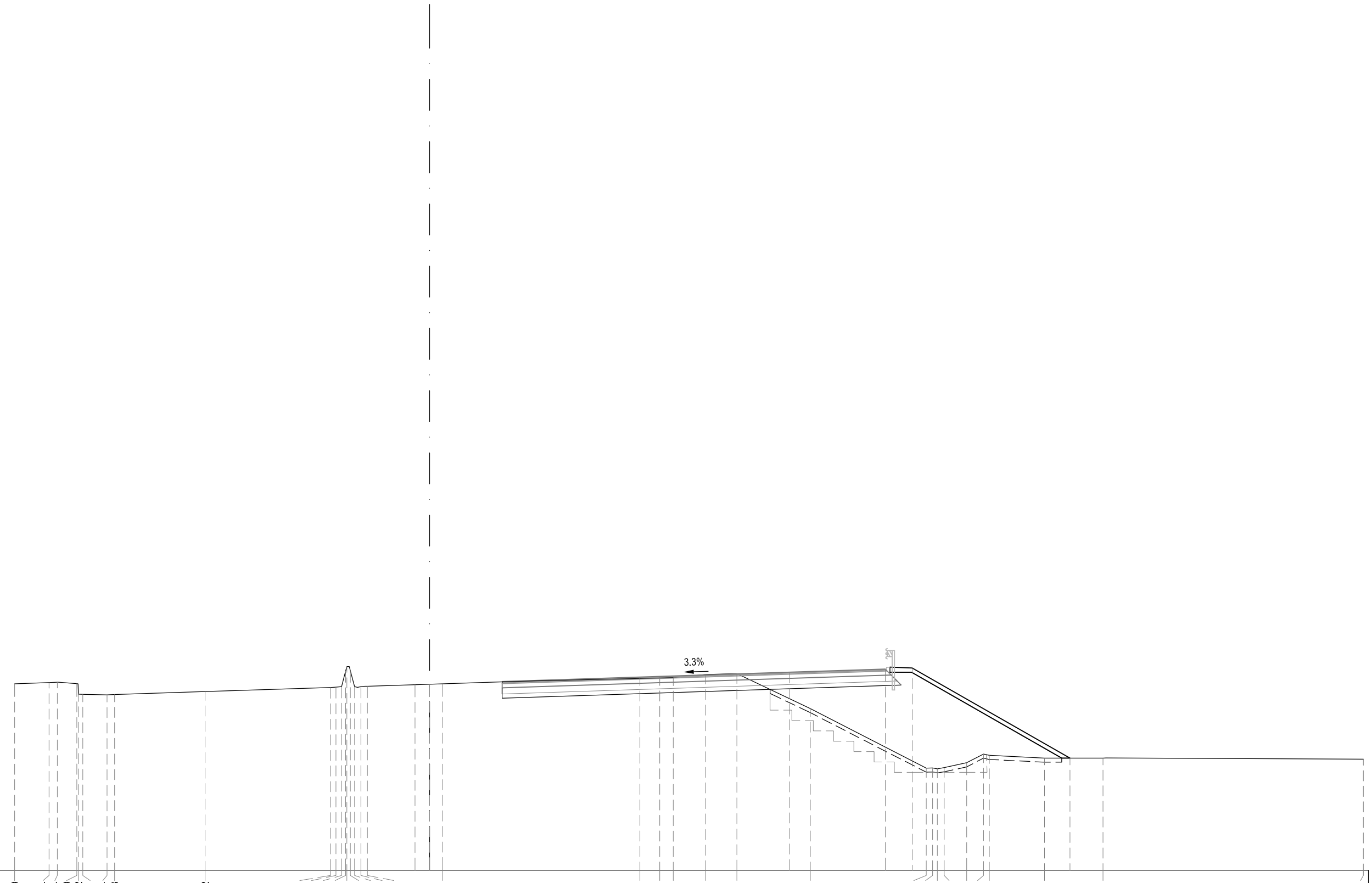

46

200

200

PROGRESSIVE TERRENO	20.00 18.34 17.94 17.00 16.92 16.71 15.54 15.18 10.82 4.78 4.51 4.24 4.04 3.99 3.81 3.61 3.31 3.00 0.63 10.14 11.09 11.74 13.29 14.81 18.34 23.94 24.24 24.46 24.80 25.88 26.69 26.97 29.63 32.45 45.00
PARZIALI TERRENO	1.66 0.40 0.94 0.08 0.21 1.17 0.36 4.36 6.04 0.27 0.27 0.20 0.05 0.18 0.20 0.30 0.31 3.63 9.51 0.95 0.65 1.55 1.52 3.53 5.60 0.30 0.22 0.34 1.08 0.81 0.28 2.66 2.82 12.55
QUOTE TERRENO	54.99 55.05 55.06 54.99 54.52 54.48 54.46 54.47 54.61 54.81 54.83 54.85 55.61 55.82 55.61 54.85 54.85 54.87 54.99 55.30 55.30 55.29 55.43 55.48 53.80 50.93 50.93 50.89 50.95 51.18 51.60 51.54 51.41 51.41 51.36
PROGRESSIVE PROGETTO	-0.70 0.00 17.34 21.96 23.26 30.86
PARZIALI PROGETTO	0.70 17.34 4.62 1.30 7.60
QUOTE PROGETTO	54.95 54.97 55.54 55.69 55.75 51.41

ASSE Tang Sud

S STERRO	m²	11.07
R RIPORTO	m²	16.62
PA BINDER	m²	0.78
PB BASE	m²	3.45
PC MISTO CEMENTATO	m²	5.17
PD STABILIZZATO	m²	3.48
RA RILEVATO ARGINELLO	m²	0.78
SG SCAVO GRADONATURA	m²	5.04
VR VEGETALE IN RILEVATO	m²	1.80
co CORDOLO CLS (ML)	m	0.99
fb DEMOLIZIONE PAV.	m	9.40
gr GRADONATURA	m	11.27
id IDROSEMINA	m	8.99
sc SCOTICO	m	11.27
ud USURA DRENANTE	m	16.83

SEZIONE TS-692

PROGRESSIVA 21920.00

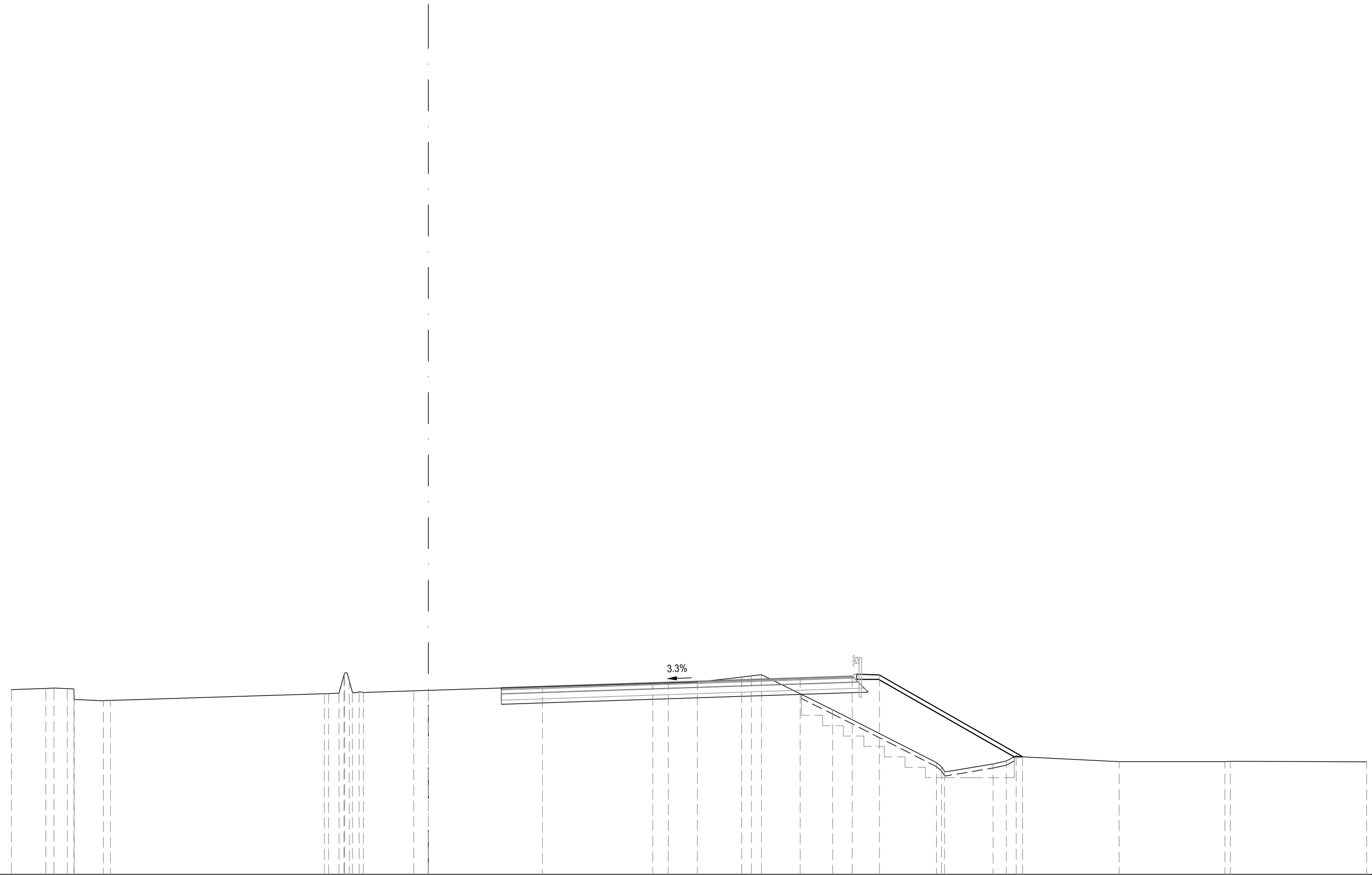

| | | |

ASSE Tang Sud

S STERRO	m²	11.44
R RIPORTO	m²	15.99
PA BINDER	m²	0.88
PB BASE	m²	3.45
PC MISTO CEMENTATO	m²	5.28
PD STABILIZZATO	m²	3.62
RA RILEVATO ARGINELLO	m²	0.79
SG SCAVO GRADONATURA	m²	4.90
VR VEGETALE IN RILEVATO	m²	1.81
co CORDOLO CLS (ML)	m	1.00
fb DEMOLIZIONE PAV.	m	10.18
gr GRADONATURA	m	11.23
id IDROSEMINA	m	9.11
sc SCOTICO	m	11.31
ud USURA DRENANTE	m	17.16

SEZIONE TS-693

PROGRESSIVA 21940.00

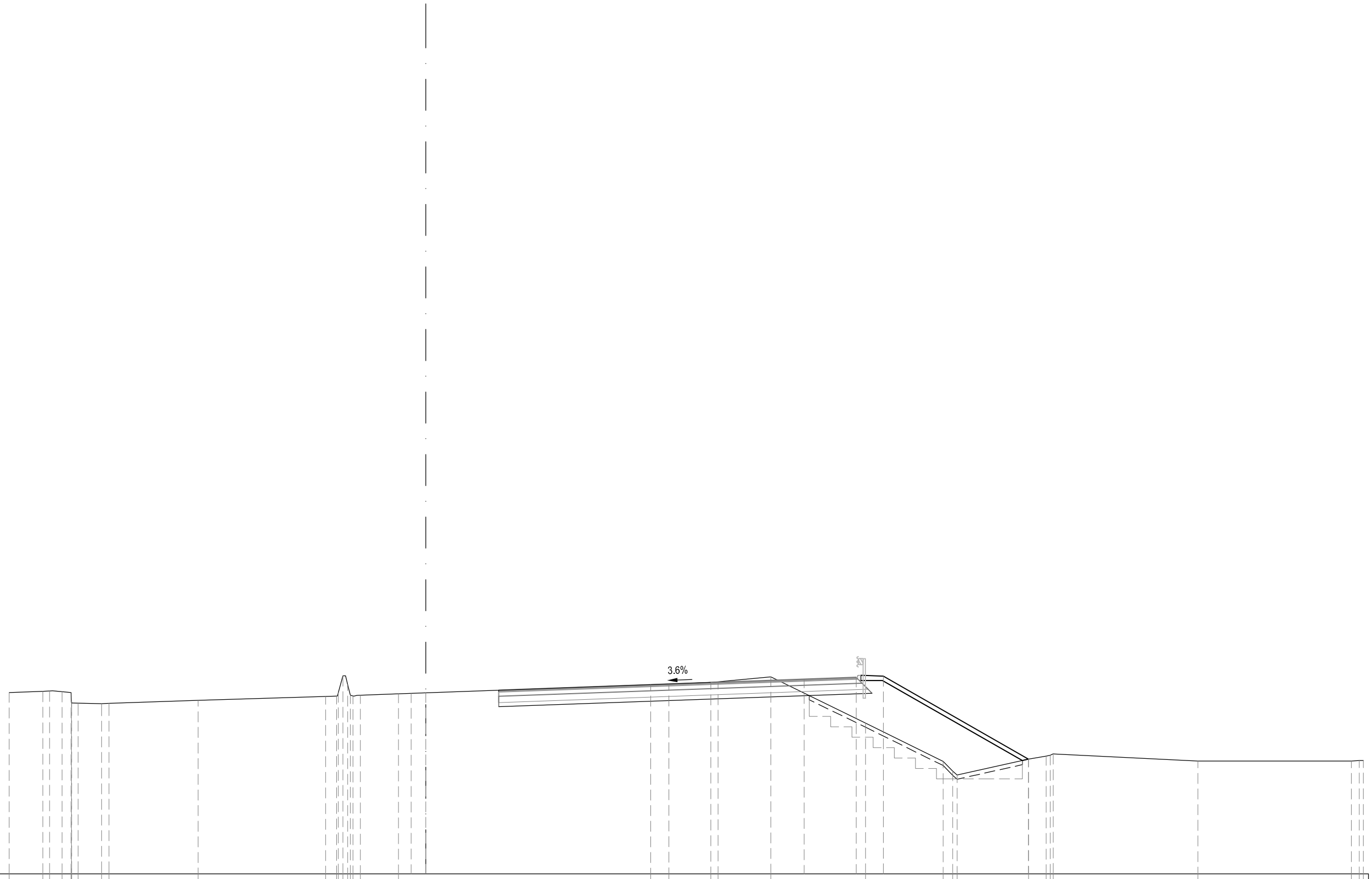

PROGRESSIVE TERRENO	-20.00 -18.39 -18.06 -17.46 -17.02 -17.01 -17.00 -16.69 -15.56 -15.21 -10.93 -4.81 -4.28 -4.20 -3.98 -3.75 -3.62 -3.50 -3.14 -1.31 10.79 11.67 13.68 14.03 16.56 21.11 24.83 25.29 25.50 28.93 29.78 29.97 30.11 37.06 44.43 44.81 45.00
PARZIALI TERRENO	1.61 0.33 0.60 0.44 0.01 0.01 0.31 1.13 0.35 4.28 6.12 0.53 0.08 0.22 0.23 0.13 0.12 0.36 1.83 12.10 0.88 2.01 0.35 2.53 4.55 3.72 0.46 0.21 3.43 0.85 0.19 0.14 6.95 7.37 0.38 0.19
QUOTE TERRENO	54.70 54.76 54.78 54.74 54.70 54.26 54.20 54.19 54.17 54.18 54.32 54.51 54.53 54.70 55.50 55.08 54.58 54.54 54.57 54.64 55.07 55.10 55.19 55.22 55.45 53.24 51.40 50.93 50.74 51.51 51.65 51.69 51.76 51.41 51.41 51.44 51.43
PROGRESSIVE PROGETTO	-0.70 0.00 18.16 20.66 21.96 28.93
PARZIALI PROGETTO	0.70 18.16 2.50 1.30 6.97
QUOTE PROGETTO	54.66 54.68 55.34 55.43 55.49 51.50

ASSE Tang Sud

S STERRO	m²	12.03
R RIPORTO	m²	13.43
PA BINDER	m²	0.88
PB BASE	m²	3.54
PC MISTO CEMENTATO	m²	5.30
PD STABILIZZATO	m²	3.55
RA RILEVATO ARGINELLO	m²	0.78
SG SCAVO GRADONATURA	m²	5.25
VR VEGETALE IN RILEVATO	m²	1.76
co CORDOLO CLS (ML)	m	0.99
fb DEMOLIZIONE PAV.	m	10.48
gr GRADONATURA	m	10.57
id IDROSEMINA	m	8.96
sc SCOTICO	m	10.57
ud USURA DRENANTE	m	17.25

SEZIONE TS-694

PROGRESSIVA 21960.00

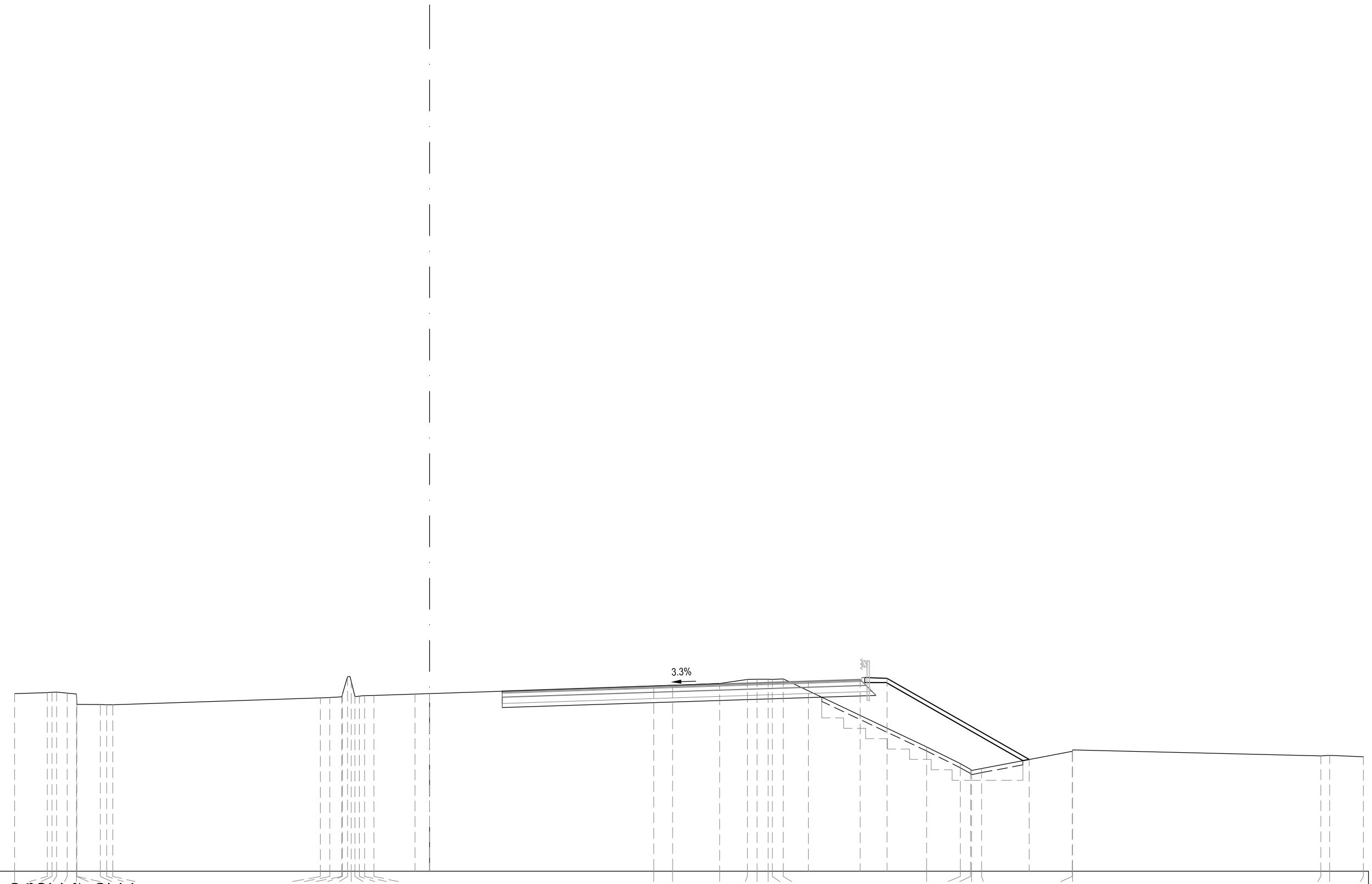

PROGRESSIVE TERRENO	-20.00 -18.43 -18.19 -17.97 -17.47 -17.02 -17.01 -17.00 -15.87 -15.57 -15.27 -5.27 -4.81 -4.24 -4.20 -3.96 -3.78 -3.59 -3.39 -3.13 -2.69 10.81 11.71 13.98 15.32 15.78 16.31 16.52 17.04 23.96 25.58 26.07 26.12 26.60 30.97 30.99 42.95 43.38 45.00
PARZIALI TERRENO	1.57 0.24 0.22 0.50 0.45 0.01 0.01 1.13 0.30 0.30 10.00 0.46 0.57 0.04 0.24 0.18 0.19 0.20 0.26 0.44 13.50 0.90 2.27 1.34 0.46 0.53 0.21 0.52 6.92 1.62 0.49 0.05 0.48 4.37 0.02 11.96 0.43 1.62
QUOTE TERRENO	54.55 54.61 54.62 54.63 54.58 54.54 54.37 54.04 54.03 54.02 54.02 54.35 54.37 54.40 54.53 55.38 55.15 54.41 54.43 54.46 54.47 54.91 54.95 55.04 55.24 55.25 55.25 55.24 55.26 51.99 51.18 50.91 50.85 50.95 51.78 51.84 51.56 51.58 51.51
PROGRESSIVE PROGETTO	-0.70 0.00 18.25 20.75 22.05 28.89
PARZIALI PROGETTO	0.70 18.25 2.50 1.30 6.84
QUOTE PROGETTO	54.53 54.56 55.15 55.23 55.29 51.38

ASSE Tang Sud

S STERRO	m²	13.60
R RIPORTO	m²	10.40
PA BINDER	m²	0.87
PB BASE	m²	3.44
PC MISTO CEMENTATO	m²	5.28
PD STABILIZZATO	m²	3.63
RA RILEVATO ARGINELLO	m²	0.81
SG SCAVO GRADONATURA	m²	4.22
VR VEGETALE IN RILEVATO	m²	1.67
co CORDOLO CLS (ML)	m	1.00
fb DEMOLIZIONE PAV.	m	10.83
gr GRADONATURA	m	9.30
id IDROSEMINA	m	8.34
sc SCOTICO	m	9.30
ud USURA DRENANTE	m	17.25

SEZIONE TS-695

PROGRESSIVA 21980.00

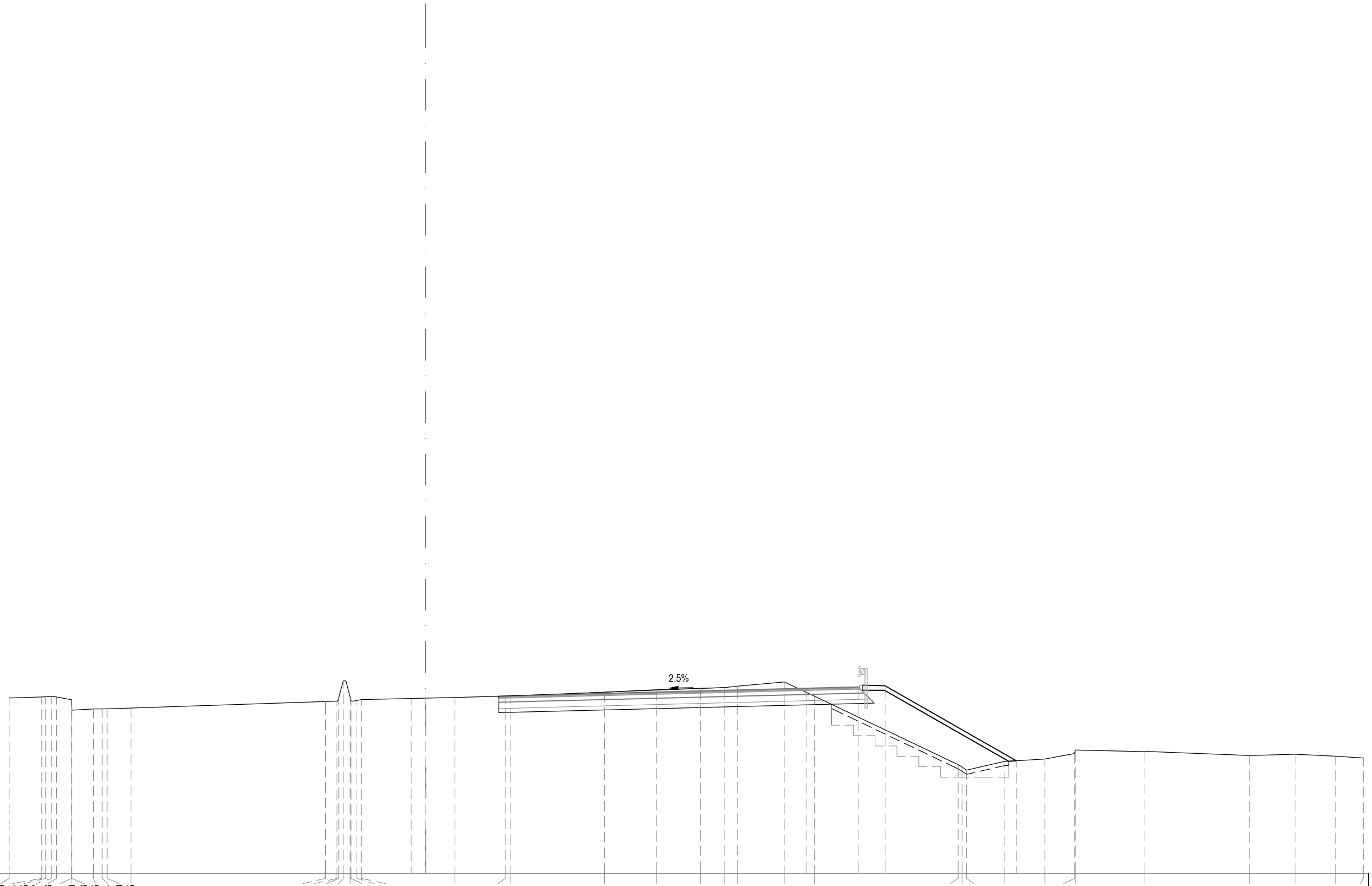

PROGRESSIVE TERRENO	-20.00 -18.44 -18.25 -17.97 -17.73 -17.01 -17.00 -16.98 -15.95 -15.54 -15.30 -14.15 -4.81 -4.27 -4.18 -3.96 -3.63 -3.59 -3.31 -3.10 1.40 3.82 4.04 8.58 11.07 13.17 14.33 14.95 17.21 18.66 25.55 25.74 25.95 27.76 29.72 31.13 31.18 34.48 39.54 41.72 43.67 45.00
PARZIALI TERRENO	1.56 0.19 0.28 0.24 0.72 0.01 0.02 1.03 0.41 0.24 1.15 9.34 0.54 0.09 0.22 0.33 0.04 0.28 0.21 4.50 2.42 0.22 4.54 2.49 2.10 1.16 0.62 2.26 1.45 6.89 0.19 0.21 1.81 1.96 1.41 0.05 3.30 5.06 2.18 1.95 1.33
QUOTE TERRENO	54.41 54.46 54.47 54.49 54.46 54.33 54.12 53.83 53.89 53.89 53.89 53.93 54.24 54.25 54.45 55.23 54.45 54.28 54.29 54.33 54.43 54.50 54.48 54.69 54.81 54.87 54.91 54.98 55.18 54.49 51.21 51.10 50.94 51.36 51.48 51.74 51.92 51.84 51.65 51.71 51.62 51.53
PROGRESSIVE PROGETTO	-0.70 0.00 18.25 20.75 22.05 28.35
PARZIALI PROGETTO	0.70 18.25 2.50 1.30 6.30
QUOTE PROGETTO	54.39 54.41 54.87 54.93 54.99 51.39

ASSE Tang Sud

S STERRO	m²	2.80
PA BINDER	m²	0.18
PB BASE	m²	0.70
PC MISTO CEMENTATO	m²	1.05
PD STABILIZZATO	m²	0.70
fb DEMOLIZIONE PAV.	m	3.50
ud USURA DRENANTE	m	3.50

SEZIONE TS-696

PROGRESSIVA 22000.00

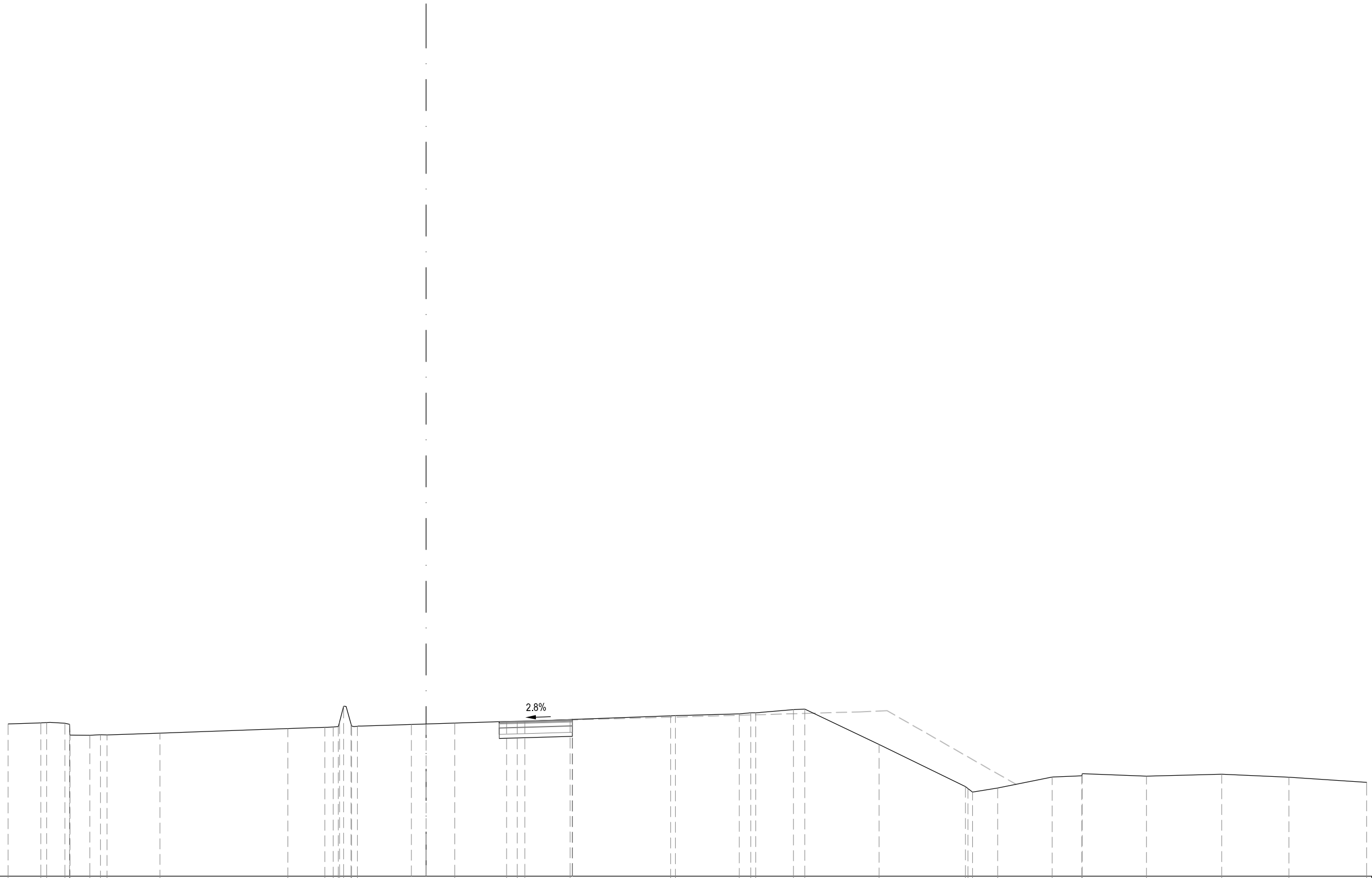

47 200 200

PROGRESSIVE TERRENO	-20.00 -18.43 -18.15 -17.28 -17.06 -17.04 -17.04 -16.09 -15.58 -15.26 -12.74 -6.61 -4.84 -4.45 -4.20 -4.14 -3.95 -3.59 -3.57 -3.29 1.37 3.86 4.36 4.72 6.89 11.70 11.93 14.99 15.54 15.77 17.58 18.12 21.67 25.80 25.93 26.14 27.35 29.96 31.37 31.40 34.47 38.07 41.29 45.00
PARZIALI TERRENO	1.57 0.28 0.87 0.22 0.02 0.95 0.51 0.32 2.52 6.13 1.77 0.39 0.25 0.06 0.19 0.36 0.02 0.28 4.66 2.49 0.50 0.36 2.17 4.81 0.23 3.06 0.55 0.23 1.81 0.54 3.55 4.13 0.13 0.21 1.21 2.61 1.41 0.03 3.07 3.60 3.22 3.71
QUOTE TERRENO	54.28 54.34 54.35 54.32 54.27 53.87 53.75 53.74 53.76 53.76 53.85 54.06 54.12 54.14 54.16 54.38 55.13 54.28 54.19 54.18 54.32 54.40 54.41 54.41 54.50 54.67 54.68 54.77 54.82 54.82 54.97 54.99 53.30 51.29 51.19 51.02 51.22 51.74 51.80 51.91 51.79 51.88 51.73 51.49
PROGRESSIVE PROGETTO	-0.70 0.00 7.00 7.00
PARZIALI PROGETTO	0.70 7.00
QUOTE PROGETTO	54.26 54.28 54.48 54.48

ASSE Tang Sud

S STERRO	m²	3.01
PA BINDER	m²	0.19
PB BASE	m²	0.77
PC MISTO CEMENTATO	m²	1.14
PD STABILIZZATO	m²	0.77
fb DEMOLIZIONE PAV.	m	3.82
ud USURA DRENANTE	m	3.82

SEZIONE TS-697

PROGRESSIVA 22020.00

47

200

200

| | | |

ASSE Tang Sud

S STERRO	m²	3.70
PA BINDER	m²	0.23
PB BASE	m²	0.95
PC MISTO CEMENTATO	m²	1.41
PD STABILIZZATO	m²	0.94
fb DEMOLIZIONE PAV.	m	4.71
ud USURA DRENANTE	m	4.71

SEZIONE TS-698

PROGRESSIVA 22040.00

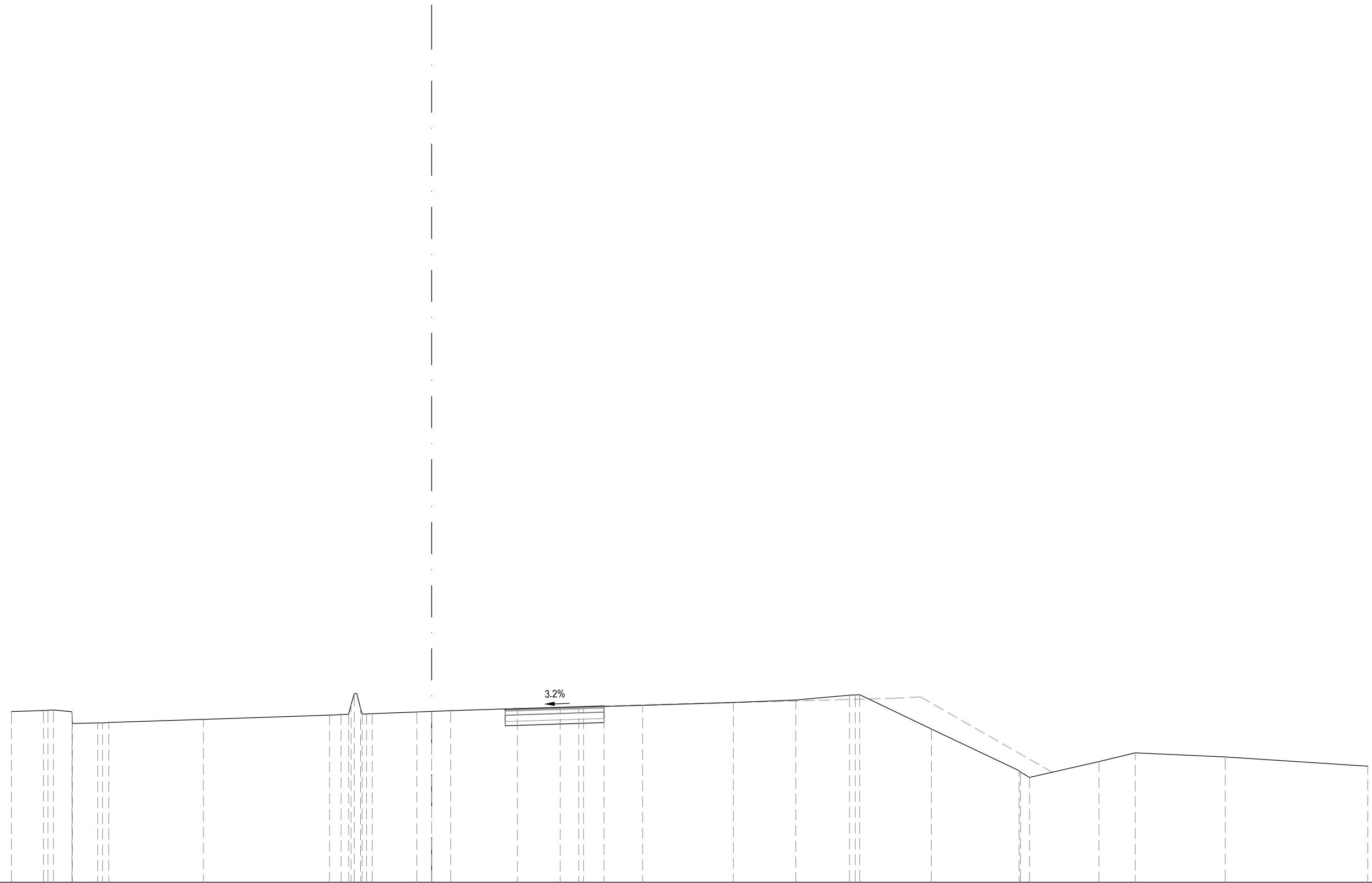

46 200 200

PROGRESSIVE TERRENO	-20.00 -18.47 -18.27 -18.00 -17.12 -17.11 -17.10 -15.89 -15.67 -15.37 -10.87 -4.86 -4.31 -3.95 -3.84 -3.69 -3.39 -3.31 -3.10 -2.83 0.90 4.08 6.12 7.23 10.04 14.36 17.33 19.89 20.16 20.37 23.78 27.96 28.02 28.46 31.76 33.49 37.77 44.55
PARZIALI TERRENO	1.53 0.20 0.27 0.88 0.01 0.01 1.21 0.22 0.30 4.50 6.01 0.55 0.36 0.11 0.15 0.30 0.08 0.21 0.27 3.73 3.18 2.04 1.11 2.81 4.32 2.97 2.56 0.27 0.21 3.41 4.18 0.06 0.44 3.30 1.73 4.28 6.78
QUOTE TERRENO	54.12 54.17 54.18 54.20 54.11 53.79 53.55 53.58 53.58 53.60 53.75 53.95 53.98 53.99 54.44 54.98 54.29 54.02 54.01 54.02 54.16 54.26 54.31 54.34 54.42 54.55 54.67 54.90 54.91 54.93 53.29 51.31 51.25 50.99 51.75 52.16 51.96 51.52
PROGRESSIVE PROGETTO	-0.70 0.00 7.00 8.21
PARZIALI PROGETTO	0.70 7.00 1.21
QUOTE PROGETTO	54.10 54.12 54.35 54.38

ASSE Tang Sud

S STERRO	m²	4.75
PA BINDER	m²	0.31
PB BASE	m²	1.24
PC MISTO CEMENTATO	m²	1.85
PD STABILIZZATO	m²	1.23
fb DEMOLIZIONE PAV.	m	6.17
ud USURA DRENANTE	m	6.17

SEZIONE TS-699

PROGRESSIVA 22060.00

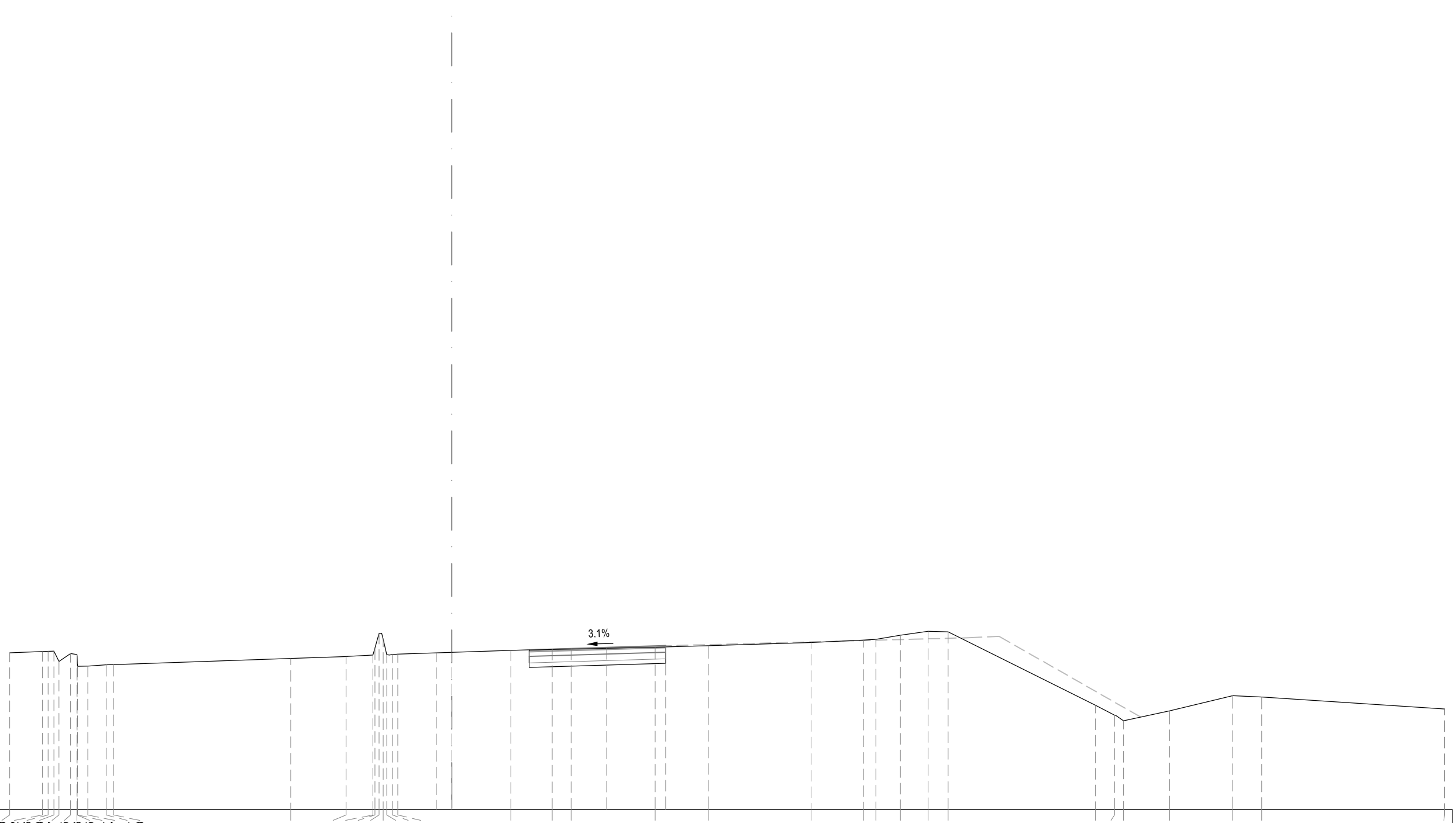

47

200

200

PROGRESSIVE TERRENO	-20.00 -18.52 -18.26 -18.00 -17.77 -17.25 -16.96 -16.95 -16.94 -16.47 -15.64 -15.30 -7.29 -4.79 -3.57 -3.48 -3.29 -3.10 -2.95 -2.69 -2.44 2.67 4.54 5.39 9.19 11.60 16.25 18.62 19.18 20.28 21.54 22.45 29.11 29.97 30.38 32.46 35.31 36.63 44.90
PARZIALI TERRENO	1.48 0.26 0.26 0.23 0.52 0.29 0.01 0.01 0.47 0.83 0.34 8.01 2.50 1.22 0.09 0.19 0.19 0.15 0.26 0.25 5.11 1.87 0.85 3.80 2.41 4.65 2.37 0.56 1.10 1.26 0.91 6.66 0.86 0.41 2.08 2.85 1.32 8.27
QUOTE TERRENO	54.08 54.14 54.15 54.16 53.69 54.05 54.00 53.92 53.48 53.48 53.54 53.55 53.83 53.92 53.98 54.30 54.96 54.70 54.00 54.00 54.02 54.19 54.25 54.27 54.33 54.40 54.55 54.66 54.69 54.88 55.05 55.03 51.71 51.26 51.00 51.46 52.14 52.08 51.54
PROGRESSIVE PROGETTO	-0.70 0.00 7.00 9.67
PARZIALI PROGETTO	0.70 7.00 2.67
QUOTE PROGETTO	54.08 54.10 54.32 54.40

ASSE Tang Sud

S STERRO	m²	5.19
PA BINDER	m²	0.33
PB BASE	m²	1.30
PC MISTO CEMENTATO	m²	1.95
PD STABILIZZATO	m²	1.30
fb DEMOLIZIONE PAV.	m	2.48
ud USURA DRENANTE	m	6.50

SEZIONE TS-700

PROGRESSIVA 22080.00

47

200

200

| | | |

ASSE Tang Sud

S STERRO	m²	5.20
PA BINDER	m²	0.33
PB BASE	m²	1.29
PC MISTO CEMENTATO	m²	1.96
PD STABILIZZATO	m²	1.29
fb DEMOLIZIONE PAV.	m	4.34
ud USURA DRENANTE	m	6.50

SEZIONE TS-701

PROGRESSIVA 22100.00

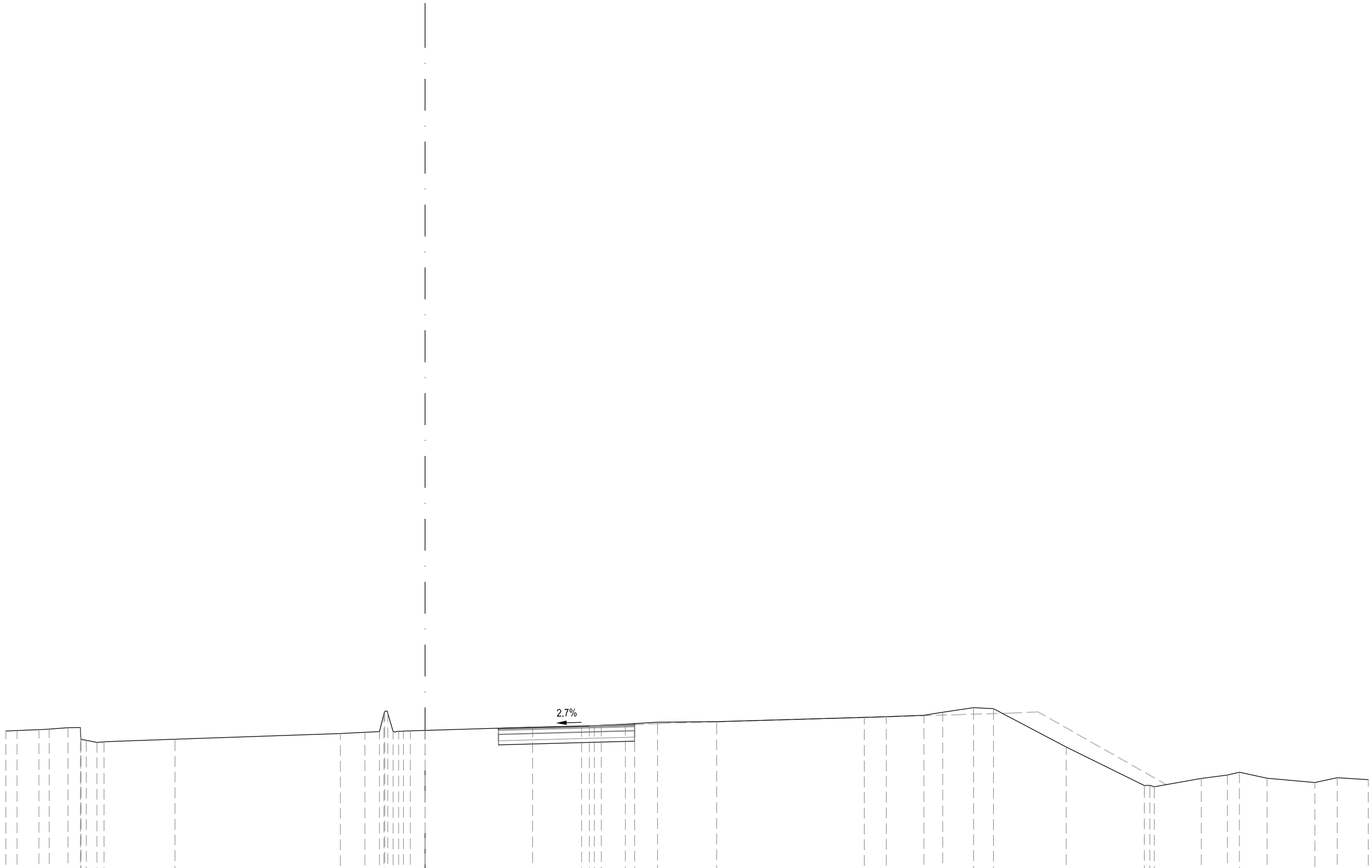

47

200

200

PROGRESSIVE TERRENO	-20.00 -19.47 -18.42 -17.93 -17.03 -16.44 -16.43 -16.42 -16.17 -15.65 -15.32 -11.93 -4.04 -2.87 -2.18 -1.96 -1.93 -1.78 -1.53 -1.26 -1.03 5.13 7.47 7.84 8.41 9.55 11.09 13.91 20.96 22.00 23.80 24.70 26.17 27.12 30.59 34.32 34.58 34.79 37.03 38.28 38.86 40.18 42.45 43.52 45.00
PARZIALI TERRENO	0.53 1.05 0.49 0.90 0.59 0.01 0.01 0.25 0.52 0.33 3.39 7.89 1.17 0.69 0.22 0.03 0.15 0.25 0.27 0.23 6.16 2.34 0.37 0.57 1.14 1.54 2.82 7.05 1.04 1.80 0.90 1.47 0.95 3.47 3.73 0.26 0.21 2.24 1.25 0.58 1.32 2.27 1.07 1.48
QUOTE TERRENO	54.01 54.03 54.07 54.10 54.17 54.17 53.70 53.60 53.57 53.47 53.49 53.61 53.89 53.94 53.98 54.82 54.96 54.85 53.98 53.99 54.01 54.19 54.24 54.24 54.28 54.34 54.43 54.45 54.66 54.69 54.76 54.90 55.12 55.07 53.24 51.40 51.41 51.34 51.75 51.91 52.04 51.75 51.55 51.78 51.68
PROGRESSIVE PROGETTO	-0.70 0.00 8.08 10.00
PARZIALI PROGETTO	0.70 8.08 1.92
QUOTE PROGETTO	54.02 54.04 54.26 54.31

ASSE Tang Sud

S STERRO	m²	5.39
PA BINDER	m²	0.34
PB BASE	m²	1.36
PC MISTO CEMENTATO	m²	2.04
PD STABILIZZATO	m²	1.36
fb DEMOLIZIONE PAV.	m	6.44
ud USURA DRENANTE	m	6.79

SEZIONE TS-702

PROGRESSIVA 22120.00

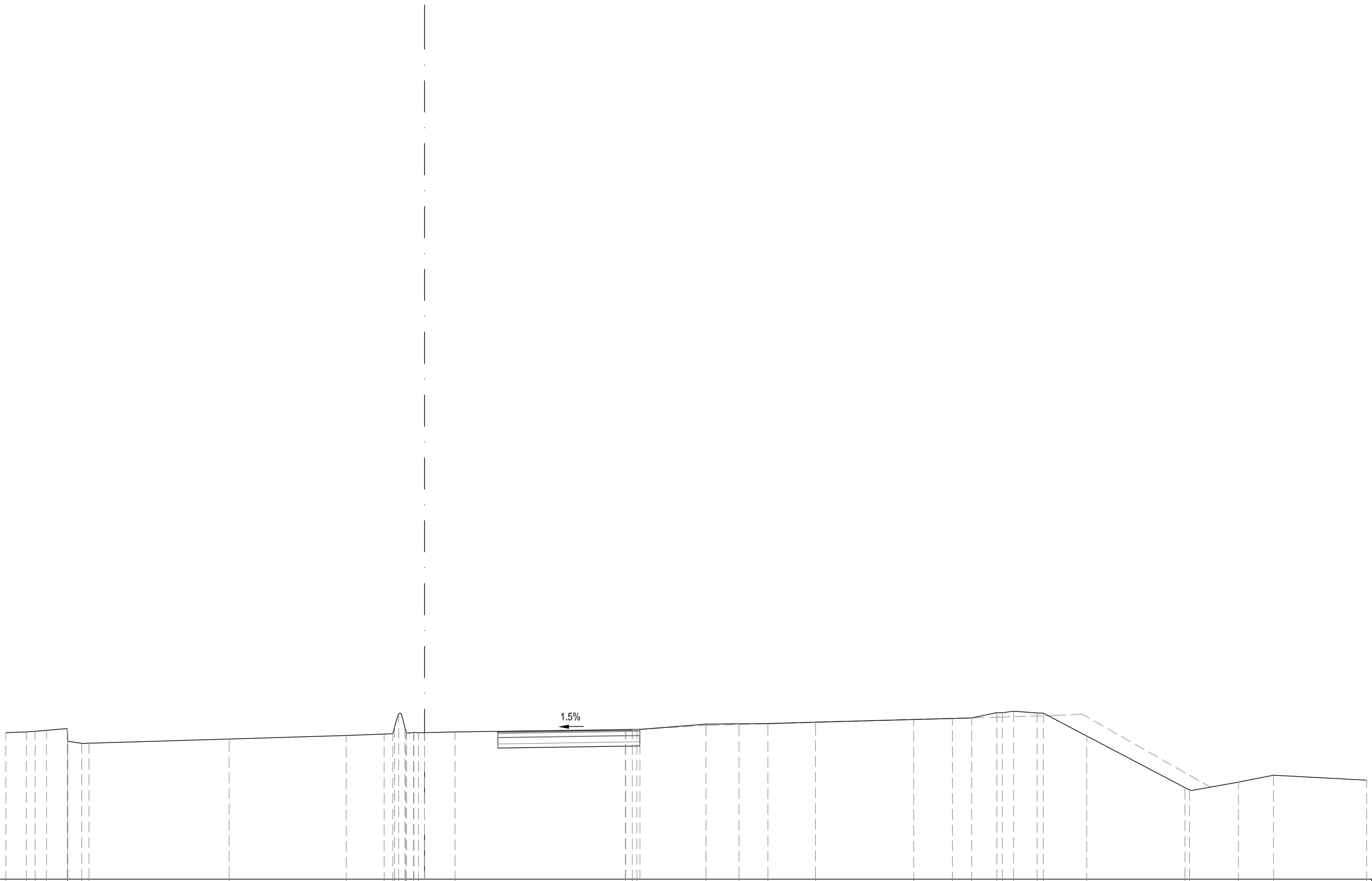

47 200 200

PROGRESSIVE TERRENO	-20.00 -19.02 -18.61 -18.06 -17.07 -17.05 -17.05 -16.37 -16.03 -9.33 -3.74 -1.93 -1.52 -1.43 -1.24 -0.94 -0.89 -0.86 -0.53 -0.29 1.46 9.59 9.92 10.15 13.45 15.02 16.40 18.68 23.37 25.21 26.14 27.34 27.60 28.13 29.26 29.56 31.63 36.33 36.54 38.88 40.56 45.00
PARZIALI TERRENO	0.98 0.41 0.55 0.99 0.02 0.68 0.34 6.70 5.59 1.81 0.41 0.09 0.19 0.30 0.05 0.03 0.33 0.24 1.75 8.13 0.33 0.23 3.30 1.57 1.38 2.28 4.69 1.84 0.93 1.20 0.26 0.53 1.13 0.30 2.07 4.70 0.21 2.34 1.68 4.44
QUOTE TERRENO	54.00 54.03 54.06 54.11 54.19 53.83 53.59 53.49 53.50 53.69 53.86 53.93 53.95 54.29 54.92 54.26 54.09 53.99 54.00 53.99 54.03 54.14 54.12 54.14 54.41 54.42 54.43 54.49 54.62 54.68 54.70 54.95 54.95 55.02 54.94 54.92 53.84 51.37 51.26 51.64 51.96 51.72
PROGRESSIVE PROGETTO	-0.51 0.00 9.61 10.29
PARZIALI PROGETTO	0.51 9.61 0.68
QUOTE PROGETTO	53.99 53.99 54.14 54.15

ASSE Tang Sud

S STERRO	m²	6.84
PA BINDER	m²	0.44
PB BASE	m²	1.74
PC MISTO CEMENTATO	m²	2.61
PD STABILIZZATO	m²	1.74
fb DEMOLIZIONE PAV.	m	8.71
ud USURA DRENANTE	m	8.71

SEZIONE TS-703

PROGRESSIVA 22140.00

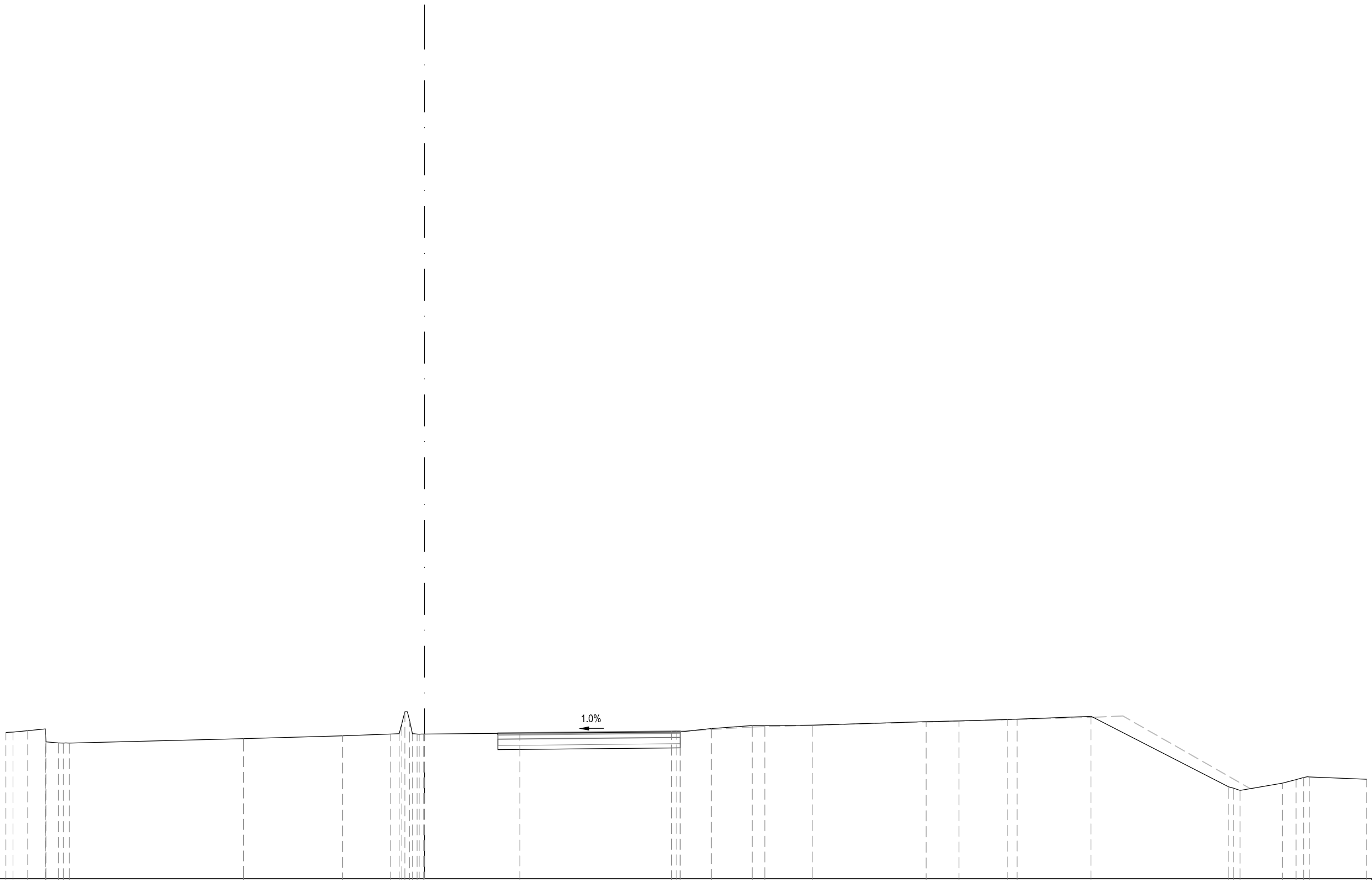

47

200

200

PROGRESSIVE TERRENO	-20.00 -19.66 -18.95 -18.11 -18.10 -18.09 -17.49 -17.25 -16.97 -8.65 -3.92 -1.63 -1.21 -1.08 -0.94 -0.71 -0.58 -0.35 -0.04 4.55 11.80 12.02 12.21 13.70 15.65 16.26 18.54 23.96 25.53 27.86 28.30 31.83 38.41 38.63 38.95 40.98 41.63 41.99 42.27 45.00
PARZIALI TERRENO	0.34 0.71 0.84 0.01 0.01 0.60 0.24 0.28 8.32 4.73 2.29 0.42 0.13 0.14 0.23 0.13 0.23 0.31 4.59 7.25 0.22 0.19 1.49 1.95 0.61 2.28 5.42 1.57 2.33 0.44 3.53 6.58 0.22 0.32 2.03 0.65 0.36 0.28 2.73
QUOTE TERRENO	53.99 54.00 54.07 54.16 53.87 53.54 53.49 53.48 53.48 53.69 53.83 53.91 53.93 54.42 54.98 54.54 53.91 53.91 53.91 53.95 54.04 54.05 54.01 54.18 54.32 54.32 54.33 54.50 54.53 54.61 54.62 54.76 51.39 51.33 51.22 51.57 51.73 51.84 51.87 51.75
PROGRESSIVE PROGETTO	-0.25 0.00 11.80 12.21
PARZIALI PROGETTO	0.25 11.80 0.41
QUOTE PROGETTO	53.92 53.92 54.04 54.04