autostrade per l'italia

AUTOSTRADA (A14) : BOLOGNA–BARI–TARANTO

TRATTO: BOLOGNA BORGO PANIGALE – BOLOGNA SAN LAZZARO

POTENZIAMENTO DEL SISTEMA TANGENZIALE DI BOLOGNA TRA BORGO PANIGALE E SAN LAZZARO

PROGETTO DEFINITIVO

A1 – CORPO AUTOSTRADALE

PARTE STRADALE

SEZIONI TRASVERSALI CORRENTI

SEZIONI TRASVERSALI TANGENZIALE NORD
da 601 a 710

IL PROGETTISTA SPECIALISTICO
Ing. Gianluca Salvatore Spinazzola
Ord. Ingg. Milano N. 26796
RESPONSABILE STRADE, ARREDI E ANALISI TRASPORTISTICHE

IL RESPONSABILE INTEGRAZIONE PRESTAZIONI SPECIALISTICHE
Ing. Raffaele Rinaldesi
Ord. Ingg. Macerata N. A1068

IL DIRETTORE TECNICO
Ing. Orlando Mazza
Ord. Ingg. Pavia N. 1496
PROGETTAZIONE NUOVE OPERE AUTOSTRADALI

CODICE IDENTIFICATIVO

RIFERIMENTO PROGETTO												RIFERIMENTO DIRETTORIO																		RIFERIMENTO ELABORATO												Ordinatore:
Codice Commessa						Lotto, Sub–Prog, Cod. Appalto				Fase		Capitolo		Paragrafo			WBS tipologia		WBS progressivo			PARTE D'OPERA						Tip.	Disciplina			Progressivo				Rev.			00
1	1	1	4	4	2	0	0	0	1	P	D	0	0	0	0	0	0	0	0	0	0	0	0	0	0	0	0	0	S	T	D	0	2	1	3	0	1		SCALA: 1:200

spea ENGINEERING
gruppo Atlantia

PROJECT MANAGER:
Ing. Giulio Ghezzi
Ord. Ingg. Pesaro Urbino N. 1768

SUPPORTO SPECIALISTICO:

REDATTO: –

VERIFICATO: –

REVISIONE	
n.	data
0	NOVEMBRE 2016
1	DICEMBRE 2016

VISTO DEL COMMITTENTE
autostrade per l'italia
IL RESPONSABILE UNICO DEL PROCEDIMENTO
Ing. Marilisa Conte

VISTO DEL CONCEDENTE
Ministero delle Infrastrutture e dei Trasporti
DIPARTIMENTO PER LE INFRASTRUTTURE, GLI AFFARI GENERALI ED IL PERSONALE
STRUTTURA DI VIGILANZA SULLE CONCESSIONARIE AUTOSTRADALI

SEZIONE TN-601

PROGRESSIVA 20000.00

S STERRO	m²	6.41
R RIPORTO	m²	5.38
PA BINDER	m²	0.50
PB BASE	m²	2.01
PC MISTO CEMENTATO	m²	3.15
PD STABILIZZATO	m²	2.17
RA RILEVATO ARGINELLO	m²	0.76
VR VEGETALE IN RILEVATO	m²	0.23
co CORDOLO CLS (ML)	m	0.99
ct COMPATT. IN TRINCEA	m	8.32
fb DEMOLIZIONE PAV.	m	3.29
id IDROSEMINA	m	0.94
sc SCOTICO	m	4.51
st SCOTICO IN TRINCEA (	m	8.32
ud USURA DRENANTE	m	10.00

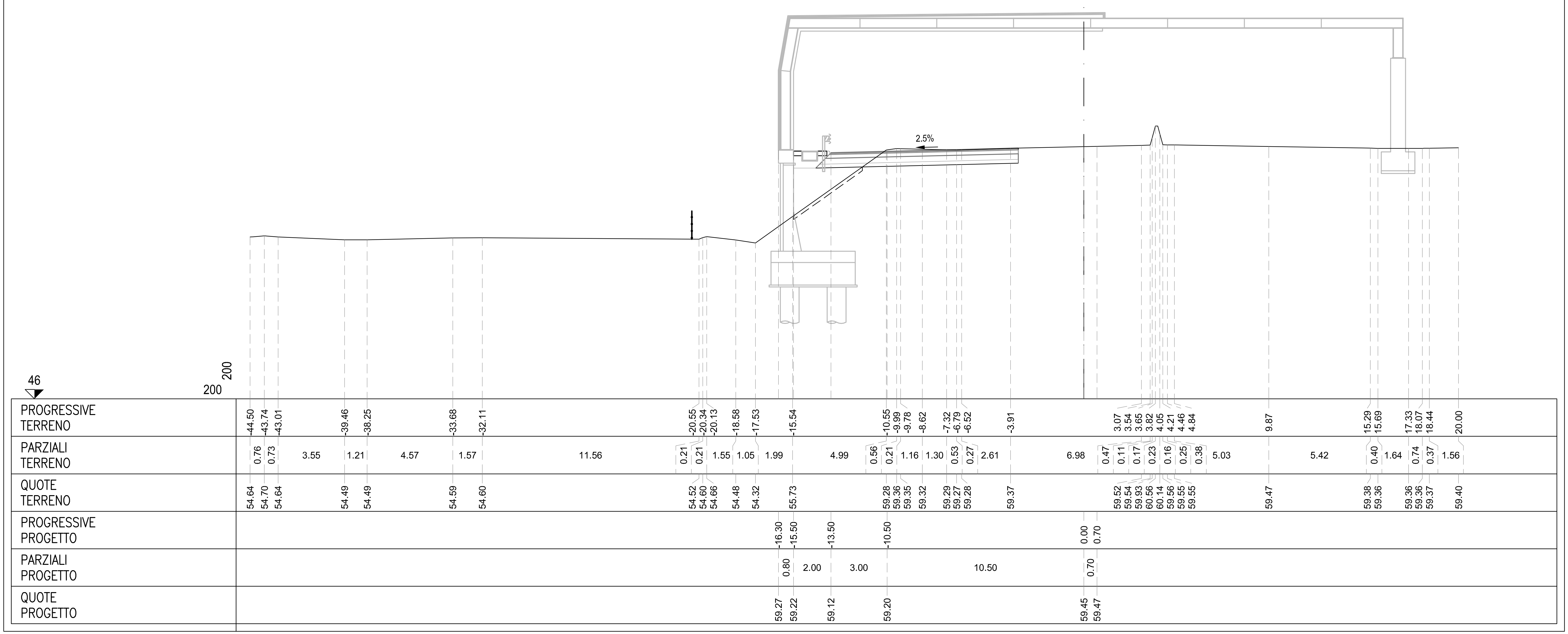

ASSE Tang Nord

S STERRO	m²	6.46
R RIPORTO	m²	5.60
PA BINDER	m²	0.50
PB BASE	m²	2.06
PC MISTO CEMENTATO	m²	3.15
PD STABILIZZATO	m²	2.12
RA RILEVATO ARGINELLO	m²	0.76
VR VEGETALE IN RILEVATO	m²	0.23
co CORDOLO CLS (ML)	m	1.00
ct COMPATT. IN TRINCEA	m	8.36
fb DEMOLIZIONE PAV.	m	3.29
id IDROSEMINA	m	0.94
sc SCOTICO	m	4.56
st SCOTICO IN TRINCEA (	m	8.36
ud USURA DRENANTE	m	10.00

SEZIONE TN-602

PROGRESSIVA 20020.00

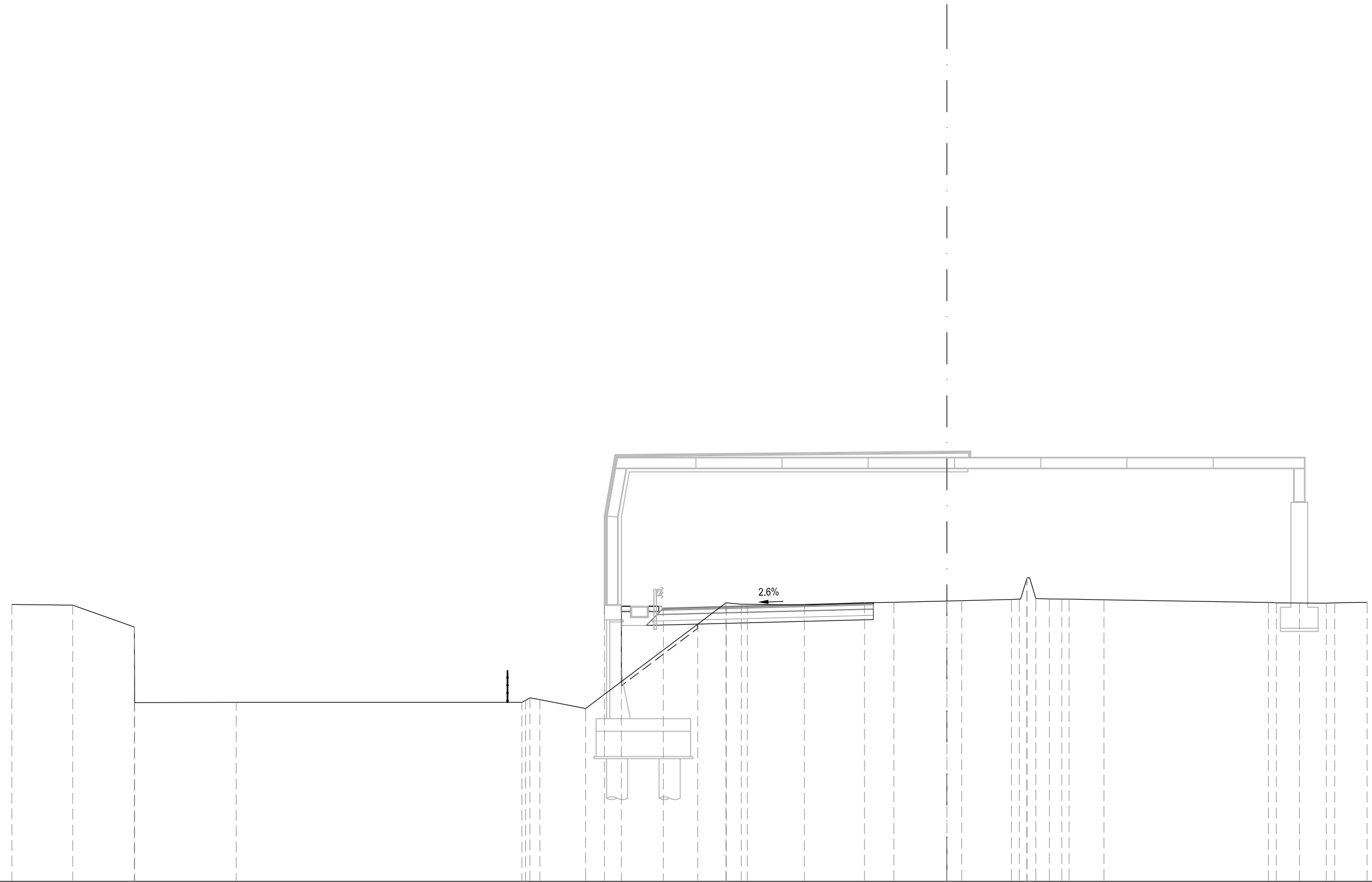

PROGRESSIVE TERRENO	-44.50 -41.61 -38.68 -38.66 -33.83 -20.23 -20.05 -19.84 -19.38 -17.19 -11.87 -10.52 -9.79 -9.50 -6.79 -3.92 -2.52 3.07 3.45 3.80 3.82 4.23 4.88 5.47 5.82 7.47 15.29 15.68 16.78 18.06 18.45 20.00
PARZIALI TERRENO	2.89 2.93 0.02 4.83 13.60 0.18 0.21 0.46 2.19 5.32 1.35 0.73 0.29 2.71 2.87 1.40 5.59 0.38 0.35 0.02 0.41 0.65 0.59 0.35 1.65 7.82 0.39 1.10 1.28 0.39 1.55
QUOTE TERRENO	59.17 59.15 58.10 54.51 54.52 54.52 54.61 54.73 54.65 54.23 58.24 59.25 59.19 59.19 59.15 59.25 59.28 59.41 59.43 60.40 60.45 59.45 59.44 59.43 59.43 59.40 59.27 59.25 59.25 59.24 59.26 59.28
PROGRESSIVE PROGETTO	-16.30 -15.50 -13.50 -10.50 0.00 0.70
PARZIALI PROGETTO	0.80 2.00 3.00 10.50 0.70
QUOTE PROGETTO	59.14 59.09 58.99 59.07 59.34 59.36

ASSE Tang Nord

SEZIONE TN-603

PROGRESSIVA 20040.00

S STERRO	m²	6.53
R RIPORTO	m²	5.45
PA BINDER	m²	0.50
PB BASE	m²	2.06
PC MISTO CEMENTATO	m²	3.14
PD STABILIZZATO	m²	2.16
RA RILEVATO ARGINELLO	m²	0.78
VR VEGETALE IN RILEVATO	m²	0.23
co CORDOLO CLS (ML)	m	1.00
ct COMPATT. IN TRINCEA	m	8.44
fb DEMOLIZIONE PAV.	m	3.28
id IDROSEMINA	m	0.94
sc SCOTICO	m	4.52
st SCOTICO IN TRINCEA (	m	8.44
ud USURA DRENANTE	m	10.00

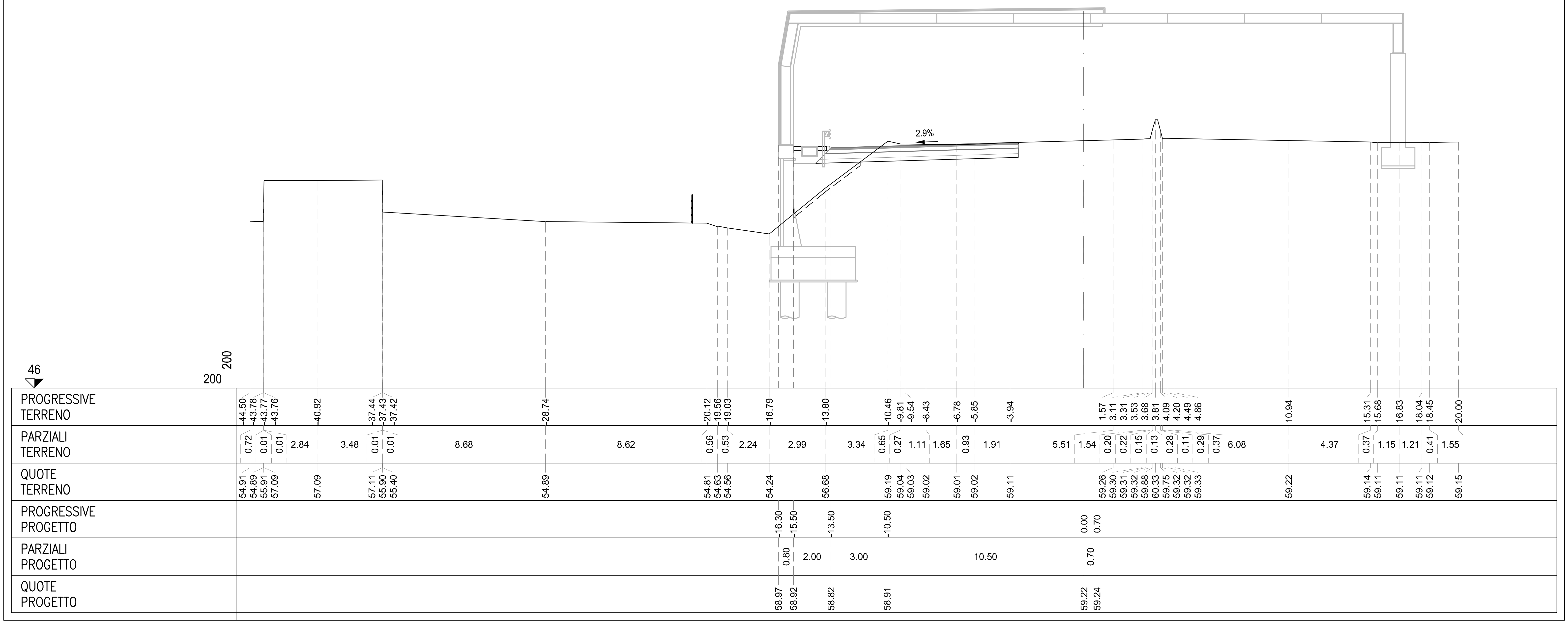

SEZIONE TN-604

PROGRESSIVA 20060.00

S STERRO	m²	6.52
R RIPORTO	m²	15.61
PA BINDER	m²	0.49
PB BASE	m²	2.02
PC MISTO CEMENTATO	m²	3.14
PD STABILIZZATO	m²	2.17
RA RILEVATO ARGINELLO	m²	0.77
SG SCAVO GRADONATURA	m²	5.17
VR VEGETALE IN RILEVATO	m²	1.43
co CORDOLO CLS (ML)	m	1.00
ct COMPATT. IN TRINCEA	m	8.42
fb DEMOLIZIONE PAV.	m	3.30
gr GRADONATURA	m	10.64
id IDROSEMINA	m	7.08
sc SCOTICO	m	10.64
st SCOTICO IN TRINCEA (	m	8.42
ud USURA DRENANTE	m	10.00

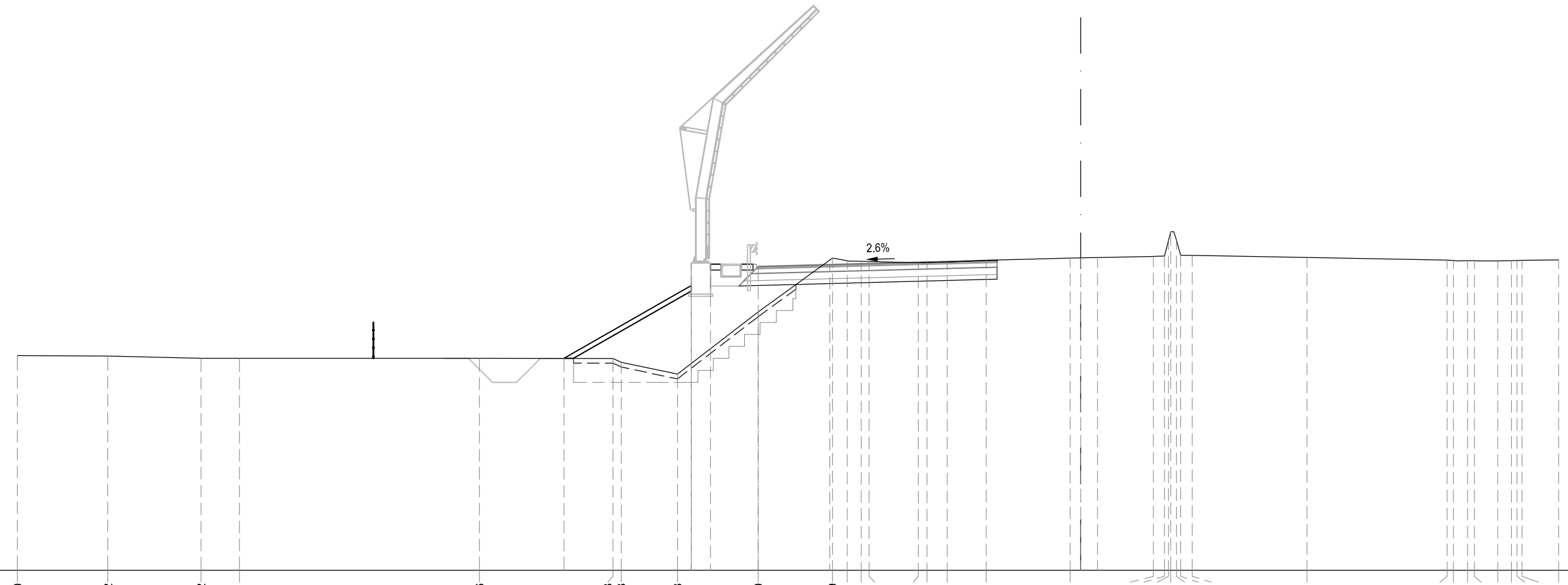

PROGRESSIVE TERRENO	44.50 40.72 36.82 35.21 25.16 19.58 19.23 16.88 13.50 10.39 9.77 9.19 8.86 6.80 6.44 5.59 3.95 0.45 3.04 3.51 3.68 3.77 4.00 4.18 4.67 9.46 15.33 15.59 16.18 16.48 17.45 18.02 18.26 18.46 20.00
PARZIALI TERRENO	3.78 3.90 1.61 10.05 5.58 0.35 2.35 3.38 3.11 0.62 0.58 0.33 2.06 0.36 0.85 1.64 3.50 3.49 0.47 0.17 0.09 0.23 0.18 0.49 4.79 5.87 0.26 0.59 0.30 0.97 0.57 0.24 0.20 1.54
QUOTE TERRENO	54.97 54.96 54.87 54.87 54.87 54.86 54.70 54.21 56.81 59.06 58.95 58.93 58.91 58.87 58.88 58.89 58.96 59.06 59.13 59.15 59.80 60.16 59.81 59.17 59.17 59.08 58.97 58.95 58.95 58.95 58.94 58.95 58.96 58.96 58.99
PROGRESSIVE PROGETTO	21.63 16.30 16.30 15.50 13.50 10.50 0.00 0.70
PARZIALI PROGETTO	5.33 0.80 2.00 3.00 10.50 0.70
QUOTE PROGETTO	54.86 58.86 57.91 58.81 58.71 58.78 59.06 59.07

S STERRO	m²	6.38
R RIPORTO	m²	20.43
PA BINDER	m²	0.65
PB BASE	m²	2.37
PC MISTO CEMENTATO	m²	3.70
PD STABILIZZATO	m²	2.47
RA RILEVATO ARGINELLO	m²	0.76
SG SCAVO GRADONATURA	m²	4.86
VR VEGETALE IN RILEVATO	m²	1.40
co CORDOLO CLS (ML)	m	1.00
ct COMPATT. IN TRINCEA	m	8.30
fb DEMOLIZIONE PAV.	m	3.26
gr GRADONATURA	m	10.74
id IDROSEMINA	m	6.16
sc SCOTICO	m	12.55
st SCOTICO IN TRINCEA (	m	8.30
ud USURA DRENANTE	m	11.83

SEZIONE TN-605

PROGRESSIVA 20080.00

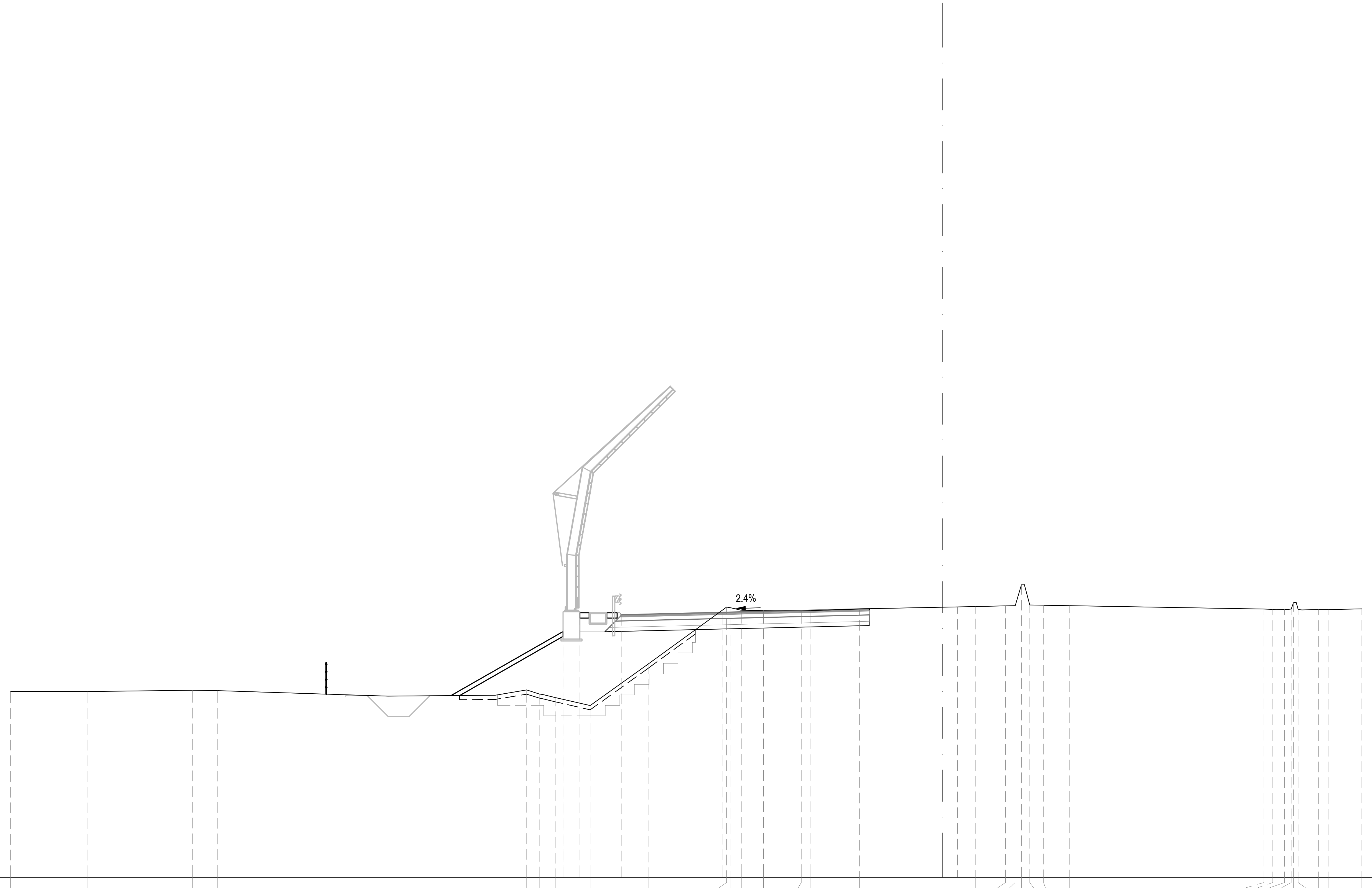

PROGRESSIVE TERRENO	-44.50	-40.81	-35.81	-34.62	-26.49	-21.38	-19.87	-19.26	-18.50	-16.83	-14.07	-10.32	-10.12	-9.62	-8.56	-6.76	-6.33	-3.98	1.55	2.99	3.44	3.76	4.15	4.81	6.05	15.33	15.75	16.30	16.63	16.74	16.96	17.92	18.42	20.00
PARZIALI TERRENO	3.69	5.00	1.19	8.13	5.11	1.51	0.61	0.76	1.67	2.76	3.75	0.20	0.50	1.06	1.80	0.43	2.35	5.53	1.44	0.45	0.32	0.39	0.66	1.24	9.28	0.42	0.55	0.33	0.11	0.22	0.96	0.50	1.58	
QUOTE TERRENO	54.88	54.87	54.93	54.91	54.65	54.69	54.94	54.75	54.58	54.20	56.18	58.90	58.86	58.74	58.73	58.72	58.73	58.81	58.93	58.96	58.97	59.99	59.00	58.99	58.97	58.81	58.78	58.79	58.81	59.12	58.79	58.78	58.78	58.81
PROGRESSIVE PROGETTO	-23.48	-18.13	-18.13	-17.33	-15.33	-10.50	0.00	0.70																										
PARZIALI PROGETTO	5.35	0.80	2.00	4.83	10.50	0.70																												
QUOTE PROGETTO	54.67	58.68	57.73	58.63	58.53	58.64	58.90	58.91																										

SEZIONE TN-606

PROGRESSIVA 20100.00

S STERRO	m²	6.39
R RIPORTO	m²	27.05
PA BINDER	m²	0.80
PB BASE	m²	2.95
PC MISTO CEMENTATO	m²	4.57
PD STABILIZZATO	m²	3.05
RA RILEVATO ARGINELLO	m²	0.77
SG SCAVO GRADONATURA	m²	3.04
VR VEGETALE IN RILEVATO	m²	1.27
co CORDOLO CLS (ML)	m	1.00
ct COMPATT. IN TRINCEA	m	7.82
fb DEMOLIZIONE PAV.	m	3.23
gr GRADONATURA	m	9.35
id IDROSEMINA	m	5.23
sc SCOTICO	m	14.91
st SCOTICO IN TRINCEA (	m	7.82
ud USURA DRENANTE	m	14.70

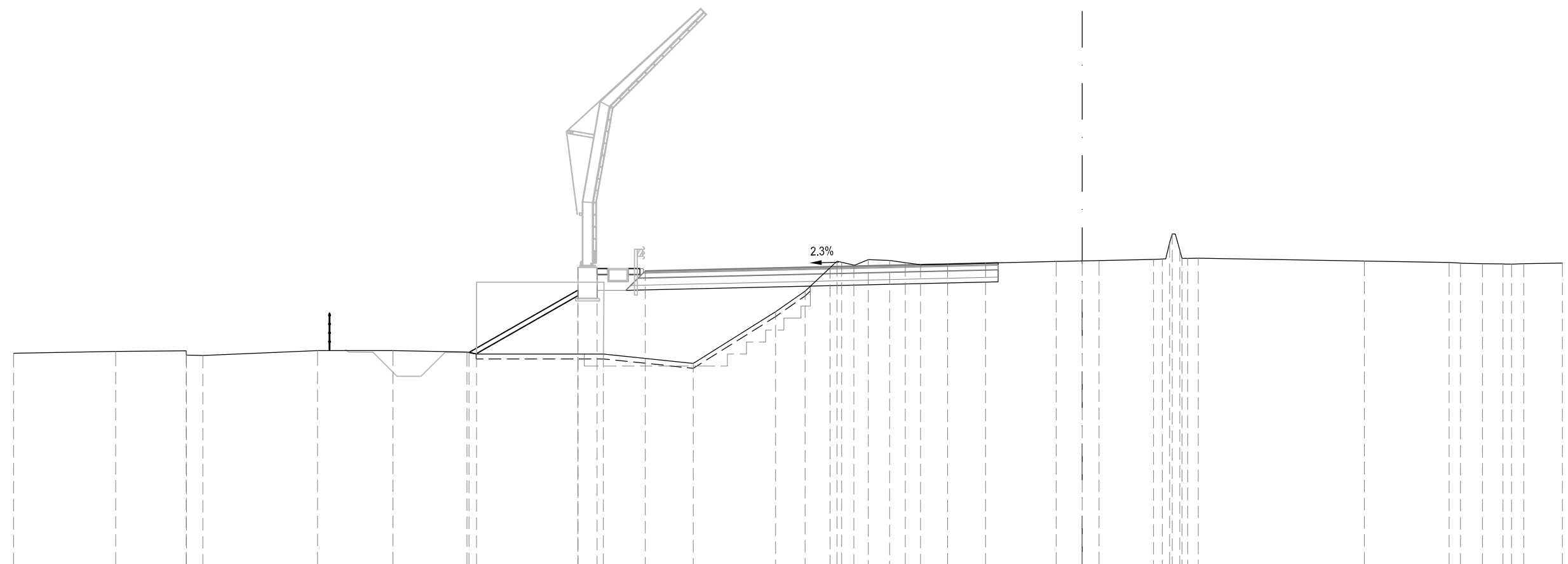

46

200

200

PROGRESSIVE TERRENO	44.50 40.25 37.32 37.30 36.62 31.85 28.70 25.62 25.22 19.94 16.20 12.77 11.54 10.21 10.02 9.51 8.91 8.02 7.37 6.73 5.61 4.02 1.08 2.97 3.34 3.64 3.75 4.06 4.15 4.39 4.83 11.75 15.28 15.75 16.67 17.52 17.88 18.39 20.00
PARZIALI TERRENO	4.25 2.93 0.02 0.68 4.77 3.15 3.08 0.40 5.28 3.74 3.43 1.23 1.33 0.19 0.51 0.60 0.89 0.65 0.64 1.12 1.59 2.94 4.05 0.37 0.30 0.11 0.31 0.09 0.24 0.44 6.92 3.53 0.47 0.92 0.85 0.36 0.51 1.61
QUOTE TERRENO	54.89 54.97 55.00 54.82 54.80 55.00 55.00 54.94 54.86 54.86 54.47 56.62 57.48 58.72 58.68 58.56 58.78 58.75 58.66 58.57 58.60 58.65 58.71 58.80 58.81 59.49 59.85 59.19 58.84 58.84 58.84 58.73 58.67 58.64 58.62 58.61 58.60 58.62 58.65
PROGRESSIVE PROGETTO	25.54 21.00 21.00 20.20 18.20 10.50 0.00 0.70
PARZIALI PROGETTO	4.54 0.80 2.00 7.70 10.50 0.70
QUOTE PROGETTO	54.93 58.47 57.52 58.42 58.32 58.49 58.73 58.75

S STERRO	m²	5.91
R RIPORTO	m²	23.59
PA BINDER	m²	0.73
PB BASE	m²	3.01
PC MISTO CEMENTATO	m²	4.57
PD STABILIZZATO	m²	3.04
RA RILEVATO ARGINELLO	m²	0.76
SG SCAVO GRADONATURA	m²	4.72
VR VEGETALE IN RILEVATO	m²	1.06
co CORDOLO CLS (ML)	m	1.00
ct COMPATT. IN TRINCEA	m	7.91
fb DEMOLIZIONE PAV.	m	3.28
gr GRADONATURA	m	9.75
id IDROSEMINA	m	4.37
sc SCOTICO	m	14.26
st SCOTICO IN TRINCEA (	m	7.91
ud USURA DRENANTE	m	14.70

SEZIONE TN-607

PROGRESSIVA 20120.00

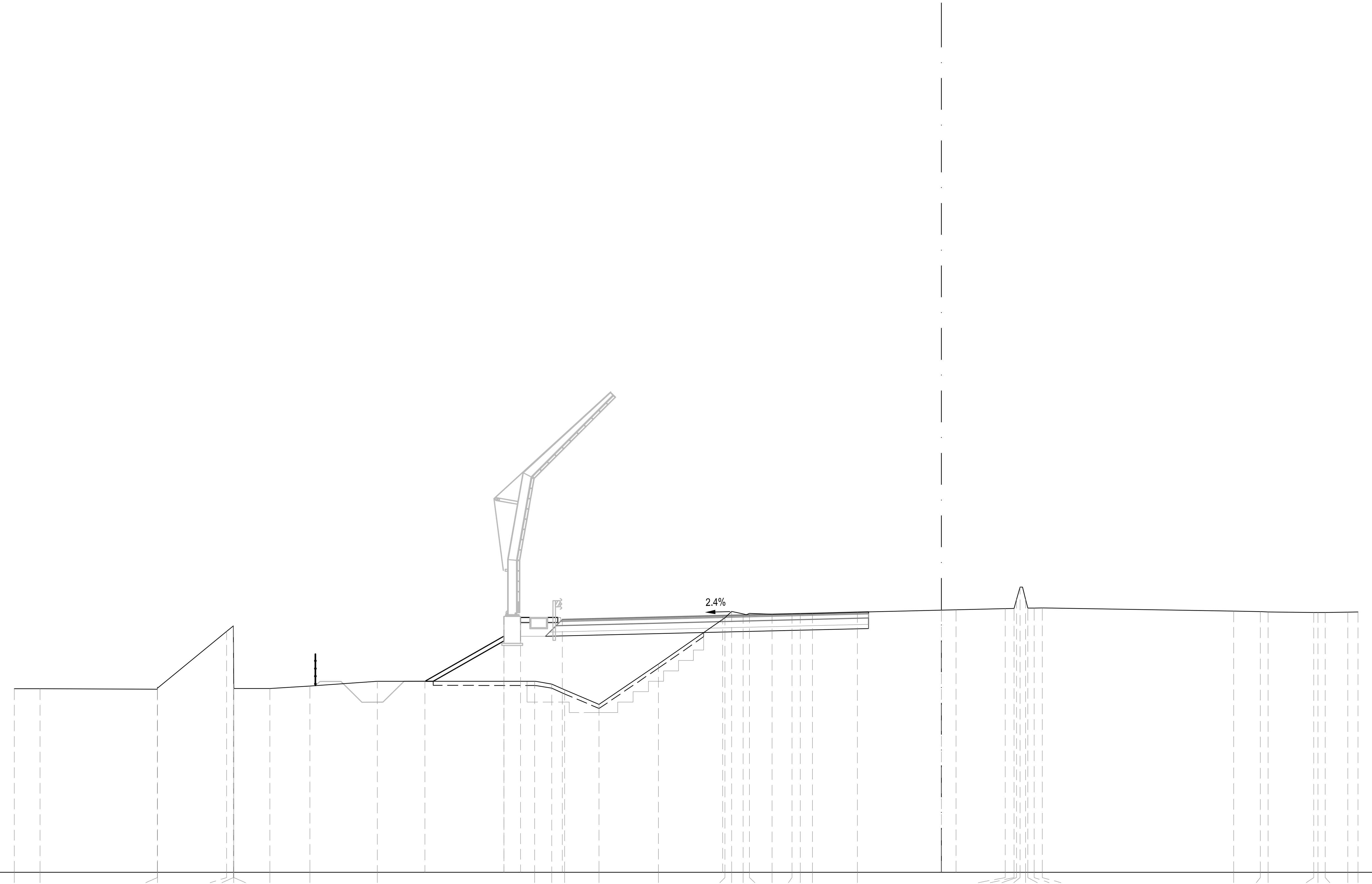

PROGRESSIVE TERRENO	-44.50 -43.27 -37.64 -37.63 -34.31 -33.99 -33.97 -33.97 -32.23 -30.31 -27.08 -19.53 -18.70 -18.09 -16.44 -13.58 -10.39 -10.07 -9.52 -9.21 -8.13 -7.18 -6.78 -6.19 -4.03 3.06 3.48 3.60 3.77 4.04 4.15 4.45 4.84 14.02 15.30 15.68 17.87 18.07 18.43 19.51 20.00
PARZIALI TERRENO	1.23 5.63 0.01 3.32 0.32 0.02 1.74 1.92 3.23 7.55 0.83 0.61 1.65 2.86 3.19 0.32 0.55 0.31 1.08 0.95 0.40 0.59 2.16 7.09 0.42 0.12 0.17 0.27 0.11 0.30 0.39 9.18 1.28 0.38 2.19 0.20 0.36 1.08 0.49
QUOTE TERRENO	54.82 54.82 54.79 54.88 57.57 57.83 55.05 54.82 54.82 54.95 55.17 55.17 55.04 54.77 54.07 56.00 58.22 58.53 58.41 58.43 58.39 58.40 58.41 58.43 58.49 58.66 58.67 59.10 59.69 59.11 58.69 58.69 58.69 58.54 58.52 58.50 58.48 58.47 58.48 58.49 58.50
PROGRESSIVE PROGETTO	-24.79 -21.00 -21.00 -20.20 -18.20 -10.50 0.00 0.70
PARZIALI PROGETTO	3.79 0.80 2.00 7.70 10.50 0.70
QUOTE PROGETTO	55.17 58.29 57.34 58.24 58.14 58.33 58.58 58.60

S STERRO	m²	7.82
R RIPORTO	m²	10.04
PA BINDER	m²	0.50
PB BASE	m²	2.06
PC MISTO CEMENTATO	m²	3.15
PD STABILIZZATO	m²	2.12
RA RILEVATO ARGINELLO	m²	0.76
SG SCAVO GRADONATURA	m²	3.45
VR VEGETALE IN RILEVATO	m²	1.07
co CORDOLO CLS (ML)	m	1.00
ct COMPATT. IN TRINCEA	m	9.88
fb DEMOLIZIONE PAV.	m	6.14
gr GRADONATURA	m	7.99
id IDROSEMINA	m	5.33
sc SCOTICO	m	7.99
st SCOTICO IN TRINCEA (	m	9.88
ud USURA DRENANTE	m	10.00

SEZIONE TN-608

PROGRESSIVA 20140.00

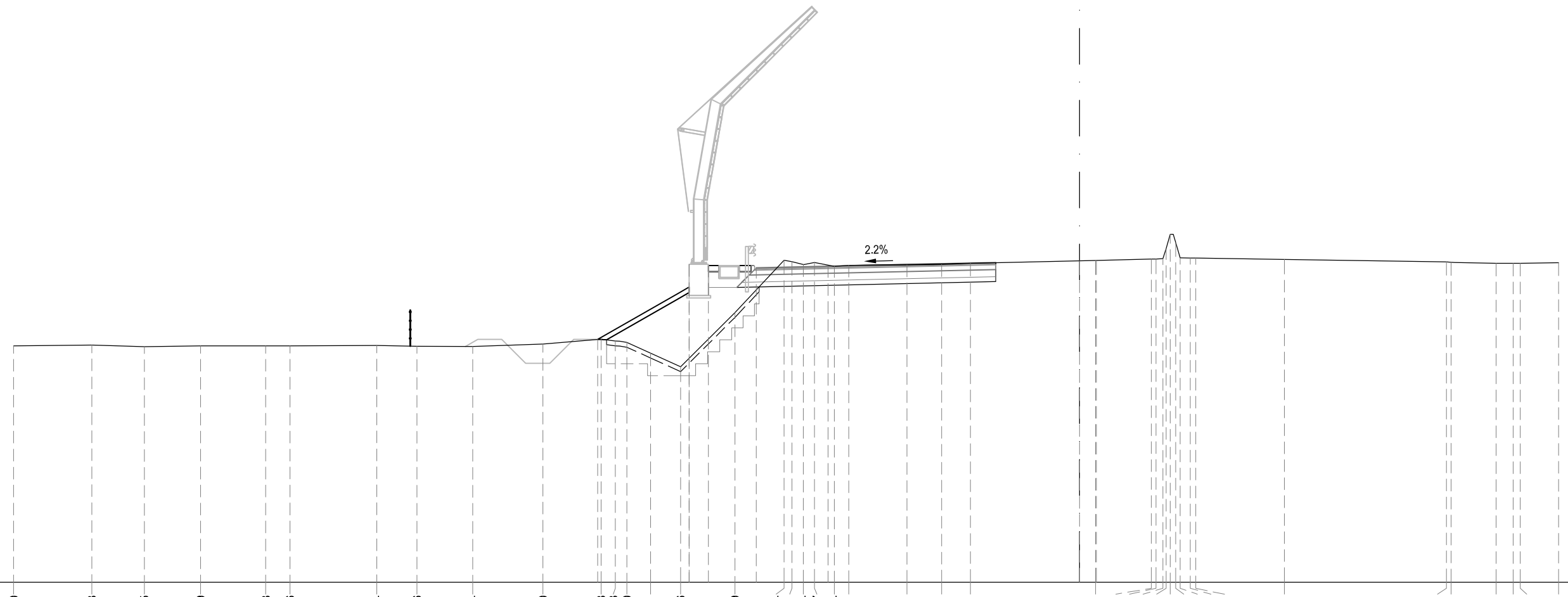

ASSE Tang Nord

S STERRO	m²	6.78
R RIPORTO	m²	11.72
PA BINDER	m²	0.52
PB BASE	m²	2.12
PC MISTO CEMENTATO	m²	3.32
PD STABILIZZATO	m²	2.22
RA RILEVATO ARGINELLO	m²	0.75
SG SCAVO GRADONATURA	m²	3.83
VR VEGETALE IN RILEVATO	m²	1.03
co CORDOLO CLS (ML)	m	1.00
ct COMPATT. IN TRINCEA	m	9.01
fb DEMOLIZIONE PAV.	m	3.91
gr GRADONATURA	m	8.95
id IDROSEMINA	m	5.10
sc SCOTICO	m	8.95
st SCOTICO IN TRINCEA (	m	9.01
ud USURA DRENANTE	m	10.54

SEZIONE TN-609

PROGRESSIVA 20160.00

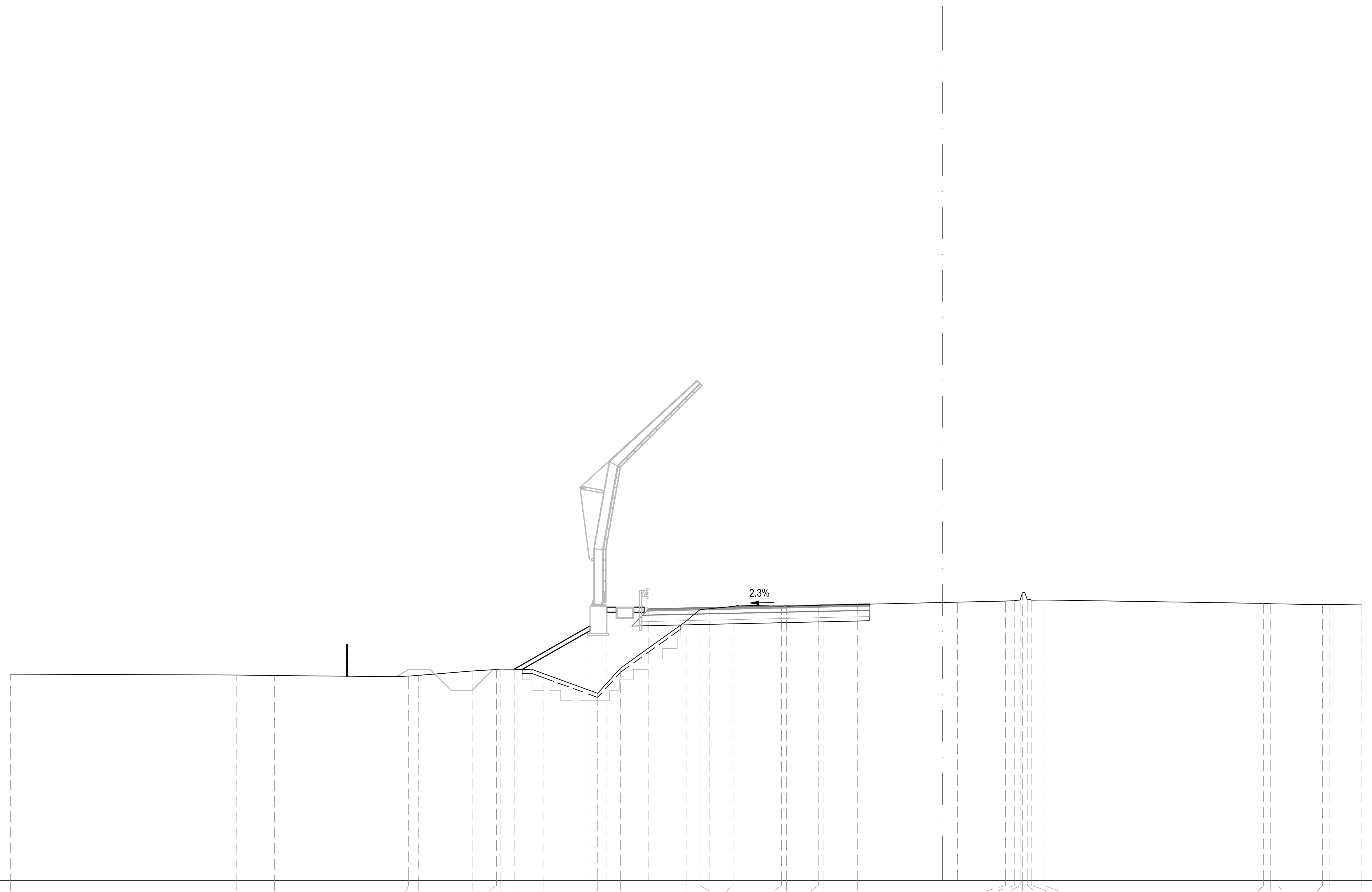

PROGRESSIVE TERRENO	-44.50 -33.73 -31.90 -26.16 -25.50 -25.04 -22.44 -21.31 -21.10 -20.47 -19.80 -19.04 -16.48 -15.40 -12.25 -11.73 -11.60 -10.01 -9.73 -7.71 -7.47 -5.94 -5.71 -4.09 2.99 3.41 3.69 3.80 4.02 4.24 4.82 15.30 15.62 16.00 18.12 18.44 20.00
PARZIALI TERRENO	10.77 1.83 5.74 0.66 0.46 2.60 1.13 0.21 0.63 0.67 0.76 2.56 1.08 3.15 0.52 0.13 1.59 0.28 2.02 0.24 1.53 0.23 1.62 7.08 0.42 0.28 0.11 0.22 0.22 0.58 10.48 0.32 0.38 2.12 0.32 1.56
QUOTE TERRENO	54.84 54.80 54.78 54.72 54.75 54.78 55.00 55.06 55.09 55.08 55.06 54.86 53.93 55.12 57.37 57.81 57.91 58.08 58.13 58.08 58.10 58.12 58.13 58.17 58.33 58.35 58.38 58.73 58.41 58.38 58.38 58.22 58.20 58.20 58.16 58.17 58.19
PROGRESSIVE PROGETTO	-20.46 -16.84 -16.84 -16.04 -14.04 -11.12 0.00 0.70
PARZIALI PROGETTO	3.62 0.80 2.00 2.92 11.12 0.70
QUOTE PROGETTO	55.08 58.10 57.15 58.05 57.95 58.01 58.26 58.28

SEZIONE TN-610

PROGRESSIVA 20180.00

S STERRO	m²	6.65
R RIPORTO	m²	12.94
PA BINDER	m²	0.56
PB BASE	m²	2.29
PC MISTO CEMENTATO	m²	3.58
PD STABILIZZATO	m²	2.45
RA RILEVATO ARGINELLO	m²	0.76
SG SCAVO GRADONATURA	m²	3.77
VR VEGETALE IN RILEVATO	m²	0.94
co CORDOLO CLS (ML)	m	0.99
ct COMPATT. IN TRINCEA	m	9.08
fb DEMOLIZIONE PAV.	m	4.11
gr GRADONATURA	m	9.06
id IDROSEMINA	m	4.83
sc SCOTICO	m	9.06
st SCOTICO IN TRINCEA (	m	9.08
ud USURA DRENANTE	m	11.41

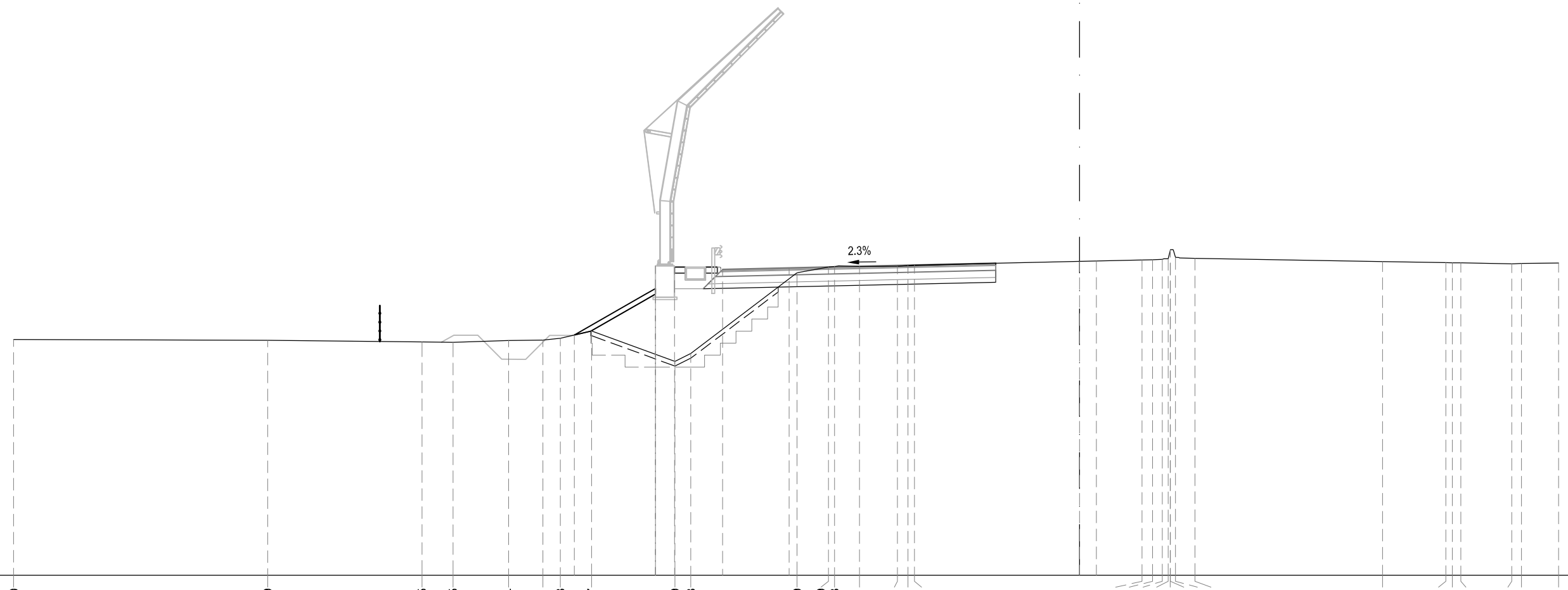

45 200 200

PROGRESSIVE TERRENO	44.50 33.89 27.45 26.15 23.84 22.41 21.68 20.37 16.89 16.23 11.79 10.49 10.23 9.19 7.61 7.16 6.89 2.61 3.04 3.45 3.70 3.78 3.79 4.01 4.81 12.64 15.29 15.56 15.92 18.04 18.44 20.00
PARZIALI TERRENO	10.61 6.44 1.30 2.31 1.43 0.73 1.31 3.48 0.66 4.44 1.30 0.26 1.04 1.58 0.45 0.27 9.50 0.43 0.41 0.25 0.08 0.01 0.22 0.80 7.83 2.65 0.27 0.36 2.12 0.40 1.56
QUOTE TERRENO	54.85 54.81 54.74 54.72 54.80 54.82 54.89 55.20 53.93 54.26 57.63 57.86 57.89 57.89 57.90 57.93 57.95 58.16 58.17 58.19 58.21 58.55 58.59 58.27 58.23 58.10 58.05 58.05 58.04 58.00 58.01 58.03
PROGRESSIVE PROGETTO	21.09 17.71 17.71 16.91 14.91 12.12 0.00 0.70
PARZIALI PROGETTO	3.38 0.80 2.00 2.79 12.12 0.70
QUOTE PROGETTO	55.03 57.91 56.97 57.86 57.76 57.83 58.10 58.12

S STERRO	m²	7.38
R RIPORTO	m²	11.26
PA BINDER	m²	0.61
PB BASE	m²	2.46
PC MISTO CEMENTATO	m²	3.84
PD STABILIZZATO	m²	2.56
RA RILEVATO ARGINELLO	m²	0.74
SG SCAVO GRADONATURA	m²	3.83
VR VEGETALE IN RILEVATO	m²	0.97
co CORDOLO CLS (ML)	m	0.99
ct COMPATT. IN TRINCEA	m	10.00
fb DEMOLIZIONE PAV.	m	4.18
gr GRADONATURA	m	8.54
id IDROSEMINA	m	4.86
sc SCOTICO	m	9.05
st SCOTICO IN TRINCEA (	m	10.00
ud USURA DRENANTE	m	12.27

SEZIONE TN-611

PROGRESSIVA 20200.00

45

200

200

PROGRESSIVE TERRENO	-44.50 -34.06 -28.49 -26.47 -23.68 -21.80 -21.35 -20.80 -19.07 -18.62 -16.66 -16.23 -13.88 -12.68 -12.01 -11.80 -10.50 -9.79 -8.95 -7.68 -7.44 3.05 3.28 3.51 3.70 3.81 4.18 4.46 4.82 7.69 15.30 15.53 17.82 18.11 18.46 20.00
PARZIALI TERRENO	10.44 5.57 2.02 2.79 1.88 0.45 0.55 1.73 0.45 1.96 0.43 2.35 1.20 0.67 0.21 1.30 0.71 0.84 1.27 0.24 10.49 0.23 0.23 0.19 0.11 0.37 0.28 0.36 2.87 7.61 0.23 2.29 0.29 0.35 1.54
QUOTE TERRENO	54.85 54.81 54.75 54.68 54.77 54.83 54.78 54.78 54.07 53.90 55.00 55.28 56.64 57.24 57.36 57.41 57.71 57.94 57.95 57.75 57.76 58.01 58.03 58.03 58.67 59.04 58.06 58.06 58.07 58.02 57.91 57.90 57.84 57.84 57.85 57.87
PROGRESSIVE PROGETTO	-21.98 -18.57 -18.57 -17.77 -15.77 -13.12 0.00 0.70
PARZIALI PROGETTO	3.41 0.80 2.00 2.65 13.12 0.70
QUOTE PROGETTO	54.82 57.71 56.77 57.66 57.56 57.63 57.94 57.96

S STERRO	m²	6.79
R RIPORTO	m²	12.14
PA BINDER	m²	0.65
PB BASE	m²	2.71
PC MISTO CEMENTATO	m²	4.02
PD STABILIZZATO	m²	2.81
RA RILEVATO ARGINELLO	m²	0.75
SG SCAVO GRADONATURA	m²	3.92
VR VEGETALE IN RILEVATO	m²	0.91
co CORDOLO CLS (ML)	m	1.00
ct COMPATT. IN TRINCEA	m	9.76
fb DEMOLIZIONE PAV.	m	4.28
gr GRADONATURA	m	9.21
id IDROSEMINA	m	4.64
sc SCOTICO	m	9.80
st SCOTICO IN TRINCEA (	m	9.76
ud USURA DRENANTE	m	13.14

SEZIONE TN-612

PROGRESSIVA 20220.00

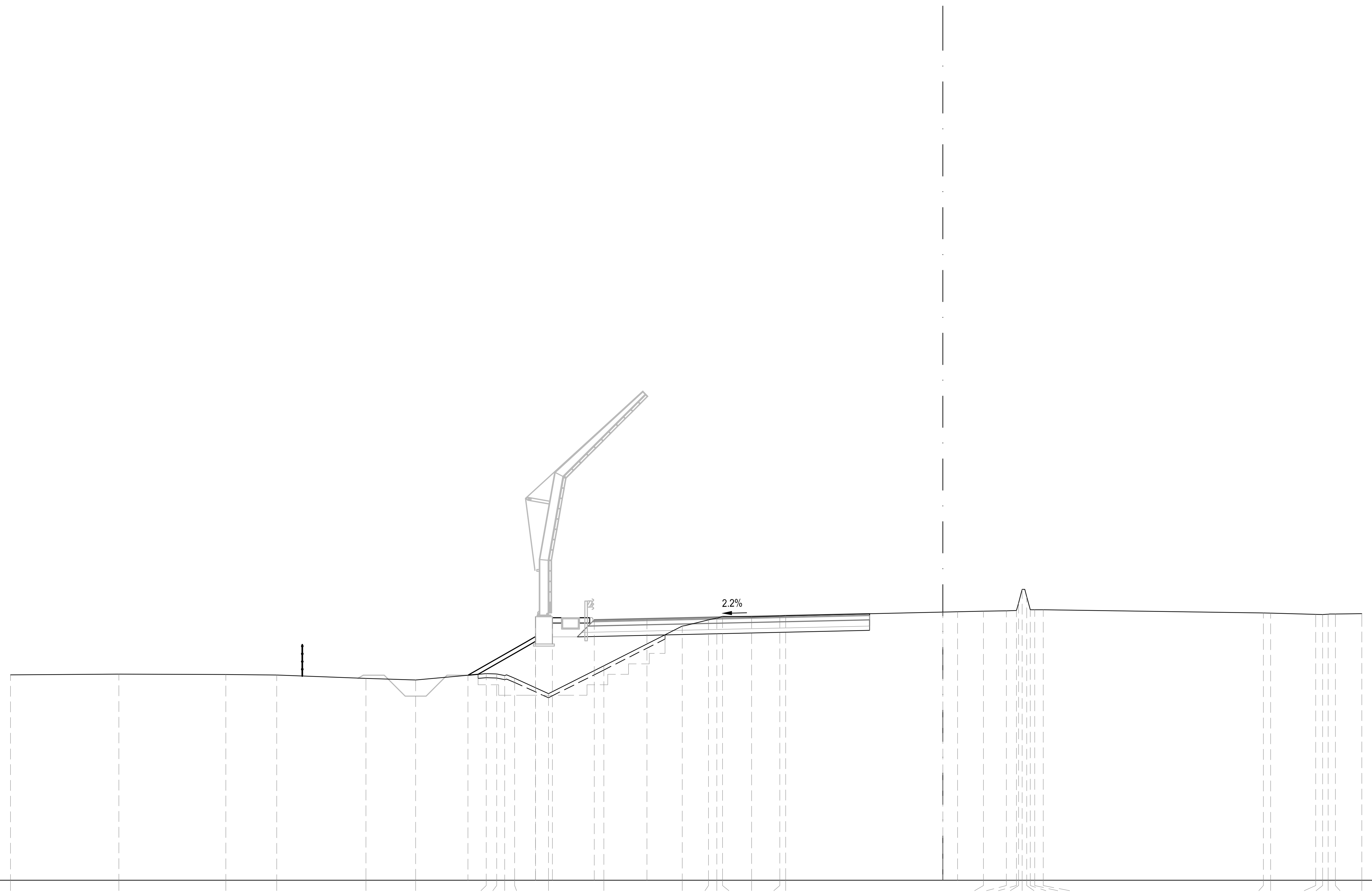

PROGRESSIVE TERRENO	-44.50 -39.33 -34.22 -31.80 -27.54 -25.16 -21.79 -21.29 -20.92 -20.44 -18.83 -16.18 -12.44 -11.19 -10.78 -10.52 -9.13 -7.78 -7.50 1.93 3.03 3.51 3.61 3.79 4.00 4.17 4.38 4.79 15.30 15.64 17.80 18.13 18.38 18.74 20.00
PARZIALI TERRENO	5.17 5.11 2.42 4.26 2.38 3.37 0.50 0.37 0.48 1.61 2.65 3.74 1.25 0.41 0.26 1.39 1.35 0.28 9.43 1.10 0.48 0.10 0.18 0.21 0.17 0.21 0.41 10.51 0.34 2.16 0.33 0.25 0.36 1.26
QUOTE TERRENO	54.81 54.84 54.82 54.80 54.64 54.57 54.87 54.85 54.78 54.64 53.91 55.24 57.13 57.43 57.52 57.60 57.57 57.62 57.63 57.84 57.87 57.88 58.24 58.89 58.54 57.92 57.92 57.92 57.76 57.76 57.69 57.69 57.70 57.71 57.73
PROGRESSIVE PROGETTO	-22.66 -19.44 -19.44 -18.64 -16.64 -14.12 0.00 0.70
PARZIALI PROGETTO	3.22 0.80 2.00 2.52 14.12 0.70
QUOTE PROGETTO	54.79 57.58 56.63 57.53 57.43 57.49 57.80 57.82

ASSE Tang Nord

S STERRO	m²	6.79
R RIPORTO	m²	12.65
PA BINDER	m²	0.72
PB BASE	m²	2.66
PC MISTO CEMENTATO	m²	4.14
PD STABILIZZATO	m²	2.76
RA RILEVATO ARGINELLO	m²	0.75
SG SCAVO GRADONATURA	m²	4.52
VR VEGETALE IN RILEVATO	m²	1.00
co CORDOLO CLS (ML)	m	1.00
ct COMPATT. IN TRINCEA	m	9.73
fb DEMOLIZIONE PAV.	m	4.31
gr GRADONATURA	m	10.41
id IDROSEMINA	m	5.08
sc SCOTICO	m	10.41
st SCOTICO IN TRINCEA (	m	9.73
ud USURA DRENANTE	m	13.25

SEZIONE TN-613

PROGRESSIVA 20240.00

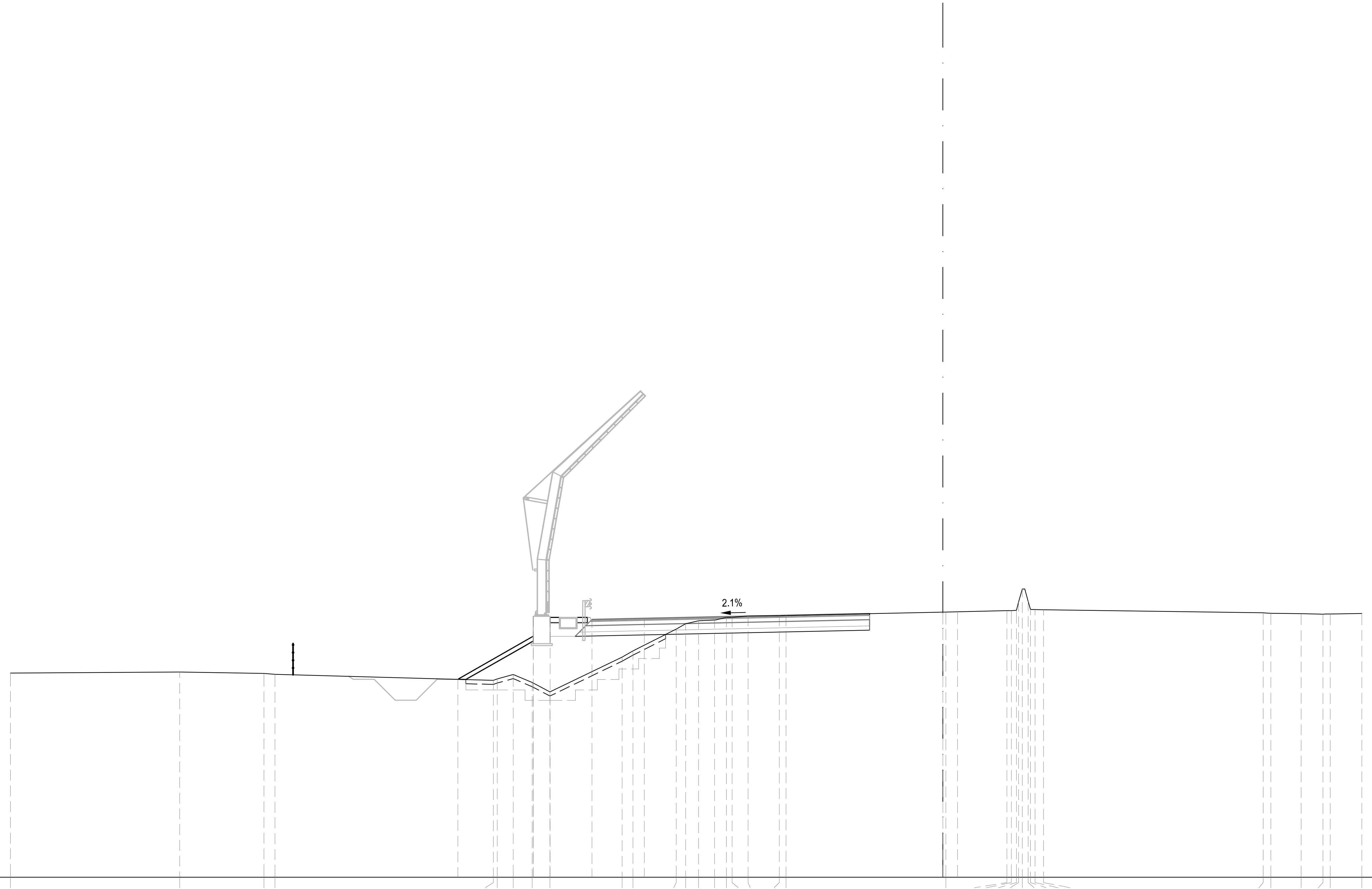

PROGRESSIVE TERRENO: -44.50, -36.43, -32.41, -31.88, -21.46, -21.27, -20.51, -19.60, -18.75, -15.31, -14.79, -12.73, -12.28, -11.66, -10.90, -10.33, -10.06, -9.30, -7.81, -7.49, 0.14, 3.05, 3.26, 3.51, 3.62, 3.79, 4.07, 4.18, 4.40, 4.81, 15.29, 15.65, 17.10, 18.14, 18.49, 20.00

PARZIALI TERRENO: 8.07, 4.02, 0.53, 10.42, 0.19, 0.76, 0.91, 0.85, 3.44, 0.52, 2.06, 0.45, 0.62, 0.76, 0.57, 0.27, 0.76, 1.49, 0.32, 7.63, 2.91, 0.21, 0.25, 0.11, 0.17, 0.28, 0.11, 0.22, 0.41, 10.48, 0.36, 1.45, 1.04, 0.35, 1.51

QUOTE TERRENO: 54.75, 54.80, 54.73, 54.69, 54.41, 54.47, 54.68, 54.30, 53.85, 55.51, 55.81, 56.85, 57.10, 57.25, 57.28, 57.41, 57.41, 57.48, 57.49, 57.50, 57.66, 57.72, 57.73, 57.75, 58.14, 58.76, 58.17, 57.79, 57.78, 57.77, 57.62, 57.60, 57.58, 57.56, 57.57, 57.59

PROGRESSIVE PROGETTO: -23.15, -19.55, -19.55, -18.75, -16.75, -14.25, 0.00, 0.70

PARZIALI PROGETTO: 3.60, 0.80, 2.00, 2.50, 14.25, 0.70

QUOTE PROGETTO: 54.45, 57.46, 56.51, 57.41, 57.31, 57.36, 57.66, 57.68

SEZIONE TN-614

PROGRESSIVA 20260.00

S STERRO	m²	7.01
R RIPORTO	m²	12.41
PA BINDER	m²	0.66
PB BASE	m²	2.65
PC MISTO CEMENTATO	m²	4.13
PD STABILIZZATO	m²	2.76
RA RILEVATO ARGINELLO	m²	0.77
SG SCAVO GRADONATURA	m²	4.34
VR VEGETALE IN RILEVATO	m²	1.04
co CORDOLO CLS (ML)	m	1.00
ct COMPATT. IN TRINCEA	m	10.01
fb DEMOLIZIONE PAV.	m	4.42
gr GRADONATURA	m	10.29
id IDROSEMINA	m	5.16
sc SCOTICO	m	10.29
st SCOTICO IN TRINCEA (	m	10.01
ud USURA DRENANTE	m	13.25

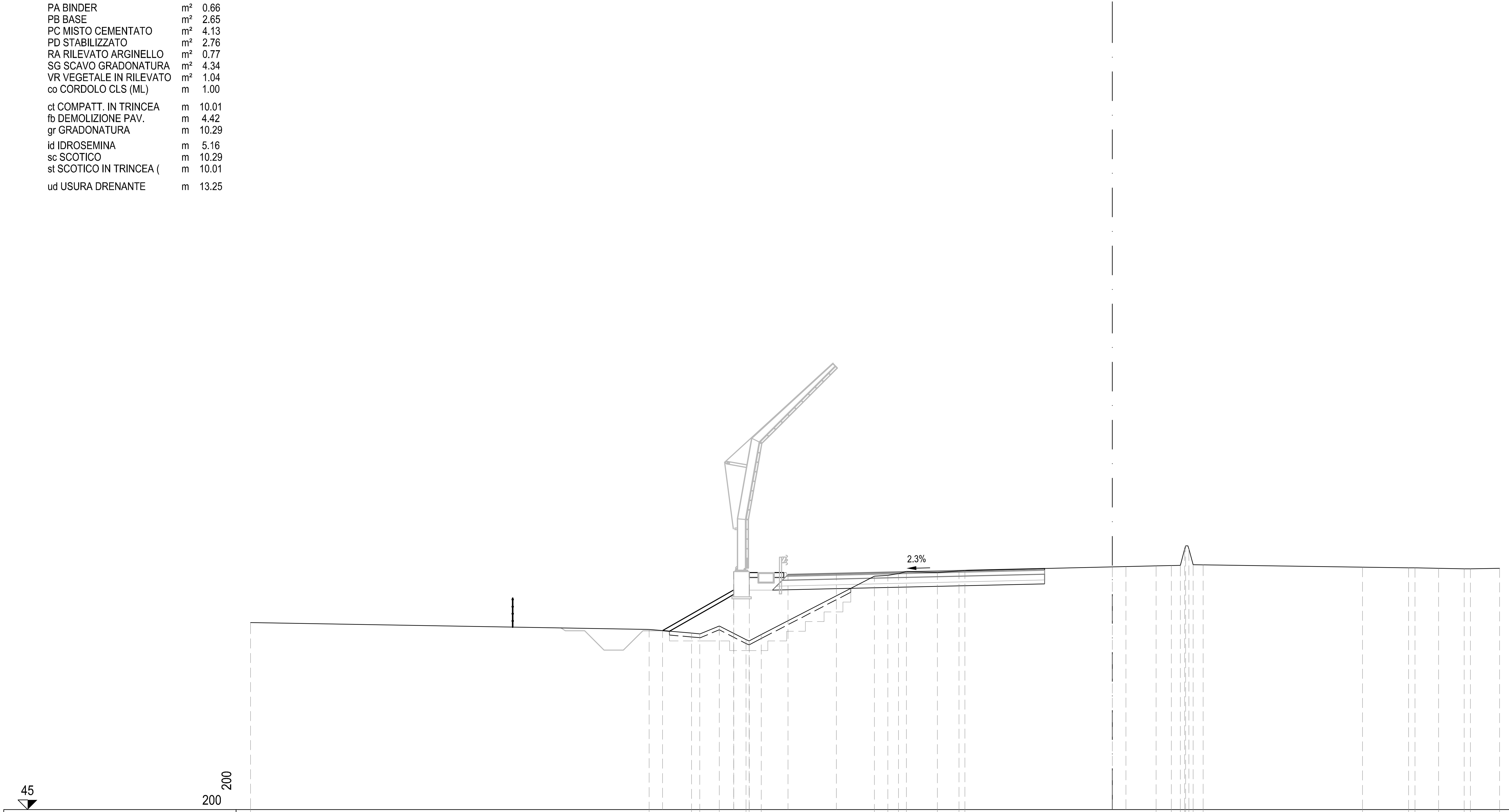

PROGRESSIVE TERRENO	-44.50 -23.92 -21.73 -21.30 -20.30 -18.91 -18.76 -18.13 -12.29 -11.59 -11.05 -10.64 -9.04 -7.92 -7.62 2.26 3.05 3.51 3.74 3.78 3.95 4.17 4.69 12.92 15.30 15.63 16.85 18.17 18.49 20.00
PARZIALI TERRENO	20.58 2.19 0.43 1.00 1.39 0.15 0.63 5.84 0.70 0.54 0.41 1.60 1.12 0.30 9.88 0.79 0.46 0.23 0.04 0.17 0.22 0.52 8.23 2.38 0.33 1.22 1.32 0.32 1.51
QUOTE TERRENO	54.66 54.31 54.12 54.08 54.49 53.78 53.71 54.04 57.06 57.10 57.20 57.31 57.24 57.33 57.35 57.59 57.61 57.62 58.46 58.63 58.46 57.65 57.65 57.53 57.49 57.49 57.47 57.44 57.44 57.46
PROGRESSIVE PROGETTO	-23.22 -19.55 -19.55 -18.75 -16.75 -14.25 0.00 0.70
PARZIALI PROGETTO	3.67 0.80 2.00 2.50 14.25 0.70
QUOTE PROGETTO	54.25 57.30 56.35 57.25 57.15 57.20 57.53 57.55

SEZIONE TN-615

PROGRESSIVA 20280.00

S STERRO	m²	7.93
R RIPORTO	m²	11.33
PA BINDER	m²	0.66
PB BASE	m²	2.65
PC MISTO CEMENTATO	m²	4.13
PD STABILIZZATO	m²	2.83
RA RILEVATO ARGINELLO	m²	0.77
SG SCAVO GRADONATURA	m²	4.07
VR VEGETALE IN RILEVATO	m²	0.95
co CORDOLO CLS (ML)	m	0.99
ct COMPATT. IN TRINCEA	m	10.25
fb DEMOLIZIONE PAV.	m	4.69
gr GRADONATURA	m	9.58
id IDROSEMINA	m	4.81
sc SCOTICO	m	9.58
st SCOTICO IN TRINCEA (	m	10.25
ud USURA DRENANTE	m	13.25

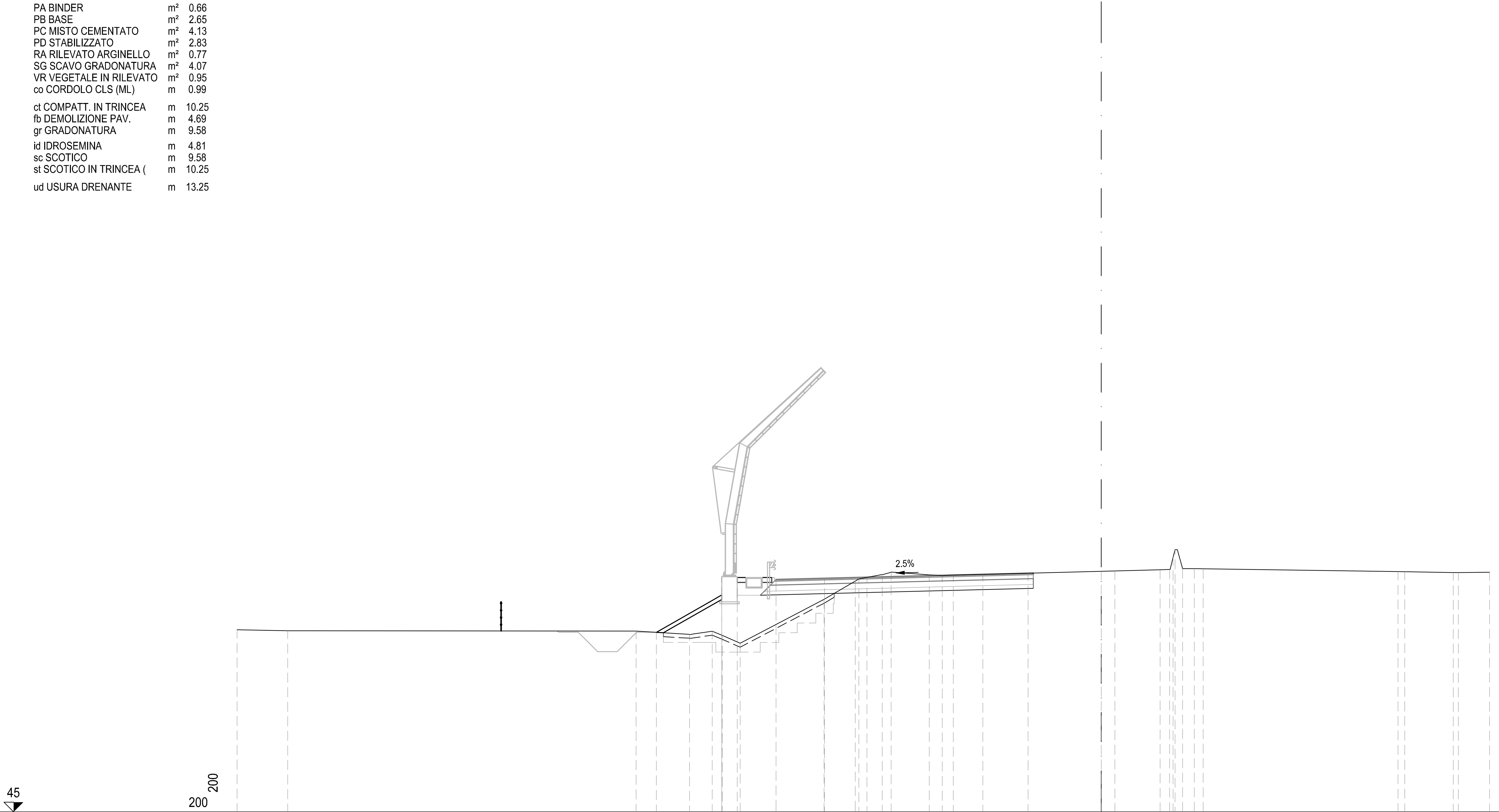

PROGRESSIVE TERRENO	-44.50 -41.90 -23.95 -21.21 -20.03 -19.52 -18.59 -14.28 -12.67 -12.48 -12.07 -11.28 -10.82 -8.86 -8.19 -7.62 -6.10 -3.77 3.03 3.52 3.70 3.80 4.19 4.79 5.25 15.28 15.62 18.12 18.39 20.00
PARZIALI TERRENO	2.60 17.95 2.74 1.18 0.51 0.93 4.31 1.61 0.19 0.41 0.79 0.46 1.96 0.67 0.57 1.52 2.33 6.80 0.49 0.18 0.10 0.39 0.60 0.46 10.03 0.34 2.50 0.27 1.61
QUOTE TERRENO	54.38 54.34 54.31 54.15 54.31 54.10 53.69 55.95 56.89 57.00 57.08 57.23 57.35 57.21 57.18 57.20 57.24 57.30 57.47 57.49 58.12 58.51 57.53 57.53 57.53 57.38 57.38 57.33 57.33 57.35
PROGRESSIVE PROGETTO	-22.91 -19.55 -19.55 -18.75 -16.75 -14.25 0.00 0.70
PARZIALI PROGETTO	3.36 0.80 2.00 2.50 14.25 0.70
QUOTE PROGETTO	54.25 57.12 56.18 57.07 56.97 57.04 57.40 57.41

SEZIONE TN-616

PROGRESSIVA 20300.00

S STERRO	m²	8.34
R RIPORTO	m²	10.68
PA BINDER	m²	0.72
PB BASE	m²	2.66
PC MISTO CEMENTATO	m²	4.13
PD STABILIZZATO	m²	2.76
RA RILEVATO ARGINELLO	m²	0.77
SG SCAVO GRADONATURA	m²	2.76
VR VEGETALE IN RILEVATO	m²	0.85
co CORDOLO CLS (ML)	m	1.00
ct COMPATT. IN TRINCEA	m	10.61
fb DEMOLIZIONE PAV.	m	5.23
gr GRADONATURA	m	6.29
id IDROSEMINA	m	4.28
sc SCOTICO	m	8.93
st SCOTICO IN TRINCEA (	m	10.61
ud USURA DRENANTE	m	13.25

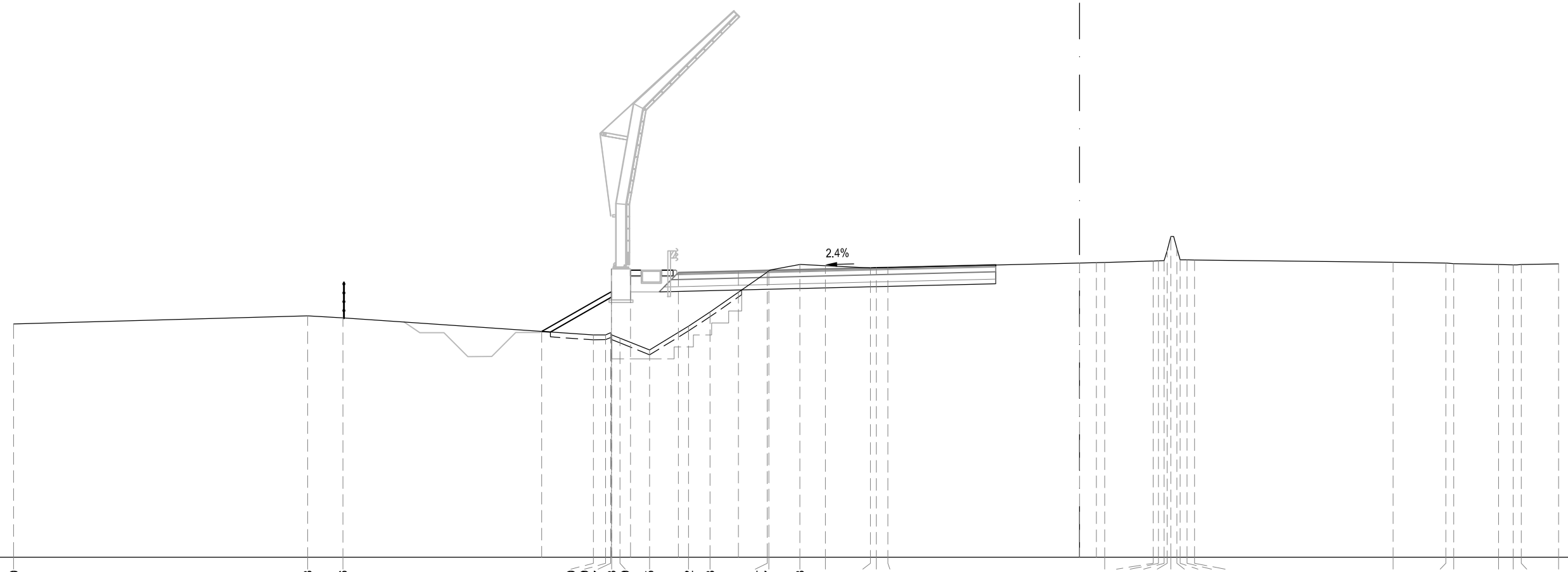

45 200 200

PROGRESSIVE TERRENO	44.50 32.23 30.76 20.30 19.79 19.57 19.53 19.19 17.95 16.32 15.43 13.04 12.97 11.68 10.61 8.73 8.49 8.00 1.05 3.07 3.29 3.53 3.66 3.81 4.06 4.20 4.49 4.80 13.09 15.29 15.62 17.49 18.10 18.44 20.00
PARZIALI TERRENO	12.27 1.47 10.46 0.51 0.22 0.04 0.34 1.24 1.63 0.89 2.39 0.07 1.29 1.07 1.88 0.24 0.49 9.05 2.02 0.22 0.24 0.13 0.15 0.25 0.14 0.29 0.31 8.29 2.20 0.33 1.87 0.61 0.34 1.56
QUOTE TERRENO	54.74 55.07 54.99 54.27 54.28 54.37 54.28 54.14 53.65 54.64 55.23 56.89 56.95 57.21 57.16 57.07 57.08 57.09 57.30 57.36 57.36 57.37 57.79 58.38 57.88 57.41 57.40 57.40 57.30 57.28 57.25 57.21 57.20 57.22 57.24
PROGRESSIVE PROGETTO	22.45 19.55 19.55 18.75 16.75 14.25 0.00 0.70
PARZIALI PROGETTO	2.90 0.80 2.00 2.50 14.25 0.70
QUOTE PROGETTO	54.42 57.03 56.08 56.98 56.88 56.94 57.28 57.30

SEZIONE TN-617

PROGRESSIVA 20320.00

S STERRO	m²	8.97
R RIPORTO	m²	9.61
PA BINDER	m²	0.65
PB BASE	m²	2.72
PC MISTO CEMENTATO	m²	4.12
PD STABILIZZATO	m²	2.75
RA RILEVATO ARGINELLO	m²	0.76
VR VEGETALE IN RILEVATO	m²	0.88
co CORDOLO CLS (ML)	m	1.00
ct COMPATT. IN TRINCEA	m	11.18
fb DEMOLIZIONE PAV.	m	5.90
id IDROSEMINA	m	4.35
sc SCOTICO	m	8.41
st SCOTICO IN TRINCEA (	m	11.18
ud USURA DRENANTE	m	13.25

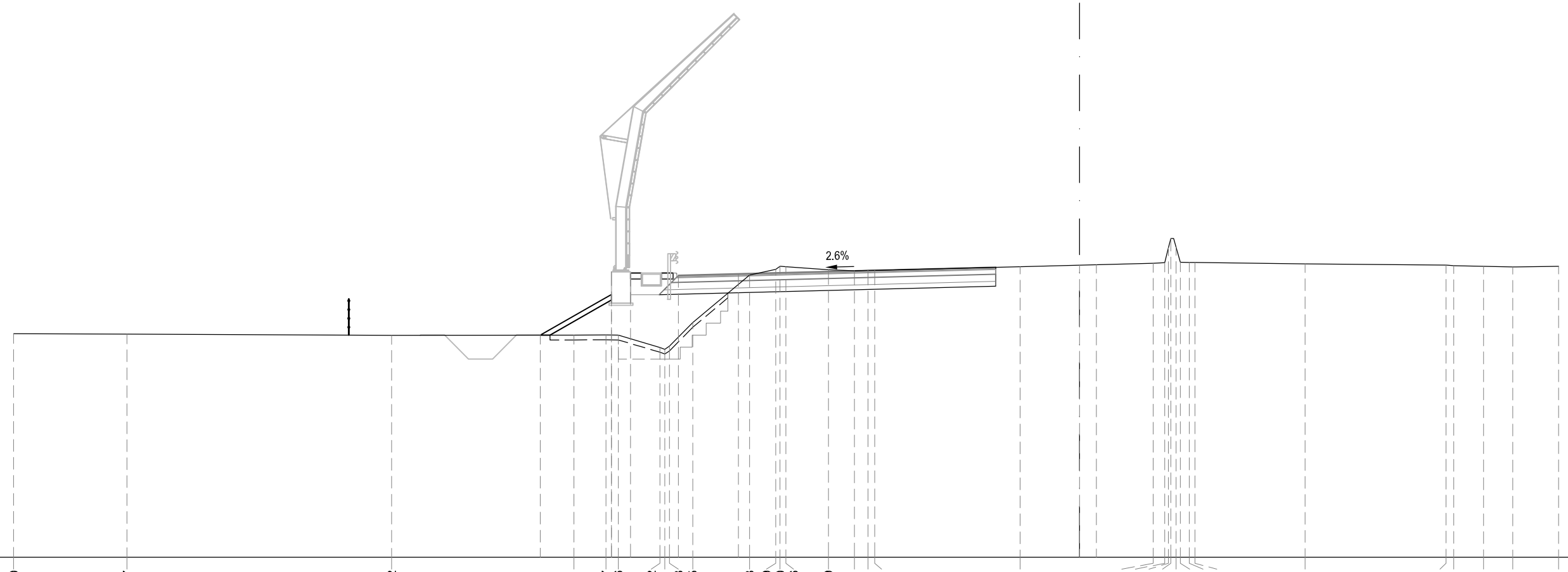

PROGRESSIVE TERRENO	44.50 39.77 28.72 21.11 19.77 19.26 17.52 17.31 17.13 16.15 13.78 12.69 12.50 12.26 10.49 9.40 8.83 8.55 2.48 3.07 3.55 3.70 3.81 4.03 4.21 4.58 4.82 9.41 15.30 15.62 16.86 18.09 20.00
PARZIALI TERRENO	4.73 11.05 7.61 1.34 0.51 1.74 0.21 0.18 0.98 2.37 1.09 0.19 0.24 1.77 1.09 0.57 0.28 6.07 5.55 0.48 0.15 0.11 0.22 0.18 0.37 0.24 4.59 5.89 0.32 1.24 1.23 1.91
QUOTE TERRENO	54.33 54.31 54.26 54.27 54.27 54.26 53.75 53.68 53.81 54.79 56.77 57.01 57.14 57.12 56.99 56.95 56.96 56.97 57.12 57.27 57.29 57.91 58.30 57.93 57.31 57.29 57.29 57.24 57.19 57.16 57.13 57.11 57.14
PROGRESSIVE PROGETTO	22.51 19.55 19.55 18.75 16.75 14.25 0.00 0.70
PARZIALI PROGETTO	2.96 0.80 2.00 2.50 14.25 0.70
QUOTE PROGETTO	54.26 56.91 55.96 56.86 56.76 56.82 57.19 57.20

SEZIONE TN-618

PROGRESSIVA 20340.00

S STERRO	m²	9.76
R RIPORTO	m²	6.67
PA BINDER	m²	0.66
PB BASE	m²	2.72
PC MISTO CEMENTATO	m²	4.12
PD STABILIZZATO	m²	2.76
RA RILEVATO ARGINELLO	m²	0.75
SG SCAVO GRADONATURA	m²	2.21
VR VEGETALE IN RILEVATO	m²	0.48
co CORDOLO CLS (ML)	m	1.00
ct COMPATT. IN TRINCEA	m	11.96
fb DEMOLIZIONE PAV.	m	6.99
gr GRADONATURA	m	6.21
id IDROSEMINA	m	2.27
sc SCOTICO	m	6.20
st SCOTICO IN TRINCEA (	m	11.96
ud USURA DRENANTE	m	13.25

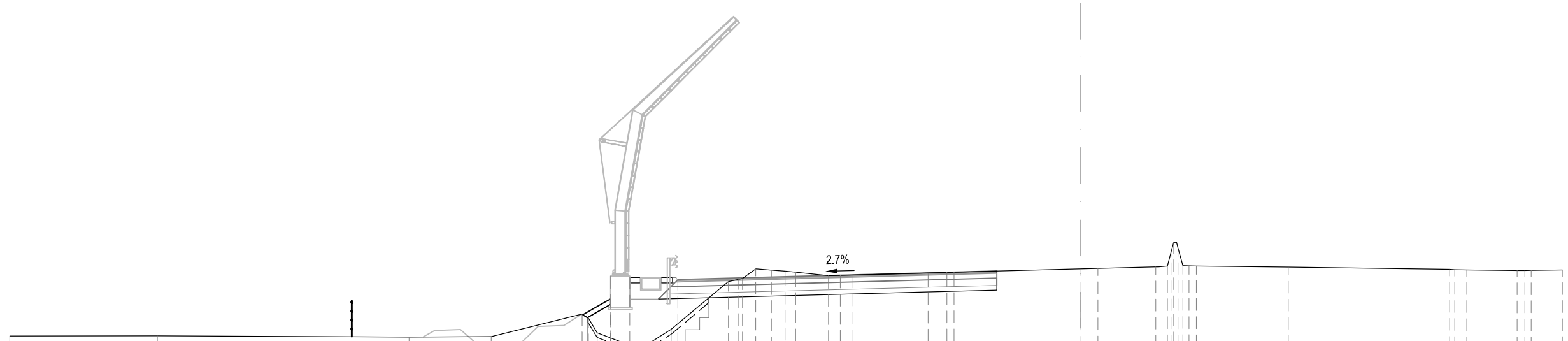

45 200 200

PROGRESSIVE TERRENO	44.50 38.38 27.91 24.51 20.75 20.47 20.10 18.48 18.31 17.03 14.65 14.06 13.52 12.86 12.29 11.85 10.49 10.00 9.52 6.35 5.58 5.28 3.11 3.59 3.78 3.85 4.03 4.23 4.48 4.79 8.61 15.32 15.53 16.03 18.11 18.44 18.70 20.00
PARZIALI TERRENO	6.12 10.47 3.40 3.76 0.28 0.37 1.62 0.17 1.28 2.38 0.59 0.54 0.66 0.57 0.44 1.36 0.49 0.48 3.17 0.77 0.30 8.39 0.48 0.19 0.07 0.18 0.20 0.25 0.31 3.82 6.71 0.21 0.50 2.08 0.33 0.26 1.30
QUOTE TERRENO	54.30 54.31 54.26 54.27 55.21 55.04 54.44 53.81 53.77 54.58 56.56 56.69 57.09 57.04 57.00 56.95 56.80 56.82 56.83 56.92 56.94 56.95 57.17 57.20 57.94 58.19 57.95 57.22 57.21 57.21 57.16 57.07 57.05 57.04 57.01 57.02 57.02 57.04
PROGRESSIVE PROGETTO	20.70 19.55 19.55 18.75 16.75 14.25 0.00 0.70
PARZIALI PROGETTO	1.15 0.80 2.00 2.50 14.25 0.70
QUOTE PROGETTO	55.18 56.79 55.84 56.74 56.64 56.71 57.09 57.11

S STERRO	m²	10.66
R RIPORTO	m²	5.37
PA BINDER	m²	0.66
PB BASE	m²	2.71
PC MISTO CEMENTATO	m²	4.05
PD STABILIZZATO	m²	2.83
RA RILEVATO ARGINELLO	m²	0.77
SG SCAVO GRADONATURA	m²	1.92
VR VEGETALE IN RILEVATO	m²	0.63
co CORDOLO CLS (ML)	m	1.00
ct COMPATT. IN TRINCEA	m	12.87
fb DEMOLIZIONE PAV.	m	8.38
gr GRADONATURA	m	5.11
id IDROSEMINA	m	3.15
sc SCOTICO	m	5.75
st SCOTICO IN TRINCEA (	m	12.87
ud USURA DRENANTE	m	13.25

SEZIONE TN-619

PROGRESSIVA 20360.00

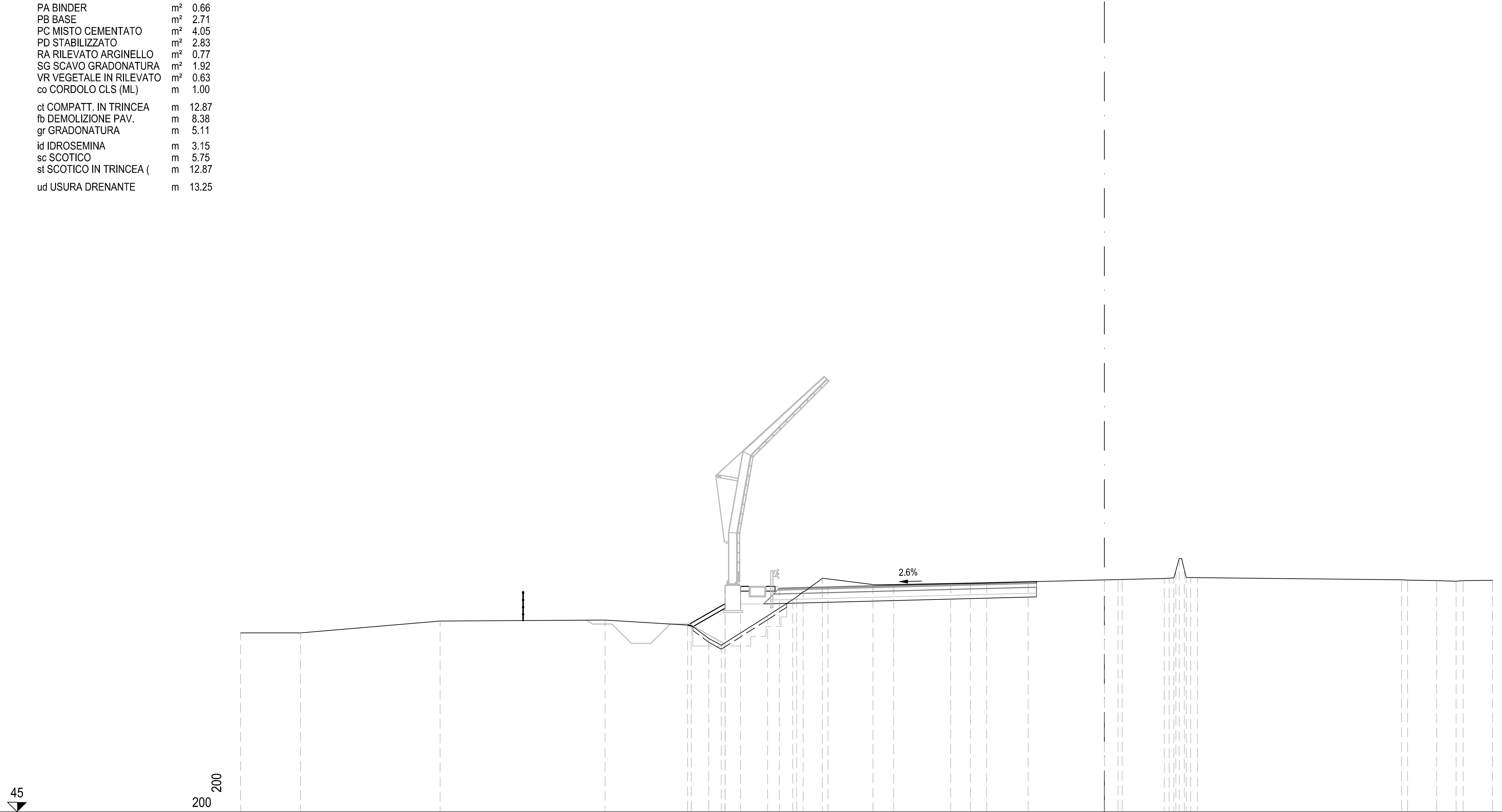

PROGRESSIVE TERRENO	-44.50 -41.41 -34.23 -25.73 -21.29 -20.38 -19.74 -17.35 -16.06 -15.85 -15.52 -14.53 -11.92 -10.86 -7.92 -6.90 -6.07 -3.93 0.91 3.08 3.33 3.58 3.68 3.85 4.12 4.22 4.44 4.79 15.30 15.62 17.11 18.12 18.48 20.00
PARZIALI TERRENO	3.09 7.18 8.50 4.44 0.91 0.64 2.39 1.29 0.21 0.33 0.99 2.61 1.06 2.94 1.02 0.83 2.14 4.84 2.17 0.25 0.25 0.10 0.17 0.27 0.10 0.22 0.35 10.51 0.32 1.49 1.01 0.36 1.52
QUOTE TERRENO	54.22 54.23 54.83 54.88 54.61 53.94 53.59 55.10 55.94 56.07 56.35 57.03 56.71 56.70 56.75 56.77 56.79 56.86 56.98 57.03 57.04 57.06 57.43 58.05 57.48 57.08 57.07 57.07 56.96 56.94 56.91 56.89 56.91 56.94
PROGRESSIVE PROGETTO	-21.47 -19.55 -19.55 -18.75 -16.75 -14.25 0.00 0.70
PARZIALI PROGETTO	1.92 0.80 2.00 2.50 14.25 0.70
QUOTE PROGETTO	54.62 56.67 55.72 56.62 56.52 56.59 56.95 56.97

ASSE Tang Nord

S STERRO	m²	5.80
PA BINDER	m²	0.37
PB BASE	m²	1.47
PC MISTO CEMENTATO	m²	2.21
PD STABILIZZATO	m²	1.48
ct COMPATT. IN TRINCEA	m	7.37
fb DEMOLIZIONE PAV.	m	7.25
st SCOTICO IN TRINCEA (	m	7.37
ud USURA DRENANTE	m	7.37

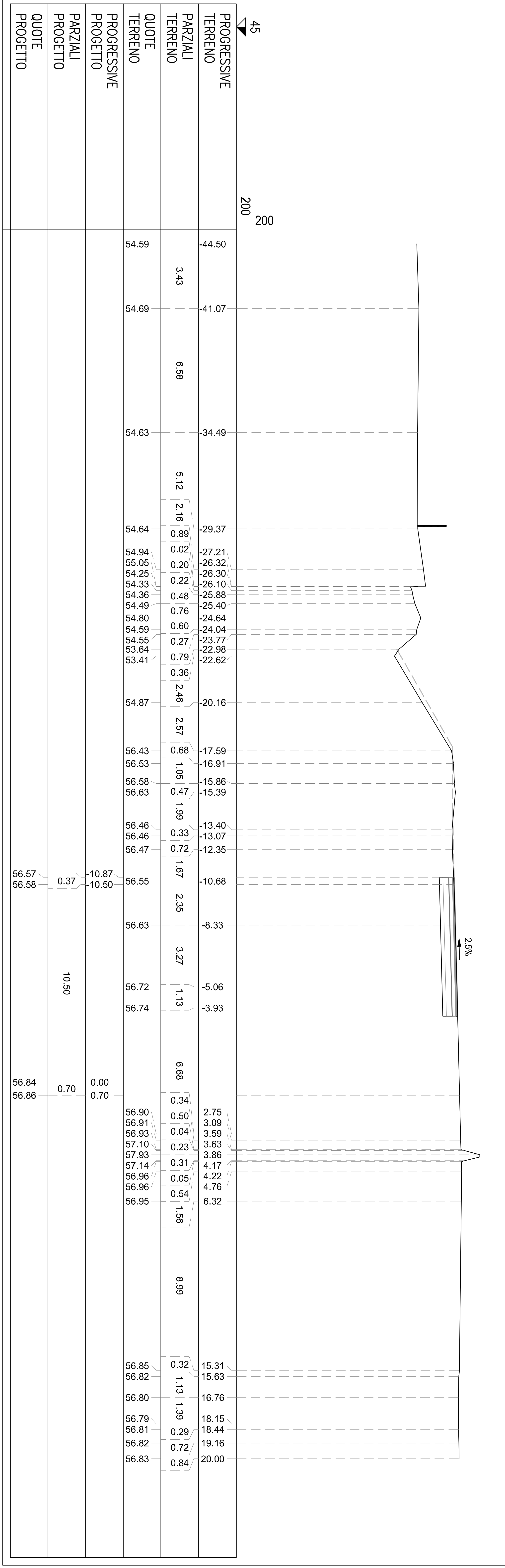

SEZIONE TN-620

PROGRESSIVA 20380.00

S STERRO	m²	6.17
PA BINDER	m²	0.42
PB BASE	m²	1.68
PC MISTO CEMENTATO	m²	2.51
PD STABILIZZATO	m²	1.68
ct COMPATT. IN TRINCEA	m	8.38
fb DEMOLIZIONE PAV.	m	4.11
st SCOTICO IN TRINCEA (	m	8.38
ud USURA DRENANTE	m	8.38

SEZIONE TN-621

PROGRESSIVA 20400.00

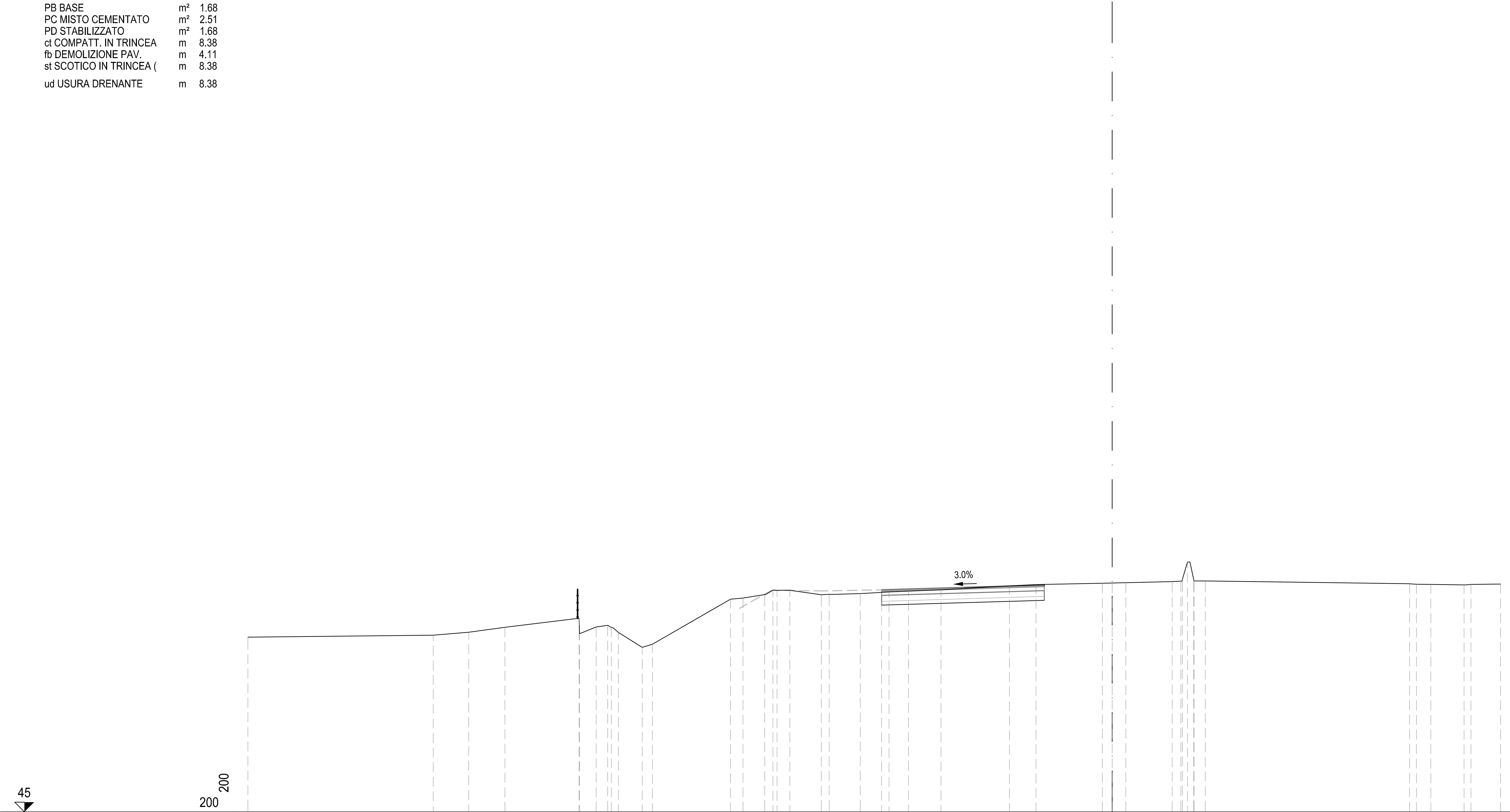

PROGRESSIVE TERRENO	-44.50 -34.96 -33.13 -31.27 -27.45 -27.43 -26.58 -25.98 -25.79 -25.43 -24.20 -23.68 -19.65 -19.01 -17.89 -17.47 -17.25 -16.60 -14.98 -14.58 -12.98 -11.49 -8.82 -5.29 -3.92 -0.51 3.09 3.54 3.61 3.88 4.20 4.21 4.79 15.31 15.66 16.41 18.12 18.47 20.00
PARZIALI TERRENO	9.54 1.83 1.86 3.82 0.02 0.85 0.60 0.19 0.36 1.23 0.52 4.03 0.64 1.12 0.42 0.22 0.65 1.62 0.40 1.60 1.49 2.67 3.53 1.37 3.41 3.60 0.45 0.07 0.27 0.32 0.01 0.58 10.52 0.35 0.75 1.71 0.35 1.53
QUOTE TERRENO	54.00 54.10 54.26 54.52 54.98 54.18 54.53 54.62 54.51 54.25 53.48 53.64 55.96 56.02 56.19 56.43 56.41 56.43 56.19 56.21 56.25 56.33 56.44 56.64 56.71 56.78 56.86 56.89 56.98 57.87 56.96 56.90 56.90 56.76 56.73 56.72 56.69 56.72 56.74
PROGRESSIVE PROGETTO	-11.88 -10.50 0.00 0.70
PARZIALI PROGETTO	1.38 10.50 0.70
QUOTE PROGETTO	56.44 56.48 56.80 56.82

S STERRO	m²	5.97
PA BINDER	m²	0.47
PB BASE	m²	1.87
PC MISTO CEMENTATO	m²	2.82
PD STABILIZZATO	m²	1.87
ct COMPATT. IN TRINCEA	m	9.38
fb DEMOLIZIONE PAV.	m	3.37
st SCOTICO IN TRINCEA (	m	9.38
ud USURA DRENANTE	m	9.38

SEZIONE TN-622

PROGRESSIVA 20420.00

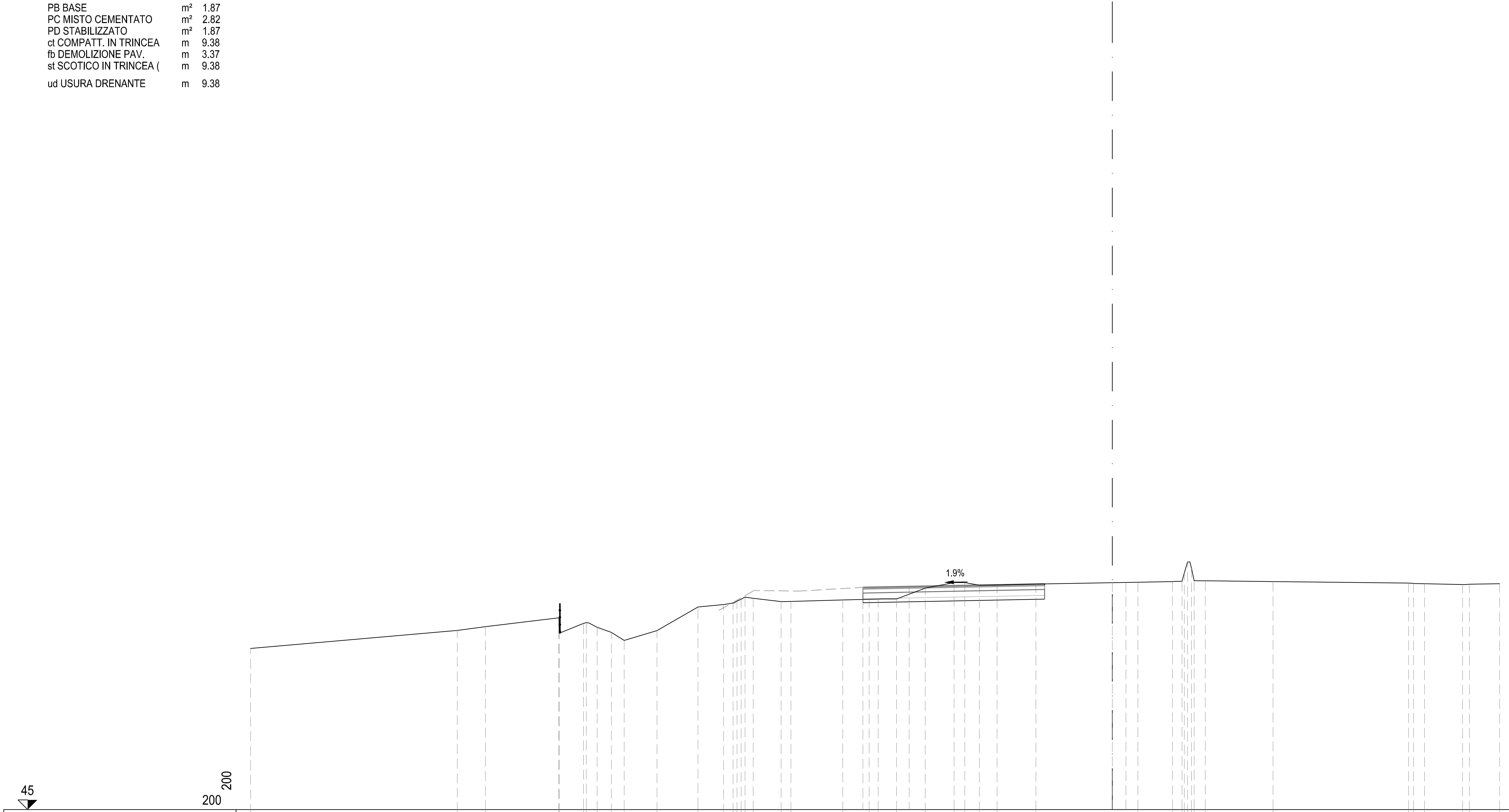

PROGRESSIVE TERRENO	-44.50 -33.83 -32.37 -28.58 -28.56 -27.31 -27.16 -26.60 -25.87 -25.21 -23.51 -21.40 -20.07 -19.59 -19.38 -19.17 -18.97 -18.54 -17.11 -16.60 -13.92 -12.56 -12.09 -11.15 -9.66 -8.17 -7.62 -6.87 -5.96 -3.95 1.32 3.11 3.60 3.72 3.89 4.09 4.22 4.80 8.29 15.29 15.55 16.12 18.09 18.44 20.00
PARZIALI TERRENO	10.67 1.46 3.79 0.02 1.25 0.15 0.56 0.73 0.66 1.70 2.11 1.33 0.48 0.21 0.21 0.20 0.43 1.43 0.51 2.68 1.36 0.47 0.94 1.49 1.49 0.55 0.75 0.91 2.01 5.27 1.79 0.49 0.12 0.17 0.20 0.13 0.58 3.49 7.00 0.26 0.57 1.97 0.35 1.56
QUOTE TERRENO	53.33 54.26 54.45 54.91 54.11 54.62 54.66 54.42 54.15 53.74 54.25 55.47 55.59 55.67 55.77 55.87 55.99 55.91 55.74 55.76 55.83 55.87 55.88 55.89 56.44 56.73 56.73 56.59 56.60 56.66 56.75 56.78 56.80 57.22 57.80 57.47 56.83 56.83 56.78 56.71 56.69 56.67 56.63 56.65 56.67
PROGRESSIVE PROGETTO	-12.88 -10.50 0.00 0.70
PARZIALI PROGETTO	2.38 10.50 0.70
QUOTE PROGETTO	56.48 56.53 56.73 56.74

S STERRO	m²	6.91
R RIPORTO	m²	0.28
PA BINDER	m²	0.50
PB BASE	m²	2.00
PC MISTO CEMENTATO	m²	3.00
PD STABILIZZATO	m²	2.00
ct COMPATT. IN TRINCEA	m	8.86
fb DEMOLIZIONE PAV.	m	3.31
sc SCOTICO	m	1.23
st SCOTICO IN TRINCEA (	m	8.86
ud USURA DRENANTE	m	10.00

SEZIONE TN-623

PROGRESSIVA 20440.00

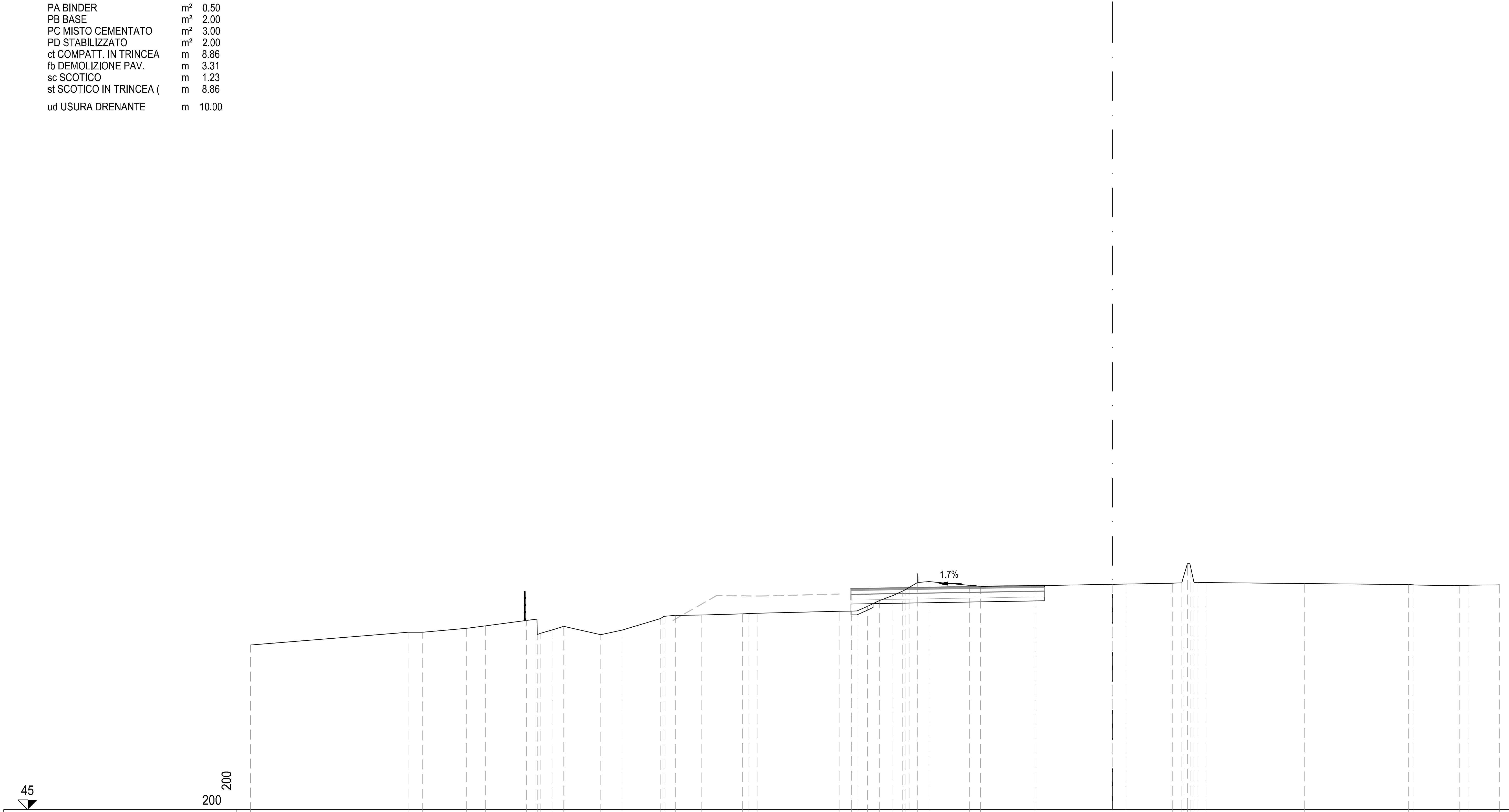

PROGRESSIVE TERRENO	PARZIALI TERRENO	QUOTE TERRENO
-44.50		53.50
	8.13	
-36.37		54.16
	0.75	
-35.62		54.16
	2.27	
-33.35		54.37
	0.99	
-32.36		54.49
	2.11	
-30.25		54.78
	0.53	
-29.72		54.84
	0.02	
-29.70		54.04
	0.18	
-29.52		54.12
	0.60	
-28.92		54.28
	0.58	
-28.34		54.47
	1.92	
-26.42		54.04
	1.10	
-25.32		54.28
	1.97	
-23.35		54.87
	0.20	
-23.15		54.98
	0.59	
-22.56		55.03
	1.33	
-21.23		55.05
	2.13	
-19.10		55.11
	0.33	
-18.77		55.13
	0.46	
-18.31		55.14
	4.24	
-14.07		55.25
	0.61	
-13.46		55.26
	0.28	
-13.18		55.26
	0.54	
-12.64		55.51
	0.61	
-12.03		55.79
	0.70	
-11.33		56.06
	0.48	
-10.85		56.28
	0.15	
-10.70		56.36
	0.65	
-10.05		56.74
	0.01	
-10.04		57.19
	0.01	
-10.03		56.74
	0.56	
-9.47		56.78
	2.10	
-7.37		56.59
	0.56	
-6.81		56.53
	2.82	
-3.99		56.57
	7.09	
3.10		56.70
	0.49	
3.59		56.72
	0.07	
3.66		56.98
	0.22	
3.88		57.71
	0.18	
4.06		57.48
	0.16	
4.22		56.74
	0.20	
4.42		56.74
	0.41	
4.83		56.73
	5.10	
9.93		56.68
	5.37	
15.30		56.63
	0.27	
15.57		56.61
	2.34	
17.91		56.57
	0.46	
18.37		56.59
	1.63	
20.00		56.61

PROGRESSIVE PROGETTO	PARZIALI PROGETTO	QUOTE PROGETTO
-13.50		56.41
	3.00	
-10.50		56.46
	10.50	
0.00		56.64
	0.70	
0.70		56.65

S STERRO	m²	7.14
R RIPORTO	m²	0.17
PA BINDER	m²	0.50
PB BASE	m²	2.00
PC MISTO CEMENTATO	m²	3.00
PD STABILIZZATO	m²	2.00
ct COMPATT. IN TRINCEA	m	9.15
fb DEMOLIZIONE PAV.	m	3.30
sc SCOTICO	m	0.92
st SCOTICO IN TRINCEA (	m	9.15
ud USURA DRENANTE	m	10.00

SEZIONE TN-624

PROGRESSIVA 20460.00

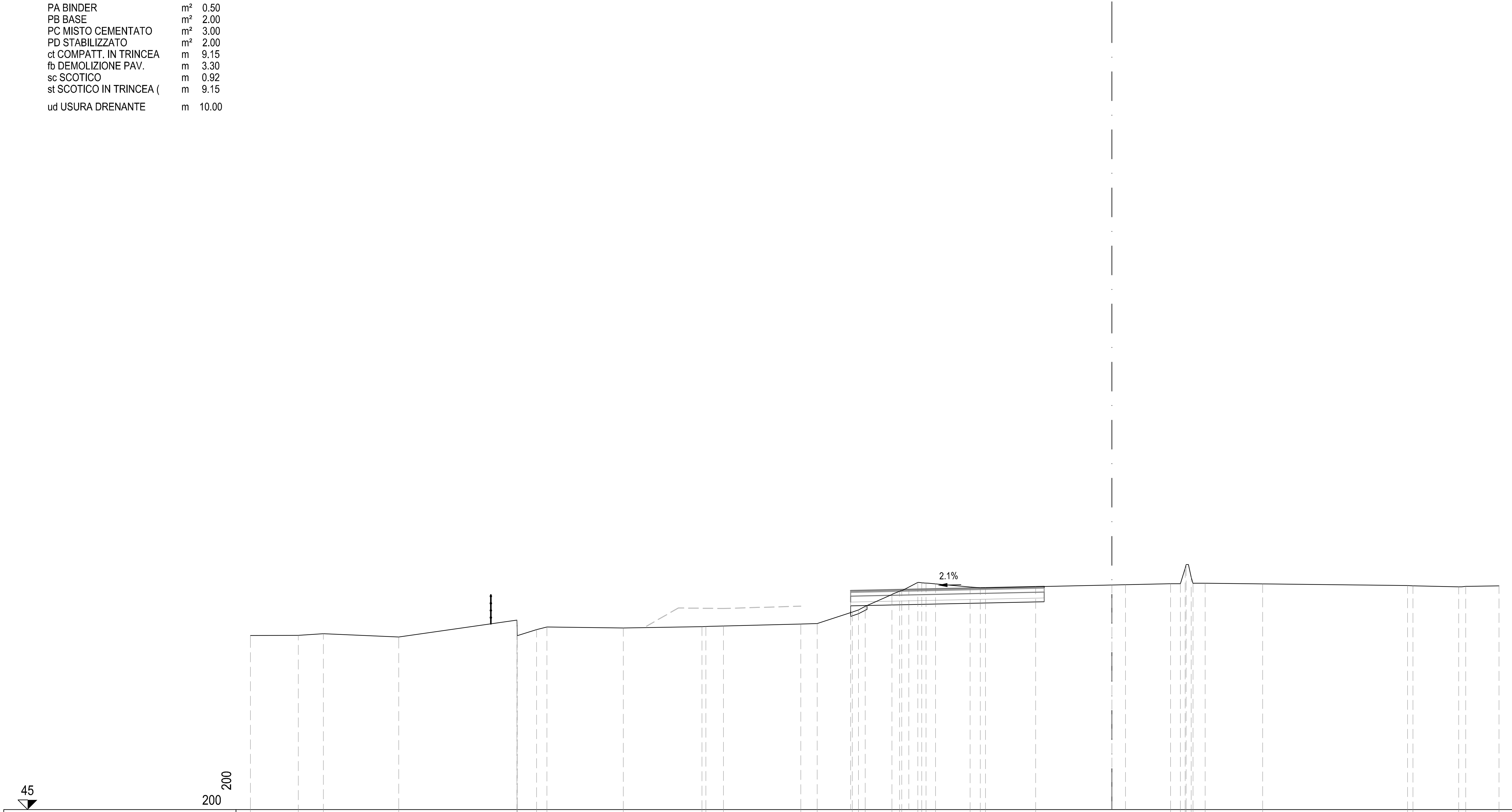

PROGRESSIVE TERRENO	-44.50 -42.03 -40.74 -36.84 -30.74 -30.73 -30.72 -29.72 -29.19 -25.24 -21.18 -20.98 -20.07 -16.07 -15.23 -13.41 -13.09 -12.75 -11.37 -10.96 -10.85 -10.03 -9.82 -9.60 -9.11 -7.33 -6.80 -6.53 -3.94 3.03 3.53 3.78 3.83 4.09 4.19 4.81 7.79 15.27 15.55 17.92 18.28 20.00
PARZIALI TERRENO	2.47 1.29 3.90 6.10 0.01 0.01 1.00 0.53 3.95 4.06 0.20 0.91 4.00 0.84 1.82 0.32 0.34 1.38 0.41 0.11 0.82 0.21 0.22 0.49 1.78 0.53 0.27 2.59 6.97 0.50 0.25 0.05 0.26 0.10 0.62 2.98 7.48 0.28 2.37 0.36 1.72
QUOTE TERRENO	53.99 54.00 54.09 53.92 54.79 54.47 53.99 54.30 54.44 54.38 54.45 54.46 54.49 54.59 54.62 55.21 55.32 55.50 56.11 56.28 56.32 56.74 56.72 56.70 56.66 56.50 56.46 56.46 56.52 56.67 56.67 57.47 57.66 57.00 56.69 56.69 56.66 56.58 56.56 56.51 56.53 56.56
PROGRESSIVE PROGETTO	-13.50 -10.50 0.00 0.70
PARZIALI PROGETTO	3.00 10.50 0.70
QUOTE PROGETTO	56.32 56.38 56.60 56.62

ASSE Tang Nord

S STERRO	m²	7.19
R RIPORTO	m²	4.72
PA BINDER	m²	0.50
PB BASE	m²	2.02
PC MISTO CEMENTATO	m²	3.16
PD STABILIZZATO	m²	2.13
RA RILEVATO ARGINELLO	m²	0.74
SG SCAVO GRADONATURA	m²	2.85
VR VEGETALE IN RILEVATO	m²	0.86
co CORDOLO CLS (ML)	m	1.00
ct COMPATT. IN TRINCEA	m	9.30
fb DEMOLIZIONE PAV.	m	3.32
gr GRADONATURA	m	6.28
id IDROSEMINA	m	4.26
sc SCOTICO	m	6.28
st SCOTICO IN TRINCEA (	m	9.30
ud USURA DRENANTE	m	10.00

SEZIONE TN-625

PROGRESSIVA 20480.00



PROGRESSIVE TERRENO	-44.50 -43.82 -43.56 -31.72 -31.71 -31.70 -30.82 -30.08 -27.38 -23.98 -23.14 -22.87 -21.47 -18.07 -17.19 -15.82 -14.83 -14.67 -14.48 -12.39 -11.56 -10.86 -10.67 -10.01 -8.79 -8.58 -8.13 -7.77 -7.23 -6.82 -5.20 -3.98 -1.65 3.07 3.35 3.57 3.68 3.85 4.07 4.22 4.46 4.80 9.96 15.25 15.51 17.59 18.05 18.37 20.00
PARZIALI TERRENO	0.68 0.26 11.84 0.01 0.01 0.88 0.74 2.70 3.40 0.84 0.27 1.40 3.40 0.88 1.37 0.99 0.16 0.19 2.09 0.83 0.70 0.19 0.66 1.22 0.21 0.45 0.36 0.54 0.41 1.62 1.22 2.33 4.72 0.28 0.22 0.11 0.17 0.22 0.15 0.24 0.34 5.16 5.29 0.26 2.08 0.46 0.32 1.63
QUOTE TERRENO	53.98 53.99 54.02 54.76 54.26 53.96 54.17 54.35 54.24 53.95 53.80 53.80 53.83 53.92 53.93 54.31 54.59 54.65 54.75 55.76 56.08 56.36 56.40 56.74 56.60 56.59 56.55 56.53 56.49 56.46 56.48 56.49 56.53 56.62 56.63 56.64 57.04 57.63 57.20 56.66 56.66 56.64 56.58 56.52 56.51 56.47 56.46 56.48 56.51
PROGRESSIVE PROGETTO	-19.19 -16.30 -16.30 -15.50 -13.50 -10.50 0.00 0.70
PARZIALI PROGETTO	2.89 0.80 2.00 3.00 10.50 0.70
QUOTE PROGETTO	53.89 56.49 55.54 56.44 56.34 56.39 56.56 56.57

ASSE Tang Nord

SEZIONE TN-626

PROGRESSIVA 20500.00

S STERRO	m²	7.47
R RIPORTO	m²	6.44
PA BINDER	m²	0.49
PB BASE	m²	2.02
PC MISTO CEMENTATO	m²	3.16
PD STABILIZZATO	m²	2.12
RA RILEVATO ARGINELLO	m²	0.74
SG SCAVO GRADONATURA	m²	3.26
VR VEGETALE IN RILEVATO	m²	1.09
co CORDOLO CLS (ML)	m	0.99
ct COMPATT. IN TRINCEA	m	9.49
fb DEMOLIZIONE PAV.	m	3.35
gr GRADONATURA	m	7.34
id IDROSEMINA	m	5.44
sc SCOTICO	m	7.34
st SCOTICO IN TRINCEA (	m	9.49
ud USURA DRENANTE	m	10.00

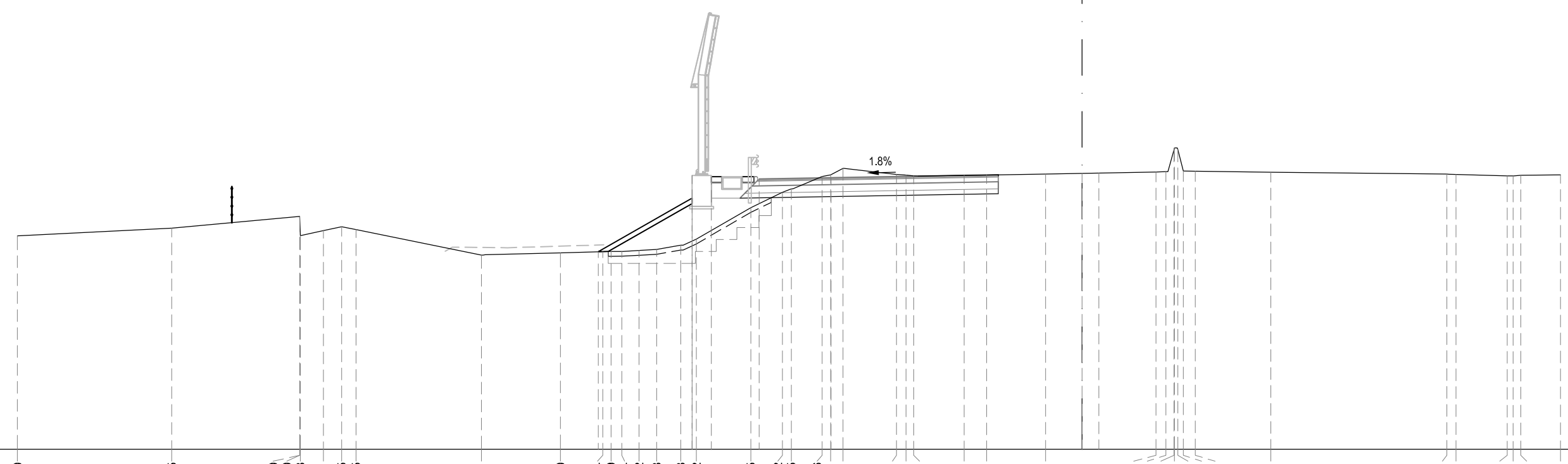

PROGRESSIVE TERRENO	-44.50 -38.05 -32.70 -32.70 -32.68 -31.71 -30.95 -30.35 -25.11 -21.80 -20.04 -19.69 -19.24 -18.52 -17.78 -16.78 -16.12 -13.85 -12.52 -12.15 -10.86 -10.51 -9.99 -7.76 -7.36 -7.03 -4.93 -3.99 -1.52 3.09 3.50 3.84 3.86 4.00 4.23 4.73 7.89 15.25 15.63 17.77 18.02 18.34 20.00
PARZIALI TERRENO	6.45 5.35 0.02 0.97 0.76 0.60 5.24 3.31 1.76 0.35 0.45 0.72 0.74 1.00 0.66 2.27 1.33 0.37 1.29 0.35 0.52 2.23 0.40 0.33 2.10 0.94 2.47 4.61 0.41 0.34 0.02 0.14 0.23 0.50 3.16 7.36 0.38 2.14 0.25 0.32 1.66
QUOTE TERRENO	53.92 54.24 54.73 54.69 53.93 54.14 54.30 54.18 53.11 53.21 53.26 53.26 53.27 53.31 53.35 53.53 53.78 55.10 55.74 55.88 56.40 56.46 56.74 56.48 56.46 56.42 56.45 56.46 56.50 56.59 56.60 57.52 57.59 57.52 56.63 56.62 56.58 56.50 56.48 56.43 56.42 56.45 56.47
PROGRESSIVE PROGETTO	-20.22 -16.30 -16.30 -15.50 -13.50 -10.50 0.00 0.70
PARZIALI PROGETTO	3.92 0.80 2.00 3.00 10.50 0.70
QUOTE PROGETTO	53.26 56.44 55.50 56.39 56.29 56.35 56.53 56.55

ASSE Tang Nord

S STERRO	m²	7.79
R RIPORTO	m²	3.89
PA BINDER	m²	0.55
PB BASE	m²	2.02
PC MISTO CEMENTATO	m²	3.16
PD STABILIZZATO	m²	2.11
RA RILEVATO ARGINELLO	m²	0.76
SG SCAVO GRADONATURA	m²	1.84
VR VEGETALE IN RILEVATO	m²	0.98
co CORDOLO CLS (ML)	m	1.00
ct COMPATT. IN TRINCEA	m	9.61
fb DEMOLIZIONE PAV.	m	3.28
gr GRADONATURA	m	5.09
id IDROSEMINA	m	6.49
sc SCOTICO	m	5.41
st SCOTICO IN TRINCEA (	m	9.61
ud USURA DRENANTE	m	10.00

SEZIONE TN-627

PROGRESSIVA 20520.00

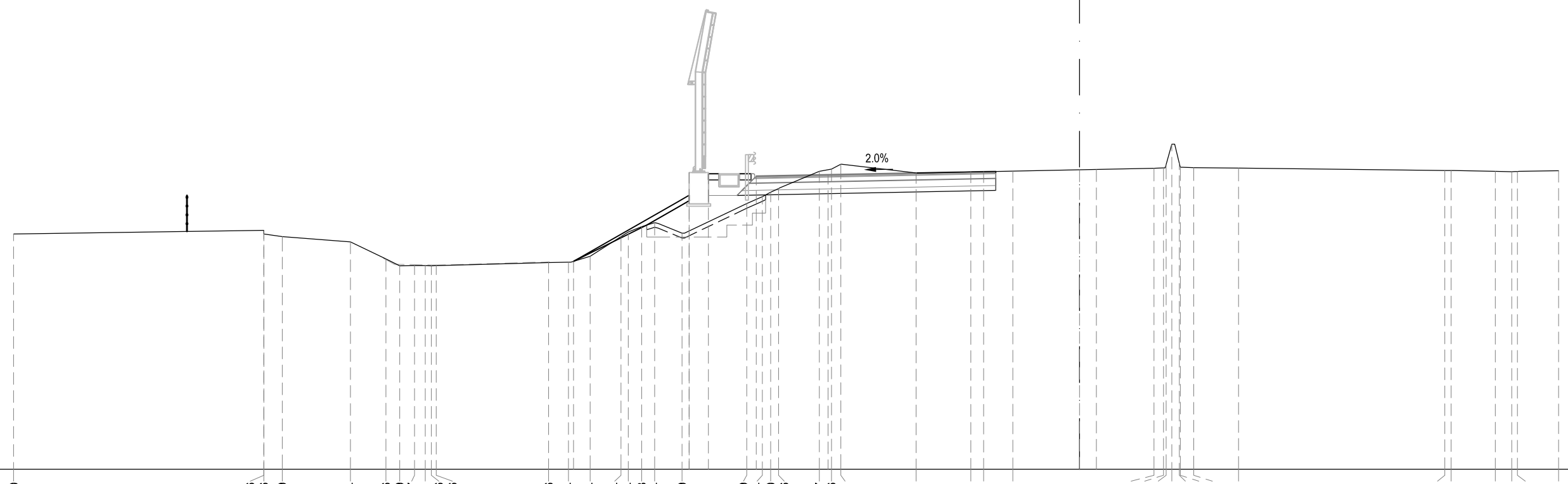

PROGRESSIVE TERRENO	-44.50 -34.06 -34.06 -33.29 -30.44 -28.96 -28.39 -27.77 -27.31 -27.06 -26.86 -22.16 -21.34 -20.44 -19.14 -18.84 -18.28 -17.74 -16.59 -13.89 -13.24 -12.90 -12.56 -10.87 -10.36 -9.97 -6.82 -4.54 -4.00 -2.79 3.11 3.50 3.61 3.85 4.17 4.20 4.76 6.64 15.25 15.51 17.36 18.04 18.27 20.00
PARZIALI TERRENO	10.44 0.77 2.85 1.48 0.57 0.62 0.46 0.25 0.20 4.70 0.82 0.90 1.30 0.30 0.56 0.54 1.15 2.70 0.65 0.34 0.34 1.69 0.51 0.39 3.15 2.28 0.54 1.21 5.90 0.39 0.11 0.24 0.32 0.03 0.56 1.88 8.61 0.26 1.85 0.68 0.23 1.73
QUOTE TERRENO	53.83 53.98 53.83 53.71 53.49 52.78 52.49 52.50 52.50 52.50 52.50 52.63 52.64 52.89 53.72 53.91 54.13 54.30 53.86 55.10 55.38 55.57 55.72 56.44 56.53 56.73 56.37 56.42 56.43 56.45 56.57 56.58 56.73 57.57 56.77 56.61 56.60 56.57 56.47 56.47 56.44 56.42 56.43 56.46
PROGRESSIVE PROGETTO	-21.13 -16.30 -16.30 -15.50 -13.50 -10.50 0.00 0.70
PARZIALI PROGETTO	4.83 0.80 2.00 3.00 10.50 0.70
QUOTE PROGETTO	52.68 56.39 55.44 56.34 56.24 56.30 56.50 56.52

ASSE Tang Nord

S STERRO	m²	7.89
R RIPORTO	m²	3.76
PA BINDER	m²	0.50
PB BASE	m²	2.07
PC MISTO CEMENTATO	m²	3.10
PD STABILIZZATO	m²	2.17
RA RILEVATO ARGINELLO	m²	0.75
SG SCAVO GRADONATURA	m²	1.68
VR VEGETALE IN RILEVATO	m²	0.65
co CORDOLO CLS (ML)	m	1.00
ct COMPATT. IN TRINCEA	m	9.56
fb DEMOLIZIONE PAV.	m	3.34
gr GRADONATURA	m	5.20
id IDROSEMINA	m	3.31
sc SCOTICO	m	5.20
st SCOTICO IN TRINCEA (	m	9.56
ud USURA DRENANTE	m	10.00

SEZIONE TN-628

PROGRESSIVA 20540.00

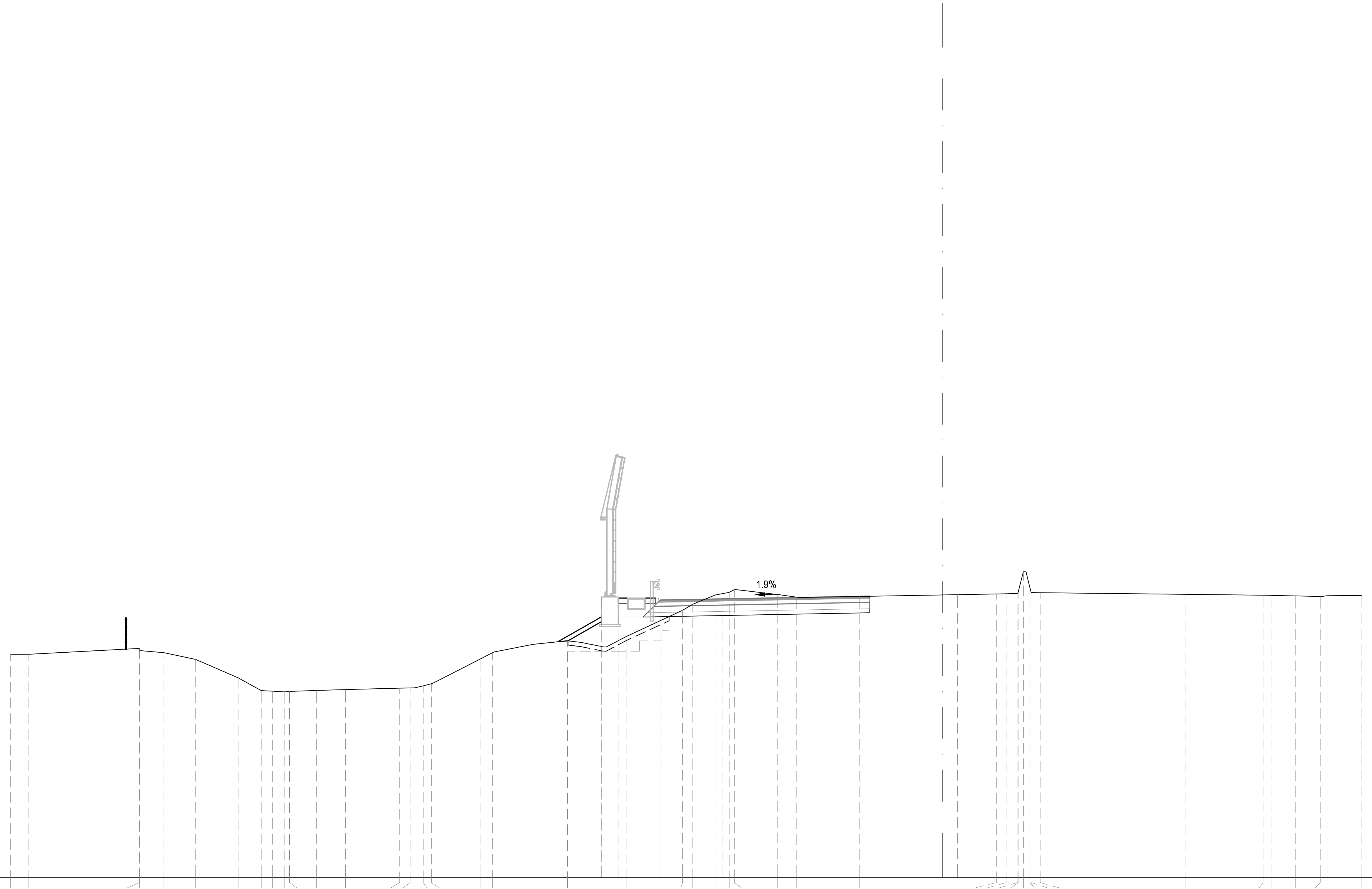

PROGRESSIVE TERRENO	PARZIALI TERRENO	QUOTE TERRENO
-44.50		53.64
	0.87	
-43.63		53.64
	5.28	
-38.35		53.93
-38.35		53.83
	1.17	
-37.18		53.73
	1.52	
-35.66		53.40
	2.03	
-33.63		52.52
	1.10	
-32.53		51.91
	0.53	
-32.00		51.88
	0.59	
-31.41		51.85
	0.22	
-31.19		51.87
	1.29	
-29.90		51.92
	1.39	
-28.51		51.96
	2.58	
-25.93		52.03
	0.50	
-25.43		52.04
	0.23	
-25.20		52.04
	0.40	
-24.80		52.14
	0.39	
-24.41		52.24
	2.32	
-22.09		53.41
	0.59	
-21.50		53.72
	1.94	
-19.56		54.12
	1.64	
-17.92		54.29
	0.65	
-17.27		54.21
	1.09	
-16.18		53.99
	1.06	
-15.12		54.50
	2.70	
-12.42		55.74
	0.48	
-11.94		56.03
	1.07	
-10.87		56.48
	0.67	
-10.20		56.60
	0.25	
-9.95		56.73
	2.05	
-7.90		56.50
	0.92	
-6.98		56.37
	1.02	
-5.96		56.37
	1.97	
-3.99		56.41
	6.55	
2.56		56.53
	0.46	
3.02		56.54
	0.56	
3.58		56.55
	0.02	
3.60		56.63
	0.24	
3.84		57.58
	0.27	
4.11		56.99
	0.10	
4.21		56.59
	0.44	
4.65		56.58
	6.95	
11.60		56.50
	3.69	
15.29		56.47
	0.38	
15.67		56.46
	1.15	
16.82		56.43
	1.20	
18.02		56.41
	0.32	
18.34		56.44
	1.66	
20.00		56.46

PROGRESSIVE PROGETTO	PARZIALI PROGETTO	QUOTE PROGETTO
-18.37		54.24
	2.07	
-16.30		56.38
-16.30		55.43
	0.80	
-15.50		56.33
	2.00	
-13.50		56.23
	3.00	
-10.50		56.28
	10.50	
0.00		56.48
	0.70	
0.70		56.50

SEZIONE TN-629

PROGRESSIVA 20560.00

S STERRO	m²	7.86
R RIPORTO	m²	3.93
PA BINDER	m²	0.50
PB BASE	m²	2.07
PC MISTO CEMENTATO	m²	3.10
PD STABILIZZATO	m²	2.17
RA RILEVATO ARGINELLO	m²	0.75
SG SCAVO GRADONATURA	m²	1.65
VR VEGETALE IN RILEVATO	m²	0.65
co CORDOLO CLS (ML)	m	1.00
ct COMPATT. IN TRINCEA	m	9.48
fb DEMOLIZIONE PAV.	m	3.32
gr GRADONATURA	m	4.80
id IDROSEMINA	m	3.25
sc SCOTICO	m	5.29
st SCOTICO IN TRINCEA (	m	9.48
ud USURA DRENANTE	m	10.00



PROGRESSIVE TERRENO	-44.50 -44.25 -42.40 -39.80 -39.18 -38.66 -38.36 -37.45 -34.97 -32.67 -32.14 -31.20 -27.88 -26.32 -19.36 -18.05 -17.69 -16.53 -13.57 -12.28 -11.38 -10.88 -10.04 -9.93 -8.97 -8.55 -7.83 -6.82 -5.72 -4.01 2.35 3.04 3.57 3.69 3.84 4.09 4.22 4.57 9.27 15.25 15.54 17.65 17.99 18.34 20.00
PARZIALI TERRENO	0.25 1.85 2.60 0.62 0.52 0.30 0.91 2.48 2.30 0.53 0.94 3.32 1.56 6.96 1.31 0.36 1.16 2.96 1.29 0.90 0.50 0.84 0.11 0.96 0.42 0.72 1.01 1.10 1.71 6.36 0.69 0.53 0.12 0.15 0.25 0.13 0.35 4.70 5.98 0.29 2.11 0.34 0.35 1.66
QUOTE TERRENO	53.23 53.14 52.25 51.12 51.12 51.16 51.19 51.22 51.30 51.38 51.40 51.61 52.96 53.66 54.16 54.30 54.25 53.92 55.16 55.76 56.31 56.51 56.67 56.73 56.62 56.57 56.46 56.38 56.37 56.42 56.58 56.60 56.62 57.05 57.62 57.18 56.65 56.64 56.57 56.49 56.49 56.46 56.45 56.48 56.51
PROGRESSIVE PROGETTO	-18.31 -16.30 -16.30 -15.50 -13.50 -10.50 0.00 0.70
PARZIALI PROGETTO	2.01 0.80 2.00 3.00 10.50 0.70
QUOTE PROGETTO	54.27 56.37 55.42 56.32 56.22 56.29 56.52 56.54

SEZIONE TN-630

PROGRESSIVA 20580.00

S STERRO	m²	6.55
R RIPORTO	m²	3.95
PA BINDER	m²	0.50
PB BASE	m²	2.06
PC MISTO CEMENTATO	m²	3.10
PD STABILIZZATO	m²	2.17
RA RILEVATO ARGINELLO	m²	0.75
SG SCAVO GRADONATURA	m²	1.91
VR VEGETALE IN RILEVATO	m²	0.60
co CORDOLO CLS (ML)	m	1.00
ct COMPATT. IN TRINCEA	m	8.86
fb DEMOLIZIONE PAV.	m	3.30
gr GRADONATURA	m	5.41
id IDROSEMINA	m	3.06
sc SCOTICO	m	5.63
st SCOTICO IN TRINCEA (	m	8.86
ud USURA DRENANTE	m	10.00

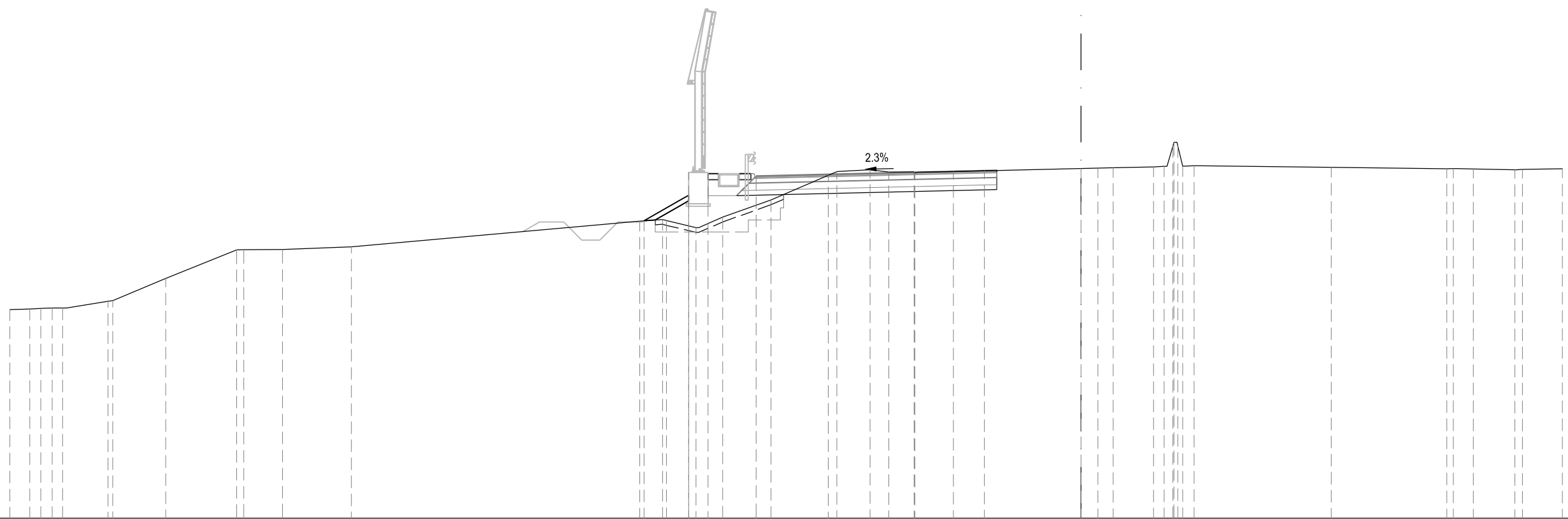

PROGRESSIVE TERRENO	-44.50 -43.67 -43.21 -42.74 -42.31 -40.42 -40.23 -38.03 -35.08 -34.78 -33.17 -30.31 -18.33 -17.39 -17.22 -15.99 -14.88 -12.88 -10.15 -8.76 -7.98 -6.94 -6.90 -5.30 -4.01 1.33 3.01 3.45 3.82 3.86 4.02 4.22 4.70 10.39 15.19 15.46 16.29 18.02 18.34 20.00
PARZIALI TERRENO	0.83 0.46 0.47 0.43 1.89 0.19 2.20 2.95 0.30 1.61 2.86 11.98 0.94 0.17 1.23 1.11 2.00 2.73 1.39 0.78 1.04 0.04 1.60 1.29 5.34 1.68 0.44 0.37 0.04 0.16 0.20 0.48 5.69 4.80 0.27 0.83 1.73 0.32 1.66
QUOTE TERRENO	50.67 50.69 50.71 50.73 50.73 51.01 51.04 51.96 53.15 53.15 53.16 53.27 54.34 54.41 54.37 54.07 54.51 55.22 56.40 56.47 56.38 56.39 56.34 56.40 56.43 56.55 56.60 56.61 57.46 57.62 57.46 56.63 56.64 56.57 56.52 56.52 56.50 56.47 56.49 56.51
PROGRESSIVE PROGETTO	-18.15 -16.30 -16.30 -15.50 -13.50 -10.50 0.00 0.70
PARZIALI PROGETTO	1.85 0.80 2.00 3.00 10.50 0.70
QUOTE PROGETTO	54.35 56.36 55.41 56.31 56.21 56.28 56.52 56.54

ASSE Tang Nord

PA BINDER	m²	0.50
fa FRESATURA 9CM	m	3.31
ud USURA DRENANTE	m	10.00

SEZIONE TN-631

PROGRESSIVA 20600.00

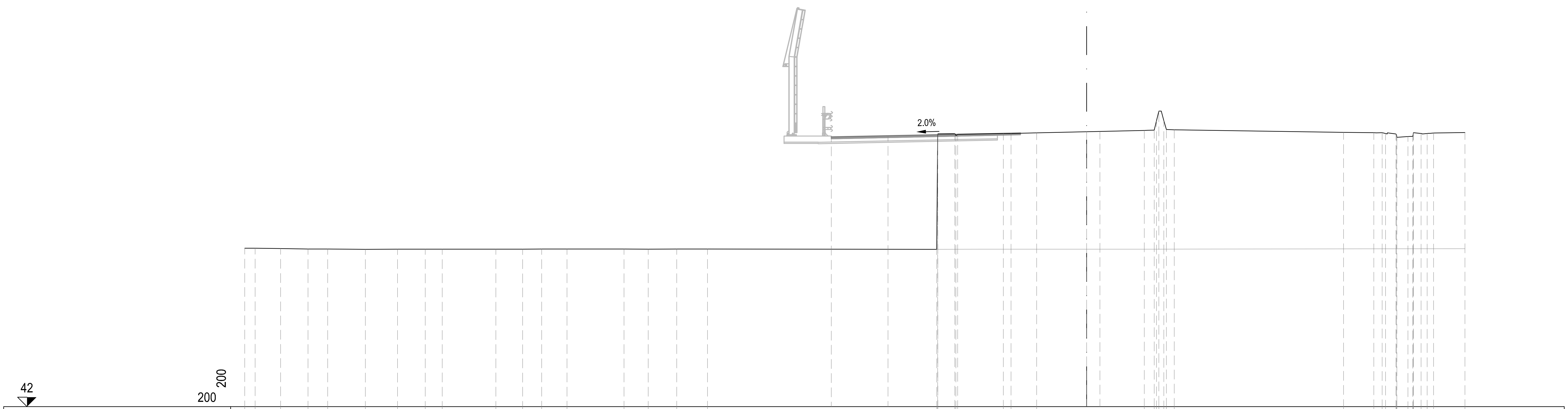

PROGRESSIVE TERRENO	-44.50 -43.96 -42.61 -41.16 -40.11 -38.13 -36.43 -34.96 -34.06 -31.23 -29.81 -28.80 -27.47 -24.45 -23.18 -21.66 -20.04 -7.92 -7.87 -7.87 -6.97 -6.91 -6.81 -4.41 -4.00 -2.64 3.04 3.57 3.69 3.81 4.08 4.22 4.63 13.58 15.18 15.62 15.80 16.35 16.38 16.40 16.98 17.24 17.26 17.27 17.68 18.00 18.34 20.00
PARZIALI TERRENO	0.54 1.35 1.45 1.05 1.98 1.70 1.47 0.90 2.83 1.42 1.01 1.33 3.02 1.27 1.52 1.62 12.12 0.05 0.90 0.06 0.10 2.40 0.41 1.36 5.68 0.53 0.12 0.12 0.27 0.14 0.41 8.95 1.60 0.44 0.18 0.55 0.03 0.02 0.58 0.26 0.02 0.01 0.41 0.32 0.34 1.66
QUOTE TERRENO	50.38 50.38 50.37 50.34 50.34 50.33 50.33 50.34 50.34 50.34 50.33 50.34 50.34 50.34 50.34 50.34 50.34 50.33 56.10 56.44 56.45 56.34 56.42 56.45 56.46 56.49 56.61 56.64 57.13 57.64 57.14 56.67 56.65 56.52 56.49 56.50 56.45 56.43 56.37 56.25 56.29 56.30 56.41 56.50 56.46 56.45 56.48 56.51
PROGRESSIVE PROGETTO	-13.50 -10.50 0.00 0.70
PARZIALI PROGETTO	3.00 10.50 0.70
QUOTE PROGETTO	56.27 56.33 56.55 56.56

S STERRO	m²	3.53
R RIPORTO	m²	9.68
PA BINDER	m²	0.55
PB BASE	m²	2.01
PC MISTO CEMENTATO	m²	3.16
PD STABILIZZATO	m²	2.12
RA RILEVATO ARGINELLO	m²	0.76
VR VEGETALE IN RILEVATO	m²	0.84
co CORDOLO CLS (ML)	m	1.00
ct COMPATT. IN TRINCEA	m	4.48
fb DEMOLIZIONE PAV.	m	3.29
id IDROSEMINA	m	4.17
sc SCOTICO	m	11.22
st SCOTICO IN TRINCEA (	m	4.48
ud USURA DRENANTE	m	10.00

SEZIONE TN-632

PROGRESSIVA 20620.00

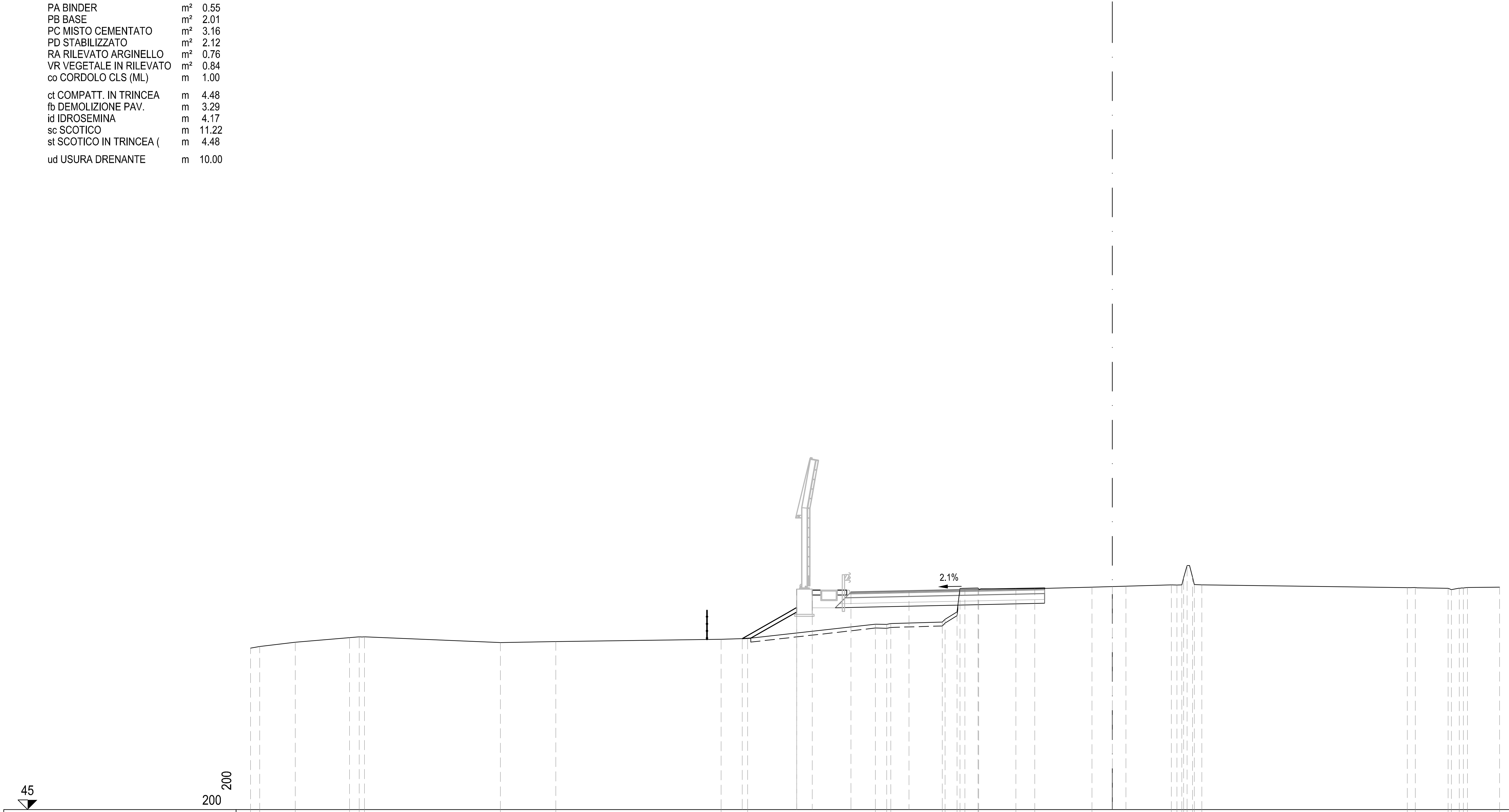

PROGRESSIVE TERRENO: -44.50 -44.03 -42.19 -39.39 -38.89 -38.62 -31.60 -28.74 -20.20 -18.83 -12.24 -11.65 -11.44 -8.78 -8.64 -8.02 -7.87 -7.61 -6.94 -6.90 -4.98 -4.01 -1.06 3.05 3.33 3.59 3.68 3.86 4.13 4.23 4.62 15.23 15.64 17.34 17.51 17.91 18.12 18.34 20.00

PARZIALI TERRENO: 0.47 1.84 2.80 0.50 0.27 7.02 2.86 8.54 1.37 6.59 0.59 0.21 2.66 0.14 0.62 0.15 0.26 0.67 0.04 1.92 0.97 2.95 4.11 0.28 0.26 0.09 0.18 0.27 0.10 0.39 10.61 0.41 1.70 0.17 0.40 0.21 0.22 1.66

QUOTE TERRENO: 53.35 53.42 53.65 53.89 53.93 53.92 53.63 53.68 53.80 53.84 54.58 54.57 54.61 54.69 54.84 55.22 56.43 56.43 56.45 56.39 56.41 56.42 56.49 56.61 56.60 56.61 56.99 57.61 57.02 56.63 56.61 56.47 56.48 56.44 56.37 56.44 56.45 56.47 56.50

PROGRESSIVE PROGETTO: -19.12 -16.30 -16.30 -15.50 -13.50 -10.50 0.00 0.70

PARZIALI PROGETTO: 2.82 0.80 2.00 3.00 10.50 0.70

QUOTE PROGETTO: 53.83 56.39 55.44 56.34 56.24 56.30 56.53 56.54

ASSE Tang Nord

SEZIONE TN-633

PROGRESSIVA 20640.00

S STERRO	m²	7.52
R RIPORTO	m²	2.57
PA BINDER	m²	0.49
PB BASE	m²	2.02
PC MISTO CEMENTATO	m²	3.17
PD STABILIZZATO	m²	2.12
RA RILEVATO ARGINELLO	m²	0.74
SG SCAVO GRADONATURA	m²	1.86
VR VEGETALE IN RILEVATO	m²	0.78
co CORDOLO CLS (ML)	m	1.00
ct COMPATT. IN TRINCEA	m	10.57
fb DEMOLIZIONE PAV.	m	3.31
gr GRADONATURA	m	4.89
id IDROSEMINA	m	3.83
sc SCOTICO	m	4.89
st SCOTICO IN TRINCEA (	m	10.57
ud USURA DRENANTE	m	10.00

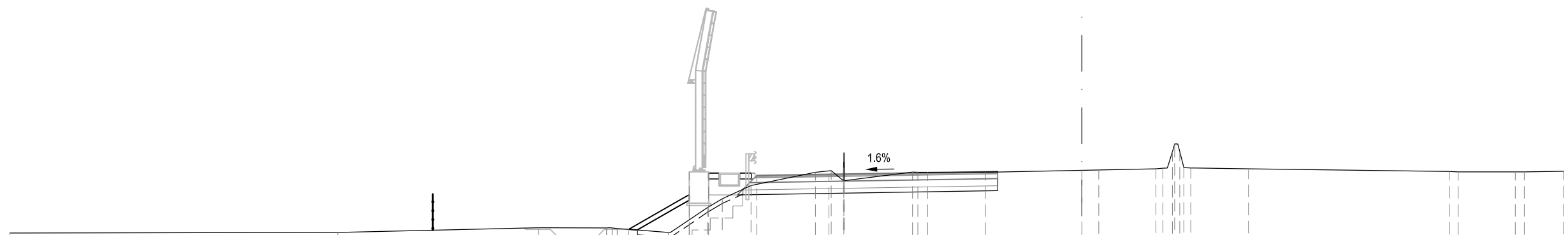

45 200 200

PROGRESSIVE TERRENO	44.50 30.89 22.56 19.73 19.50 19.29 18.46 17.18 15.55 14.93 13.73 11.06 10.41 9.90 9.89 9.86 7.03 6.81 6.41 4.00 3.07 3.36 3.76 3.85 4.06 4.23 4.52 6.92 15.26 15.62 17.99 18.36 20.00
PARZIALI TERRENO	13.61 8.33 2.83 0.23 0.21 0.83 1.28 1.63 0.62 1.20 2.67 0.65 0.51 0.01 0.03 2.83 0.22 0.40 2.41 7.07 0.29 0.40 0.09 0.21 0.17 0.29 2.40 8.34 0.36 2.37 0.37 1.64
QUOTE TERRENO	53.91 53.93 54.13 54.12 54.12 54.10 54.04 53.93 54.96 55.33 55.88 56.43 56.50 56.09 57.24 56.09 56.44 56.43 56.43 56.43 56.58 56.60 57.28 57.61 57.30 56.63 56.61 56.58 56.46 56.45 56.45 56.45 56.48
PROGRESSIVE PROGETTO	18.82 16.30 16.30 15.50 13.50 10.50 0.00 0.70
PARZIALI PROGETTO	2.52 0.80 2.00 3.00 10.50 0.70
QUOTE PROGETTO	54.06 56.45 55.50 56.40 56.30 56.35 56.52 56.53

ASSE Tang Nord

SEZIONE TN-634

PROGRESSIVA 20660.00

S STERRO	m²	8.06
R RIPORTO	m²	3.98
PA BINDER	m²	0.50
PB BASE	m²	2.02
PC MISTO CEMENTATO	m²	3.16
PD STABILIZZATO	m²	2.13
RA RILEVATO ARGINELLO	m²	0.74
SG SCAVO GRADONATURA	m²	2.17
VR VEGETALE IN RILEVATO	m²	0.78
co CORDOLO CLS (ML)	m	1.00
ct COMPATT. IN TRINCEA	m	9.92
fb DEMOLIZIONE PAV.	m	3.34
gr GRADONATURA	m	5.51
id IDROSEMINA	m	3.90
sc SCOTICO	m	5.51
st SCOTICO IN TRINCEA (	m	9.92
ud USURA DRENANTE	m	10.00

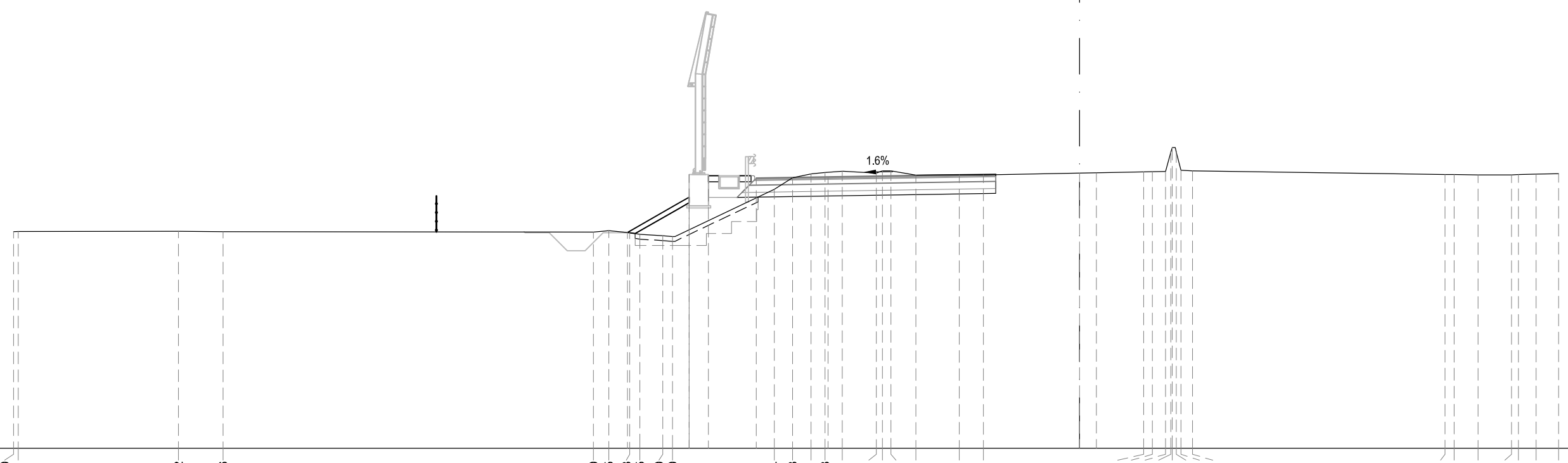

45 200 200

PROGRESSIVE TERRENO	-44.50 -44.31 -37.62 -35.76 -20.30 -19.65 -18.78 -18.35 -17.40 -17.00 -12.74 -11.98 -11.21 -10.63 -9.91 -8.49 -8.23 -7.87 -6.84 -5.02 -4.01 2.68 3.04 3.59 3.81 3.86 4.04 4.23 4.71 15.25 15.63 16.63 18.04 18.32 19.06 20.00
PARZIALI TERRENO	0.19 6.69 1.86 15.46 0.65 0.87 0.43 0.95 0.40 4.26 0.76 0.77 0.58 0.72 1.42 0.26 0.36 1.03 1.82 1.01 6.69 0.36 0.55 0.22 0.05 0.18 0.19 0.48 10.54 0.38 1.00 1.41 0.28 0.74 0.94
QUOTE TERRENO	54.05 54.05 54.06 54.05 54.03 54.09 54.00 53.93 53.87 53.84 55.82 56.30 56.46 56.52 56.57 56.49 56.59 56.59 56.41 56.42 56.41 56.54 56.55 56.56 57.37 57.56 57.37 56.61 56.58 56.44 56.44 56.42 56.42 56.43 56.45 56.46
PROGRESSIVE PROGETTO	18.88 16.30 16.30 15.50 13.50 10.50 0.00 0.70
PARZIALI PROGETTO	2.58 0.80 2.00 3.00 10.50 0.70
QUOTE PROGETTO	54.01 56.43 55.48 56.38 56.28 56.33 56.49 56.50

S STERRO	m²	8.27
R RIPORTO	m²	3.41
PA BINDER	m²	0.50
PB BASE	m²	2.02
PC MISTO CEMENTATO	m²	3.17
PD STABILIZZATO	m²	2.12
RA RILEVATO ARGINELLO	m²	0.74
SG SCAVO GRADONATURA	m²	1.98
VR VEGETALE IN RILEVATO	m²	0.78
co CORDOLO CLS (ML)	m	1.00
ct COMPATT. IN TRINCEA	m	10.40
fb DEMOLIZIONE PAV.	m	3.35
gr GRADONATURA	m	5.04
id IDROSEMINA	m	3.89
sc SCOTICO	m	5.04
st SCOTICO IN TRINCEA (	m	10.40
ud USURA DRENANTE	m	10.00

SEZIONE TN-635

PROGRESSIVA 20680.00

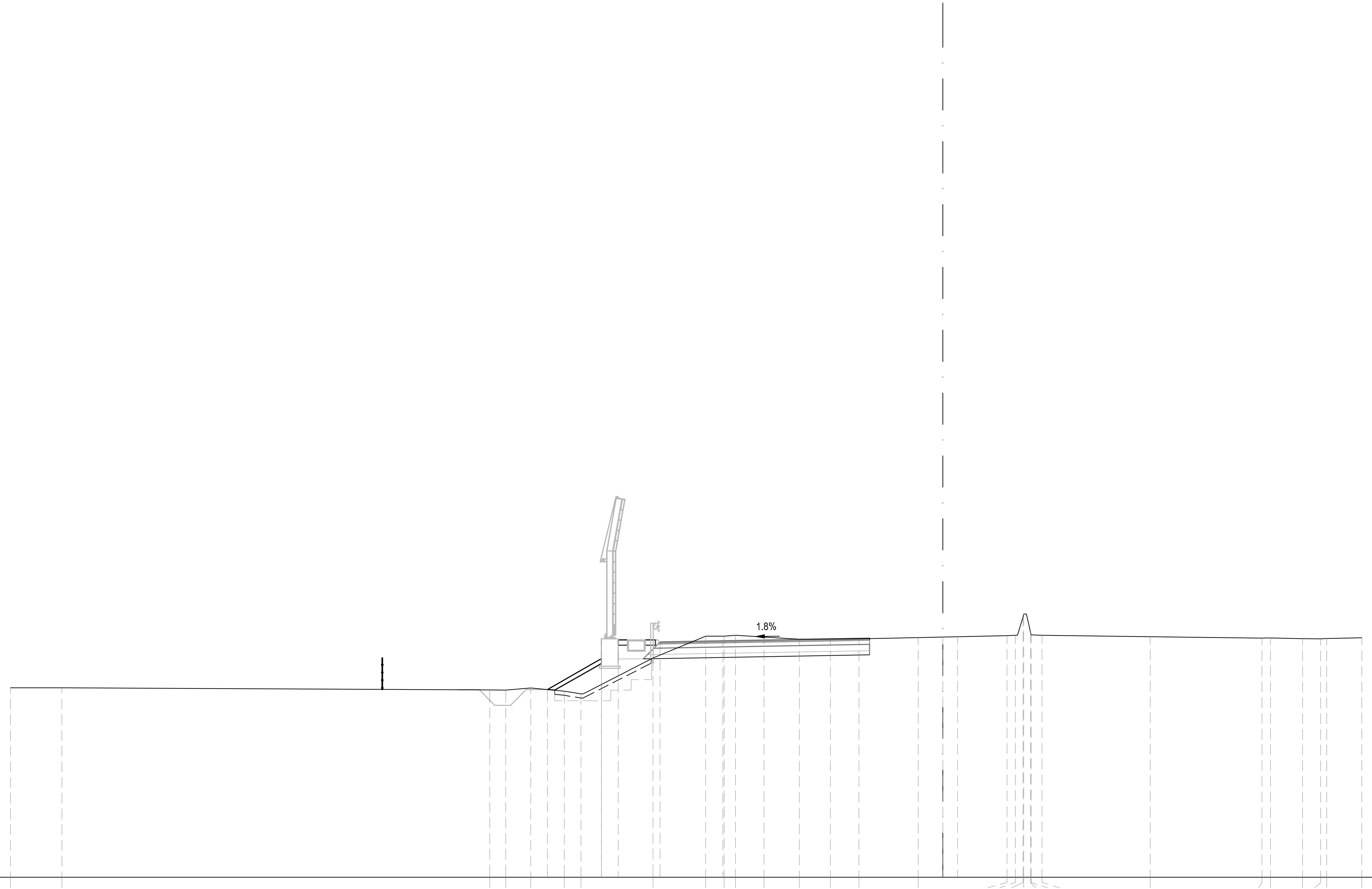

45

200

200

PROGRESSIVE TERRENO: -44.50 -42.05 -21.62 -20.87 -19.67 -18.07 -17.28 -13.84 -11.32 -10.44 -9.90 -8.54 -6.85 -5.37 -4.00 -1.18 3.06 3.46 3.83 3.86 4.19 4.22 4.73 9.90 15.23 15.64 17.17 18.04 18.32 20.00

PARZIALI TERRENO: 2.45 20.43 0.75 1.20 1.60 0.79 3.44 2.52 0.88 0.54 1.36 1.69 1.48 1.37 2.82 4.24 0.40 0.37 0.03 0.33 0.03 0.51 5.17 5.33 0.41 1.53 0.87 0.28 1.68

QUOTE TERRENO: 54.05 54.05 53.94 53.94 54.04 53.89 53.76 55.47 56.51 56.51 56.55 56.47 56.37 56.38 56.38 56.44 56.53 56.55 57.43 57.57 56.67 56.57 56.55 56.49 56.42 56.42 56.39 56.38 56.40 56.43

PROGRESSIVE PROGETTO: -18.87 -16.30 -16.30 -15.50 -13.50 -10.50 0.00 0.70

PARZIALI PROGETTO: 2.57 0.80 2.00 3.00 10.50 0.70

QUOTE PROGETTO: 53.96 56.38 55.43 56.33 56.23 56.28 56.47 56.48

SEZIONE TN-636

PROGRESSIVA 20700.00

S STERRO	m²	8.37
R RIPORTO	m²	3.62
PA BINDER	m²	0.50
PB BASE	m²	2.07
PC MISTO CEMENTATO	m²	3.11
PD STABILIZZATO	m²	2.17
RA RILEVATO ARGINELLO	m²	0.76
SG SCAVO GRADONATURA	m²	2.27
VR VEGETALE IN RILEVATO	m²	0.79
co CORDOLO CLS (ML)	m	1.00
ct COMPATT. IN TRINCEA	m	10.25
fb DEMOLIZIONE PAV.	m	3.36
gr GRADONATURA	m	5.03
id IDROSEMINA	m	3.90
sc SCOTICO	m	5.03
st SCOTICO IN TRINCEA (	m	10.25
ud USURA DRENANTE	m	10.00

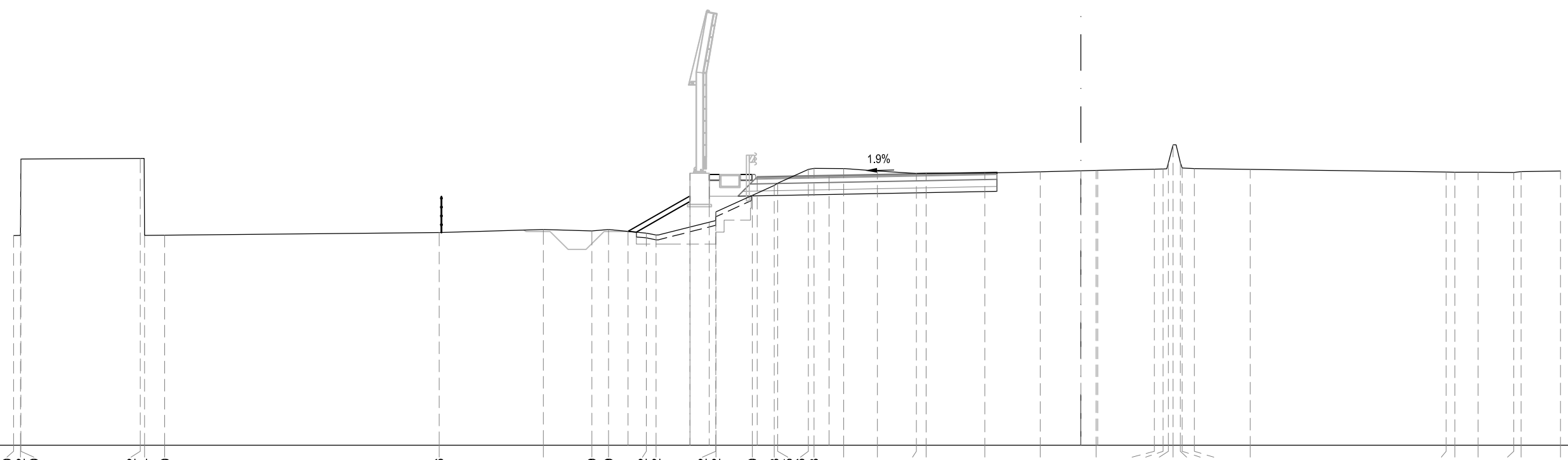

45

200

200

PROGRESSIVE TERRENO	44.50 44.22 44.20 39.22 39.04 38.20 26.76 22.41 20.39 19.69 18.12 17.72 15.22 15.22 13.70 12.78 12.65 11.36 11.13 9.89 8.49 6.86 6.45 4.01 1.70 0.63 3.06 3.43 3.64 3.84 4.15 4.23 4.73 7.06 15.23 15.60 16.56 18.05 18.36 20.00
PARZIALI TERRENO	0.28 0.02 4.98 0.18 0.84 11.44 4.35 2.02 0.70 1.57 0.40 2.50 1.52 0.92 0.13 1.29 0.23 1.24 1.40 1.63 0.41 2.44 2.31 2.33 2.43 0.37 0.21 0.20 0.31 0.08 0.50 2.33 8.17 0.37 0.96 1.49 0.31 1.64
QUOTE TERRENO	53.74 53.75 56.93 56.96 53.75 53.76 53.87 53.99 53.93 53.99 53.84 53.76 54.37 54.73 55.42 55.84 55.93 56.50 56.55 56.54 56.43 56.34 56.34 56.35 56.40 56.46 56.51 56.52 56.77 57.53 56.78 56.56 56.53 56.50 56.39 56.38 56.38 56.37 56.41 56.43
PROGRESSIVE PROGETTO	18.88 16.30 16.30 15.50 13.50 10.50 0.00 0.70
PARZIALI PROGETTO	2.58 0.80 2.00 3.00 10.50 0.70
QUOTE PROGETTO	53.92 56.34 55.39 56.29 56.19 56.25 56.44 56.45

SEZIONE TN-637

PROGRESSIVA 20720.00

S STERRO	m²	8.08
R RIPORTO	m²	3.29
PA BINDER	m²	0.50
PB BASE	m²	2.01
PC MISTO CEMENTATO	m²	3.16
PD STABILIZZATO	m²	2.12
RA RILEVATO ARGINELLO	m²	0.75
SG SCAVO GRADONATURA	m²	2.35
VR VEGETALE IN RILEVATO	m²	0.79
co CORDOLO CLS (ML)	m	0.99
ct COMPATT. IN TRINCEA	m	10.09
fb DEMOLIZIONE PAV.	m	3.36
gr GRADONATURA	m	5.41
id IDROSEMINA	m	3.97
sc SCOTICO	m	5.41
st SCOTICO IN TRINCEA (	m	10.09
ud USURA DRENANTE	m	10.00

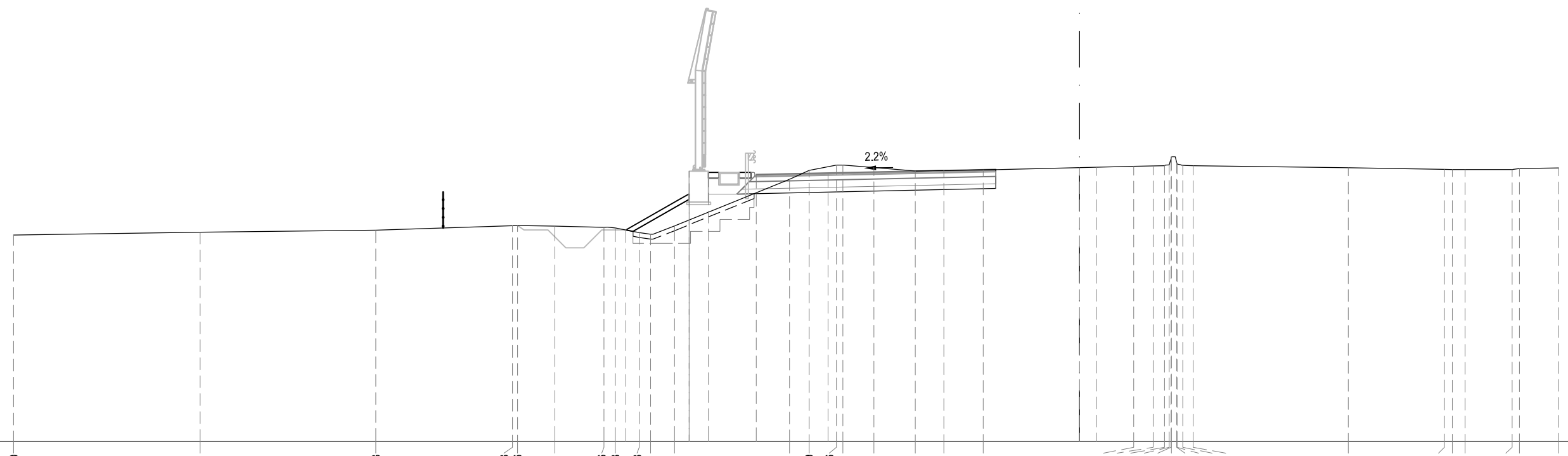

45 200 200

PROGRESSIVE TERRENO	44.50 36.71 29.38 23.68 23.46 21.91 19.86 19.38 18.38 17.91 16.91 12.11 11.29 10.16 9.88 8.58 6.86 5.66 4.03 2.26 3.07 3.54 3.74 3.81 3.84 4.05 4.07 4.30 4.74 11.22 15.23 15.56 16.09 18.06 18.36 20.00
PARZIALI TERRENO	7.79 7.33 5.70 0.22 1.55 2.05 0.48 1.00 0.47 1.00 4.80 0.82 1.13 0.28 1.30 1.72 1.20 1.63 6.29 0.81 0.47 0.20 0.07 0.03 0.21 0.02 0.23 0.44 6.48 4.01 0.33 0.53 1.97 0.30 1.64
QUOTE TERRENO	53.61 53.73 53.82 54.01 54.01 53.99 53.93 53.91 53.71 53.64 54.00 55.94 56.31 56.53 56.53 56.44 56.29 56.31 56.33 56.48 56.50 56.51 56.54 56.80 56.88 56.64 56.57 56.53 56.51 56.42 56.36 56.35 56.35 56.35 56.39 56.41
PROGRESSIVE PROGETTO	18.94 16.30 16.30 15.50 13.50 10.50 0.00 0.70
PARZIALI PROGETTO	2.64 0.80 2.00 3.00 10.50 0.70
QUOTE PROGETTO	53.83 56.28 55.34 56.23 56.13 56.20 56.43 56.44

S STERRO	m²	7.69
R RIPORTO	m²	3.24
PA BINDER	m²	0.50
PB BASE	m²	2.07
PC MISTO CEMENTATO	m²	3.09
PD STABILIZZATO	m²	2.17
RA RILEVATO ARGINELLO	m²	0.75
SG SCAVO GRADONATURA	m²	2.37
VR VEGETALE IN RILEVATO	m²	0.77
co CORDOLO CLS (ML)	m	1.00
ct COMPATT. IN TRINCEA	m	9.99
fb DEMOLIZIONE PAV.	m	3.36
gr GRADONATURA	m	5.31
id IDROSEMINA	m	3.84
sc SCOTICO	m	5.31
st SCOTICO IN TRINCEA (	m	9.99
ud USURA DRENANTE	m	10.00

SEZIONE TN-638

PROGRESSIVA 20740.00

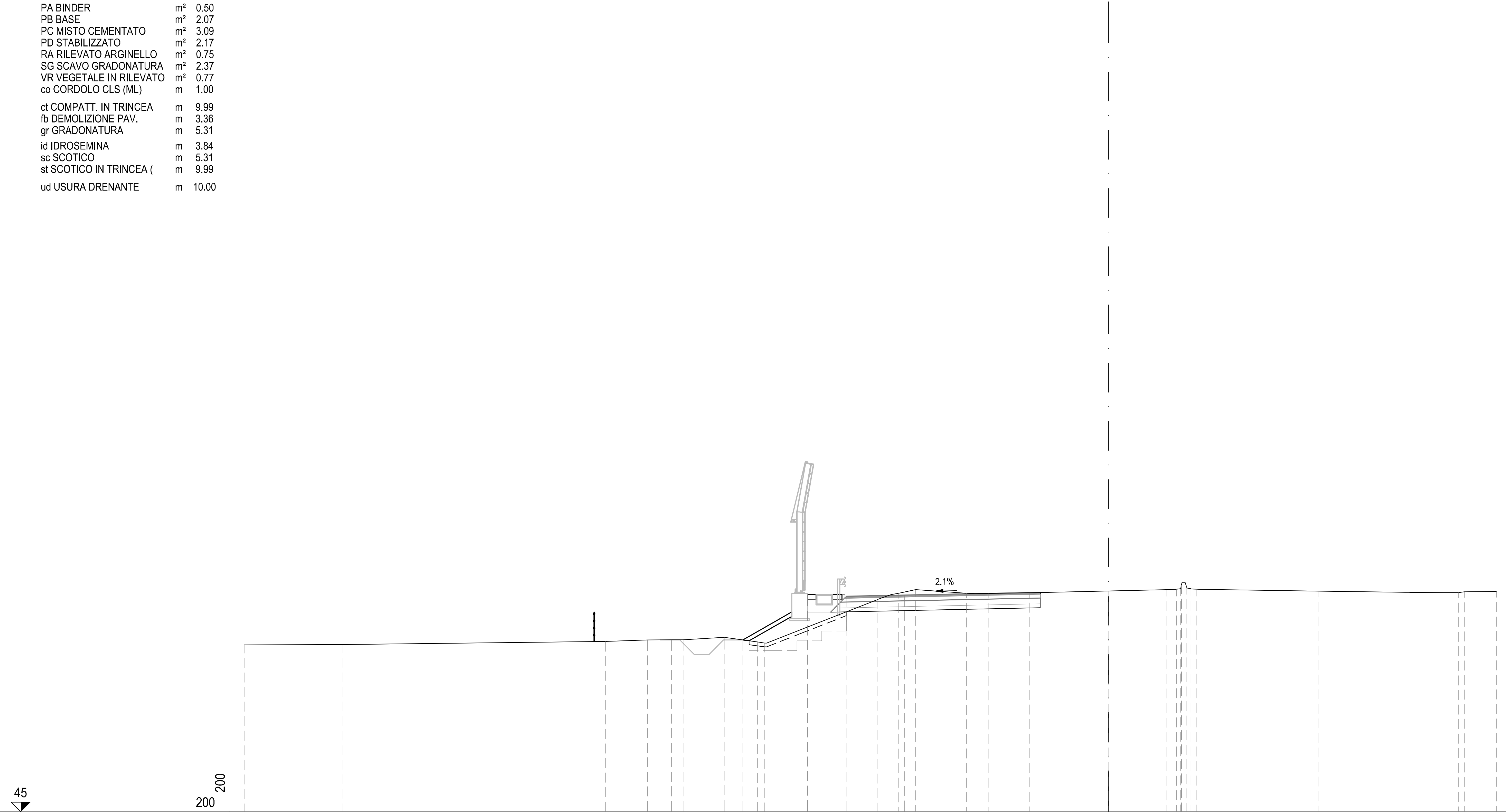

PROGRESSIVE TERRENO	-44.50, -39.47, -25.91, -23.73, -22.50, -21.89, -19.78, -18.07, -17.70, -15.72, -11.88, -11.19, -10.79, -9.93, -7.30, -6.86, -6.16, -4.05, 3.01, 3.23, 3.52, 3.72, 3.76, 3.80, 4.01, 4.06, 4.26, 4.53, 10.84, 15.28, 15.49, 17.29, 18.03, 18.34, 20.00
PARZIALI TERRENO	5.03, 13.56, 2.18, 1.23, 0.61, 2.11, 1.71, 0.37, 1.98, 3.84, 0.69, 0.40, 0.86, 2.63, 0.44, 0.70, 2.11, 7.06, 0.22, 0.29, 0.20, 0.04, 0.04, 0.21, 0.05, 0.20, 0.27, 6.31, 4.44, 0.21, 1.80, 0.74, 0.31, 1.66
QUOTE TERRENO	53.60, 53.62, 53.79, 53.86, 53.87, 53.86, 53.99, 53.76, 53.70, 54.44, 55.94, 56.20, 56.26, 56.45, 56.27, 56.25, 56.26, 56.29, 56.45, 56.46, 56.47, 56.50, 56.70, 56.83, 56.65, 56.54, 56.49, 56.48, 56.38, 56.31, 56.31, 56.30, 56.30, 56.34, 56.36
PROGRESSIVE PROGETTO	-18.83, -16.30, -16.30, -15.50, -13.50, -10.50, 0.00, 0.70
PARZIALI PROGETTO	2.53, 0.80, 2.00, 3.00, 10.50, 0.70
QUOTE PROGETTO	53.86, 56.25, 55.30, 56.20, 56.10, 56.16, 56.38, 56.40

SEZIONE TN-639

PROGRESSIVA 20760.00

S STERRO	m²	7.52
R RIPORTO	m²	3.33
PA BINDER	m²	0.50
PB BASE	m²	2.02
PC MISTO CEMENTATO	m²	3.16
PD STABILIZZATO	m²	2.12
RA RILEVATO ARGINELLO	m²	0.75
SG SCAVO GRADONATURA	m²	2.29
VR VEGETALE IN RILEVATO	m²	0.75
co CORDOLO CLS (ML)	m	1.00
ct COMPATT. IN TRINCEA	m	9.96
fb DEMOLIZIONE PAV.	m	3.35
gr GRADONATURA	m	5.25
id IDROSEMINA	m	3.73
sc SCOTICO	m	5.25
st SCOTICO IN TRINCEA (	m	9.96
ud USURA DRENANTE	m	10.00

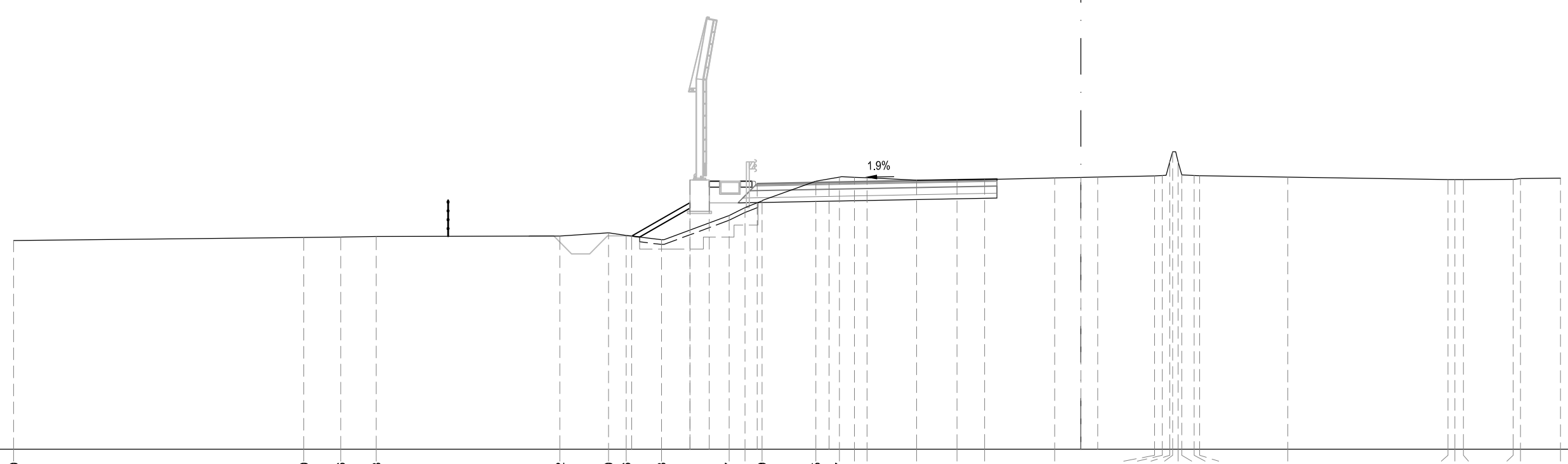

45 200 200

PROGRESSIVE TERRENO	44.50 32.40 30.86 29.38 21.72 19.70 18.96 17.48 14.67 14.01 13.29 11.05 10.07 9.45 8.92 6.85 5.17 4.02 1.09 3.07 3.39 3.71 3.83 4.06 4.21 4.72 4.95 8.62 15.30 15.60 15.95 18.02 18.33 20.00
PARZIALI TERRENO	12.10 1.54 1.48 7.66 2.02 0.74 1.48 2.81 0.66 0.72 2.24 0.98 0.62 0.53 2.07 1.68 1.15 2.93 4.16 0.32 0.32 0.12 0.23 0.15 0.51 0.23 3.67 6.68 0.30 0.35 2.07 0.31 1.67
QUOTE TERRENO	53.70 53.82 53.84 53.86 53.88 54.02 53.91 53.74 54.74 55.07 55.35 56.17 56.34 56.33 56.31 56.21 56.22 56.24 56.30 56.39 56.41 56.98 57.40 56.98 56.43 56.41 56.40 56.34 56.24 56.24 56.24 56.25 56.28 56.30
PROGRESSIVE PROGETTO	18.73 16.30 16.30 15.50 13.50 10.50 0.00 0.70
PARZIALI PROGETTO	2.43 0.80 2.00 3.00 10.50 0.70
QUOTE PROGETTO	53.88 56.22 55.27 56.17 56.07 56.13 56.33 56.34

ASSE Tang Nord

S STERRO	m²	7.46
R RIPORTO	m²	3.28
PA BINDER	m²	0.50
PB BASE	m²	2.07
PC MISTO CEMENTATO	m²	3.11
PD STABILIZZATO	m²	2.12
RA RILEVATO ARGINELLO	m²	0.74
SG SCAVO GRADONATURA	m²	2.23
VR VEGETALE IN RILEVATO	m²	0.73
co CORDOLO CLS (ML)	m	1.00
ct COMPATT. IN TRINCEA	m	9.85
fb DEMOLIZIONE PAV.	m	3.35
gr GRADONATURA	m	5.22
id IDROSEMINA	m	3.58
sc SCOTICO	m	5.22
st SCOTICO IN TRINCEA (	m	9.85
ud USURA DRENANTE	m	10.00

SEZIONE TN-640

PROGRESSIVA 20780.00

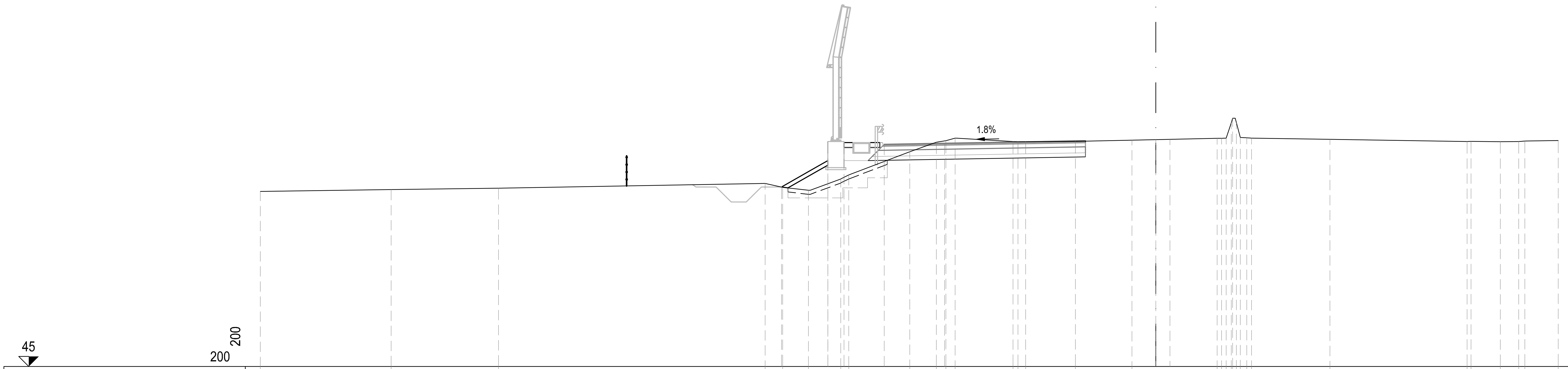

PROGRESSIVE TERRENO: -44.50 -38.00 -32.67 -19.42 -18.54 -17.27 -15.66 -15.26 -12.23 -10.91 -10.43 -9.98 -7.10 -6.85 -6.47 -4.00 -1.18 3.05 3.27 3.50 3.75 3.81 4.00 4.20 4.52 4.75 8.65 15.47 15.66 17.12 18.03 18.34 20.00

PARZIALI TERRENO: 6.50 5.33 13.25 0.88 1.27 1.61 0.40 3.03 1.32 0.48 0.45 2.88 0.25 0.38 2.47 2.82 4.23 0.22 0.23 0.25 0.06 0.19 0.20 0.32 0.23 3.90 6.82 0.19 1.46 0.91 0.31 1.66

QUOTE TERRENO: 53.71 53.80 53.87 54.10 53.91 53.76 54.32 54.53 55.68 56.15 56.23 56.35 56.18 56.18 56.18 56.20 56.26 56.34 56.35 56.35 57.12 57.35 57.13 56.39 56.37 56.36 56.30 56.19 56.19 56.18 56.18 56.22 56.24

PROGRESSIVE PROGETTO: -18.60 -16.30 -16.30 -15.50 -13.50 -10.50 0.00 0.70

PARZIALI PROGETTO: 2.30 0.80 2.00 3.00 10.50 0.70

QUOTE PROGETTO: 53.93 56.19 55.24 56.14 56.04 56.09 56.28 56.29

S STERRO	m²	7.36
R RIPORTO	m²	2.44
PA BINDER	m²	0.49
PB BASE	m²	2.07
PC MISTO CEMENTATO	m²	3.10
PD STABILIZZATO	m²	2.17
RA RILEVATO ARGINELLO	m²	0.75
SG SCAVO GRADONATURA	m²	2.01
VR VEGETALE IN RILEVATO	m²	0.63
co CORDOLO CLS (ML)	m	1.00
ct COMPATT. IN TRINCEA	m	10.05
fb DEMOLIZIONE PAV.	m	3.31
gr GRADONATURA	m	4.51
id IDROSEMINA	m	3.12
sc SCOTICO	m	4.51
st SCOTICO IN TRINCEA (	m	10.05
ud USURA DRENANTE	m	10.00

SEZIONE TN-641

PROGRESSIVA 20800.00

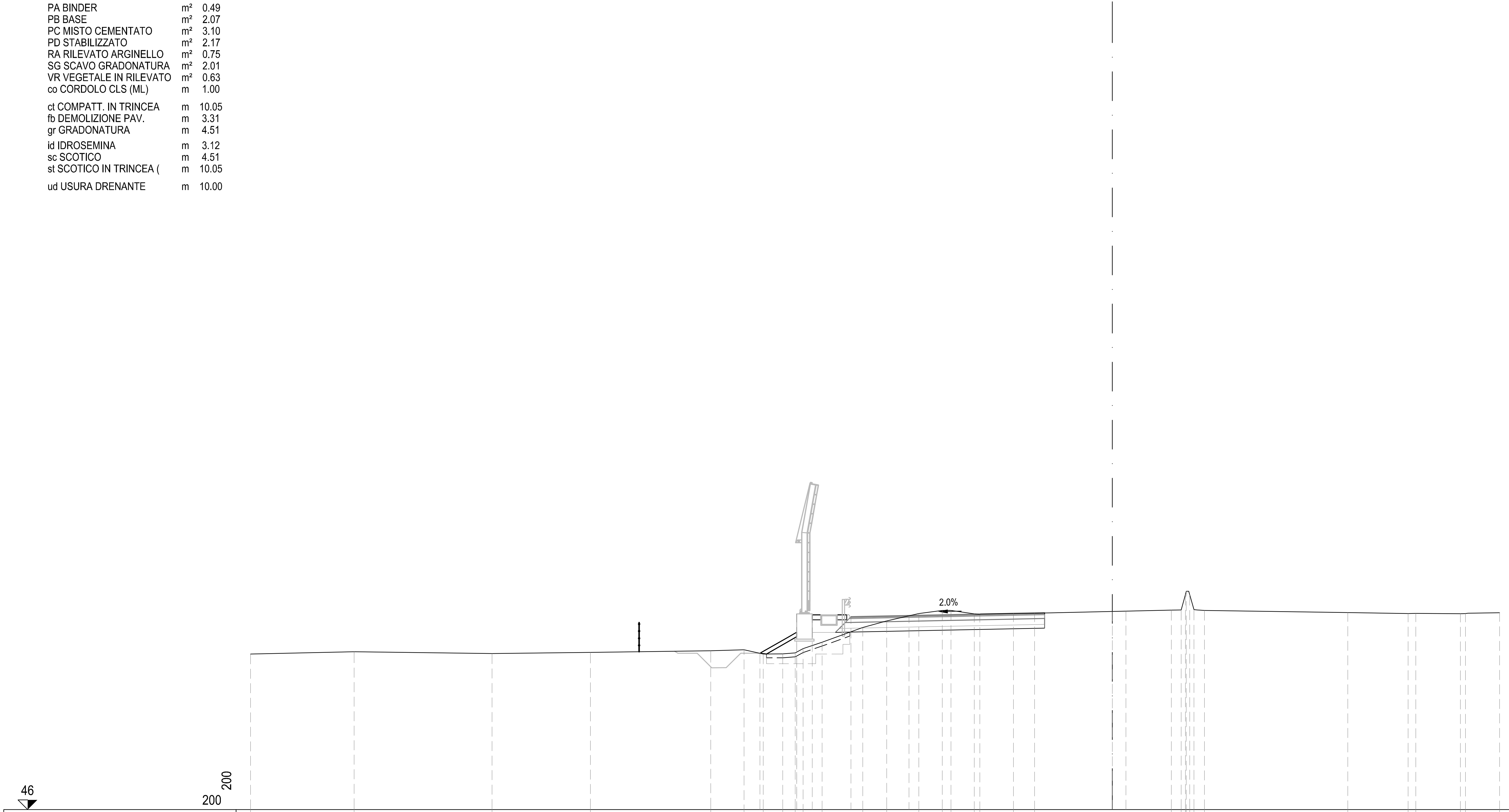

PROGRESSIVE TERRENO: -44.50 -39.15 -32.03 -26.95 -20.74 -19.02 -18.02 -17.02 -16.38 -15.97 -14.99 -12.89 -11.65 -9.99 -8.78 -8.33 -7.13 -6.84 -5.11 -4.02 3.05 3.55 3.77 3.82 3.99 4.21 4.76 12.15 15.27 15.67 17.97 18.23 20.00

PARZIALI TERRENO: 5.35 7.12 5.08 6.21 1.72 1.00 1.00 0.64 0.41 0.98 2.10 1.24 1.66 1.21 0.45 1.20 0.29 1.73 1.09 7.07 0.50 0.22 0.05 0.17 0.22 0.55 7.39 3.12 0.40 2.30 0.26 1.77

QUOTE TERRENO: 54.04 54.15 54.06 54.13 54.21 54.26 54.04 54.05 54.10 54.32 54.65 55.41 55.75 56.13 56.29 56.29 56.11 56.09 56.14 56.15 56.30 56.31 57.11 57.28 57.10 56.33 56.29 56.18 56.13 56.14 56.12 56.13 56.17

PROGRESSIVE PROGETTO: -18.20 -16.30 -16.30 -15.50 -13.50 -10.50 0.00 0.70

PARZIALI PROGETTO: 1.90 0.80 2.00 3.00 10.50 0.70

QUOTE PROGETTO: 54.08 56.11 55.16 56.06 55.96 56.02 56.23 56.25

ASSE Tang Nord

PA BINDER	m²	0.50
fa FRESATURA 9CM	m	3.36
ud USURA DRENANTE	m	10.00

SEZIONE TN-642

PROGRESSIVA 20820.00

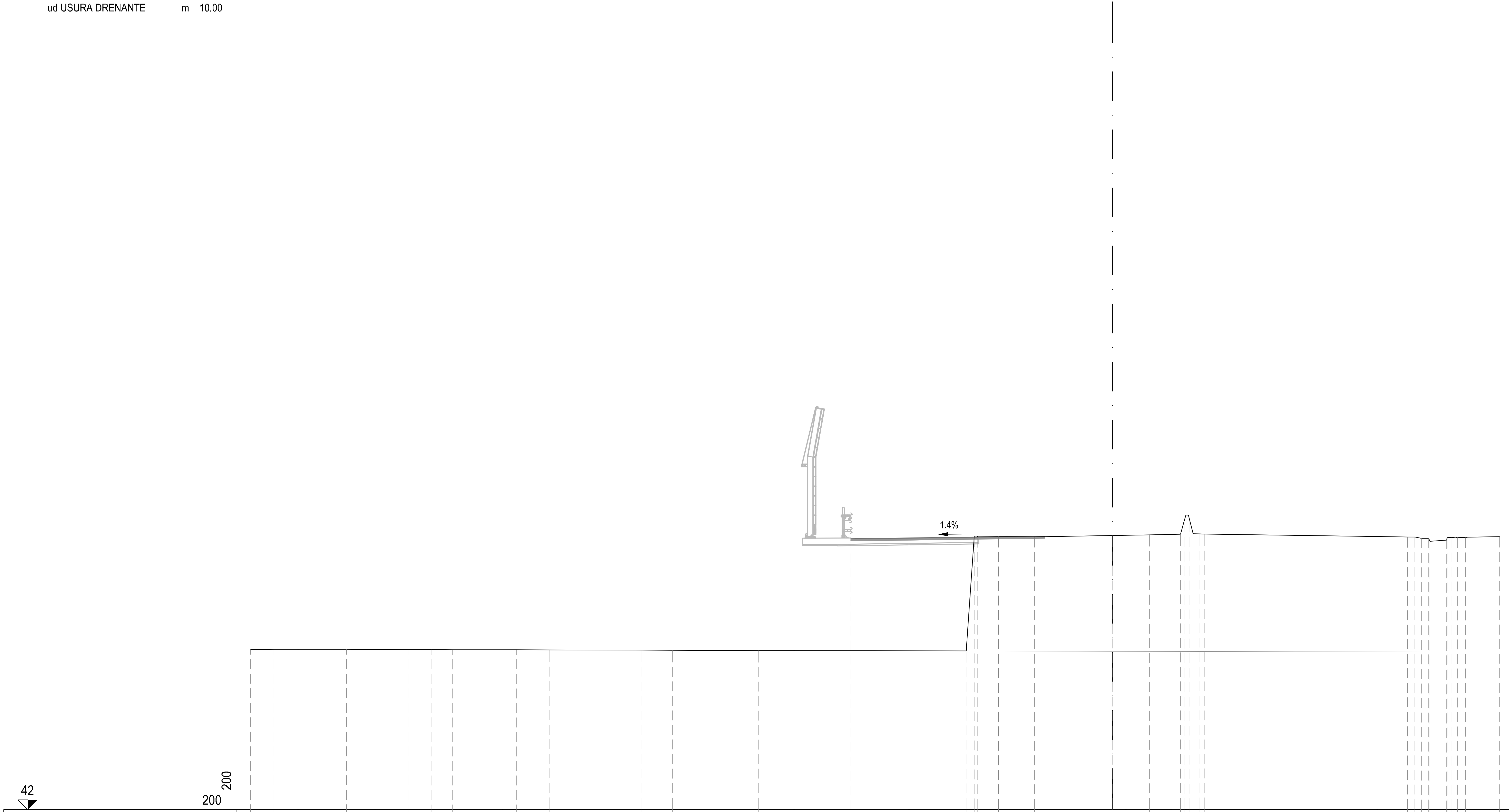

PROGRESSIVE TERRENO	-44.50 -43.29 -42.05 -39.55 -38.08 -36.37 -35.17 -34.06 -31.47 -30.77 -29.05 -24.29 -22.71 -18.28 -16.43 -7.55 -7.13 -6.95 -5.88 -4.02 1.91 3.03 3.52 3.70 3.80 4.00 4.17 4.52 4.75 13.67 15.24 15.59 15.96 16.33 16.40 17.26 17.29 17.53 17.82 18.23 20.00
PARZIALI TERRENO	1.21 1.24 2.50 1.47 1.71 1.20 1.11 2.59 0.70 1.72 4.76 1.58 4.43 1.85 8.88 0.42 0.18 1.07 1.86 5.93 1.12 0.49 0.18 0.10 0.20 0.17 0.35 0.23 8.92 1.57 0.35 0.37 0.37 0.07 0.86 0.03 0.24 0.29 0.41 1.77
QUOTE TERRENO	50.28 50.28 50.28 50.28 50.27 50.27 50.27 50.26 50.26 50.26 50.25 50.24 50.23 50.22 50.22 50.20 56.13 56.09 56.10 56.10 56.20 56.22 56.23 56.90 57.22 56.91 56.25 56.25 56.24 56.11 56.08 56.09 56.02 56.02 55.87 55.92 56.05 56.06 56.07 56.06 56.10
PROGRESSIVE PROGETTO	-13.50 -10.50 0.00 0.70
PARZIALI PROGETTO	3.00 10.50 0.70
QUOTE PROGETTO	55.98 56.02 56.17 56.18

S STERRO	m²	3.51
R RIPORTO	m²	11.47
PA BINDER	m²	0.50
PB BASE	m²	2.06
PC MISTO CEMENTATO	m²	3.11
PD STABILIZZATO	m²	2.18
RA RILEVATO ARGINELLO	m²	0.76
VR VEGETALE IN RILEVATO	m²	0.24
co CORDOLO CLS (ML)	m	1.00
ct COMPATT. IN TRINCEA	m	4.39
fb DEMOLIZIONE PAV.	m	3.38
id IDROSEMINA	m	0.93
sc SCOTICO	m	7.61
st SCOTICO IN TRINCEA (	m	4.39
ud USURA DRENANTE	m	10.00

SEZIONE TN-643

PROGRESSIVA 20840.00

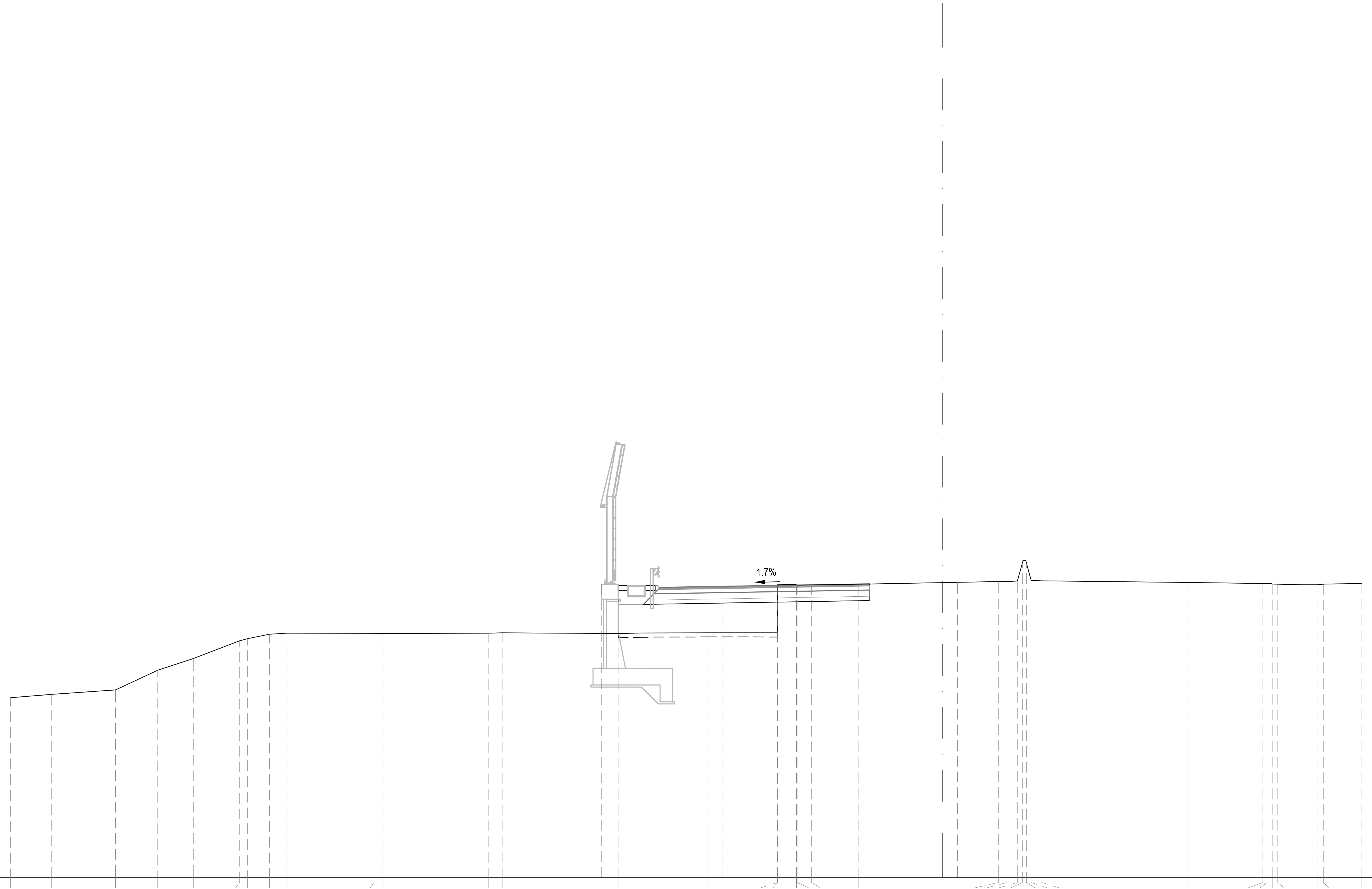

42

200

200

PROGRESSIVE TERRENO	QUOTE TERRENO	PARZIALI TERRENO
-44.50	50.57	1.96
-42.54	50.73	3.05
-39.49	50.95	2.01
-37.48	51.88	1.71
-35.77	52.44	2.21
-33.56	53.29	0.37
-33.19	53.39	1.05
-32.14	53.60	0.83
-31.31	53.65	4.16
-27.15	53.65	0.38
-26.77	53.64	5.10
-21.67	53.65	0.64
-21.03	53.67	5.53
-15.50	53.64	1.05
-14.45	53.66	3.28
-11.17	53.67	3.28
-7.89	53.67	
-7.89	55.97	0.35
-7.54	55.97	0.55
-6.99	55.98	0.04
-6.95	55.94	0.69
-6.26	55.96	2.25
-4.01	55.99	6.66
2.65	56.12	0.40
3.05	56.12	0.50
3.55	56.15	0.25
3.80	57.01	0.03
3.83	57.12	0.16
3.99	57.01	0.22
4.21	56.17	0.52
4.73	56.15	6.93
11.66	56.07	3.61
15.27	56.02	0.20
15.47	56.03	0.25
15.72	56.00	0.27
15.99	55.99	1.20
17.19	55.96	0.68
17.87	55.97	0.29
18.16	55.99	1.84
20.00	56.03	

PROGRESSIVE PROGETTO	QUOTE PROGETTO	PARZIALI PROGETTO
-16.30	55.98	0.80
-15.50	55.93	2.00
-13.50	55.83	3.00
-10.50	55.88	10.50
0.00	56.06	0.70
0.70	56.08	

S	STERRO	m²	7.97
R	RIPORTO	m²	2.23
PA	BINDER	m²	0.49
PB	BASE	m²	2.02
PC	MISTO CEMENTATO	m²	3.17
PD	STABILIZZATO	m²	2.12
RA	RILEVATO ARGINELLO	m²	0.74
SG	SCAVO GRADONATURA	m²	1.74
VR	VEGETALE IN RILEVATO	m²	0.58
co	CORDOLO CLS (ML)	m	1.00
ct	COMPATT. IN TRINCEA	m	10.22
fb	DEMOLIZIONE PAV.	m	3.42
gr	GRADONATURA	m	4.09
id	IDROSEMINA	m	2.88
sc	SCOTICO	m	4.09
st	SCOTICO IN TRINCEA (	m	10.22
ud	USURA DRENANTE	m	10.00

SEZIONE TN-644

PROGRESSIVA 20860.00



PROGRESSIVE TERRENO	-44.50 -44.28 -43.45 -40.19 -38.71 -38.52 -38.09 -37.32 -33.16 -31.47 -31.06 -30.08 -19.65 -16.34 -15.15 -15.01 -13.47 -11.09 -10.79 -10.26 -7.75 -6.92 -4.89 -4.00 -2.28 3.00 3.34 3.54 3.62 3.81 4.09 4.17 4.63 6.36 15.26 15.58 17.63 18.06 18.27 20.00
PARZIALI TERRENO	0.22 0.83 3.26 1.48 0.19 0.43 0.77 4.16 1.69 0.41 0.98 10.43 3.31 1.19 0.14 1.54 2.38 0.30 0.53 2.51 0.83 2.03 0.89 1.72 5.28 0.34 0.20 0.08 0.19 0.28 0.08 0.46 1.73 8.90 0.32 2.05 0.43 0.21 1.73
QUOTE TERRENO	50.54 50.55 50.58 50.68 50.73 50.73 50.74 50.86 52.99 53.86 53.96 54.13 54.03 53.91 54.40 54.45 55.03 55.99 56.11 56.03 55.88 55.88 55.89 55.88 55.92 56.05 56.07 56.07 56.37 57.04 56.40 56.10 56.07 56.05 55.92 55.93 55.90 55.90 55.91 55.95
PROGRESSIVE PROGETTO	-17.99 -16.30 -16.30 -15.50 -13.50 -10.50 0.00 0.70
PARZIALI PROGETTO	1.69 0.80 2.00 3.00 10.50 0.70
QUOTE PROGETTO	53.97 55.88 54.93 55.83 55.73 55.79 55.97 55.99

ASSE Tang Nord

SEZIONE TN-645

PROGRESSIVA 20880.00

S STERRO	m²	11.41
PA BINDER	m²	0.50
PB BASE	m²	2.01
PC MISTO CEMENTATO	m²	3.16
PD STABILIZZATO	m²	2.12
RA RILEVATO ARGINELLO	m²	0.74
VR VEGETALE IN RILEVATO	m²	0.23
co CORDOLO CLS (ML)	m	0.99
ct COMPATT. IN TRINCEA	m	14.12
fb DEMOLIZIONE PAV.	m	7.62
id IDROSEMINA	m	0.93
st SCOTICO IN TRINCEA (	m	12.80
ud USURA DRENANTE	m	10.00

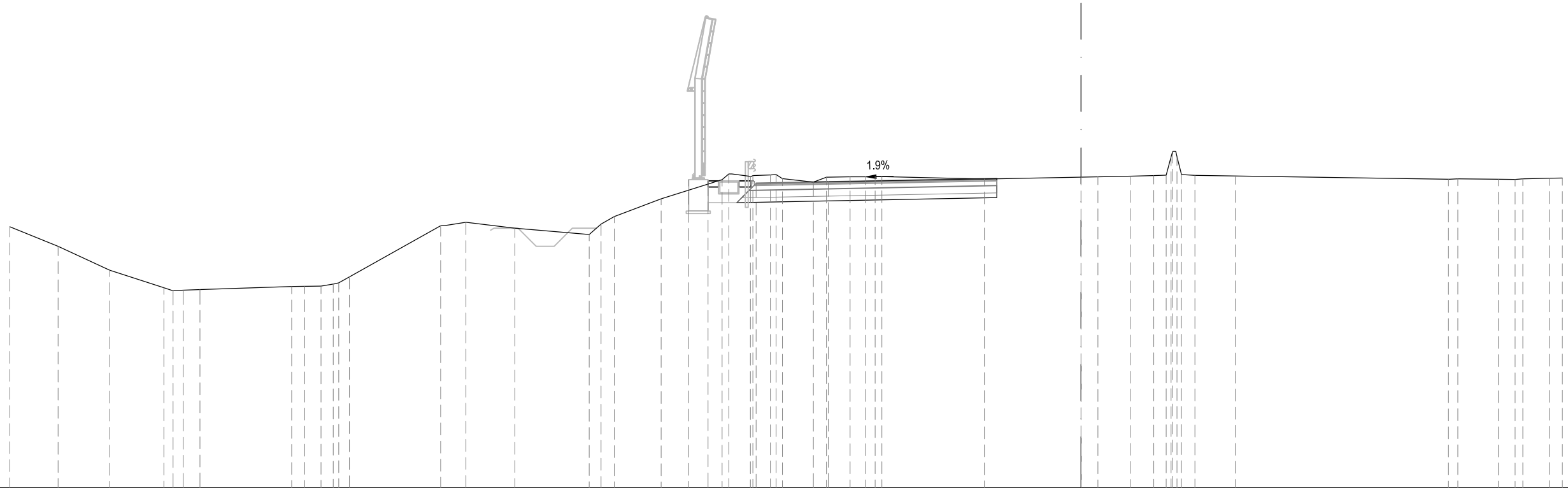

PROGRESSIVE TERRENO	-44.50 -42.50 -40.36 -38.10 -37.72 -37.30 -36.61 -32.79 -32.25 -31.57 -31.06 -30.84 -30.39 -26.60 -25.55 -23.52 -20.43 -19.94 -19.39 -17.44 -14.91 -14.64 -13.74 -13.63 -12.91 -12.67 -12.40 -11.12 -10.58 -9.60 -8.96 -8.55 -8.27 -4.01 2.05 3.02 3.54 3.74 3.80 3.99 4.17 4.73 6.41 15.26 15.66 17.34 18.03 18.35 19.45 20.00
PARZIALI TERRENO	2.00 2.14 2.26 0.38 0.42 0.69 3.82 0.54 0.68 0.51 0.22 0.45 3.79 1.05 2.03 3.09 0.49 0.55 1.95 2.53 0.27 0.90 0.11 0.72 0.24 0.27 1.28 0.54 0.98 0.64 0.41 0.28 4.26 6.06 0.97 0.52 0.20 0.06 0.19 0.18 0.56 1.68 8.85 0.40 1.68 0.69 0.32 1.10 0.55
QUOTE TERRENO	53.84 53.03 52.04 51.31 51.19 51.21 51.23 51.36 51.37 51.37 51.46 51.51 51.75 53.88 54.03 53.78 53.52 53.95 54.26 55.00 55.80 56.04 55.93 55.97 55.99 56.01 55.84 55.70 55.90 55.92 55.92 55.92 55.92 55.83 55.94 55.96 55.98 56.75 56.97 56.75 56.01 55.97 55.95 55.82 55.83 55.81 55.80 55.83 55.85 55.86
PROGRESSIVE PROGETTO	-16.30 -15.50 -13.50 -10.50 0.00 0.70
PARZIALI PROGETTO	0.80 2.00 3.00 10.50 0.70
QUOTE PROGETTO	55.79 55.74 55.64 55.70 55.91 55.92

ASSE Tang Nord

SEZIONE TN-646

PROGRESSIVA 20900.00

S STERRO	m²	12.41
R RIPORTO	m²	1.10
PA BINDER	m²	0.49
PB BASE	m²	2.02
PC MISTO CEMENTATO	m²	3.16
PD STABILIZZATO	m²	2.12
RA RILEVATO ARGINELLO	m²	0.74
SG SCAVO GRADONATURA	m²	1.26
VR VEGETALE IN RILEVATO	m²	0.87
co CORDOLO CLS (ML)	m	1.00
ct COMPATT. IN TRINCEA	m	13.51
fb DEMOLIZIONE PAV.	m	3.35
gr GRADONATURA	m	3.55
id IDROSEMINA	m	4.28
sc SCOTICO	m	4.69
st SCOTICO IN TRINCEA (	m	12.19
ud USURA DRENANTE	m	10.00

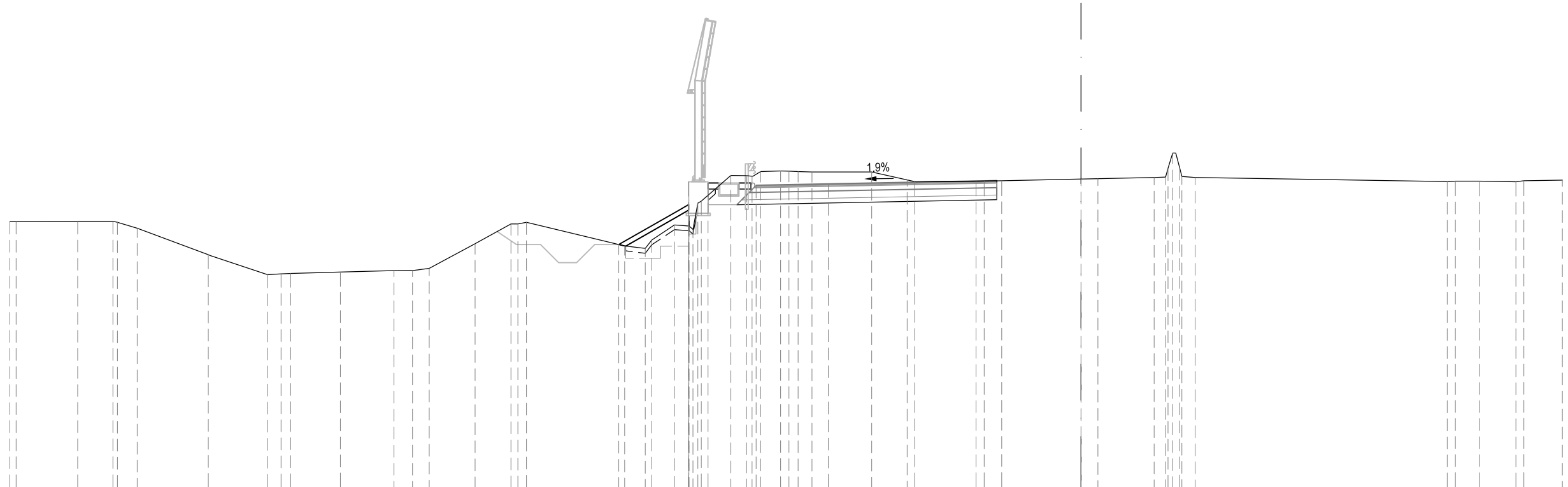

43

200

200

PROGRESSIVE TERRENO	44.50 44.24 41.68 40.22 40.03 39.22 36.26 33.79 33.24 32.84 30.77 28.54 27.77 27.08 25.17 23.68 23.40 23.04 18.96 18.11 17.83 16.89 16.31 16.29 16.29 16.12 15.92 15.78 14.54 13.90 13.67 13.31 12.48 12.13 11.75 11.18 8.70 7.22 6.91 4.36 4.02 3.30 3.04 3.51 3.62 3.80 4.09 4.19 4.74 15.21 15.55 16.56 18.07 18.40 20.00
PARZIALI TERRENO	0.26 2.56 1.46 0.19 0.81 2.96 2.47 0.55 0.40 2.07 2.23 0.77 0.69 1.91 1.49 0.28 0.36 4.08 0.85 0.28 0.94 0.58 0.02 0.17 0.20 0.14 1.24 0.64 0.23 0.36 0.83 0.35 0.38 0.57 2.48 1.48 0.31 2.55 0.34 0.72 6.34 0.47 0.11 0.18 0.29 0.10 0.55 10.47 0.34 1.01 1.51 0.33 1.60
QUOTE TERRENO	54.05 54.05 54.06 54.06 54.02 53.77 52.67 51.84 51.88 51.89 51.96 52.01 52.02 52.10 53.13 53.95 53.95 54.02 53.03 52.93 53.28 53.91 53.87 54.28 53.87 53.73 54.81 54.90 55.96 55.96 55.93 56.13 56.15 56.14 56.13 56.11 56.11 55.78 55.71 55.72 55.73 55.74 55.88 55.90 56.26 56.89 56.29 55.92 55.88 55.71 55.73 55.73 55.70 55.74 55.77
PROGRESSIVE PROGETTO	19.21 16.30 16.30 15.50 13.50 10.50 0.00 0.70
PARZIALI PROGETTO	2.91 0.80 2.00 3.00 10.50 0.70
QUOTE PROGETTO	53.09 55.70 54.75 55.65 55.55 55.61 55.81 55.83

S STERRO	m²	8.81
R RIPORTO	m²	1.03
PA BINDER	m²	0.49
PB BASE	m²	2.03
PC MISTO CEMENTATO	m²	3.16
PD STABILIZZATO	m²	2.12
RA RILEVATO ARGINELLO	m²	0.75
SG SCAVO GRADONATURA	m²	1.74
VR VEGETALE IN RILEVATO	m²	0.51
co CORDOLO CLS (ML)	m	0.99
ct COMPATT. IN TRINCEA	m	10.93
fb DEMOLIZIONE PAV.	m	3.39
gr GRADONATURA	m	3.35
id IDROSEMINA	m	2.66
sc SCOTICO	m	3.35
st SCOTICO IN TRINCEA (	m	10.66
ud USURA DRENANTE	m	10.00

SEZIONE TN-647

PROGRESSIVA 20920.00

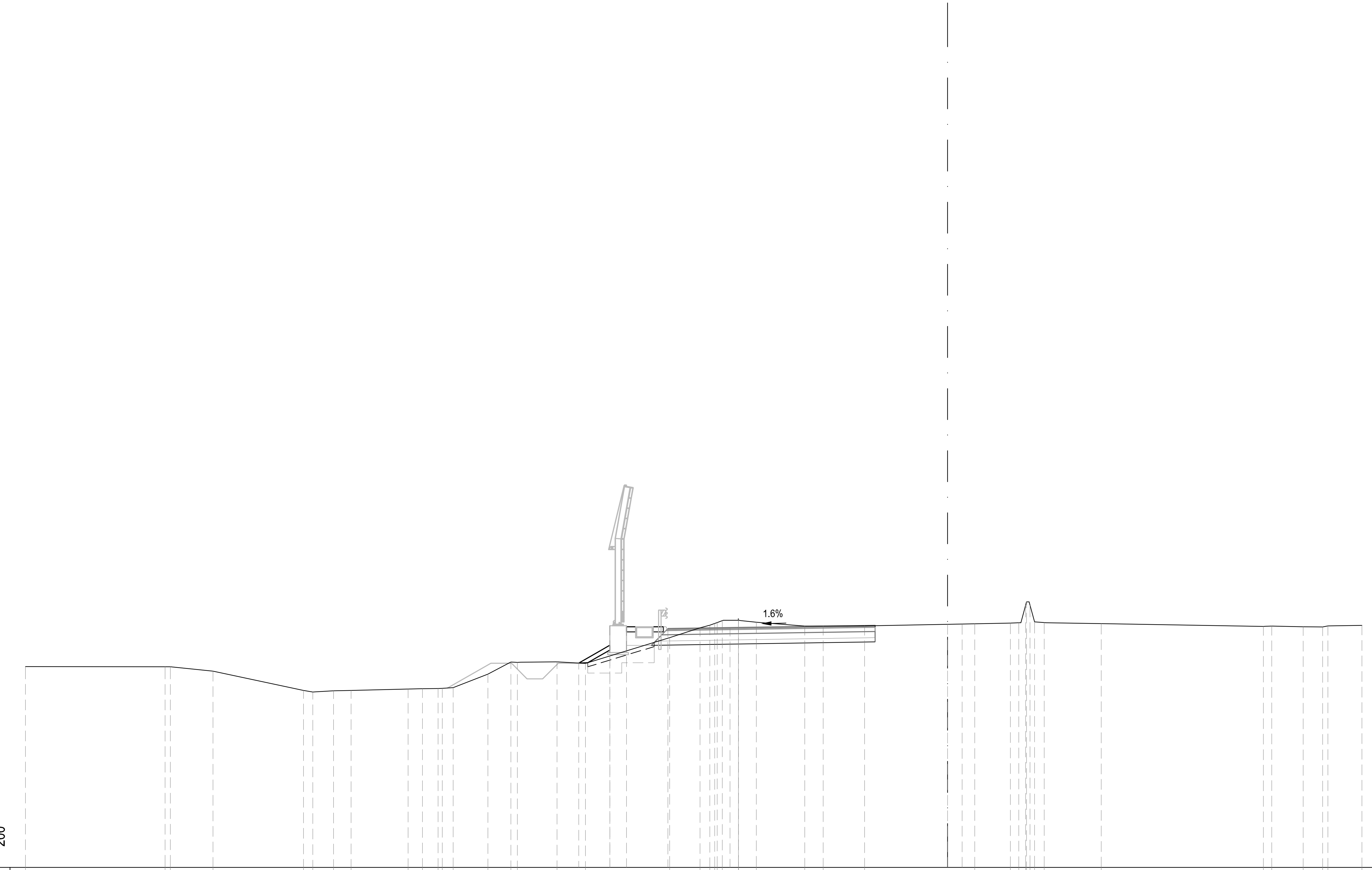

PROGRESSIVE TERRENO	-44.50 -37.76 -37.51 -35.45 -31.08 -30.63 -29.63 -28.79 -26.04 -25.34 -24.59 -24.39 -23.86 -22.18 -21.08 -20.77 -18.85 -17.48 -13.41 -11.95 -11.48 -11.23 -11.12 -10.87 -10.10 -10.10 -10.09 -9.23 -6.89 -6.01 -4.00 1.31 3.03 3.43 3.76 3.81 3.98 4.20 4.66 7.41 15.24 15.65 17.16 18.10 18.35 20.00
PARZIALI TERRENO	6.74 0.25 2.06 4.37 0.45 1.00 0.84 2.75 0.70 0.75 0.20 0.53 1.68 1.10 0.31 1.92 1.37 4.07 1.46 0.47 0.25 0.11 0.25 0.77 0.01 0.86 2.34 0.88 2.01 5.31 1.72 0.40 0.33 0.05 0.17 0.22 0.46 2.75 7.83 0.41 1.51 0.94 0.25 1.65
QUOTE TERRENO	53.70 53.69 53.69 53.48 52.55 52.47 52.53 52.55 52.62 52.63 52.64 52.65 52.68 53.33 53.92 53.90 53.92 53.85 55.09 55.57 55.70 55.78 55.83 55.92 55.93 56.01 55.93 55.84 55.65 55.66 55.66 55.76 55.80 55.81 56.66 56.82 56.66 55.86 55.82 55.77 55.64 55.66 55.62 55.61 55.66 55.69
PROGRESSIVE PROGETTO	-17.80 -16.30 -16.30 -15.50 -13.50 -10.50 0.00 0.70
PARZIALI PROGETTO	1.50 0.80 2.00 3.00 10.50 0.70
QUOTE PROGETTO	53.87 55.67 54.73 55.62 55.52 55.57 55.74 55.75

SEZIONE TN-648

PROGRESSIVA 20940.00

S STERRO	m²	8.76
R RIPORTO	m²	1.07
PA BINDER	m²	0.50
PB BASE	m²	2.02
PC MISTO CEMENTATO	m²	3.16
PD STABILIZZATO	m²	2.11
RA RILEVATO ARGINELLO	m²	0.75
SG SCAVO GRADONATURA	m²	1.01
VR VEGETALE IN RILEVATO	m²	0.37
co CORDOLO CLS (ML)	m	0.99
ct COMPATT. IN TRINCEA	m	10.73
fb DEMOLIZIONE PAV.	m	3.39
gr GRADONATURA	m	2.49
id IDROSEMINA	m	1.84
sc SCOTICO	m	2.49
st SCOTICO IN TRINCEA (	m	10.73
ud USURA DRENANTE	m	10.00

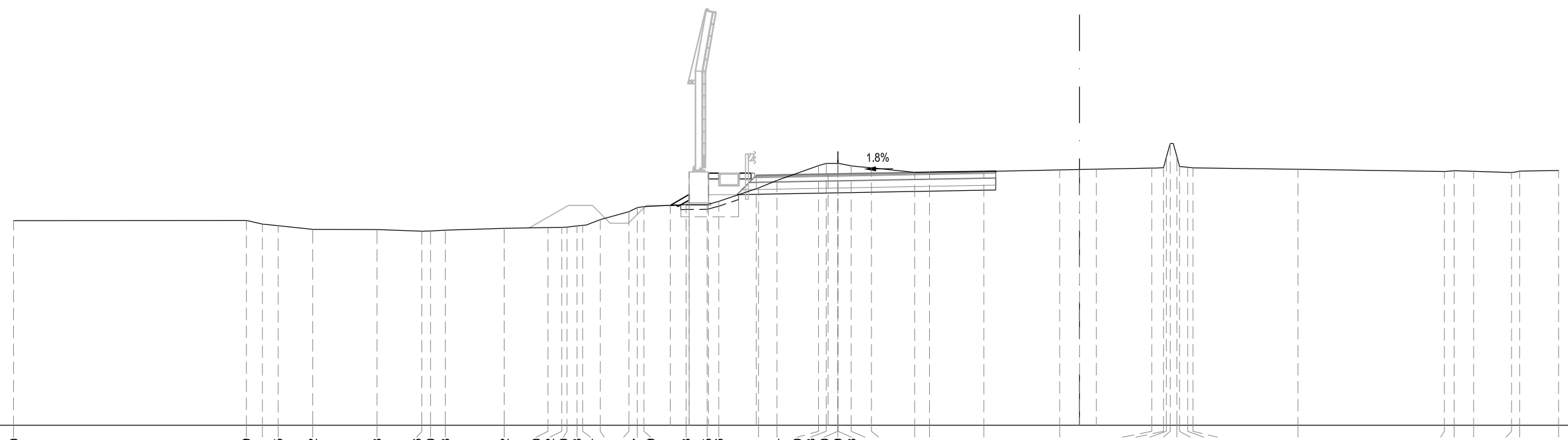

45 200 200

PROGRESSIVE TERRENO	-44.50 -34.79 -34.11 -33.45 -32.02 -29.33 -27.46 -27.10 -26.48 -24.02 -22.20 -21.62 -21.40 -20.98 -20.74 -20.01 -18.81 -18.47 -18.19 -16.43 -15.55 -15.06 -13.41 -12.64 -10.90 -10.58 -10.10 -10.09 -10.08 -9.54 -8.69 -6.89 -6.26 -4.00 -0.83 3.01 3.50 3.62 3.78 4.06 4.17 4.51 4.73 9.12 15.23 15.64 16.45 18.03 18.37 20.00
PARZIALI TERRENO	9.71 0.68 0.66 1.43 2.69 1.87 0.36 0.62 2.46 1.82 0.58 0.22 0.42 0.24 0.73 1.20 0.34 0.28 1.76 0.88 0.49 1.65 0.77 1.74 0.32 0.48 0.01 0.01 0.54 0.85 1.80 0.63 2.26 3.17 3.84 0.49 0.12 0.16 0.28 0.11 0.34 0.22 4.39 6.11 0.41 0.81 1.58 0.34 1.63
QUOTE TERRENO	53.54 53.55 53.40 53.33 53.17 53.16 53.10 53.11 53.14 53.21 53.25 53.26 53.26 53.32 53.34 53.58 53.91 54.08 54.12 54.21 54.21 54.34 54.90 55.22 55.83 55.92 55.92 56.42 55.92 55.82 55.74 55.56 55.56 55.59 55.65 55.73 55.75 56.19 56.76 56.21 55.80 55.77 55.74 55.68 55.59 55.62 55.60 55.55 55.60 55.62
PROGRESSIVE PROGETTO	-17.09 -16.30 -16.30 -15.50 -13.50 -10.50 0.00 0.70
PARZIALI PROGETTO	0.79 0.80 2.00 3.00 10.50 0.70
QUOTE PROGETTO	54.17 55.57 54.63 55.52 55.42 55.48 55.67 55.68

SEZIONE TN-649

PROGRESSIVA 20960.00

S STERRO	m²	8.91
R RIPORTO	m²	0.83
PA BINDER	m²	0.50
PB BASE	m²	2.07
PC MISTO CEMENTATO	m²	3.11
PD STABILIZZATO	m²	2.17
RA RILEVATO ARGINELLO	m²	0.76
SG SCAVO GRADONATURA	m²	0.47
VR VEGETALE IN RILEVATO	m²	0.37
co CORDOLO CLS (ML)	m	1.00
ct COMPATT. IN TRINCEA	m	11.57
fb DEMOLIZIONE PAV.	m	3.38
gr GRADONATURA	m	1.24
id IDROSEMINA	m	1.78
sc SCOTICO	m	1.39
st SCOTICO IN TRINCEA (	m	11.57
ud USURA DRENANTE	m	10.00

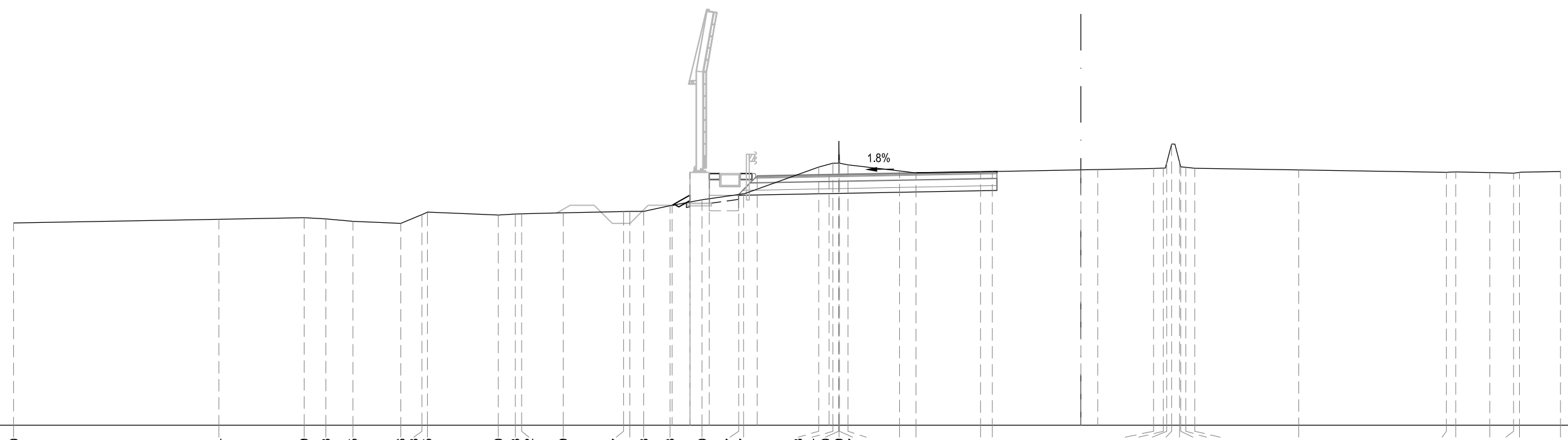

45 200 200

PROGRESSIVE TERRENO	44.50 35.94 32.39 31.48 30.35 28.36 27.48 27.25 24.30 23.58 23.32 21.59 19.07 18.81 18.23 17.13 15.80 14.27 14.07 10.93 10.34 10.10 10.09 10.07 9.72 7.56 6.88 4.19 3.69 3.03 3.44 3.58 3.79 4.11 4.16 4.38 4.75 9.09 15.24 15.63 17.05 18.04 18.29 20.00
PARZIALI TERRENO	8.56 3.55 0.91 1.13 1.99 0.88 0.23 2.95 0.72 0.26 1.73 2.52 0.26 0.58 1.10 1.33 1.53 3.14 0.59 0.24 0.01 0.02 0.35 2.16 0.68 2.69 0.50 6.72 0.41 0.14 0.21 0.32 0.05 0.22 0.37 4.34 6.15 0.39 1.42 0.99 0.25 1.71
QUOTE TERRENO	53.43 53.58 53.64 53.59 53.50 53.41 53.77 53.87 53.76 53.80 53.81 53.85 53.91 53.91 53.91 54.15 54.39 54.61 54.65 55.75 55.92 55.92 56.83 55.92 55.85 55.60 55.51 55.56 55.57 55.69 55.71 55.94 56.71 55.96 55.77 55.75 55.71 55.64 55.54 55.56 55.53 55.50 55.54 55.57
PROGRESSIVE PROGETTO	17.04 16.30 16.30 15.50 13.50 10.50 0.00 0.70
PARZIALI PROGETTO	0.74 0.80 2.00 3.00 10.50 0.70
QUOTE PROGETTO	54.17 55.54 54.59 55.49 55.39 55.44 55.64 55.65

S STERRO	m²	9.73
PA BINDER	m²	0.50
PB BASE	m²	2.00
PC MISTO CEMENTATO	m²	3.00
PD STABILIZZATO	m²	2.00
ct COMPATT. IN TRINCEA	m	10.00
fb DEMOLIZIONE PAV.	m	3.36
st SCOTICO IN TRINCEA (	m	10.00
ud USURA DRENANTE	m	10.00

SEZIONE TN-650

PROGRESSIVA 20980.00



PROGRESSIVE TERRENO	-44.50 -40.98 -37.75 -28.90 -28.62 -27.74 -27.43 -26.50 -25.26 -25.06 -24.78 -23.77 -21.10 -20.41 -19.42 -16.00 -15.28 -15.01 -13.00 -11.04 -10.73 -10.08 -10.08 -10.05 -9.45 -9.24 -8.82 -8.61 -8.35 -6.86 -5.91 -3.98 2.29 3.05 3.52 3.65 3.80 4.07 4.17 4.47 4.75 10.82 15.26 15.67 18.06 18.38 20.00
PARZIALI TERRENO	3.52 3.23 8.85 0.28 0.88 0.31 0.93 1.24 0.20 0.28 1.01 2.67 0.69 0.99 3.42 0.72 0.27 2.01 1.96 0.31 0.65 0.03 0.60 0.21 0.42 0.21 0.26 1.49 0.95 1.93 6.27 0.76 0.47 0.13 0.15 0.27 0.10 0.30 0.28 6.07 4.44 0.41 2.39 0.32 1.62
QUOTE TERRENO	53.51 53.51 53.82 54.13 54.16 54.15 53.85 53.40 54.25 54.37 54.37 54.49 54.41 54.44 54.47 54.57 54.60 54.61 55.15 55.65 56.07 56.84 57.24 55.91 55.87 55.87 55.87 55.86 55.81 55.48 55.49 55.53 55.66 55.67 55.69 56.16 56.69 56.17 55.73 55.70 55.67 55.57 55.49 55.51 55.46 55.48 55.51
PROGRESSIVE PROGETTO	-13.50 -10.50 0.00 0.70
PARZIALI PROGETTO	3.00 10.50 0.70
QUOTE PROGETTO	55.34 55.40 55.61 55.62

S STERRO	m²	7.71
PA BINDER	m²	0.50
PB BASE	m²	1.99
PC MISTO CEMENTATO	m²	2.99
PD STABILIZZATO	m²	2.00
ct COMPATT. IN TRINCEA	m	9.97
fb DEMOLIZIONE PAV.	m	3.36
st SCOTICO IN TRINCEA (	m	9.97
ud USURA DRENANTE	m	9.97

SEZIONE TN-651

PROGRESSIVA 21000.00

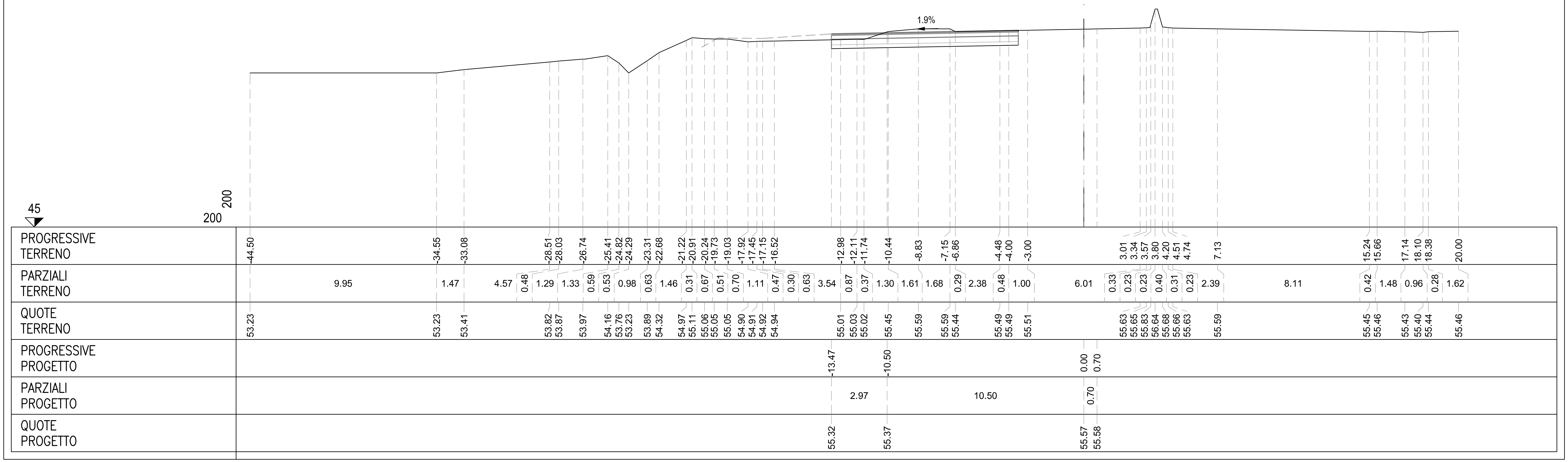

S STERRO	m²	6.90
PA BINDER	m²	0.45
PB BASE	m²	1.78
PC MISTO CEMENTATO	m²	2.69
PD STABILIZZATO	m²	1.78
ct COMPATT. IN TRINCEA	m	8.94
fb DEMOLIZIONE PAV.	m	4.04
st SCOTICO IN TRINCEA (	m	8.94
ud USURA DRENANTE	m	8.94

SEZIONE TN-652

PROGRESSIVA 21020.00

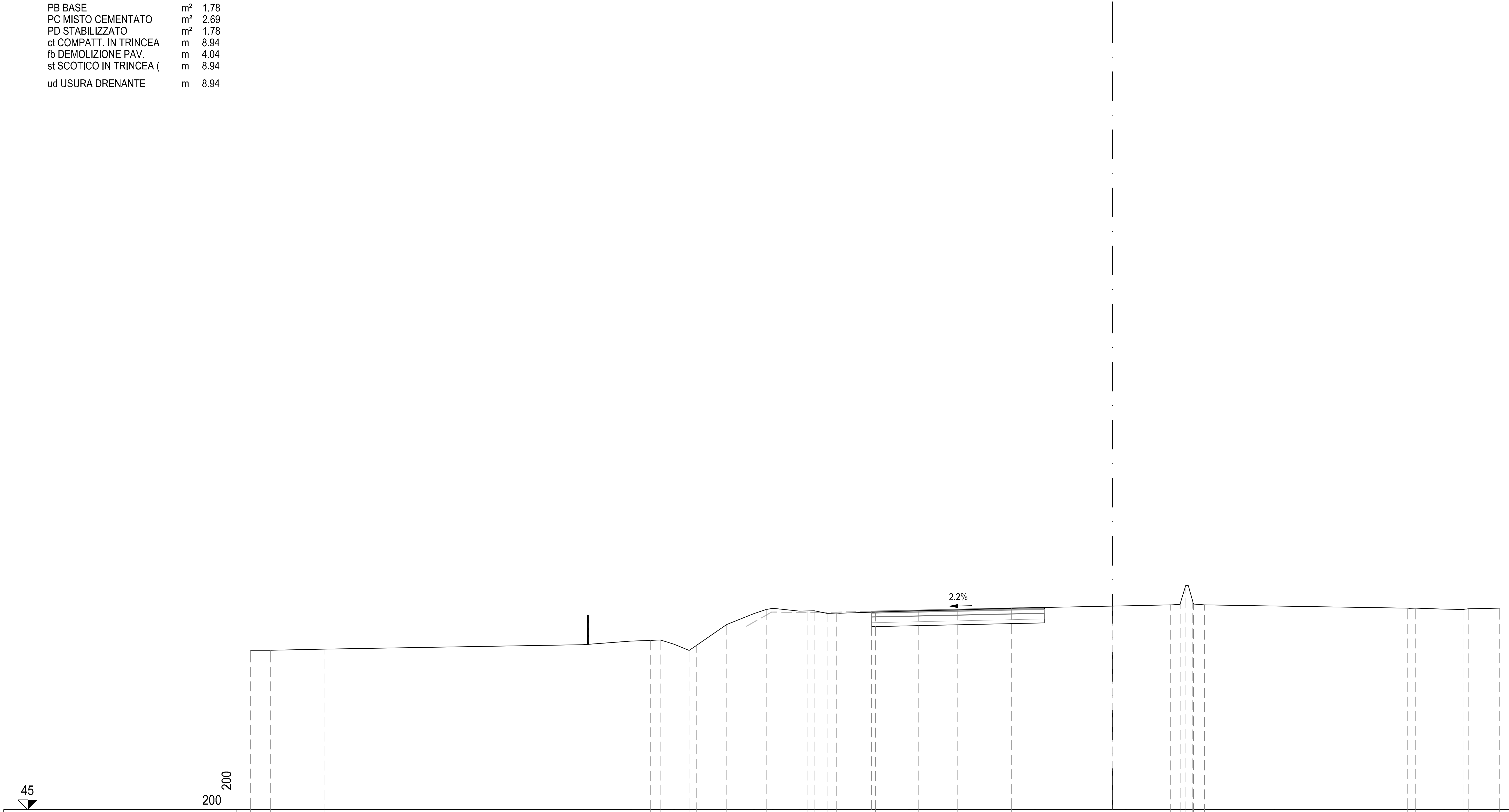

PROGRESSIVE TERRENO	-44.50 -43.47 -40.67 -27.33 -24.85 -23.85 -23.35 -22.63 -21.86 -21.48 -19.92 -18.50 -17.85 -17.53 -16.17 -15.72 -15.39 -14.72 -14.25 -12.23 -10.02 -7.99 -5.21 -4.00 1.48 3.00 3.49 3.53 3.79 4.14 4.19 4.42 4.75 8.36 15.25 15.66 17.13 18.11 18.38 20.00
PARZIALI TERRENO	1.03 2.80 13.34 2.48 1.00 0.50 0.72 0.77 0.38 1.56 1.42 0.65 0.32 1.36 0.45 0.33 0.67 0.47 2.02 2.21 2.03 2.78 1.21 5.48 1.52 0.49 0.04 0.26 0.35 0.05 0.23 0.33 3.61 6.89 0.41 1.47 0.98 0.27 1.62
QUOTE TERRENO	53.23 53.23 53.29 53.52 53.71 53.74 53.76 53.55 53.22 53.48 54.56 55.13 55.35 55.40 55.26 55.27 55.27 55.14 55.16 55.21 55.27 55.31 55.40 55.44 55.54 55.58 55.60 55.73 56.59 55.78 55.62 55.61 55.58 55.52 55.41 55.41 55.36 55.34 55.38 55.41
PROGRESSIVE PROGETTO	-12.44 -10.50 0.00 0.70
PARZIALI PROGETTO	1.94 10.50 0.70
QUOTE PROGETTO	55.24 55.29 55.52 55.53

ASSE Tang Nord

S	STERRO	m²	6.17
PA	BINDER	m²	0.39
PB	BASE	m²	1.58
PC	MISTO CEMENTATO	m²	2.37
PD	STABILIZZATO	m²	1.58
ct	COMPATT. IN TRINCEA	m	7.90
fb	DEMOLIZIONE PAV.	m	5.09
st	SCOTICO IN TRINCEA (	m	7.90
ud	USURA DRENANTE	m	7.90

SEZIONE TN-653

PROGRESSIVA 21040.00

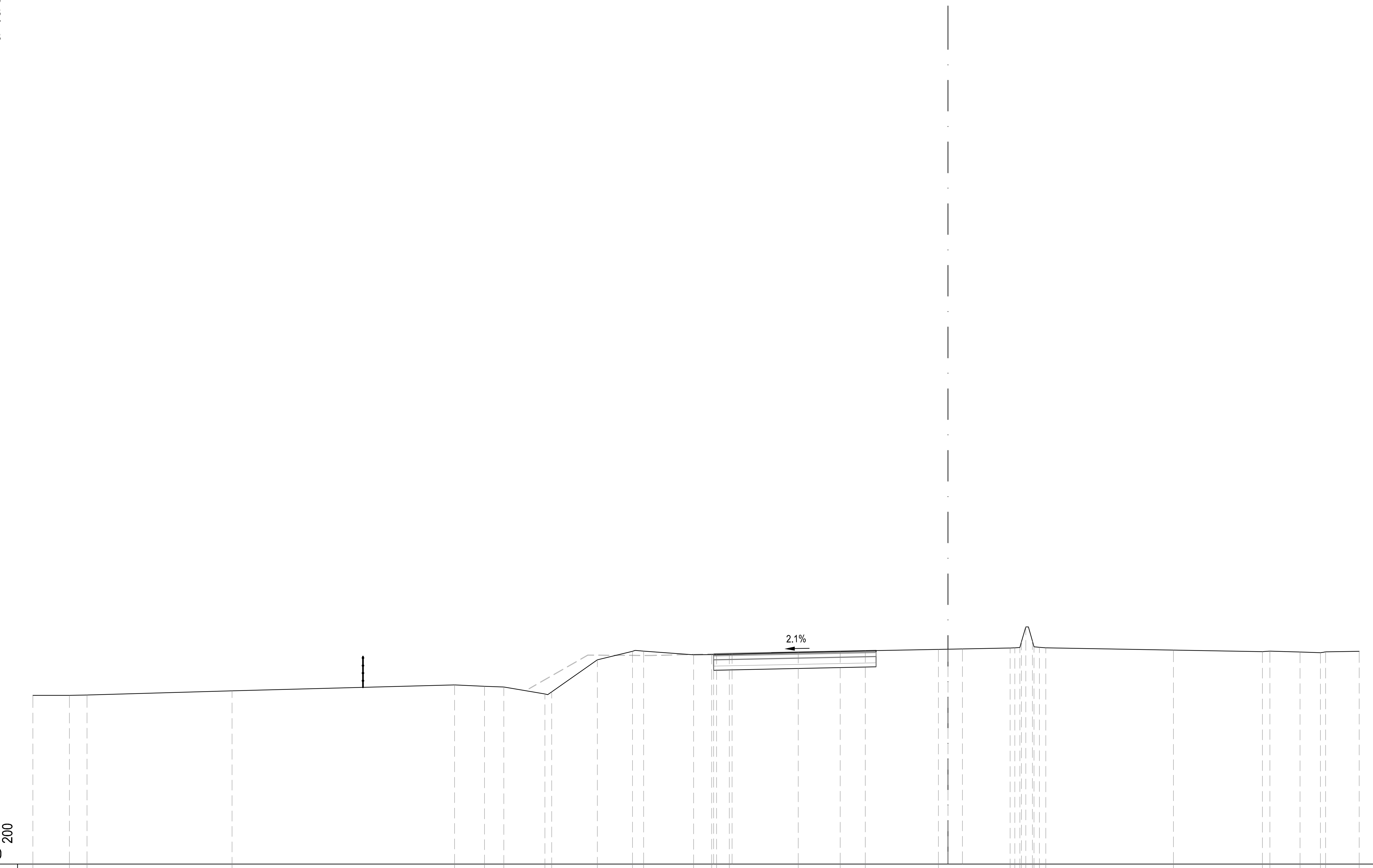

PROGRESSIVE TERRENO	PARZIALI TERRENO	QUOTE TERRENO
-44.50		53.21
	1.77	
-42.73		53.21
	0.86	
-41.87		53.23
	7.05	
-34.82		53.43
	10.82	
-24.00		53.71
	1.46	
-22.54		53.65
	0.94	
-21.60		53.62
	1.99	
-19.61		53.27
	0.34	
-19.27		53.38
	2.21	
-17.06		54.93
	1.72	
-15.34		55.35
	0.54	
-14.80		55.36
	2.43	
-12.37		55.18
	0.88	
-11.49		55.19
	0.23	
-11.26		55.19
	0.62	
-10.64		55.21
	3.36	
-7.28		55.30
	2.04	
-5.24		55.34
	1.22	
-4.02		55.38
	3.55	
-0.47		55.44
	3.49	
3.02		55.51
	0.23	
3.25		55.52
	0.24	
3.49		55.53
	0.08	
3.57		55.82
	0.21	
3.78		56.54
	0.33	
4.11		55.85
	0.07	
4.18		55.57
	0.26	
4.44		55.55
	0.32	
4.76		55.52
	6.20	
10.96		55.41
	4.33	
15.29		55.33
	0.37	
15.66		55.35
	1.46	
17.12		55.31
	0.99	
18.11		55.28
	0.26	
18.37		55.33
	1.63	
20.00		55.35

PROGRESSIVE PROGETTO	PARZIALI PROGETTO	QUOTE PROGETTO
-11.40		55.22
	0.90	
-10.50		55.24
	10.50	
0.00		55.46
	0.70	
0.70		55.47

ASSE Tang Nord

S	STERRO	m²	10.12
R	RIPORTO	m²	2.79
PA	BINDER	m²	0.66
PB	BASE	m²	2.65
PC	MISTO CEMENTATO	m²	4.13
PD	STABILIZZATO	m²	2.77
RA	RILEVATO ARGINELLO	m²	0.74
SG	SCAVO GRADONATURA	m²	1.88
VR	VEGETALE IN RILEVATO	m²	0.37
co	CORDOLO CLS (ML)	m	0.99
ct	COMPATT. IN TRINCEA	m	12.62
fb	DEMOLIZIONE PAV.	m	6.14
gr	GRADONATURA	m	4.25
id	IDROSEMINA	m	1.89
sc	SCOTICO	m	4.25
st	SCOTICO IN TRINCEA (	m	12.62
ud	USURA DRENANTE	m	13.25

SEZIONE TN-654

PROGRESSIVA 21060.00

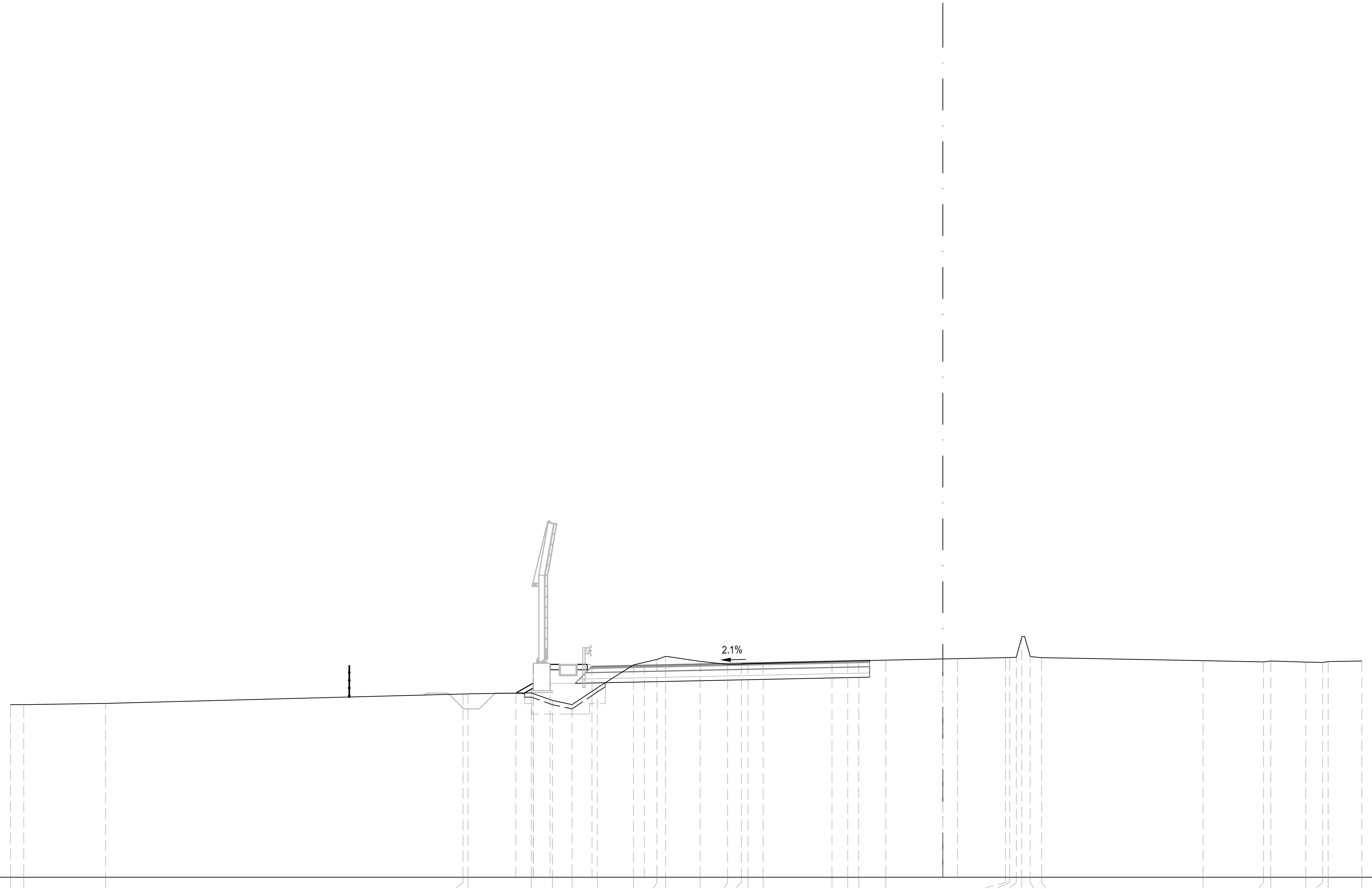

45

200

200

PROGRESSIVE TERRENO	-44.50 -43.87 -39.96 -22.91 -22.66 -19.64 -18.64 -17.70 -16.49 -14.77 -13.65 -13.24 -11.58 -10.28 -9.62 -9.29 -8.58 -5.29 -4.54 -4.01 -2.72 2.99 3.19 3.50 3.77 4.16 4.72 12.42 15.31 15.65 17.32 18.12 18.39 20.00
PARZIALI TERRENO	0.63 3.91 17.05 0.25 3.02 1.00 0.94 1.21 1.72 1.12 0.41 1.66 1.30 0.66 0.33 0.71 3.29 0.75 0.53 1.29 5.71 0.20 0.31 0.27 0.39 0.56 7.70 2.89 0.34 1.67 0.80 0.27 1.61
QUOTE TERRENO	53.24 53.24 53.30 53.75 53.76 53.80 53.44 53.24 54.05 55.14 55.40 55.55 55.31 55.17 55.17 55.19 55.20 55.30 55.32 55.34 55.37 55.49 55.49 55.50 56.47 55.57 55.49 55.34 55.28 55.32 55.28 55.26 55.29 55.32
PROGRESSIVE PROGETTO	-20.38 -19.55 -19.55 -18.75 -16.75 -14.25 0.00 0.70
PARZIALI PROGETTO	0.83 0.80 2.00 2.50 14.25 0.70
QUOTE PROGETTO	53.79 55.21 54.27 55.16 55.06 55.12 55.42 55.44

SEZIONE TN-655

PROGRESSIVA 21080.00

S STERRO	m²	5.74
R RIPORTO	m²	8.82
PA BINDER	m²	0.66
PB BASE	m²	2.73
PC MISTO CEMENTATO	m²	4.06
PD STABILIZZATO	m²	2.83
RA RILEVATO ARGINELLO	m²	0.76
VR VEGETALE IN RILEVATO	m²	0.48
co CORDOLO CLS (ML)	m	1.00
ct COMPATT. IN TRINCEA	m	7.33
fb DEMOLIZIONE PAV.	m	5.40
id IDROSEMINA	m	2.45
sc SCOTICO	m	10.69
st SCOTICO IN TRINCEA (	m	7.33
ud USURA DRENANTE	m	13.25

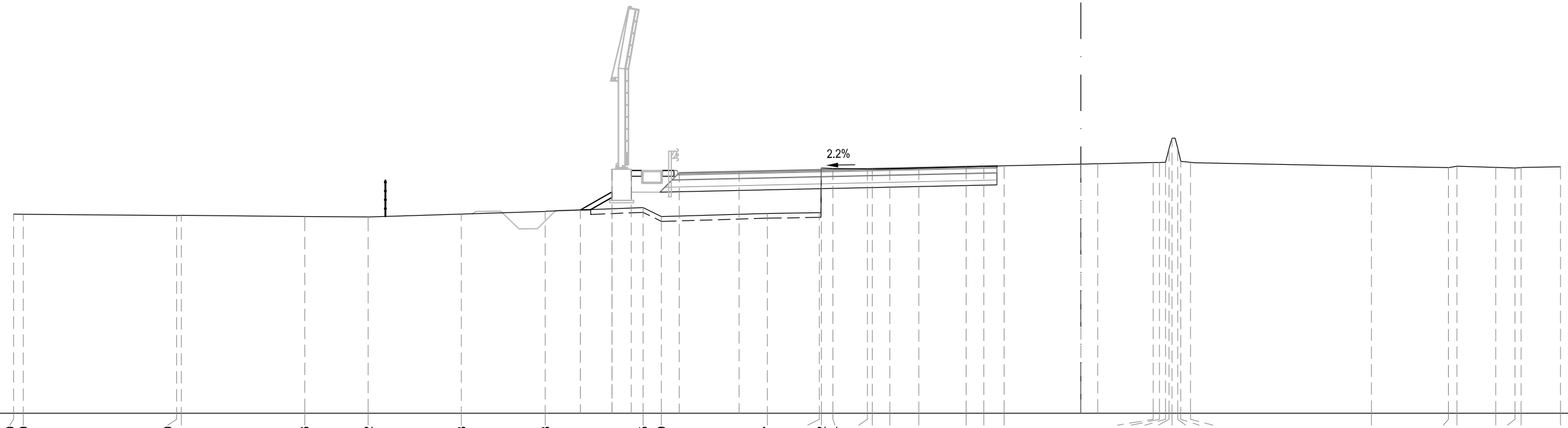

45 200 200

PROGRESSIVE TERRENO	44.50 44.09 37.70 37.51 32.36 29.72 25.83 22.33 18.25 17.49 13.07 10.91 10.82 10.34 8.90 8.70 7.97 6.76 4.79 4.05 3.20 3.01 3.27 3.53 3.67 3.80 4.04 4.16 4.57 12.11 15.32 15.68 17.29 18.10 18.36 20.00
PARZIALI TERRENO	0.41 6.39 0.19 5.15 2.64 3.89 3.50 4.08 0.76 4.42 2.16 0.09 0.48 1.44 0.20 0.73 1.21 1.97 0.74 0.85 6.21 0.26 0.26 0.14 0.13 0.24 0.12 0.41 7.54 3.21 0.36 1.61 0.81 0.26 1.64
QUOTE TERRENO	53.31 53.30 53.25 53.25 53.21 53.19 53.31 53.42 53.58 53.20 53.34 53.37 55.23 55.21 55.19 55.19 55.19 55.23 55.28 55.30 55.32 55.46 55.46 55.47 56.03 56.47 56.06 55.51 55.47 55.31 55.25 55.30 55.26 55.23 55.25 55.28
PROGRESSIVE PROGETTO	20.87 19.55 19.55 18.75 16.75 14.25 0.00 0.70
PARZIALI PROGETTO	1.32 0.80 2.00 2.50 14.25 0.70
QUOTE PROGETTO	53.48 55.18 54.23 55.13 55.03 55.09 55.39 55.41

S STERRO	m²	8.25
R RIPORTO	m²	3.97
PA BINDER	m²	0.66
PB BASE	m²	2.66
PC MISTO CEMENTATO	m²	4.13
PD STABILIZZATO	m²	2.83
RA RILEVATO ARGINELLO	m²	0.76
SG SCAVO GRADONATURA	m²	1.34
VR VEGETALE IN RILEVATO	m²	0.44
co CORDOLO CLS (ML)	m	0.99
ct COMPATT. IN TRINCEA	m	10.94
fb DEMOLIZIONE PAV.	m	4.75
gr GRADONATURA	m	2.64
id IDROSEMINA	m	2.19
sc SCOTICO	m	6.08
st SCOTICO IN TRINCEA (	m	10.94
ud USURA DRENANTE	m	13.25

SEZIONE TN-656

PROGRESSIVA 21100.00

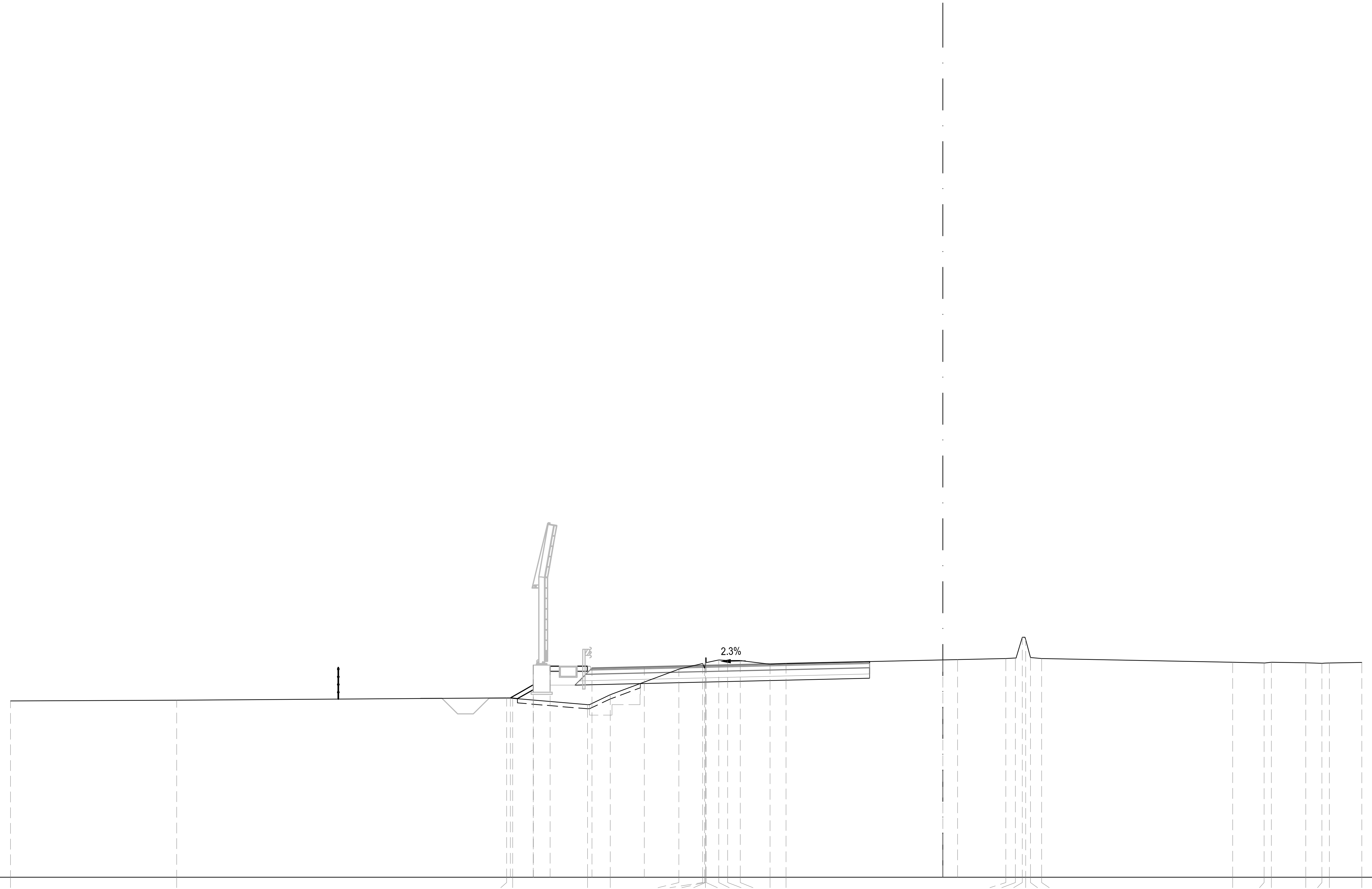

45

200

200

PROGRESSIVE TERRENO: -44.50, -36.57, -20.82, -20.53, -16.97, -15.88, -12.60, -11.47, -11.37, -11.33, -11.33, -11.29, -10.69, -10.27, -9.67, -8.25, -7.49, 3.00, 3.46, 3.79, 3.95, 4.18, 4.71, 13.83, 15.34, 15.68, 17.32, 18.09, 18.45, 20.00

PARZIALI TERRENO: 7.93, 15.75, 0.29, 3.56, 1.09, 3.28, 1.13, 0.10, 0.04, 0.04, 0.60, 0.42, 0.60, 1.42, 0.76, 10.49, 0.46, 0.33, 0.16, 0.23, 0.53, 9.12, 1.51, 0.34, 1.64, 0.77, 0.36, 1.55

QUOTE TERRENO: 53.42, 53.46, 53.57, 53.56, 53.24, 53.71, 54.93, 55.21, 54.98, 55.25, 55.48, 55.25, 55.37, 55.35, 55.35, 55.17, 55.21, 55.44, 55.47, 56.46, 56.35, 55.49, 55.44, 55.26, 55.23, 55.27, 55.24, 55.21, 55.23, 55.25

PROGRESSIVE PROGETTO: -20.64, -19.55, -19.55, -18.75, -16.75, -14.25, 0.00, 0.70

PARZIALI PROGETTO: 1.09, 0.80, 2.00, 2.50, 14.25, 0.70

QUOTE PROGETTO: 53.56, 55.13, 54.19, 55.08, 54.98, 55.04, 55.37, 55.39

S STERRO	m²	7.59
R RIPORTO	m²	6.07
PA BINDER	m²	0.66
PB BASE	m²	2.72
PC MISTO CEMENTATO	m²	4.14
PD STABILIZZATO	m²	2.76
RA RILEVATO ARGINELLO	m²	0.76
SG SCAVO GRADONATURA	m²	3.97
VR VEGETALE IN RILEVATO	m²	0.51
co CORDOLO CLS (ML)	m	1.00
ct COMPATT. IN TRINCEA	m	10.11
fb DEMOLIZIONE PAV.	m	4.41
gr GRADONATURA	m	7.40
id IDROSEMINA	m	2.54
sc SCOTICO	m	7.40
st SCOTICO IN TRINCEA (	m	10.11
ud USURA DRENANTE	m	13.25

SEZIONE TN-657

PROGRESSIVA 21120.00

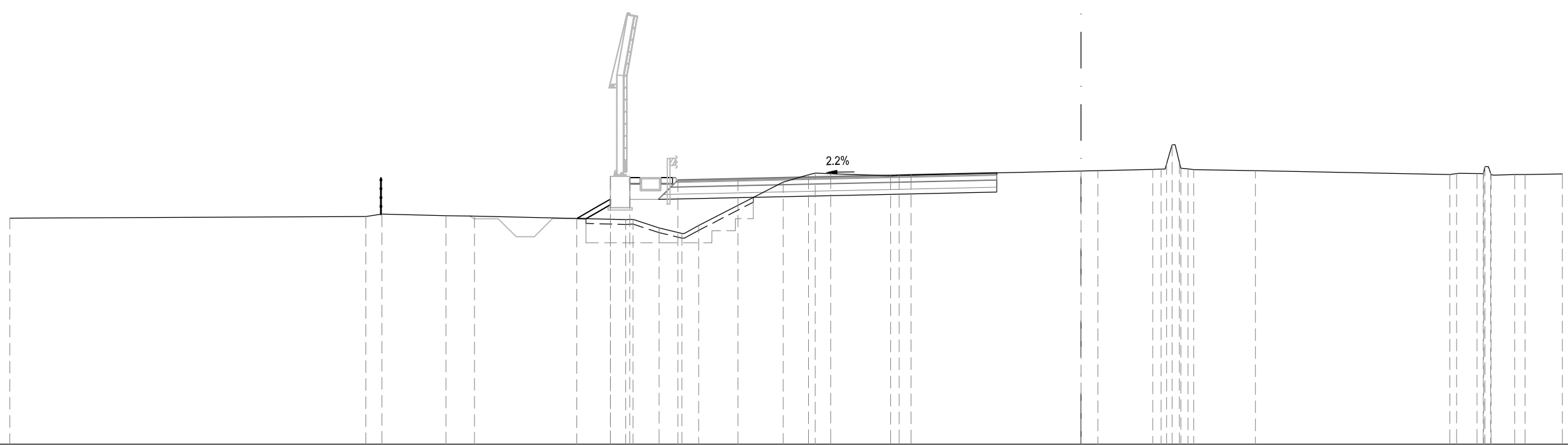

PROGRESSIVE TERRENO	-44.50, -29.71, -29.04, -26.38, -25.20, -18.92, -18.62, -17.53, -16.58, -15.89, -12.37, -11.32, -11.05, -10.40, -7.91, -7.55, -7.06, 2.98, 3.33, 3.55, 3.79, 4.09, 4.15, 4.44, 4.68, 7.25, 15.32, 15.60, 16.45, 16.71, 16.73, 16.78, 17.02, 17.03, 18.02, 18.45, 20.00
PARZIALI TERRENO	14.79, 0.67, 2.66, 1.18, 6.28, 0.30, 1.09, 0.95, 0.69, 3.52, 1.05, 0.27, 0.65, 2.49, 0.36, 0.49, 10.04, 0.35, 0.22, 0.24, 0.30, 0.06, 0.29, 0.24, 2.57, 8.07, 0.28, 0.85, 0.26, 0.02, 0.05, 0.24, 0.01, 0.99, 0.43, 1.55
QUOTE TERRENO	53.39, 53.46, 53.56, 53.50, 53.48, 53.33, 53.34, 52.99, 52.76, 53.09, 54.89, 55.20, 55.26, 55.24, 55.16, 55.18, 55.19, 55.41, 55.43, 55.65, 56.44, 55.70, 55.47, 55.44, 55.41, 55.36, 55.21, 55.24, 55.25, 55.24, 55.30, 55.54, 55.25, 55.20, 55.21, 55.21, 55.23
PROGRESSIVE PROGETTO	-20.95, -19.55, -19.55, -18.75, -16.75, -14.25, 0.00, 0.70
PARZIALI PROGETTO	1.40, 0.80, 2.00, 2.50, 14.25, 0.70
QUOTE PROGETTO	53.38, 55.13, 54.18, 55.08, 54.98, 55.03, 55.35, 55.36

ASSE Tang Nord

S STERRO	m²	7.32
R RIPORTO	m²	7.98
PA BINDER	m²	0.67
PB BASE	m²	2.72
PC MISTO CEMENTATO	m²	4.07
PD STABILIZZATO	m²	2.83
RA RILEVATO ARGINELLO	m²	0.76
SG SCAVO GRADONATURA	m²	1.30
VR VEGETALE IN RILEVATO	m²	0.64
co CORDOLO CLS (ML)	m	1.00
ct COMPATT. IN TRINCEA	m	9.59
fb DEMOLIZIONE PAV.	m	4.36
gr GRADONATURA	m	3.27
id IDROSEMINA	m	3.28
sc SCOTICO	m	8.52
st SCOTICO IN TRINCEA (	m	9.59
ud USURA DRENANTE	m	13.25

SEZIONE TN-658

PROGRESSIVA 21140.00

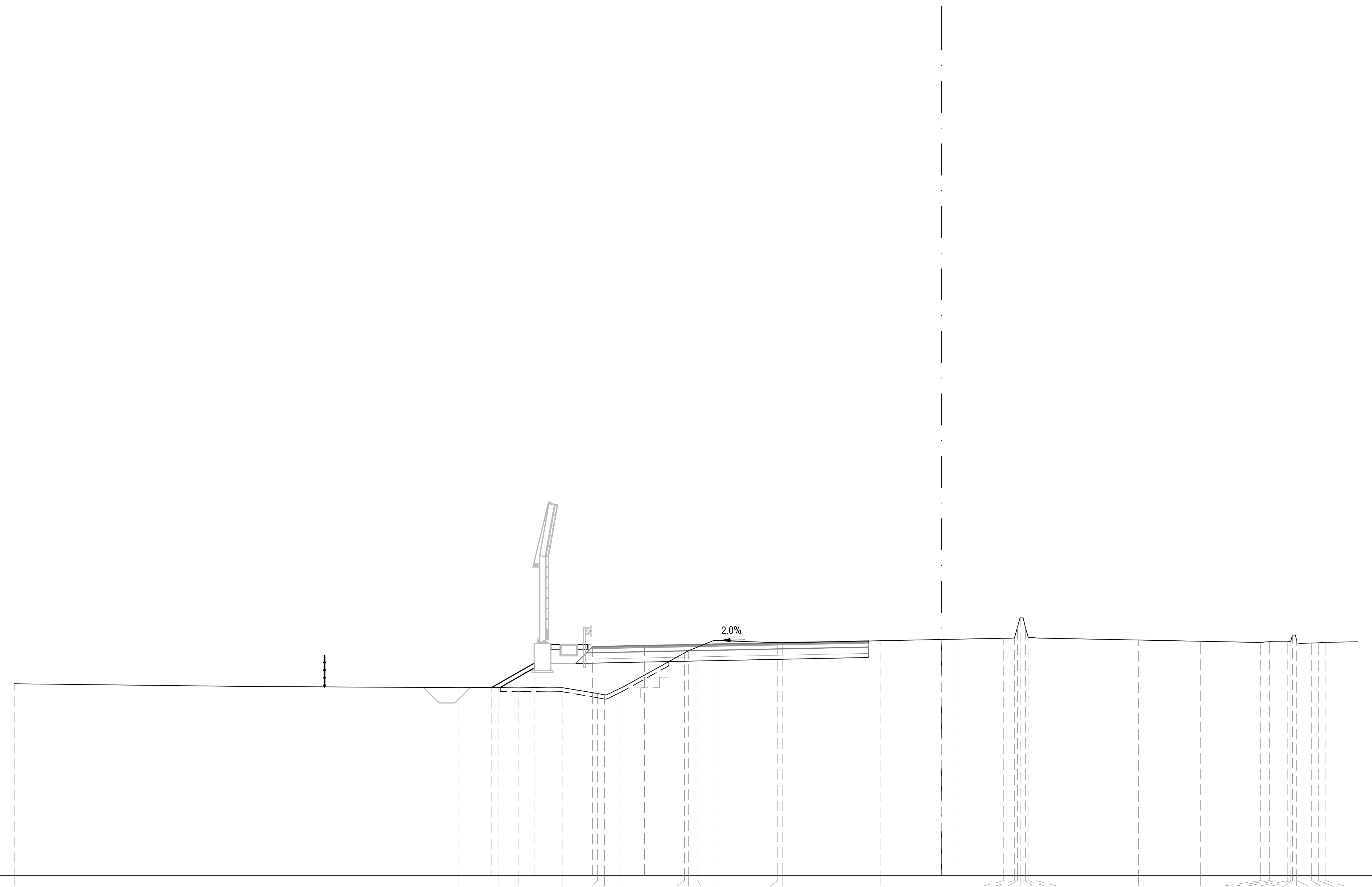

PROGRESSIVE TERRENO: -44.50 -33.48 -23.17 -21.24 -20.31 -18.83 -18.20 -16.51 -16.18 -15.43 -12.33 -12.13 -11.68 -10.92 -7.86 -7.64 -2.94 2.98 3.50 3.65 3.78 4.03 4.16 4.54 9.45 12.43 15.32 15.74 16.07 16.60 16.77 16.85 17.04 17.07 17.77 18.09 18.42 20.00

PARZIALI TERRENO: 11.02 10.31 1.93 0.93 1.48 0.63 1.69 0.33 0.75 3.10 0.20 0.45 0.76 3.06 0.22 4.70 5.92 0.52 0.15 0.13 0.25 0.13 0.38 4.91 2.98 2.89 0.42 0.33 0.53 0.17 0.08 0.19 0.03 0.70 0.32 0.33 1.58

QUOTE TERRENO: 53.19 53.07 53.01 53.02 53.04 53.01 53.01 52.73 52.67 52.98 54.68 54.79 54.97 55.28 55.17 55.17 55.26 55.38 55.39 55.91 56.40 55.92 55.44 55.40 55.30 55.24 55.18 55.22 55.22 55.21 55.26 55.53 55.31 55.15 55.15 55.16 55.19 55.21

PROGRESSIVE PROGETTO: -21.59 -19.55 -19.55 -18.75 -16.75 -14.25 0.00 0.70

PARZIALI PROGETTO: 2.04 0.80 2.00 2.50 14.25 0.70

QUOTE PROGETTO: 53.02 55.13 54.18 55.08 54.98 55.03 55.32 55.33

ASSE Tang Nord

SEZIONE TN-659

PROGRESSIVA 21160.00

S STERRO	m²	7.33
R RIPORTO	m²	9.46
PA BINDER	m²	0.66
PB BASE	m²	2.71
PC MISTO CEMENTATO	m²	4.04
PD STABILIZZATO	m²	2.81
RA RILEVATO ARGINELLO	m²	0.77
SG SCAVO GRADONATURA	m²	1.40
VR VEGETALE IN RILEVATO	m²	0.74
co CORDOLO CLS (ML)	m	1.00
ct COMPATT. IN TRINCEA	m	9.53
fb DEMOLIZIONE PAV.	m	4.29
gr GRADONATURA	m	3.46
id IDROSEMINA	m	3.79
sc SCOTICO	m	9.03
st SCOTICO IN TRINCEA (	m	9.53
ud USURA DRENANTE	m	13.14

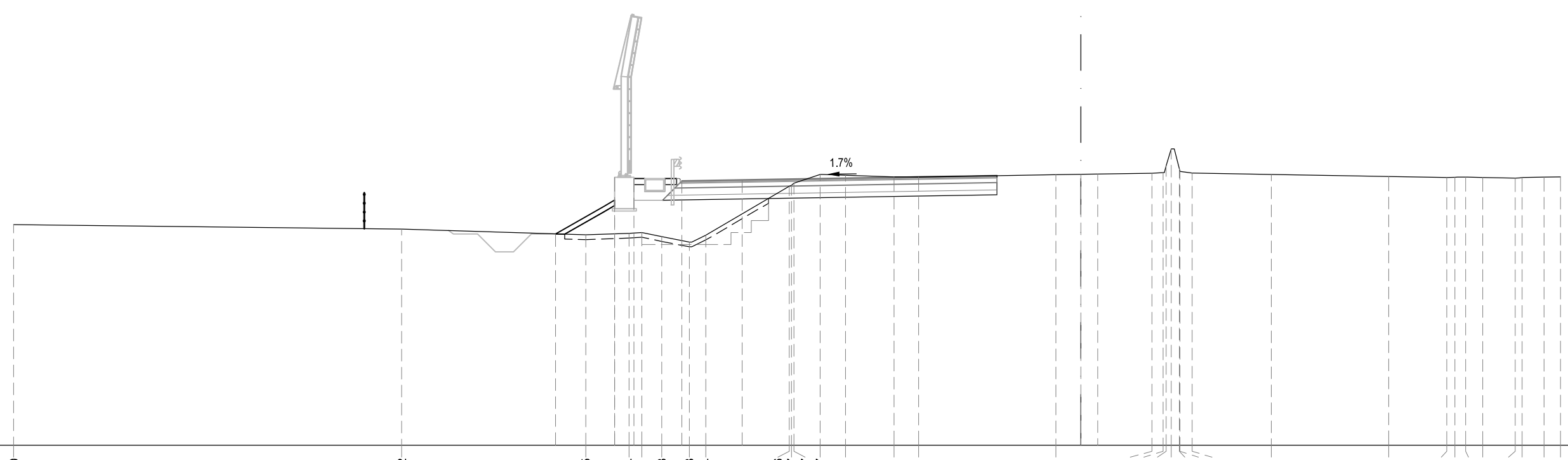

PROGRESSIVE TERRENO	-44.50 -28.32 -20.65 -18.84 -18.31 -17.48 -16.33 -15.64 -12.16 -12.07 -11.97 -10.87 -9.81 -7.79 -6.76 -1.04 2.97 3.42 3.56 3.76 4.10 4.13 4.64 7.94 12.83 15.25 15.59 16.04 16.75 18.11 18.39 19.31 20.00
PARZIALI TERRENO	16.18 7.67 1.81 0.53 0.83 1.15 0.69 3.48 0.09 0.10 1.10 1.06 2.02 1.03 5.72 4.01 0.45 0.14 0.20 0.34 0.03 0.51 3.30 4.89 2.42 0.34 0.45 0.71 1.36 0.28 0.92 0.69
QUOTE TERRENO	53.20 53.01 52.77 52.84 52.87 52.70 52.47 52.76 54.80 54.84 54.93 55.29 55.26 55.18 55.18 55.28 55.34 55.37 55.65 56.36 55.53 55.41 55.35 55.29 55.20 55.16 55.17 55.18 55.16 55.14 55.16 55.18 55.19
PROGRESSIVE PROGETTO	-21.91 -19.44 -19.44 -18.64 -16.64 -14.12 0.00 0.70
PARZIALI PROGETTO	2.47 0.80 2.00 2.52 14.12 0.70
QUOTE PROGETTO	52.81 55.17 54.22 55.12 55.02 55.06 55.29 55.31

ASSE Tang Nord

S STERRO	m²	7.40
R RIPORTO	m²	8.81
PA BINDER	m²	0.62
PB BASE	m²	2.47
PC MISTO CEMENTATO	m²	3.84
PD STABILIZZATO	m²	2.57
RA RILEVATO ARGINELLO	m²	0.74
SG SCAVO GRADONATURA	m²	4.15
VR VEGETALE IN RILEVATO	m²	0.72
co CORDOLO CLS (ML)	m	1.00
ct COMPATT. IN TRINCEA	m	9.36
fb DEMOLIZIONE PAV.	m	3.94
gr GRADONATURA	m	8.23
id IDROSEMINA	m	3.58
sc SCOTICO	m	8.23
st SCOTICO IN TRINCEA (	m	9.36
ud USURA DRENANTE	m	12.27

SEZIONE TN-660

PROGRESSIVA 21180.00

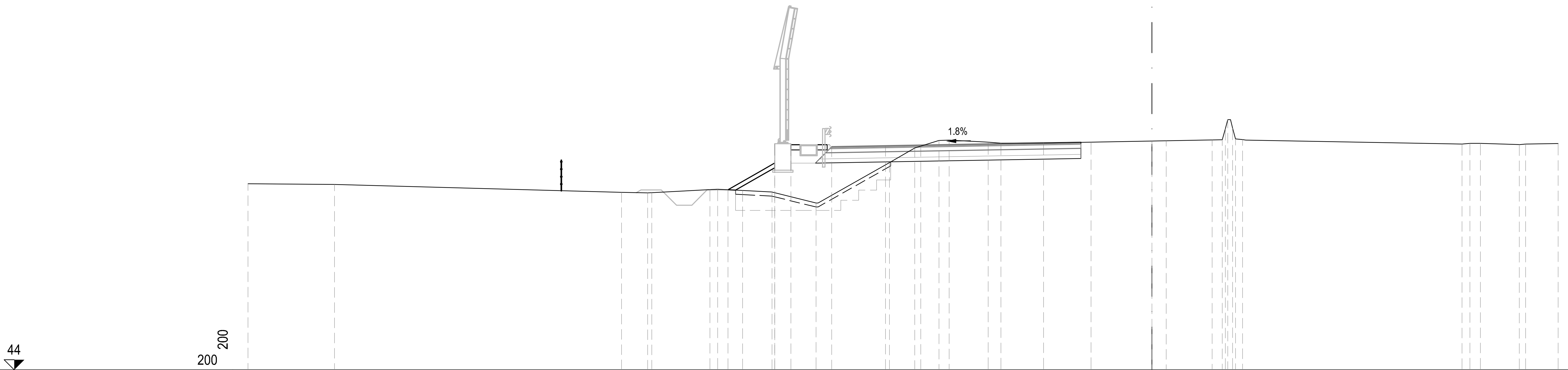

PROGRESSIVE TERRENO: -44.50 -40.24 -26.12 -24.83 -24.63 -21.76 -21.38 -20.15 -18.70 -16.54 -12.93 -11.68 -11.38 -10.48 -9.99 -8.06 -7.44 -5.33 -3.00 2.96 3.46 3.61 3.74 3.97 4.11 4.46 15.27 15.65 16.17 18.08 18.40 20.00

PARZIALI TERRENO: 4.26 14.12 1.29 0.20 2.87 0.38 1.23 1.45 2.16 3.61 1.25 0.30 0.90 0.49 1.93 0.62 2.11 2.33 5.96 0.50 0.15 0.13 0.23 0.14 0.35 10.81 0.38 0.52 1.91 0.32 1.60

QUOTE TERRENO: 53.17 53.14 52.75 52.72 52.73 52.88 52.90 52.84 52.76 52.23 54.22 54.94 55.03 55.31 55.32 55.22 55.17 55.18 55.22 55.33 55.34 55.89 56.33 55.91 55.38 55.35 55.13 55.17 55.16 55.11 55.13 55.15

PROGRESSIVE PROGETTO: -20.87 -18.57 -18.57 -17.77 -15.77 -13.12 0.00 0.70

PARZIALI PROGETTO: 2.30 0.80 2.00 2.65 13.12 0.70

QUOTE PROGETTO: 52.88 55.14 54.19 55.09 54.99 55.04 55.27 55.29

ASSE Tang Nord

S STERRO	m²	7.07
R RIPORTO	m²	8.84
PA BINDER	m²	0.57
PB BASE	m²	2.30
PC MISTO CEMENTATO	m²	3.59
PD STABILIZZATO	m²	2.41
RA RILEVATO ARGINELLO	m²	0.74
SG SCAVO GRADONATURA	m²	3.77
VR VEGETALE IN RILEVATO	m²	0.78
co CORDOLO CLS (ML)	m	1.00
ct COMPATT. IN TRINCEA	m	9.07
fb DEMOLIZIONE PAV.	m	3.52
gr GRADONATURA	m	8.02
id IDROSEMINA	m	3.89
sc SCOTICO	m	8.02
st SCOTICO IN TRINCEA (	m	9.07
ud USURA DRENANTE	m	11.40

SEZIONE TN-661

PROGRESSIVA 21200.00

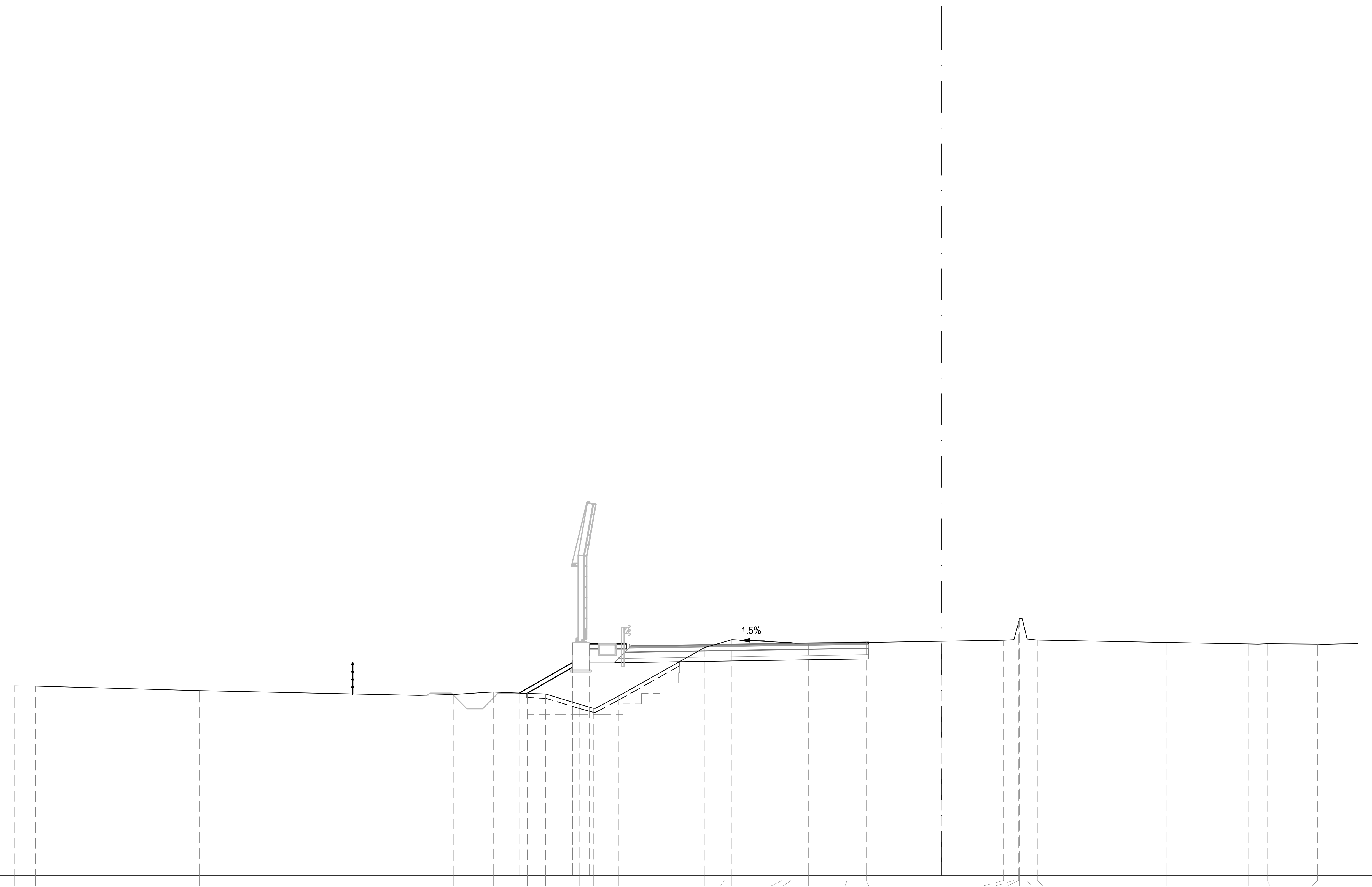

44

200

200

PROGRESSIVE TERRENO: -44.50 -43.49 -35.62 -25.08 -23.43 -22.01 -21.51 -19.87 -19.00 -17.39 -16.70 -15.50 -11.35 -10.40 -10.06 -7.66 -7.23 -7.02 -6.39 -4.54 -4.05 -3.61 2.98 3.48 3.71 3.75 4.11 4.60 10.82 14.72 15.21 15.64 18.06 18.36 19.09 20.00

PARZIALI TERRENO: 1.01 7.87 10.54 1.65 1.42 0.50 1.64 0.87 1.61 0.69 1.20 4.15 0.95 0.34 2.40 0.43 0.21 0.63 1.85 0.49 0.44 6.59 0.50 0.23 0.04 0.36 0.49 6.22 3.90 0.49 0.43 2.42 0.30 0.73 0.91

QUOTE TERRENO: 53.09 53.09 52.87 52.64 52.68 52.77 52.80 52.73 52.71 52.21 52.02 52.61 54.94 55.21 55.32 55.19 55.17 55.15 55.16 55.17 55.17 55.18 55.29 55.32 56.16 56.32 55.35 55.29 55.18 55.11 55.10 55.12 55.10 55.10 55.11 55.12

PROGRESSIVE PROGETTO: -20.27 -17.70 -17.70 -16.90 -14.90 -12.12 0.00 0.70

PARZIALI PROGETTO: 2.57 0.80 2.00 2.78 12.12 0.70

QUOTE PROGETTO: 52.75 55.16 54.21 55.11 55.01 55.05 55.24 55.25

ASSE Tang Nord

S STERRO	m²	6.97
R RIPORTO	m²	7.75
PA BINDER	m²	0.53
PB BASE	m²	2.18
PC MISTO CEMENTATO	m²	3.27
PD STABILIZZATO	m²	2.28
RA RILEVATO ARGINELLO	m²	0.76
SG SCAVO GRADONATURA	m²	3.52
VR VEGETALE IN RILEVATO	m²	0.81
co CORDOLO CLS (ML)	m	1.00
ct COMPATT. IN TRINCEA	m	8.90
fb DEMOLIZIONE PAV.	m	3.36
gr GRADONATURA	m	7.40
id IDROSEMINA	m	4.01
sc SCOTICO	m	7.40
st SCOTICO IN TRINCEA (	m	8.90
ud USURA DRENANTE	m	10.54

SEZIONE TN-662

PROGRESSIVA 21220.00

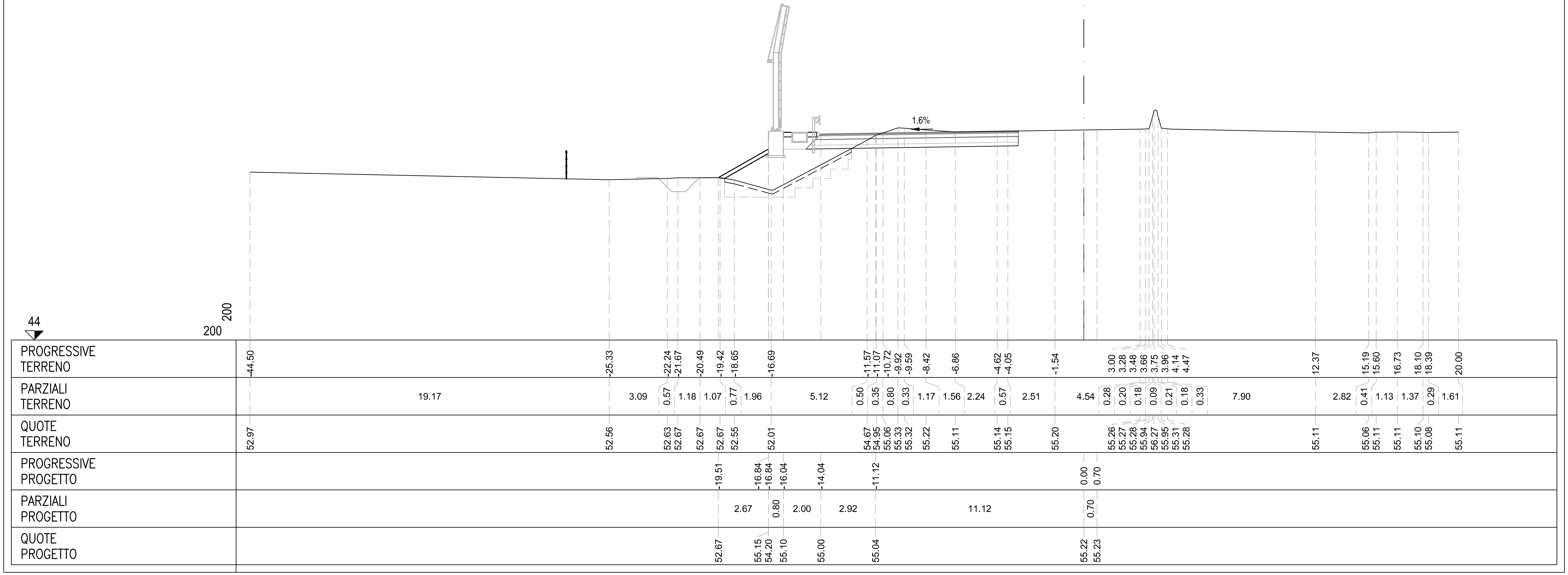

S STERRO	m²	6.98
R RIPORTO	m²	7.27
PA BINDER	m²	0.50
PB BASE	m²	2.03
PC MISTO CEMENTATO	m²	3.11
PD STABILIZZATO	m²	2.18
RA RILEVATO ARGINELLO	m²	0.74
SG SCAVO GRADONATURA	m²	2.05
VR VEGETALE IN RILEVATO	m²	0.90
co CORDOLO CLS (ML)	m	0.99
ct COMPATT. IN TRINCEA	m	8.96
fb DEMOLIZIONE PAV.	m	3.27
gr GRADONATURA	m	6.14
id IDROSEMINA	m	4.44
sc SCOTICO	m	7.20
st SCOTICO IN TRINCEA (	m	8.96
ud USURA DRENANTE	m	10.00

SEZIONE TN-663

PROGRESSIVA 21240.00

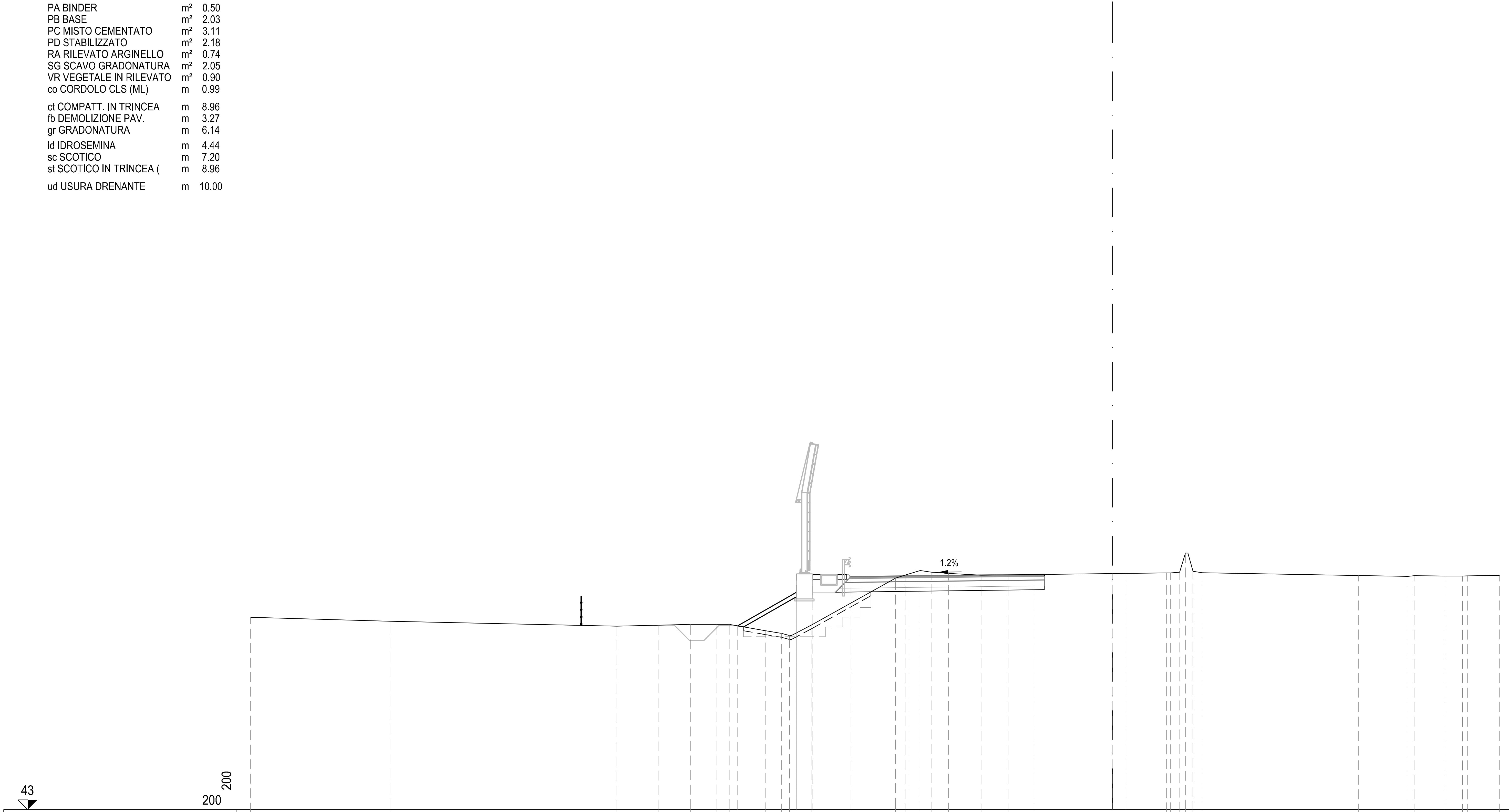

PROGRESSIVE TERRENO	-44.50 -37.30 -25.59 -23.42 -21.79 -20.42 -19.78 -17.90 -17.08 -16.67 -15.52 -11.19 -10.70 -9.93 -9.33 -8.46 -6.77 -5.38 -4.05 2.80 3.00 3.47 3.77 4.16 4.21 4.63 12.72 15.21 15.59 17.17 18.08 18.33 20.00
PARZIALI TERRENO	7.20 11.71 2.17 1.63 1.37 0.64 1.88 0.82 0.41 1.15 4.33 0.49 0.77 0.60 0.87 1.69 1.39 1.33 6.85 0.20 0.47 0.30 0.39 0.05 0.42 8.09 2.49 0.38 1.58 0.91 0.25 1.67
QUOTE TERRENO	52.94 52.73 52.48 52.53 52.57 52.57 52.57 52.24 52.10 51.99 52.55 54.96 55.12 55.35 55.27 55.20 55.11 55.13 55.15 55.23 55.23 55.26 56.25 55.35 55.30 55.24 55.09 55.05 55.09 55.06 55.07 55.08 55.10
PROGRESSIVE PROGETTO	-19.35 -16.30 -16.30 -15.50 -13.50 -10.50 0.00 0.70
PARZIALI PROGETTO	3.05 0.80 2.00 3.00 10.50 0.70
QUOTE PROGETTO	52.49 55.18 54.24 55.13 55.03 55.07 55.19 55.20

ASSE Tang Nord

S STERRO	m²	7.17
R RIPORTO	m²	6.98
PA BINDER	m²	0.50
PB BASE	m²	2.02
PC MISTO CEMENTATO	m²	3.17
PD STABILIZZATO	m²	2.12
RA RILEVATO ARGINELLO	m²	0.74
SG SCAVO GRADONATURA	m²	2.26
VR VEGETALE IN RILEVATO	m²	0.93
co CORDOLO CLS (ML)	m	1.00
ct COMPATT. IN TRINCEA	m	9.13
fb DEMOLIZIONE PAV.	m	3.27
gr GRADONATURA	m	6.40
id IDROSEMINA	m	4.65
sc SCOTICO	m	7.22
st SCOTICO IN TRINCEA (	m	9.13
ud USURA DRENANTE	m	10.00

SEZIONE TN-664

PROGRESSIVA 21260.00

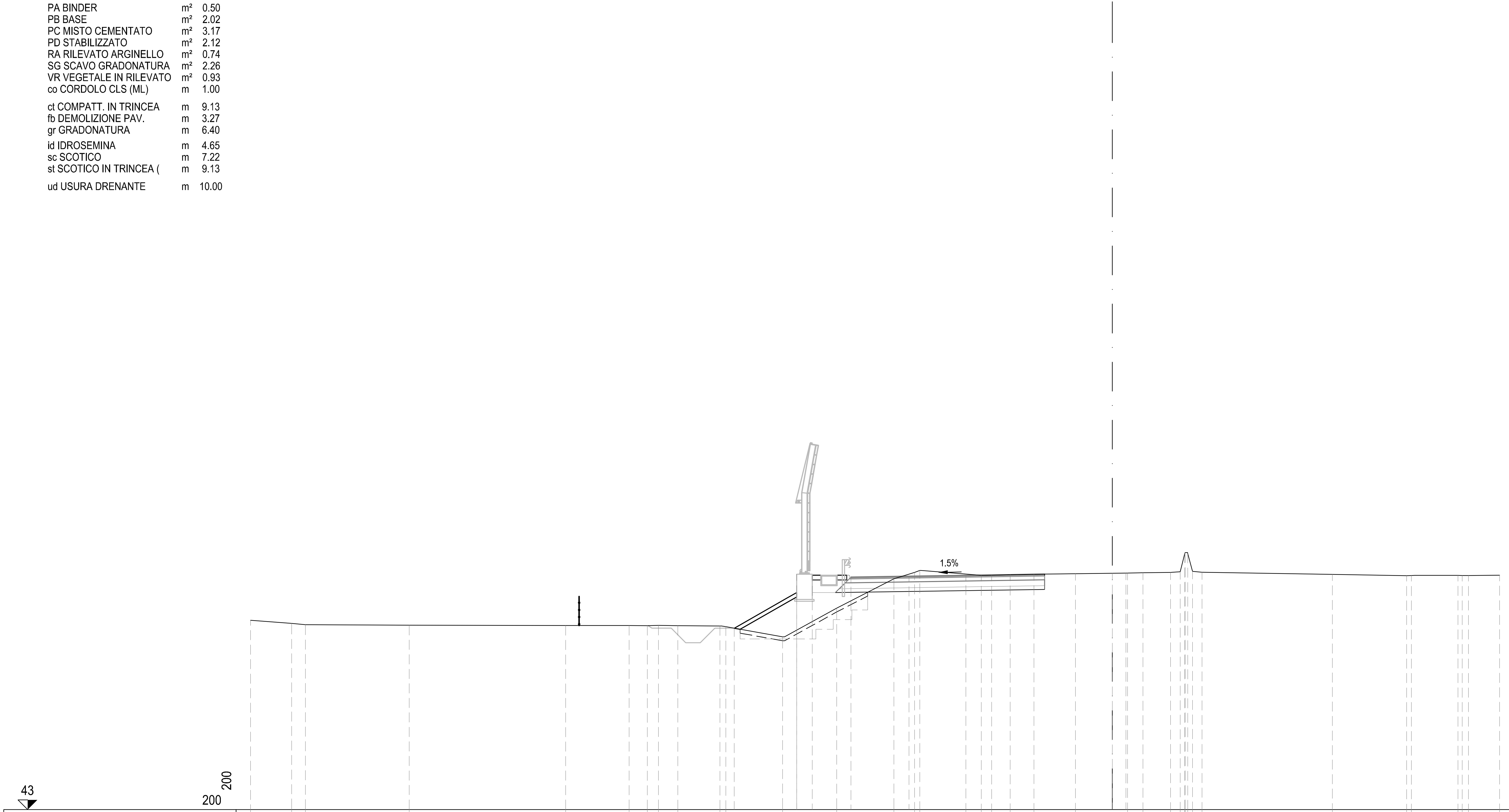

PROGRESSIVE TERRENO	PARZIALI TERRENO	QUOTE TERRENO
-44.50	2.12	52.78
-42.38	0.71	52.62
-41.67	5.36	52.55
-36.31	8.08	52.53
-28.23	3.27	52.51
-24.96	0.95	52.51
-24.01	0.58	52.50
-23.43	0.99	52.52
-22.44	2.18	52.51
-20.26	0.30	52.49
-19.96	2.93	52.45
-17.03	2.79	51.92
-14.24	2.96	53.41
-11.28	1.07	54.93
-10.21	0.27	55.26
-9.94	2.38	55.36
-7.56	0.79	55.17
-6.77	0.53	55.10
-6.24	0.97	55.11
-5.27	1.22	55.13
-4.05	2.15	55.16
-1.90	2.68	55.19
0.78	0.80	55.22
1.58	1.42	55.23
3.00	0.50	55.25
3.50	0.24	55.29
3.74	0.01	56.23
3.75	0.14	56.28
3.89	0.25	56.23
4.14	0.49	55.31
4.63	6.73	55.26
11.36	3.84	55.15
15.20	0.24	55.09
15.44	2.41	55.09
17.85	0.21	55.10
18.06	0.33	55.09
18.39	1.61	55.09
20.00		55.11

PROGRESSIVE PROGETTO	PARZIALI PROGETTO	QUOTE PROGETTO
-19.53	3.23	52.37
-16.30		55.16
-16.30	0.80	54.21
-15.50	2.00	55.11
-13.50	3.00	55.01
-10.50	10.50	55.06
0.00	0.70	55.21
0.70		55.22

ASSE Tang Nord

SEZIONE TN-665

PROGRESSIVA 21280.00

S STERRO	m²	6.96
R RIPORTO	m²	7.23
PA BINDER	m²	0.50
PB BASE	m²	2.07
PC MISTO CEMENTATO	m²	3.11
PD STABILIZZATO	m²	2.13
RA RILEVATO ARGINELLO	m²	0.75
SG SCAVO GRADONATURA	m²	2.55
VR VEGETALE IN RILEVATO	m²	0.99
co CORDOLO CLS (ML)	m	1.00
ct COMPATT. IN TRINCEA	m	9.02
fb DEMOLIZIONE PAV.	m	3.21
gr GRADONATURA	m	6.89
id IDROSEMINA	m	4.86
sc SCOTICO	m	7.50
st SCOTICO IN TRINCEA (	m	9.02
ud USURA DRENANTE	m	10.00

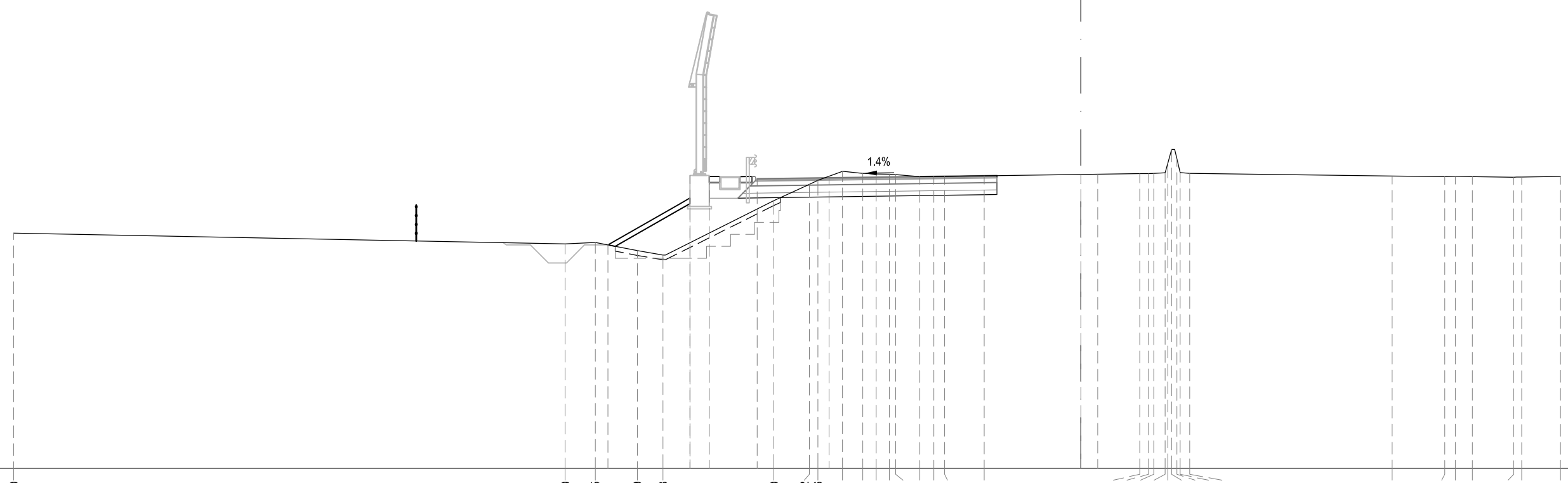

43

200

200

PROGRESSIVE TERRENO	44.50 21.50 20.25 18.49 17.43 12.80 11.32 10.96 9.95 9.09 8.54 7.98 7.72 6.71 6.13 5.68 4.03 2.45 2.82 3.04 3.51 3.62 3.78 4.01 4.14 4.54 12.97 15.17 15.61 16.32 18.05 18.38 20.00
PARZIALI TERRENO	23.00 1.25 1.76 1.06 4.63 1.48 0.36 1.01 0.86 0.55 0.56 0.26 1.01 0.58 0.45 1.65 6.48 0.37 0.22 0.47 0.11 0.16 0.23 0.13 0.40 8.43 2.20 0.44 0.71 1.73 0.33 1.62
QUOTE TERRENO	52.80 52.35 52.41 52.07 51.89 54.15 54.83 55.00 55.37 55.29 55.26 55.26 55.23 55.16 55.16 55.17 55.18 55.28 55.28 55.29 55.31 55.70 56.29 55.90 55.32 55.29 55.18 55.15 55.17 55.16 55.13 55.14 55.16
PROGRESSIVE PROGETTO	19.72 16.30 16.30 15.50 13.50 10.50 0.00 0.70
PARZIALI PROGETTO	3.42 0.80 2.00 3.00 10.50 0.70
QUOTE PROGETTO	52.31 55.21 54.26 55.16 55.06 55.10 55.24 55.25

S STERRO	m²	6.51
R RIPORTO	m²	8.19
PA BINDER	m²	0.50
PB BASE	m²	2.02
PC MISTO CEMENTATO	m²	3.16
PD STABILIZZATO	m²	2.13
RA RILEVATO ARGINELLO	m²	0.74
SG SCAVO GRADONATURA	m²	2.94
VR VEGETALE IN RILEVATO	m²	1.04
co CORDOLO CLS (ML)	m	0.99
ct COMPATT. IN TRINCEA	m	8.54
fb DEMOLIZIONE PAV.	m	3.17
gr GRADONATURA	m	7.63
id IDROSEMINA	m	5.10
sc SCOTICO	m	8.18
st SCOTICO IN TRINCEA (	m	8.54
ud USURA DRENANTE	m	10.00

SEZIONE TN-666

PROGRESSIVA 21300.00

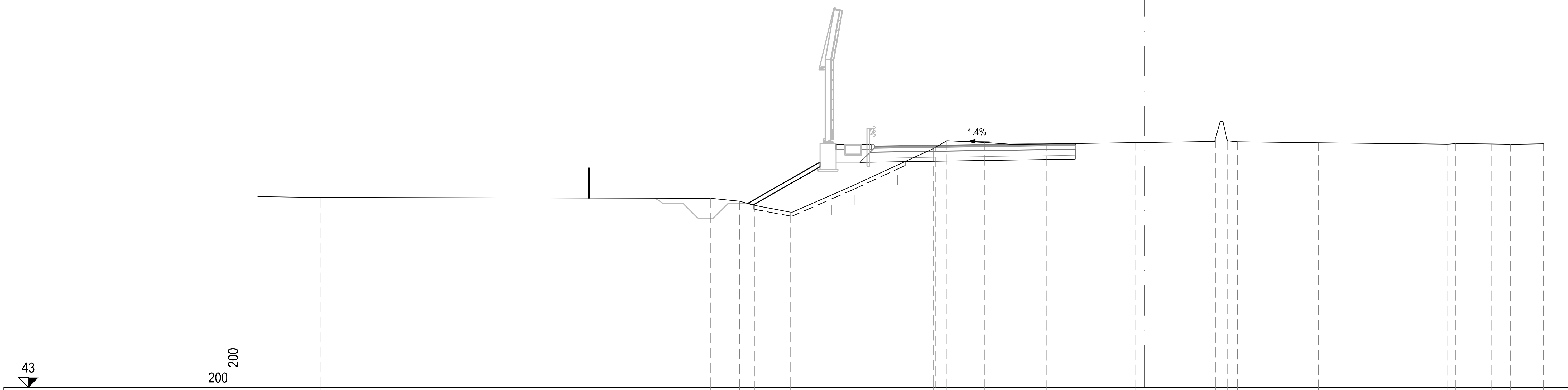

PROGRESSIVE TERRENO	-44.50 -41.35 -21.79 -20.34 -19.58 -17.79 -14.69 -11.33 -10.62 -9.94 -8.06 -6.67 -4.93 -4.01 -0.47 3.02 3.37 3.55 3.78 4.11 4.13 4.64 8.70 15.17 15.59 17.39 18.01 18.33 20.00
PARZIALI TERRENO	3.15 19.56 1.45 0.76 1.79 3.10 3.36 0.71 0.68 1.88 1.39 1.74 0.92 3.54 3.49 0.35 0.18 0.23 0.33 0.02 0.51 4.06 6.47 0.42 1.80 0.62 0.32 1.67
QUOTE TERRENO	52.58 52.54 52.50 52.35 52.14 51.80 53.11 54.66 54.99 55.38 55.30 55.20 55.22 55.24 55.29 55.34 55.34 55.53 56.35 55.47 55.38 55.33 55.28 55.21 55.24 55.22 55.21 55.20 55.23
PROGRESSIVE PROGETTO	-19.92 -16.30 -16.30 -15.50 -13.50 -10.50 0.00 0.70
PARZIALI PROGETTO	3.62 0.80 2.00 3.00 10.50 0.70
QUOTE PROGETTO	52.24 55.25 54.31 55.20 55.10 55.15 55.30 55.31

ASSE Tang Nord

SEZIONE TN-667

PROGRESSIVA 21320.00

S STERRO	m²	6.07
R RIPORTO	m²	8.34
PA BINDER	m²	0.50
PB BASE	m²	2.01
PC MISTO CEMENTATO	m²	3.16
PD STABILIZZATO	m²	2.12
RA RILEVATO ARGINELLO	m²	0.74
SG SCAVO GRADONATURA	m²	3.28
VR VEGETALE IN RILEVATO	m²	1.05
co CORDOLO CLS (ML)	m	1.00
ct COMPATT. IN TRINCEA	m	7.99
fb DEMOLIZIONE PAV.	m	3.20
gr GRADONATURA	m	7.91
id IDROSEMINA	m	5.20
sc SCOTICO	m	8.84
st SCOTICO IN TRINCEA (	m	7.99
ud USURA DRENANTE	m	10.00

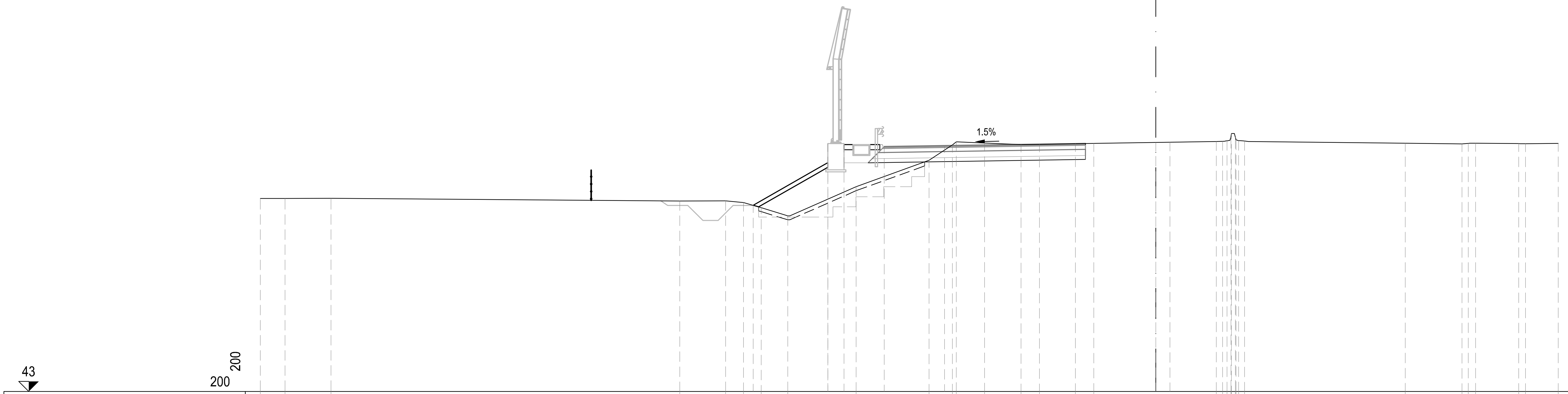

PROGRESSIVE TERRENO	-44.50 -43.28 -40.99 -23.66 -21.38 -20.50 -19.62 -18.29 -14.89 -11.27 -10.11 -9.92 -8.51 -6.70 -5.78 -4.00 -3.08 3.01 3.32 3.54 3.73 3.76 3.95 3.99 4.12 4.41 12.40 15.21 15.52 15.89 18.03 18.37 20.00
PARZIALI TERRENO	1.22 2.29 17.33 2.28 0.88 0.88 1.33 3.40 3.62 1.16 0.19 1.41 1.81 0.92 1.78 0.92 6.09 0.31 0.22 0.19 0.03 0.19 0.04 0.13 0.29 7.99 2.81 0.31 0.37 2.14 0.34 1.63
QUOTE TERRENO	52.58 52.58 52.59 52.46 52.47 52.38 52.13 51.73 53.17 54.48 55.25 55.40 55.34 55.27 55.27 55.31 55.32 55.42 55.43 55.45 55.65 55.81 55.63 55.50 55.46 55.44 55.33 55.30 55.33 55.33 55.31 55.30 55.32
PROGRESSIVE PROGETTO	-20.01 -16.30 -16.30 -15.50 -13.50 -10.50 0.00 0.70
PARZIALI PROGETTO	3.71 0.80 2.00 3.00 10.50 0.70
QUOTE PROGETTO	52.24 55.31 54.36 55.26 55.16 55.21 55.37 55.38

ASSE Tang Nord

SEZIONE TN-668

PROGRESSIVA 21340.00

S STERRO	m²	5.74
R RIPORTO	m²	10.55
PA BINDER	m²	0.50
PB BASE	m²	2.02
PC MISTO CEMENTATO	m²	3.15
PD STABILIZZATO	m²	2.12
RA RILEVATO ARGINELLO	m²	0.75
SG SCAVO GRADONATURA	m²	3.50
VR VEGETALE IN RILEVATO	m²	1.11
co CORDOLO CLS (ML)	m	1.00
ct COMPATT. IN TRINCEA	m	7.51
fb DEMOLIZIONE PAV.	m	3.18
gr GRADONATURA	m	8.58
id IDROSEMINA	m	5.48
sc SCOTICO	m	9.56
st SCOTICO IN TRINCEA (	m	7.51
ud USURA DRENANTE	m	10.00

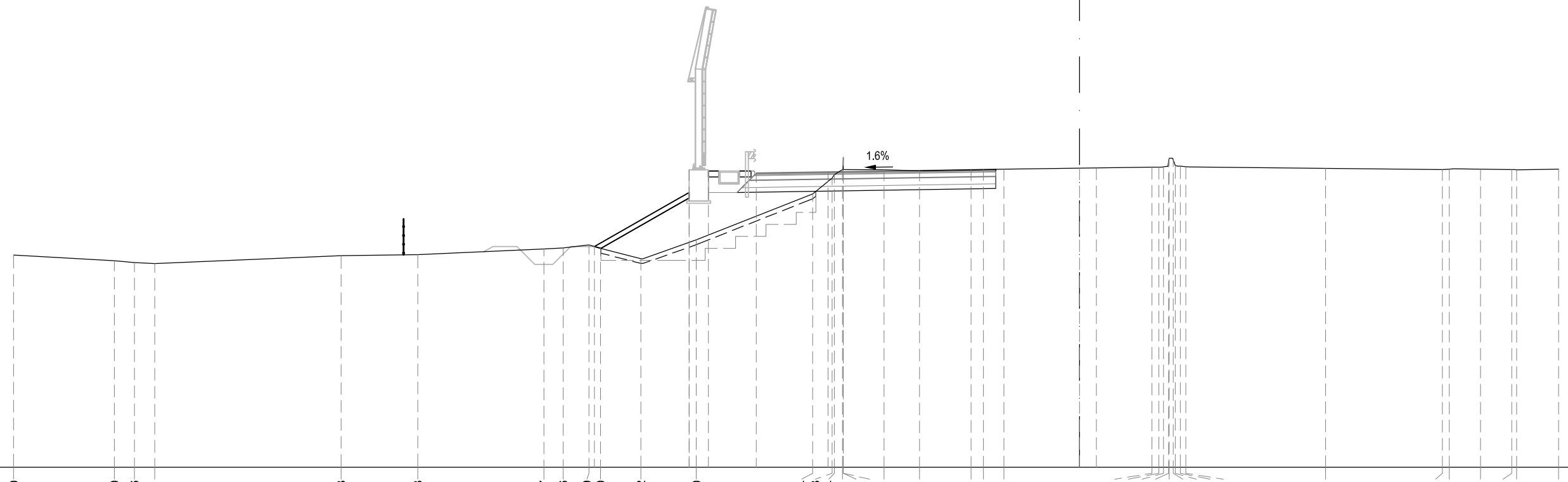

43

200

200

PROGRESSIVE TERRENO	-44.50 -40.30 -39.46 -38.61 -30.83 -27.63 -22.37 -21.56 -20.49 -20.00 -18.32 -16.00 -11.14 -10.33 -10.24 -9.90 -9.87 -9.86 -8.16 -6.68 -4.53 -4.02 -3.16 3.02 3.31 3.50 3.72 3.74 3.91 3.99 4.21 4.44 10.26 15.15 15.43 16.73 18.04 18.25 20.00
PARZIALI TERRENO	4.20 0.84 0.85 7.78 3.20 5.26 0.81 1.07 0.49 1.68 2.32 4.86 0.81 0.09 0.34 0.03 0.01 1.70 1.48 2.15 0.51 0.86 6.18 0.29 0.19 0.22 0.02 0.17 0.08 0.22 0.23 5.82 4.89 0.28 1.30 1.31 0.21 1.75
QUOTE TERRENO	51.85 51.61 51.54 51.50 51.82 51.87 52.11 52.14 52.27 52.13 51.70 52.48 54.40 55.06 55.21 55.41 55.93 55.41 55.40 55.36 55.41 55.42 55.43 55.51 55.52 55.54 55.79 55.89 55.81 55.58 55.56 55.54 55.47 55.42 55.43 55.43 55.42 55.41 55.43
PROGRESSIVE PROGETTO	20.25 -16.30 -16.30 -15.50 -13.50 -10.50 0.00 0.70
PARZIALI PROGETTO	3.95 0.80 2.00 3.00 10.50 0.70
QUOTE PROGETTO	52.20 55.41 54.46 55.36 55.26 55.31 55.47 55.48

ASSE Tang Nord

PA BINDER	m²	0.50
fa FRESATURA 9CM	m	3.29
ud USURA DRENANTE	m	10.00

SEZIONE TN-669

PROGRESSIVA 21360.00

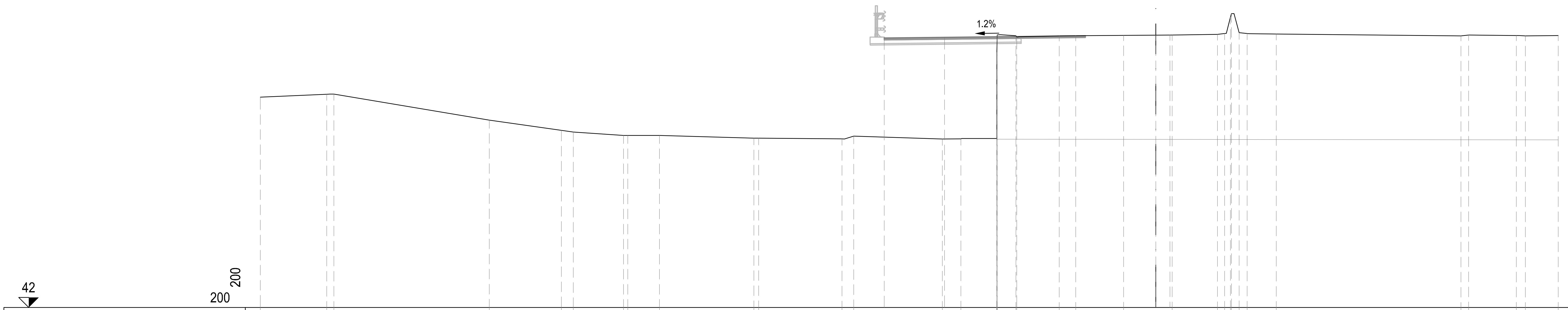

PROGRESSIVE TERRENO	-44.50 -41.20 -40.85 -33.12 -29.54 -28.95 -26.45 -26.24 -24.66 -19.97 -19.74 -15.60 -15.02 -10.61 -9.69 -7.91 -7.90 -7.89 -7.88 -6.95 -6.91 -4.81 -3.98 -1.60 0.81 3.06 3.42 3.71 3.76 4.14 4.54 5.99 15.17 15.55 17.92 18.36 20.00
PARZIALI TERRENO	3.30 0.35 7.73 3.58 0.59 2.50 0.21 1.58 4.69 0.23 4.14 0.58 4.41 0.92 1.78 0.01 0.01 0.01 0.93 0.04 2.10 0.83 2.38 2.41 2.25 0.36 0.29 0.05 0.38 0.40 1.45 9.18 0.38 2.37 0.44 1.64
QUOTE TERRENO	52.47 52.61 52.62 51.33 50.82 50.74 50.56 50.56 50.56 50.43 50.43 50.39 50.53 50.38 50.39 50.41 54.70 55.40 55.57 55.53 55.46 55.51 55.52 55.54 55.56 55.59 55.63 56.45 56.62 55.67 55.63 55.61 55.52 55.56 55.54 55.52 55.54
PROGRESSIVE PROGETTO	-13.50 -10.50 0.00 0.70
PARZIALI PROGETTO	3.00 10.50 0.70
QUOTE PROGETTO	55.40 55.44 55.56 55.57

PA BINDER	m²	0.50
fa FRESATURA 9CM	m	3.30
ud USURA DRENANTE	m	9.99

SEZIONE TN-670

PROGRESSIVA 21380.00



PROGRESSIVE TERRENO	QUOTE TERRENO	PARZIALI TERRENO
-44.50	48.55	0.42
-44.08	48.55	1.26
-42.82	48.62	1.34
-41.48	48.74	5.13
-36.35	49.18	0.86
-35.49	49.22	1.57
-33.92	49.34	1.06
-32.86	49.39	6.99
-25.87	49.96	0.24
-25.63	49.96	5.12
-20.51	50.09	6.41
-14.10	50.13	1.06
-13.04	50.09	0.36
-12.68	50.08	0.92
-11.76	50.08	3.89
-7.87	52.75	
-7.87	47.10	
-7.87	55.47	0.01
-7.86	55.62	0.81
-7.05	55.59	0.14
-6.91	55.53	0.61
-6.30	55.56	0.71
-5.59	55.58	1.62
-3.97	55.61	4.15
0.18	55.67	2.87
3.05	55.69	0.46
3.51	55.73	0.16
3.67	56.37	0.08
3.75	56.72	0.31
4.06	56.05	0.08
4.14	55.76	0.46
4.60	55.73	4.63
9.23	55.67	5.98
15.21	55.58	0.35
15.56	55.60	1.38
16.94	55.58	1.12
18.06	55.57	0.22
18.28	55.58	1.72
20.00	55.61	

PROGRESSIVE PROGETTO	QUOTE PROGETTO	PARZIALI PROGETTO
-13.49	55.47	2.98
-10.51	55.51	10.51
0.00	55.65	0.70
0.70	55.66	

ASSE Tang Nord

PA BINDER m² 0.49
fa FRESATURA 9CM m 3.29
ud USURA DRENANTE m 9.92

SEZIONE TN-671

PROGRESSIVA 21400.00

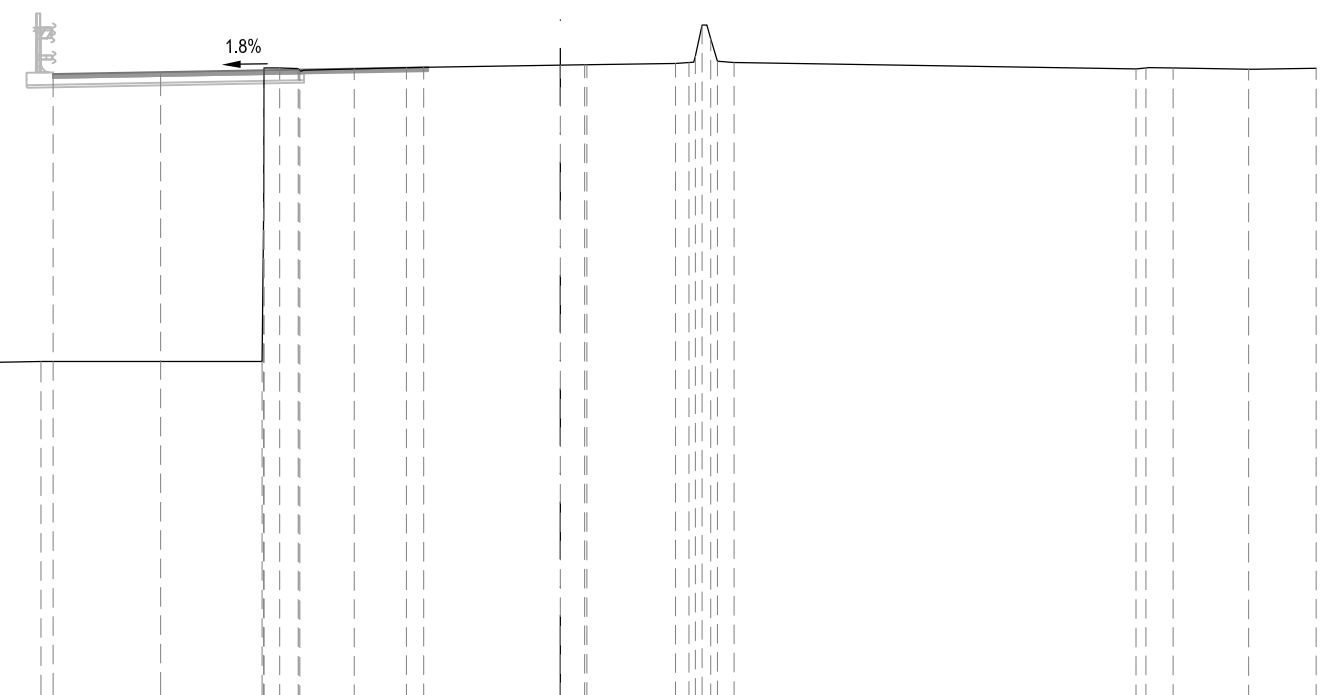

PROGRESSIVE TERRENO	-44.50	-38.68	-34.75	-32.99	-30.15	-24.11	-21.06	-16.94	-13.74	-7.90	-7.85	-7.84	-7.43	-6.93	-6.90	-5.46	-4.08	-3.61	0.64	3.04	3.40	3.57	3.75	3.98	4.15	4.59	15.23	15.49	16.21	18.21	20.00
PARZIALI TERRENO	5.82	3.93	1.76	2.84	6.04	3.05	4.12	3.20	5.84	0.05	0.01	0.41	0.50	0.03	1.44	1.38	0.47	4.25	2.40	0.36	0.17	0.18	0.23	0.17	0.44	10.64	0.26	0.72	2.00	1.79	
QUOTE TERRENO	48.57	47.85	47.99	48.03	48.00	47.91	47.82	47.78	47.84	47.84	51.88	55.61	55.60	55.59	55.54	55.58	55.61	55.62	55.70	55.73	55.75	55.92	56.74	56.37	55.79	55.75	55.58	55.61	55.60	55.57	55.60
PROGRESSIVE PROGETTO	-13.42	-10.58	0.00	0.70																											
PARZIALI PROGETTO	2.84	10.58	0.70																												
QUOTE PROGETTO	55.43	55.49	55.68	55.69																											

ASSE Tang Nord

PA BINDER	m²	0.49
fa FRESATURA 9CM	m	3.25
ud USURA DRENANTE	m	9.85

SEZIONE TN-672

PROGRESSIVA 21420.00

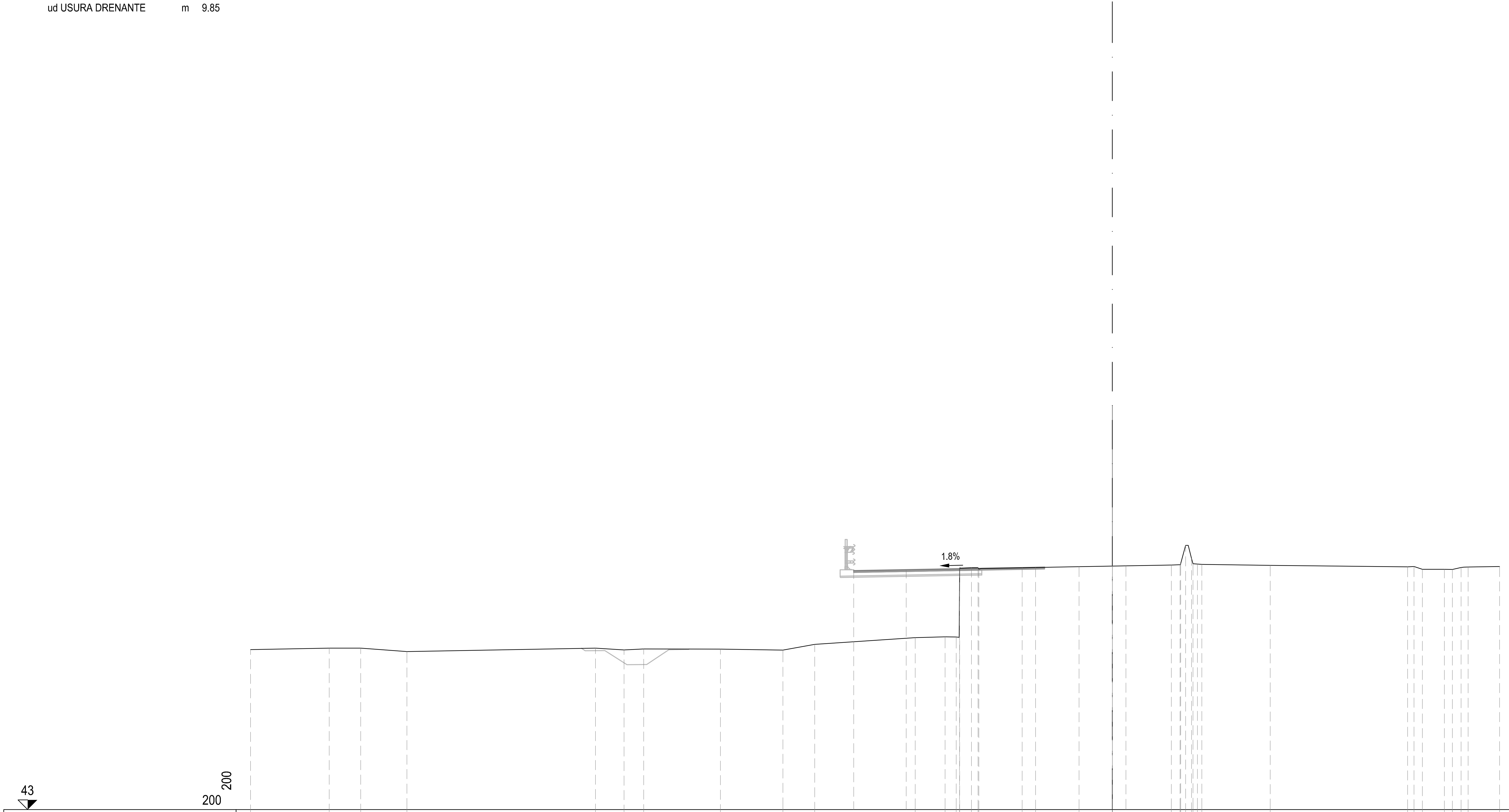

PROGRESSIVE TERRENO	-44.50 -40.44 -38.81 -36.42 -26.69 -25.22 -24.20 -20.23 -17.01 -15.37 -10.18 -8.63 -8.06 -7.90 -7.89 -7.27 -6.94 -6.89 -4.66 -3.97 -1.72 3.04 3.49 3.53 3.79 4.09 4.16 4.39 4.62 8.15 15.25 15.58 16.01 17.15 17.56 18.01 18.37 20.00
PARZIALI TERRENO	4.06 1.63 2.39 9.73 1.47 1.02 3.97 3.22 1.64 5.19 1.55 0.57 0.16 0.01 0.62 0.33 0.05 2.23 0.69 2.25 4.76 0.45 0.04 0.26 0.30 0.07 0.23 0.23 3.53 7.10 0.33 0.43 1.14 0.41 0.45 0.36 1.63
QUOTE TERRENO	51.26 51.35 51.34 51.17 51.35 51.25 51.30 51.29 51.24 51.54 51.88 51.93 51.92 54.27 55.48 55.50 55.50 55.43 55.49 55.51 55.55 55.63 55.66 55.71 56.65 55.98 55.71 55.69 55.67 55.62 55.54 55.56 55.41 55.41 55.41 55.51 55.54 55.56
PROGRESSIVE PROGETTO	-13.35 -10.64 0.00 0.70
PARZIALI PROGETTO	2.71 10.64 0.70
QUOTE PROGETTO	55.34 55.39 55.58 55.59

SEZIONE TN-673

PROGRESSIVA 21440.00

S STERRO	m²	5.84
R RIPORTO	m²	13.08
PA BINDER	m²	0.53
PB BASE	m²	2.15
PC MISTO CEMENTATO	m²	3.35
PD STABILIZZATO	m²	2.24
RA RILEVATO ARGINELLO	m²	0.92
SG SCAVO GRADONATURA	m²	4.56
VR VEGETALE IN RILEVATO	m²	1.45
co CORDOLO CLS (ML)	m	0.99
ct COMPATT. IN TRINCEA	m	11.45
fb DEMOLIZIONE PAV.	m	3.33
id IDROSEMINA	m	7.39
sc SCOTICO	m	9.71
st SCOTICO IN TRINCEA (	m	8.17
ud USURA DRENANTE	m	10.64

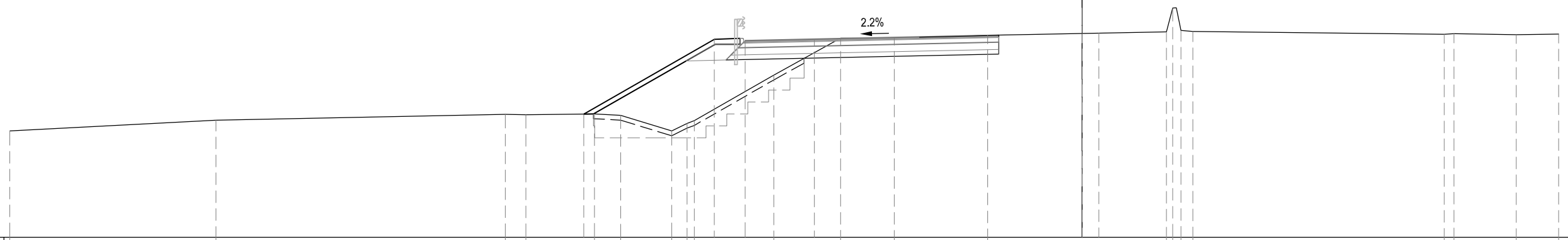

47

200

200

PROGRESSIVE TERRENO	45.00		36.35				24.21	23.35	20.47	19.36	17.23	16.58	16.28	12.94	10.14	7.88	3.97	3.54	3.80	4.15	4.64	15.19	15.60	18.22	20.00
PARZIALI TERRENO		8.65		12.14			0.86	2.88	1.11	2.13	0.65	0.30	3.34	2.80	2.26	3.91	7.51	0.26	0.35	0.49	10.55	0.41	2.62	1.78	
QUOTE TERRENO	51.46		51.90				52.15	52.13	52.17	52.10	51.45	51.77	51.89	53.79	55.34	55.34	55.46	55.61	56.60	55.67	55.62	55.50	55.53	55.48	55.51
PROGRESSIVE PROGETTO									20.92				15.44	14.14	11.24			0.00	0.70						
PARZIALI PROGETTO										5.48			1.30	2.90			11.24	0.70							
QUOTE PROGETTO									52.16				55.29	55.23	55.30			55.54	55.55						

ASSE Tang Nord

S STERRO	m²	5.44
R RIPORTO	m²	17.89
PA BINDER	m²	0.68
PB BASE	m²	2.82
PC MISTO CEMENTATO	m²	4.29
PD STABILIZZATO	m²	2.85
RA RILEVATO ARGINELLO	m²	0.94
SG SCAVO GRADONATURA	m²	5.30
VR VEGETALE IN RILEVATO	m²	1.24
co CORDOLO CLS (ML)	m	1.00
ct COMPATT. IN TRINCEA	m	14.55
fb DEMOLIZIONE PAV.	m	3.30
id IDROSEMINA	m	6.36
sc SCOTICO	m	12.19
st SCOTICO IN TRINCEA (	m	7.87
ud USURA DRENANTE	m	13.74

SEZIONE TN-674

PROGRESSIVA 21460.00

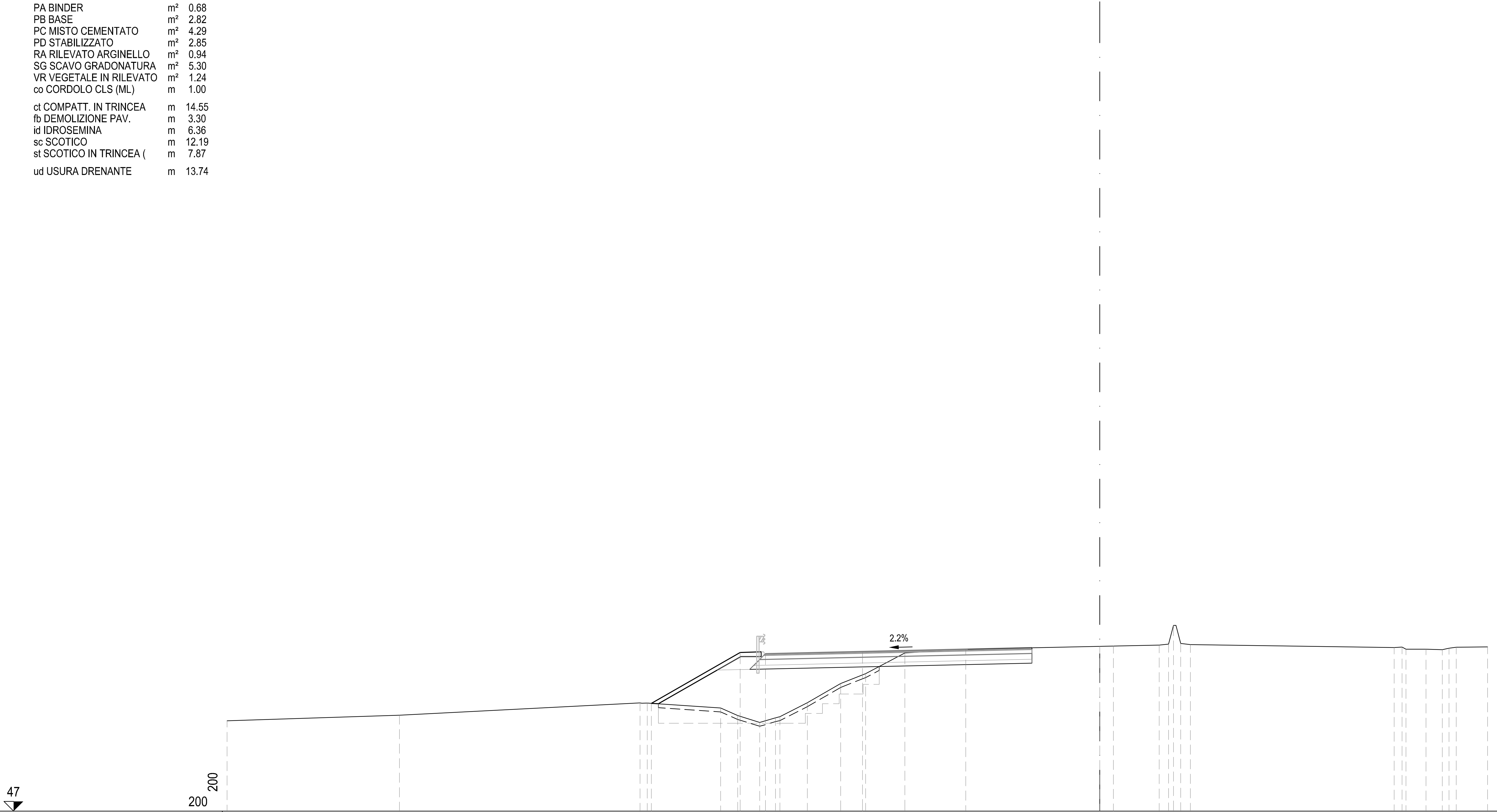

PROGRESSIVE TERRENO	-45.00 -36.11 -23.71 -23.34 -19.55 -18.67 -17.54 -16.73 -16.50 -15.08 -13.36 -12.07 -10.05 -6.91 3.06 3.55 3.80 4.17 4.68 15.18 15.59 15.78 16.83 17.66 18.01 18.38 20.00
PARZIALI TERRENO	8.89 12.40 0.37 3.79 0.88 1.13 0.81 0.23 1.42 1.72 1.29 2.02 3.14 9.97 0.49 0.25 0.37 0.51 10.50 0.41 0.19 1.05 0.83 0.35 0.37 1.62
QUOTE TERRENO	51.66 51.95 52.58 52.58 52.32 51.93 51.58 51.81 51.87 52.59 53.58 54.09 55.16 55.35 55.57 55.61 56.58 55.65 55.59 55.44 55.46 55.35 55.35 55.33 55.40 55.45 55.47
PROGRESSIVE PROGETTO	-23.12 -18.54 -17.24 -12.24 0.00 0.70
PARZIALI PROGETTO	4.58 1.30 5.00 12.24 0.70
QUOTE PROGETTO	52.56 55.18 55.12 55.23 55.50 55.52

SEZIONE TN-675

PROGRESSIVA 21480.00

S STERRO	m²	6.28
R RIPORTO	m²	21.03
PA BINDER	m²	0.85
PB BASE	m²	3.42
PC MISTO CEMENTATO	m²	5.29
PD STABILIZZATO	m²	3.51
RA RILEVATO ARGINELLO	m²	0.92
SG SCAVO GRADONATURA	m²	2.73
VR VEGETALE IN RILEVATO	m²	1.24
co CORDOLO CLS (ML)	m	1.00
ct COMPATT. IN TRINCEA	m	17.89
fb DEMOLIZIONE PAV.	m	3.29
id IDROSEMINA	m	6.25
sc SCOTICO	m	14.80
st SCOTICO IN TRINCEA (	m	8.50
ud USURA DRENANTE	m	17.08

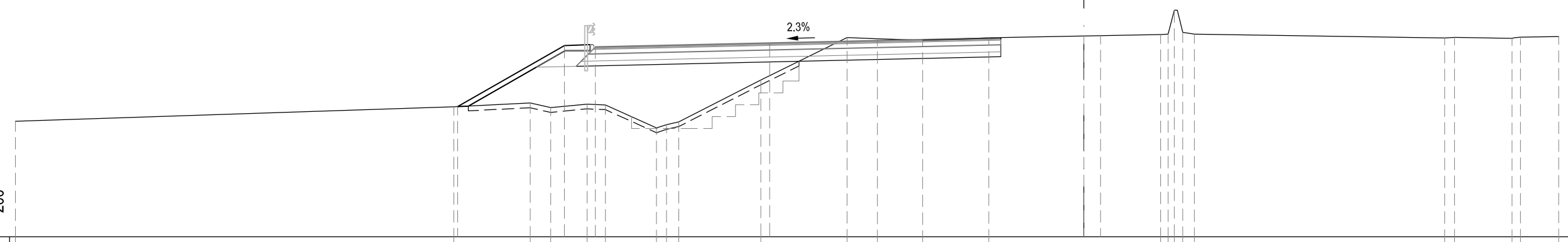

47

200

200

PROGRESSIVE TERRENO	45.00										26.54		23.32	22.46	20.93	20.16	18.00	17.58	17.06	13.61	9.98	8.70	6.79	4.01		3.23	3.55	3.81	4.17	4.65	15.20	15.62	18.03	18.39	20.00
PARZIALI TERRENO		18.46							3.22	0.86	1.53	0.77	2.16	0.42	0.52	3.45	3.63	1.28	1.91	2.78	7.24	0.32	0.26	0.36	0.48	10.55	0.42	2.41	0.36	1.61					
QUOTE TERRENO	51.87								52.47	52.63	52.44	52.58	52.55	51.58	51.72	51.84	53.60	55.38	55.33	55.28	55.37	55.51	55.53	56.54	55.60	55.53	55.37	55.39	55.35	55.41	55.42				
PROGRESSIVE PROGETTO									26.37		21.88	20.58					13.24								0.00	0.70									
PARZIALI PROGETTO									4.49		1.30		7.34							13.24					0.70										
QUOTE PROGETTO									52.48		55.05	54.99					55.15								55.45	55.47									

S STERRO	m²	6.59
R RIPORTO	m²	21.60
PA BINDER	m²	0.89
PB BASE	m²	3.68
PC MISTO CEMENTATO	m²	5.54
PD STABILIZZATO	m²	3.69
RA RILEVATO ARGINELLO	m²	0.94
SG SCAVO GRADONATURA	m²	3.40
VR VEGETALE IN RILEVATO	m²	1.16
co CORDOLO CLS (ML)	m	1.00
ct COMPATT. IN TRINCEA	m	18.75
fb DEMOLIZIONE PAV.	m	3.38
id IDROSEMINA	m	5.84
sc SCOTICO	m	15.03
st SCOTICO IN TRINCEA (	m	8.73
ud USURA DRENANTE	m	17.94

SEZIONE TN-676

PROGRESSIVA 21500.00

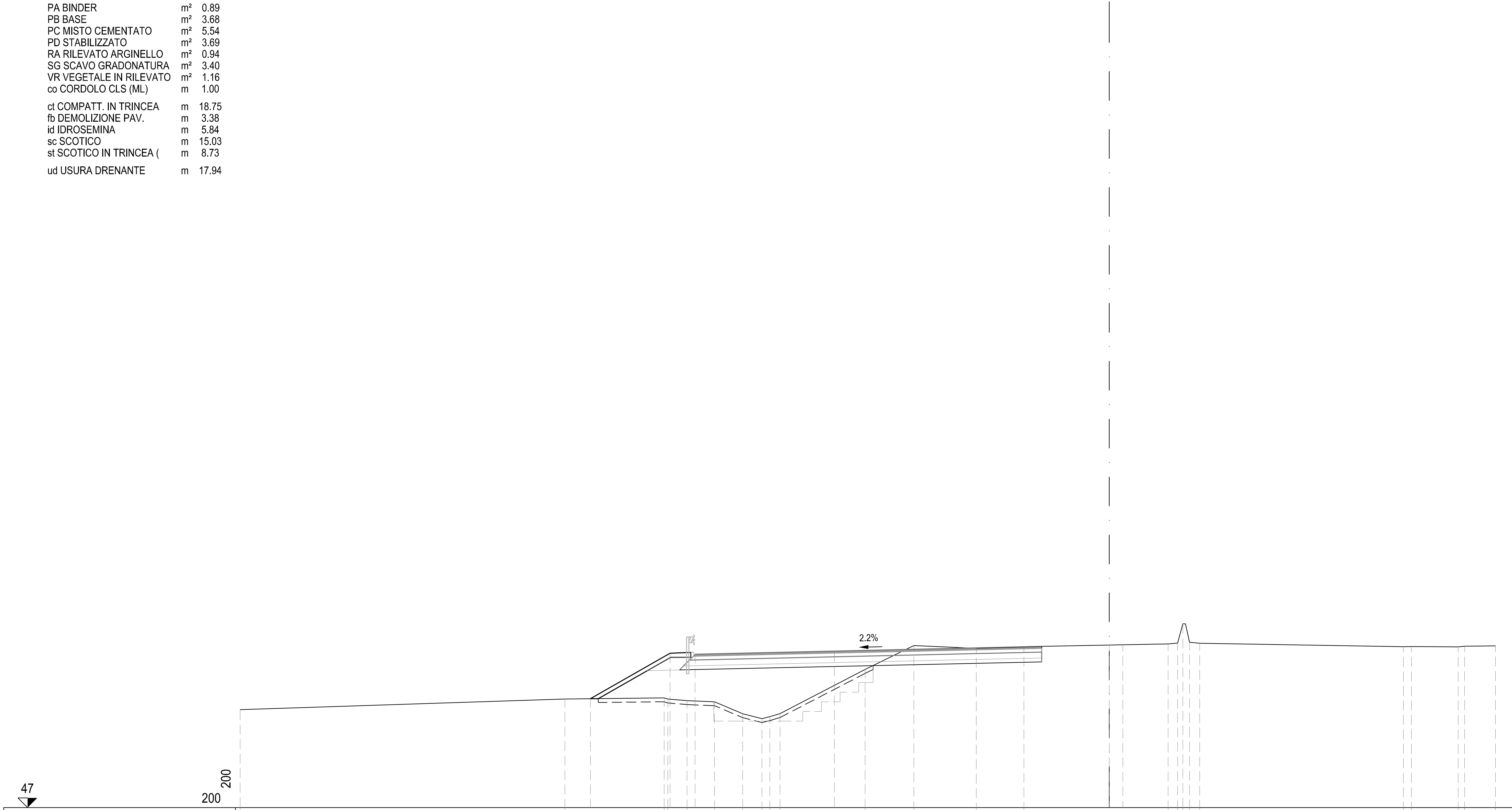

PROGRESSIVE TERRENO	-45.00 -28.19 -23.05 -22.86 -21.87 -20.44 -18.99 -17.99 -17.58 -17.05 -12.64 -10.12 -6.88 -4.42 3.05 3.54 3.81 4.16 4.68 15.23 15.64 18.07 18.40 20.00
PARZIALI TERRENO	16.81 5.14 0.19 0.99 1.43 1.45 1.00 0.41 0.53 4.41 2.52 3.24 2.46 7.47 0.49 0.27 0.35 0.52 10.55 0.41 2.43 0.33 1.60
QUOTE TERRENO	52.08 52.62 52.68 52.62 52.54 52.48 51.86 51.61 51.71 51.87 54.15 55.40 55.25 55.33 55.48 55.52 56.52 55.57 55.51 55.34 55.34 55.33 55.36 55.38
PROGRESSIVE PROGETTO	-26.87 -22.74 -21.44 -14.24 0.00 0.70
PARZIALI PROGETTO	4.13 1.30 7.20 14.24 0.70
QUOTE PROGETTO	52.64 55.00 54.94 55.10 55.42 55.43

SEZIONE TN-677

PROGRESSIVA 21520.00

S STERRO	m²	7.02
R RIPORTO	m²	13.18
PA BINDER	m²	0.73
PB BASE	m²	2.65
PC MISTO CEMENTATO	m²	4.13
PD STABILIZZATO	m²	2.76
RA RILEVATO ARGINELLO	m²	0.76
SG SCAVO GRADONATURA	m²	3.94
VR VEGETALE IN RILEVATO	m²	0.81
co CORDOLO CLS (ML)	m	1.00
ct COMPATT. IN TRINCEA	m	14.06
fb DEMOLIZIONE PAV.	m	3.75
id IDROSEMINA	m	3.10
sc SCOTICO	m	9.99
st SCOTICO IN TRINCEA (	m	9.14
ud USURA DRENANTE	m	13.25

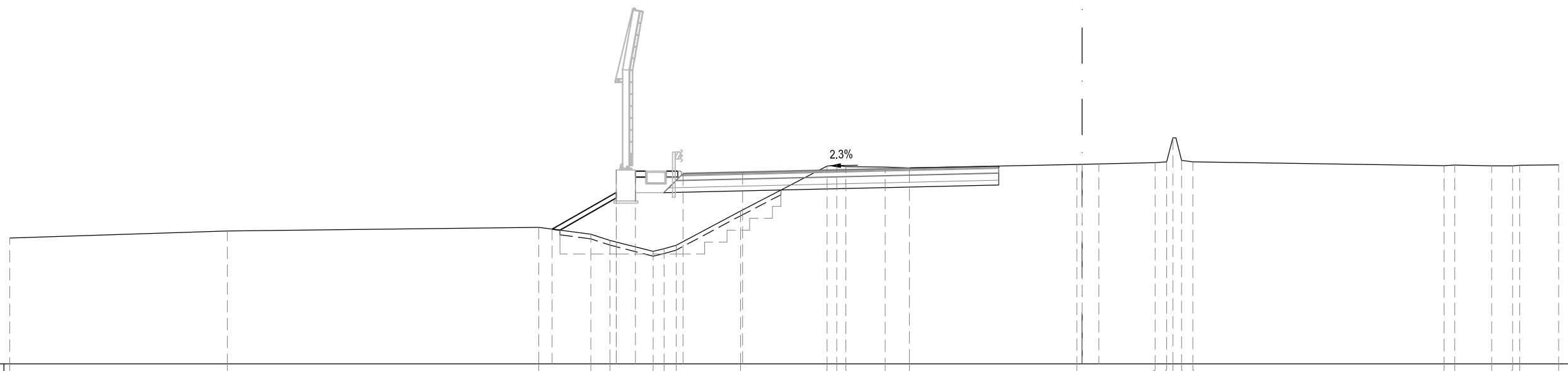

47

200

200

PROGRESSIVE TERRENO	45.00								35.88								22.80		20.62		19.81		18.00	17.55	17.04				14.34				10.71	10.30	9.92
PARZIALI TERRENO		9.12								13.08								2.18		0.81		1.81	0.45		0.51		2.70				3.63		0.41		0.38
QUOTE TERRENO	52.29								52.58								52.73		52.45		52.19		51.73	51.83	51.98				53.42				55.31	55.34	55.28
PROGRESSIVE PROGETTO																	22.24			19.55	19.55	18.75			16.75				14.25						
PARZIALI PROGETTO																		2.69			0.80	2.00				2.50									
QUOTE PROGETTO																	52.66			55.15	54.20	55.10			55.00				55.05						

PROGRESSIVE TERRENO	8.27		7.25						0.23						3.06	3.54	3.81	4.17	4.65								15.19	15.63			17.19	18.07	18.36		20.00
PARZIALI TERRENO		1.65		1.02				7.02						3.29	0.48	0.27	0.36	0.48				10.54					0.44		1.56		0.88	0.29		1.64
QUOTE TERRENO	55.27		55.23						55.38						55.45	55.48	56.49	55.55	55.49								55.33	55.35			55.32	55.32	55.34		55.36
PROGRESSIVE PROGETTO									0.00	0.70																									
PARZIALI PROGETTO								14.25																											
QUOTE PROGETTO									55.38	55.40																									

ASSE Tang Nord

SEZIONE TN-678

PROGRESSIVA 21540.00

S STERRO	m²	6.86
R RIPORTO	m²	11.88
PA BINDER	m²	0.66
PB BASE	m²	2.66
PC MISTO CEMENTATO	m²	4.13
PD STABILIZZATO	m²	2.76
RA RILEVATO ARGINELLO	m²	0.75
SG SCAVO GRADONATURA	m²	3.90
VR VEGETALE IN RILEVATO	m²	0.79
co CORDOLO CLS (ML)	m	0.99
ct COMPATT. IN TRINCEA	m	14.06
fb DEMOLIZIONE PAV.	m	4.07
id IDROSEMINA	m	2.92
sc SCOTICO	m	9.63
st SCOTICO IN TRINCEA (	m	9.35
ud USURA DRENANTE	m	13.25

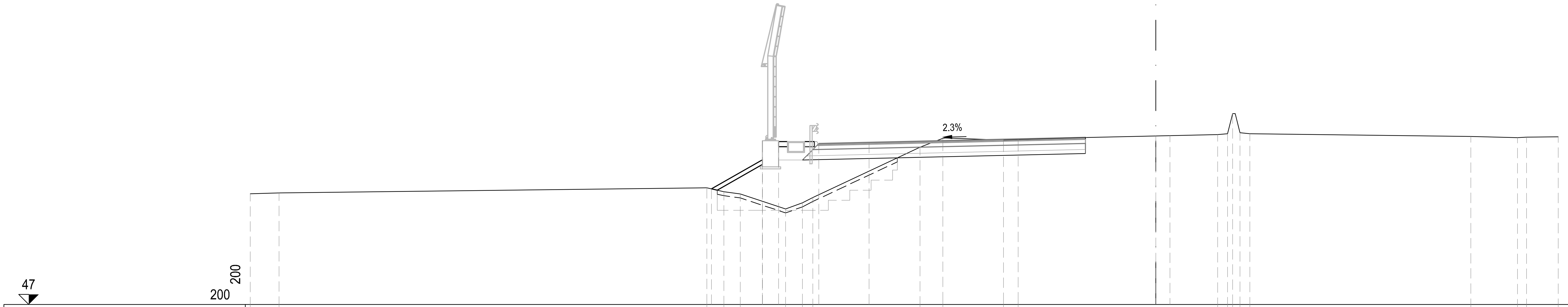

PROGRESSIVE TERRENO: -45.00 -43.57 -22.32 -21.47 -20.65 -18.40 -17.57 -17.04 -11.72 -10.59 -7.57 -6.84 3.07 3.56 3.82 4.18 4.67 15.65 17.97 18.43 20.00

PARZIALI TERRENO: 1.43 21.25 0.85 0.82 2.25 0.83 0.53 5.32 1.13 3.02 0.73 9.91 0.49 0.26 0.36 0.49 10.98 2.32 0.46 1.57

QUOTE TERRENO: 52.50 52.54 52.79 52.60 52.49 51.75 52.05 52.31 54.81 55.25 55.17 55.22 55.44 55.48 56.48 55.53 55.48 55.34 55.28 55.31 55.33

PROGRESSIVE PROGETTO: -22.08 -19.55 -19.55 -18.75 -16.75 -14.25 0.00 0.70

PARZIALI PROGETTO: 2.53 0.80 2.00 2.50 14.25 0.70

QUOTE PROGETTO: 52.74 55.13 54.19 55.08 54.98 55.04 55.37 55.38

SEZIONE TN-679

PROGRESSIVA 21560.00

S STERRO	m²	7.01
R RIPORTO	m²	12.13
PA BINDER	m²	0.66
PB BASE	m²	2.72
PC MISTO CEMENTATO	m²	4.06
PD STABILIZZATO	m²	2.82
RA RILEVATO ARGINELLO	m²	0.75
SG SCAVO GRADONATURA	m²	3.73
VR VEGETALE IN RILEVATO	m²	0.76
co CORDOLO CLS (ML)	m	1.00
ct COMPATT. IN TRINCEA	m	14.06
fb DEMOLIZIONE PAV.	m	4.22
id IDROSEMINA	m	2.83
sc SCOTICO	m	9.64
st SCOTICO IN TRINCEA (	m	9.29
ud USURA DRENANTE	m	13.25

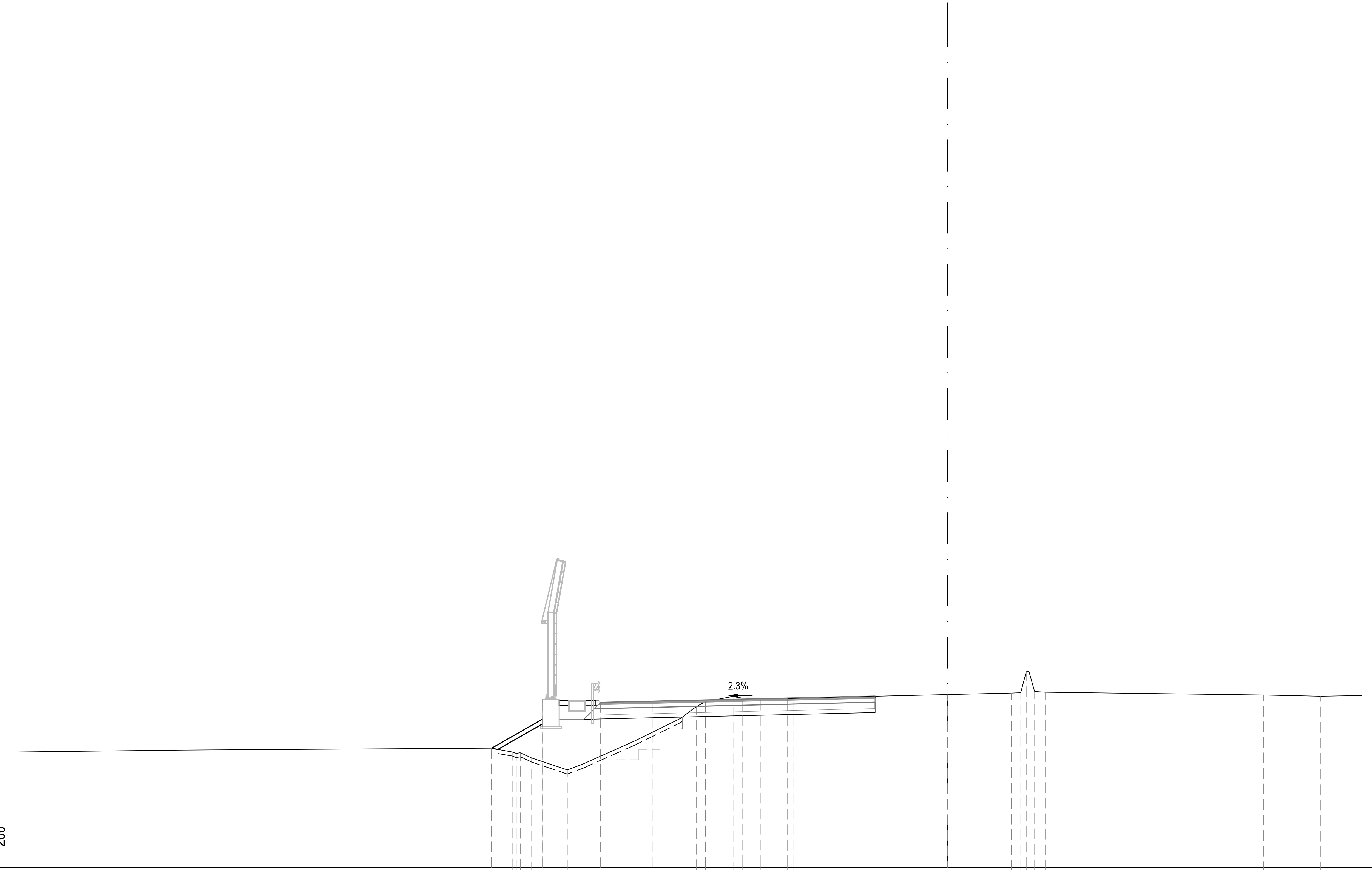

47

PROGRESSIVE TERRENO	-45.00 -36.84 -22.04 -21.01 -20.82 -20.62 -20.08 -18.35 -17.60 -15.08 -12.87 -12.33 -12.11 -11.68 -10.35 -9.91 -9.03 -7.72 -7.45 3.08 3.52 3.80 4.20 4.71 15.25 18.01 20.00
PARZIALI TERRENO	8.16 14.80 1.03 0.19 0.20 0.54 1.73 0.75 2.52 2.21 0.54 0.22 0.43 1.33 0.44 0.88 1.31 0.27 10.53 0.44 0.28 0.40 0.51 10.54 2.76 1.99
QUOTE TERRENO	52.57 52.67 52.76 52.58 52.51 52.54 52.29 51.71 51.99 53.11 54.21 54.62 54.77 55.00 55.26 55.17 55.18 55.15 55.17 55.42 55.44 56.46 55.49 55.46 55.33 55.27 55.30
PROGRESSIVE PROGETTO	-22.01 -19.55 -19.55 -18.75 -16.75 -14.25 0.00 0.70
PARZIALI PROGETTO	2.46 0.80 2.00 2.50 14.25 0.70
QUOTE PROGETTO	52.76 55.11 54.16 55.06 54.96 55.02 55.35 55.36

ASSE Tang Nord

SEZIONE TN-680

PROGRESSIVA 21580.00

S STERRO	m²	8.85
R RIPORTO	m²	8.43
PA BINDER	m²	0.66
PB BASE	m²	2.73
PC MISTO CEMENTATO	m²	4.07
PD STABILIZZATO	m²	2.83
RA RILEVATO ARGINELLO	m²	0.76
SG SCAVO GRADONATURA	m²	3.78
VR VEGETALE IN RILEVATO	m²	0.75
co CORDOLO CLS (ML)	m	1.00
ct COMPATT. IN TRINCEA	m	14.06
fb DEMOLIZIONE PAV.	m	6.93
id IDROSEMINA	m	2.76
sc SCOTICO	m	7.79
st SCOTICO IN TRINCEA (	m	11.43
ud USURA DRENANTE	m	13.25

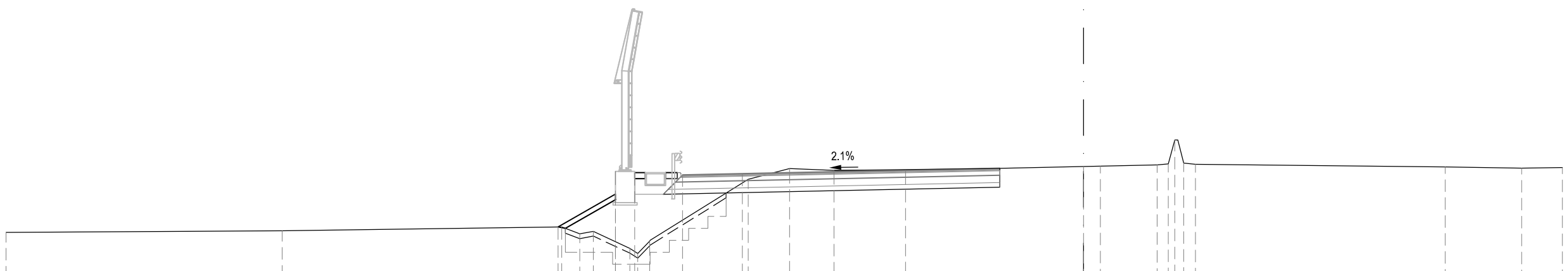

47

200

200

PROGRESSIVE TERRENO	45.00		33.47			21.80	21.04	20.48	18.95	18.62	18.12	14.01	12.28	10.43	7.44	3.07	3.54	3.81	4.18	4.68	15.11	18.30	20.00
PARZIALI TERRENO		11.53		11.67		0.76	0.56	1.53	0.33	0.50	4.11	1.73	1.85	2.99	10.51	0.47	0.27	0.37	0.50	10.43	3.19	1.70	
QUOTE TERRENO	52.58		52.64			52.80	52.51	52.62	51.91	51.70	52.21	54.79	55.25	55.16	55.17	55.39	55.43	56.44	55.47	55.42	55.31	55.26	55.29
PROGRESSIVE PROGETTO						21.95	19.55	19.55	18.75		16.75	14.25						0.00	0.70				
PARZIALI PROGETTO							2.40	0.80	2.00		2.50				14.25			0.70					
QUOTE PROGETTO						52.80	55.12	54.17	55.07		54.97	55.02						55.32	55.34				

SEZIONE TN-681

PROGRESSIVA 21600.00

S STERRO	m²	9.30
R RIPORTO	m²	7.00
PA BINDER	m²	0.66
PB BASE	m²	2.72
PC MISTO CEMENTATO	m²	4.05
PD STABILIZZATO	m²	2.83
RA RILEVATO ARGINELLO	m²	0.76
SG SCAVO GRADONATURA	m²	2.84
VR VEGETALE IN RILEVATO	m²	0.59
co CORDOLO CLS (ML)	m	1.00
ct COMPATT. IN TRINCEA	m	14.06
fb DEMOLIZIONE PAV.	m	4.71
id IDROSEMINA	m	2.00
sc SCOTICO	m	7.29
st SCOTICO IN TRINCEA (	m	11.42
ud USURA DRENANTE	m	13.25

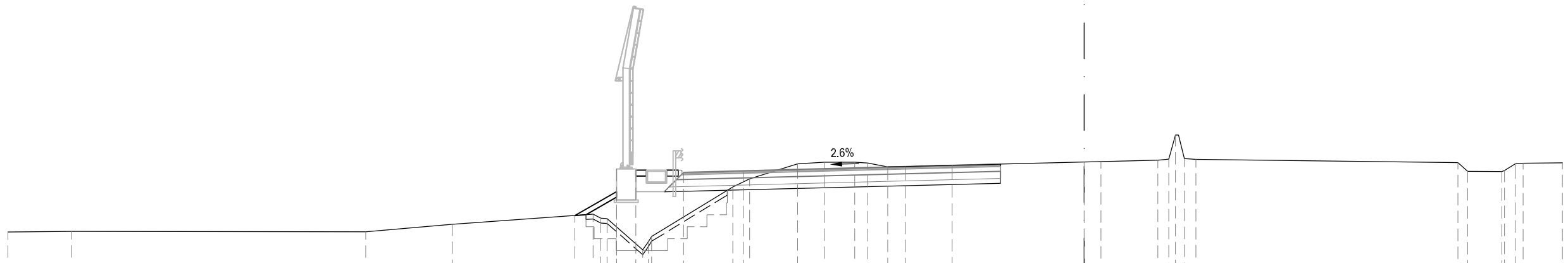

PROGRESSIVE TERRENO	-45.00 -42.35 -30.04 -26.41 -20.53 -20.21 -19.95 -18.46 -18.22 -18.09 -14.69 -13.99 -11.98 -10.87 -9.59 -9.05 -8.21 -7.47 -5.52 3.08 3.54 3.82 4.19 4.67 15.63 16.04 17.46 17.58 18.03 18.35 20.00
PARZIALI TERRENO	2.65 12.31 3.63 5.88 0.32 0.26 1.49 0.24 0.13 3.40 0.70 2.01 1.11 1.28 0.54 0.84 0.74 1.95 8.60 0.46 0.28 0.37 0.48 10.96 0.41 1.42 0.12 0.45 0.32 1.65
QUOTE TERRENO	52.38 52.41 52.40 52.71 53.13 52.96 52.94 51.64 51.98 52.20 54.27 54.61 55.23 55.30 55.30 55.27 55.11 55.11 55.17 55.38 55.43 56.43 55.46 55.42 55.28 54.92 54.91 54.95 55.23 55.26 55.28
PROGRESSIVE PROGETTO	-21.29 -19.55 -19.55 -18.75 -16.75 -14.25 0.00 0.70
PARZIALI PROGETTO	1.74 0.80 2.00 2.50 14.25 0.70
QUOTE PROGETTO	53.08 55.02 54.07 54.97 54.87 54.94 55.30 55.32

S STERRO	m²	6.57
R RIPORTO	m²	11.24
PA BINDER	m²	0.66
PB BASE	m²	2.65
PC MISTO CEMENTATO	m²	4.14
PD STABILIZZATO	m²	2.75
RA RILEVATO ARGINELLO	m²	0.76
SG SCAVO GRADONATURA	m²	3.97
VR VEGETALE IN RILEVATO	m²	0.82
co CORDOLO CLS (ML)	m	1.00
ct COMPATT. IN TRINCEA	m	14.06
fb DEMOLIZIONE PAV.	m	4.89
id IDROSEMINA	m	3.14
sc SCOTICO	m	9.74
st SCOTICO IN TRINCEA (	m	9.31
ud USURA DRENANTE	m	13.25

SEZIONE TN-682

PROGRESSIVA 21620.00



PROGRESSIVE TERRENO: -45.00 -43.85 -43.10 -41.50 -37.64 -32.58 -32.36 -30.57 -28.90 -20.10 -17.95 -17.15 -15.07 -11.94 -10.46 -9.17 -8.12 -3.92 3.11 3.42 3.87 4.22 4.68 15.57 17.98 18.34 20.00

PARZIALI TERRENO: 1.15 0.75 1.60 3.86 5.06 0.22 1.79 1.67 8.80 2.15 0.80 2.08 3.13 1.48 1.29 1.05 4.20 7.03 0.31 0.45 0.35 0.46 10.89 2.41 0.36 1.66

QUOTE TERRENO: 54.84 54.76 54.56 54.20 53.35 53.21 52.14 52.17 52.31 52.64 51.79 52.11 53.13 54.63 55.09 55.07 55.08 55.20 55.33 55.36 56.37 55.42 55.37 55.27 55.21 55.24 55.26

PROGRESSIVE PROGETTO: -22.28 -19.55 -19.55 -18.75 -16.75 -14.25 0.00 0.70

PARZIALI PROGETTO: 2.73 0.80 2.00 2.50 14.25 0.70

QUOTE PROGETTO: 52.56 55.07 54.12 55.02 54.92 54.97 55.27 55.29

S STERRO	m²	7.33
R RIPORTO	m²	9.65
PA BINDER	m²	0.65
PB BASE	m²	2.73
PC MISTO CEMENTATO	m²	4.12
PD STABILIZZATO	m²	2.76
RA RILEVATO ARGINELLO	m²	0.76
SG SCAVO GRADONATURA	m²	4.10
VR VEGETALE IN RILEVATO	m²	0.89
co CORDOLO CLS (ML)	m	1.00
ct COMPATT. IN TRINCEA	m	14.06
fb DEMOLIZIONE PAV.	m	5.81
id IDROSEMINA	m	3.45
sc SCOTICO	m	8.86
st SCOTICO IN TRINCEA (	m	10.37
ud USURA DRENANTE	m	13.25

SEZIONE TN-683

PROGRESSIVA 21640.00

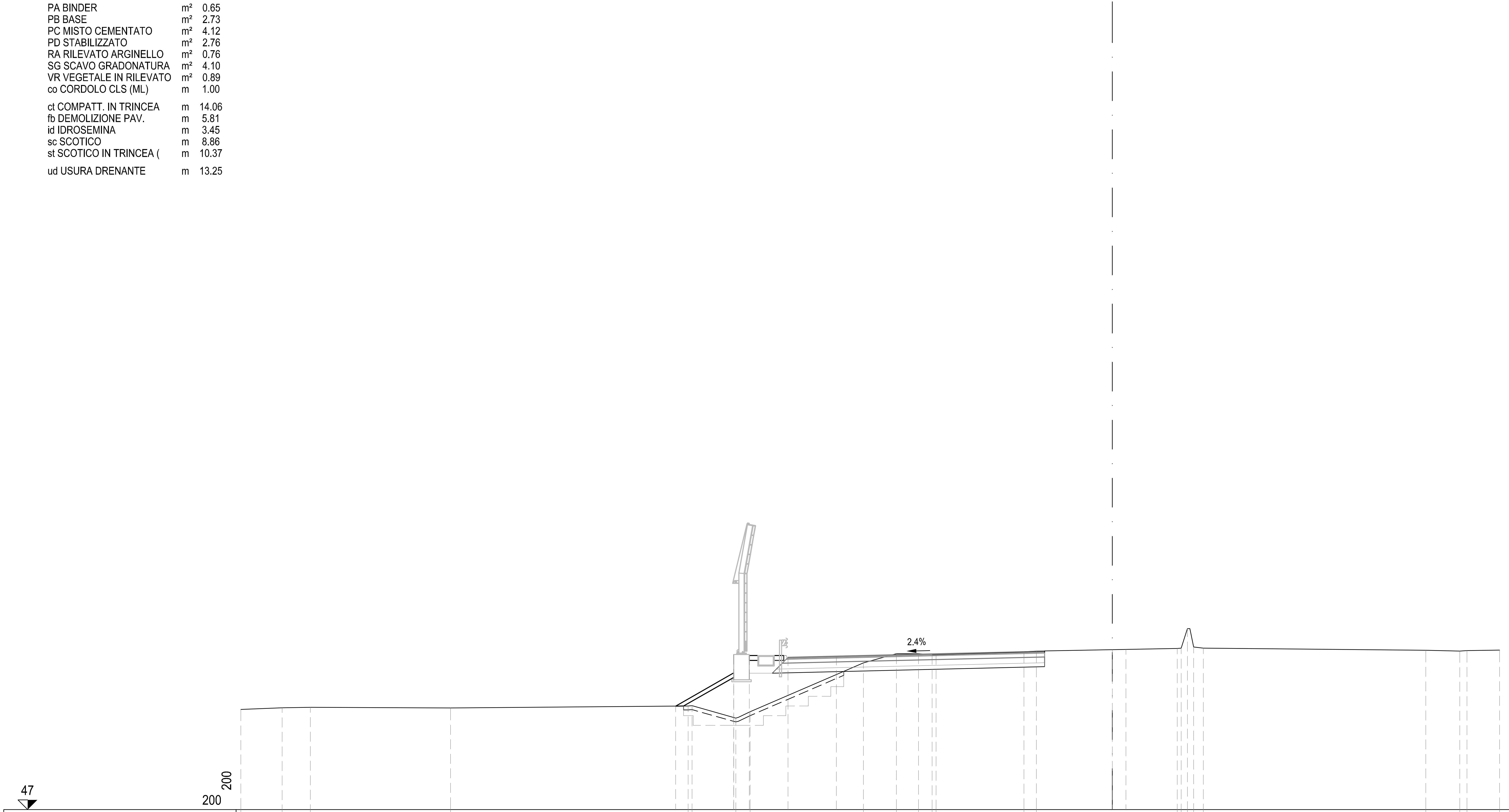

PROGRESSIVE TERRENO	-45.00 -42.87 -41.41 -34.18 -21.90 -21.70 -19.44 -18.70 -12.85 -11.16 -10.01 -9.31 -9.11 -4.57 -3.92 3.35 3.55 3.87 4.20 4.70 16.19 17.94 18.31 20.00
PARZIALI TERRENO	2.13 1.46 7.23 12.28 0.20 2.26 0.74 5.85 1.69 1.15 0.70 0.20 4.54 0.65 7.27 0.20 0.32 0.33 0.50 11.49 1.75 0.37 1.69
QUOTE TERRENO	52.17 52.26 52.29 52.25 52.35 52.37 51.73 52.05 54.58 55.06 55.06 55.00 55.00 55.16 55.19 55.32 55.34 56.35 55.40 55.34 55.23 55.19 55.21 55.24
PROGRESSIVE PROGETTO	-22.55 -19.55 -19.55 -18.75 -16.75 -14.25 0.00 0.70
PARZIALI PROGETTO	3.00 0.80 2.00 2.50 14.25 0.70
QUOTE PROGETTO	52.35 55.01 54.06 54.96 54.86 54.92 55.26 55.28

SEZIONE TN-684

PROGRESSIVA 21660.00

S STERRO	m²	5.47
PA BINDER	m²	0.36
PB BASE	m²	1.45
PC MISTO CEMENTATO	m²	2.18
PD STABILIZZATO	m²	1.45
ct COMPATT. IN TRINCEA	m	7.25
fb DEMOLIZIONE PAV.	m	5.89
ud USURA DRENANTE	m	7.25

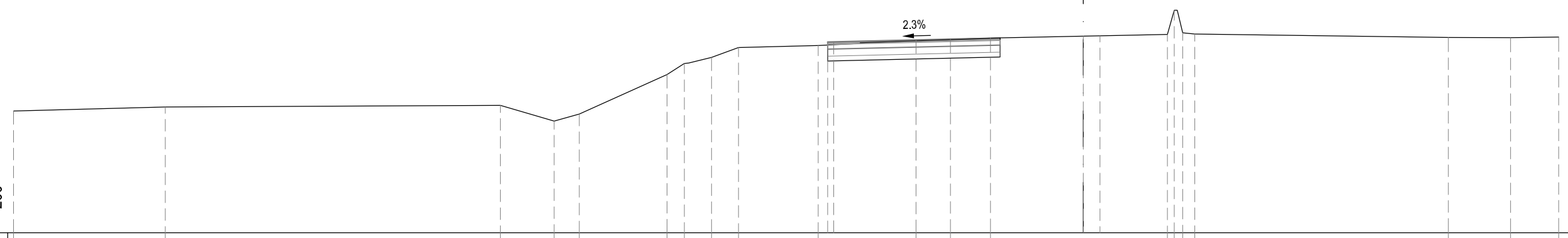

47

200

200

PROGRESSIVE TERRENO	45.00		38.62				24.52	22.26	21.20		17.51	16.78	15.64	14.51		11.15		7.04	5.59	3.91		3.53	3.83	4.18	4.69			15.36		17.98	20.00
PARZIALI TERRENO		6.38			14.10		2.26	1.06		3.69	0.73	1.14	1.13		3.36		4.11	1.45	1.68		7.44	0.30	0.35	0.51		10.67		2.62		2.02
QUOTE TERRENO	52.11		52.28				52.35	51.69	51.99		53.65	54.11	54.37	54.78		54.87		55.08	55.13	55.18		55.34	56.35	55.41	55.35			55.21		55.19	55.23
PROGRESSIVE PROGETTO																10.75	10.50				0.00					0.70					
PARZIALI PROGETTO																0.25			10.50		0.70										
QUOTE PROGETTO																55.01	55.01				55.26					55.28					

S STERRO	m²	7.49
PA BINDER	m²	0.48
PB BASE	m²	1.93
PC MISTO CEMENTATO	m²	2.91
PD STABILIZZATO	m²	1.93
ct COMPATT. IN TRINCEA	m	9.67
fb DEMOLIZIONE PAV.	m	3.36
ud USURA DRENANTE	m	9.67

SEZIONE TN-685

PROGRESSIVA 21680.00

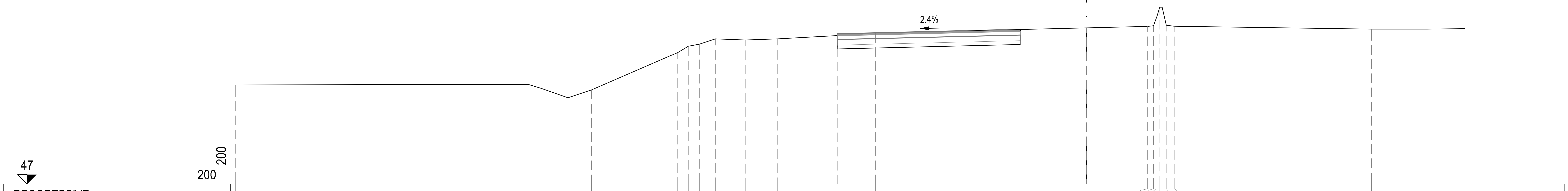

PROGRESSIVE TERRENO	-45.00 -29.53 -28.84 -27.42 -26.18 -21.62 -21.06 -20.48 -19.63 -18.04 -16.33 -12.35 -11.15 -6.86 3.22 3.53 3.72 3.86 4.21 4.63 15.05 18.00 20.00
PARZIALI TERRENO	15.47 0.69 1.42 1.24 4.56 0.56 0.58 0.85 1.59 1.71 3.98 1.20 4.29 10.08 0.31 0.19 0.14 0.35 0.42 10.42 2.95 2.00
QUOTE TERRENO	52.24 52.28 52.07 51.57 51.98 53.96 54.30 54.41 54.68 54.62 54.68 54.90 54.98 55.09 55.34 55.38 55.89 56.36 55.41 55.35 55.20 55.20 55.23
PROGRESSIVE PROGETTO	-13.17 -10.50 0.00 0.70
PARZIALI PROGETTO	2.67 10.50 0.70
QUOTE PROGETTO	54.94 55.01 55.26 55.28

SEZIONE TN-686

PROGRESSIVA 21700.00

S STERRO	m²	7.73
R RIPORTO	m²	1.37
PA BINDER	m²	0.50
PB BASE	m²	2.02
PC MISTO CEMENTATO	m²	3.16
PD STABILIZZATO	m²	2.12
RA RILEVATO ARGINELLO	m²	0.75
VR VEGETALE IN RILEVATO	m²	0.31
co CORDOLO CLS (ML)	m	0.99
ct COMPATT. IN TRINCEA	m	10.81
fb DEMOLIZIONE PAV.	m	3.24
id IDROSEMINA	m	0.11
sc SCOTICO	m	2.80
ud USURA DRENANTE	m	10.00



PROGRESSIVE TERRENO	-45.00 -41.52 -39.41 -38.97 -38.86 -37.42 -36.23 -36.06 -32.62 -30.56 -29.37 -28.63 -23.55 -22.21 -21.12 -20.31 -18.04 -17.01 -16.80 -13.67 -11.12 -10.59 -10.32 -9.67 -9.46 -9.12 -7.87 -6.74 -3.91 2.92 3.53 3.87 4.20 4.70 14.95 18.00 20.00
PARZIALI TERRENO	3.48 2.11 0.44 0.11 1.44 1.19 0.17 3.44 2.06 1.19 0.74 5.08 1.34 1.09 0.81 2.27 1.03 0.21 3.13 2.55 0.53 0.27 0.65 0.21 0.34 1.25 1.13 2.83 6.83 0.61 0.34 0.33 0.50 10.25 3.05 2.00
QUOTE TERRENO	52.14 52.14 51.68 51.61 51.68 52.05 52.03 53.65 53.87 54.03 54.03 54.18 54.50 54.59 54.70 54.65 54.65 54.24 54.25 53.78 55.07 55.15 55.16 55.30 55.29 55.33 55.24 55.12 55.15 55.30 55.33 56.31 55.35 55.31 55.23 55.18 55.21
PROGRESSIVE PROGETTO	-16.39 -16.30 -16.30 -15.50 -13.50 -10.50 0.00 0.70
PARZIALI PROGETTO	0.09 0.80 2.00 3.00 10.50 0.70
QUOTE PROGETTO	54.24 55.13 54.19 55.08 54.98 55.04 55.23 55.25

S	STERRO	m²	7.23
R	RIPORTO	m²	4.89
PA	BINDER	m²	0.50
PB	BASE	m²	2.02
PC	MISTO CEMENTATO	m²	3.16
PD	STABILIZZATO	m²	2.13
RA	RILEVATO ARGINELLO	m²	0.75
SG	SCAVO GRADONATURA	m²	1.55
VR	VEGETALE IN RILEVATO	m²	0.79
co	CORDOLO CLS (ML)	m	0.99
ct	COMPATT. IN TRINCEA	m	10.80
fb	DEMOLIZIONE PAV.	m	3.21
id	IDROSEMINA	m	3.03
sc	SCOTICO	m	6.09
st	SCOTICO IN TRINCEA (	m	9.27
ud	USURA DRENANTE	m	10.00

SEZIONE TN-687

PROGRESSIVA 21720.00



PROGRESSIVE TERRENO	-45.00 -40.84 -39.15 -37.03 -34.82 -33.71 -31.18 -23.58 -15.35 -13.75 -11.71 -11.38 -9.74 -9.17 -7.76 -6.71 -3.92 3.42 3.83 4.21 4.56 15.68 17.21 18.02 20.00
PARZIALI TERRENO	4.16 1.69 2.12 2.21 1.11 2.53 7.60 8.23 1.60 2.04 0.33 1.64 0.57 1.41 1.05 2.79 7.34 0.41 0.38 0.35 11.12 1.53 0.81 1.98
QUOTE TERRENO	53.62 53.83 53.93 53.92 53.86 53.48 52.44 52.54 52.81 53.66 54.81 54.95 55.28 55.28 55.17 55.12 55.15 55.29 56.28 55.34 55.32 55.30 55.21 55.19 55.23
PROGRESSIVE PROGETTO	-18.93 -16.30 -16.30 -15.50 -13.50 -10.50 0.00 0.70
PARZIALI PROGETTO	2.63 0.80 2.00 3.00 10.50 0.70
QUOTE PROGETTO	52.70 55.14 54.20 55.09 54.99 55.04 55.22 55.23

ASSE Tang Nord

S STERRO	m²	7.55
R RIPORTO	m²	3.58
PA BINDER	m²	0.50
PB BASE	m²	2.01
PC MISTO CEMENTATO	m²	3.16
PD STABILIZZATO	m²	2.11
RA RILEVATO ARGINELLO	m²	0.74
SG SCAVO GRADONATURA	m²	1.07
VR VEGETALE IN RILEVATO	m²	0.65
co CORDOLO CLS (ML)	m	0.99
ct COMPATT. IN TRINCEA	m	10.81
fb DEMOLIZIONE PAV.	m	3.27
id IDROSEMINA	m	2.35
sc SCOTICO	m	5.13
st SCOTICO IN TRINCEA (	m	9.56
ud USURA DRENANTE	m	10.00

SEZIONE TN-688

PROGRESSIVA 21740.00

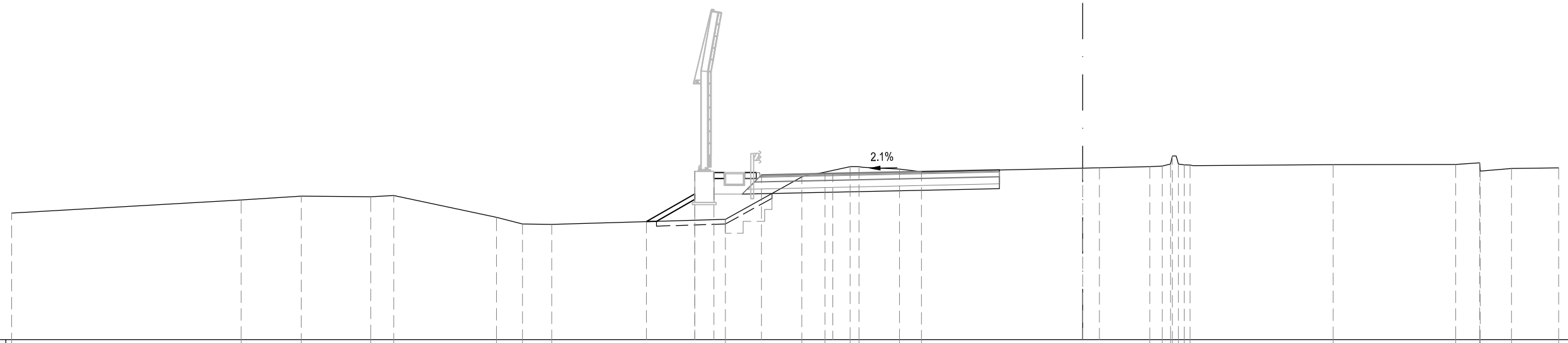

PROGRESSIVE TERRENO: -45.00 -35.36 -32.84 -29.91 -28.95 -24.63 -23.54 -22.31 -15.02 -11.80 -10.83 -9.78 -9.40 -7.70 -6.77 2.82 3.35 3.69 3.77 4.02 4.27 4.51 10.52 15.67 16.68 16.70 18.02 20.00

PARZIALI TERRENO: 9.64 2.52 2.93 0.96 4.32 1.09 1.23 7.29 3.22 0.97 1.05 0.38 1.70 0.93 9.59 0.53 0.34 0.08 0.25 0.25 0.24 6.01 5.15 1.01 0.02 1.32 1.98

QUOTE TERRENO: 53.31 53.86 54.02 54.00 54.04 53.14 52.85 52.83 53.05 54.82 55.03 55.26 55.26 55.16 55.05 55.26 55.29 55.37 55.71 55.37 55.34 55.33 55.35 55.35 55.42 55.07 55.18 55.21

PROGRESSIVE PROGETTO: -18.34 -16.30 -16.30 -15.50 -13.50 -10.50 0.00 0.70

PARZIALI PROGETTO: 2.04 0.80 2.00 3.00 10.50 0.70

QUOTE PROGETTO: 52.95 55.06 54.12 55.01 54.91 54.98 55.20 55.22

ASSE Tang Nord

S STERRO	m²	7.97
PA BINDER	m²	0.50
PB BASE	m²	2.00
PC MISTO CEMENTATO	m²	3.00
PD STABILIZZATO	m²	2.00
ct COMPATT. IN TRINCEA	m	10.00
fb DEMOLIZIONE PAV.	m	3.26
ud USURA DRENANTE	m	10.00

SEZIONE TN-689

PROGRESSIVA 21760.00

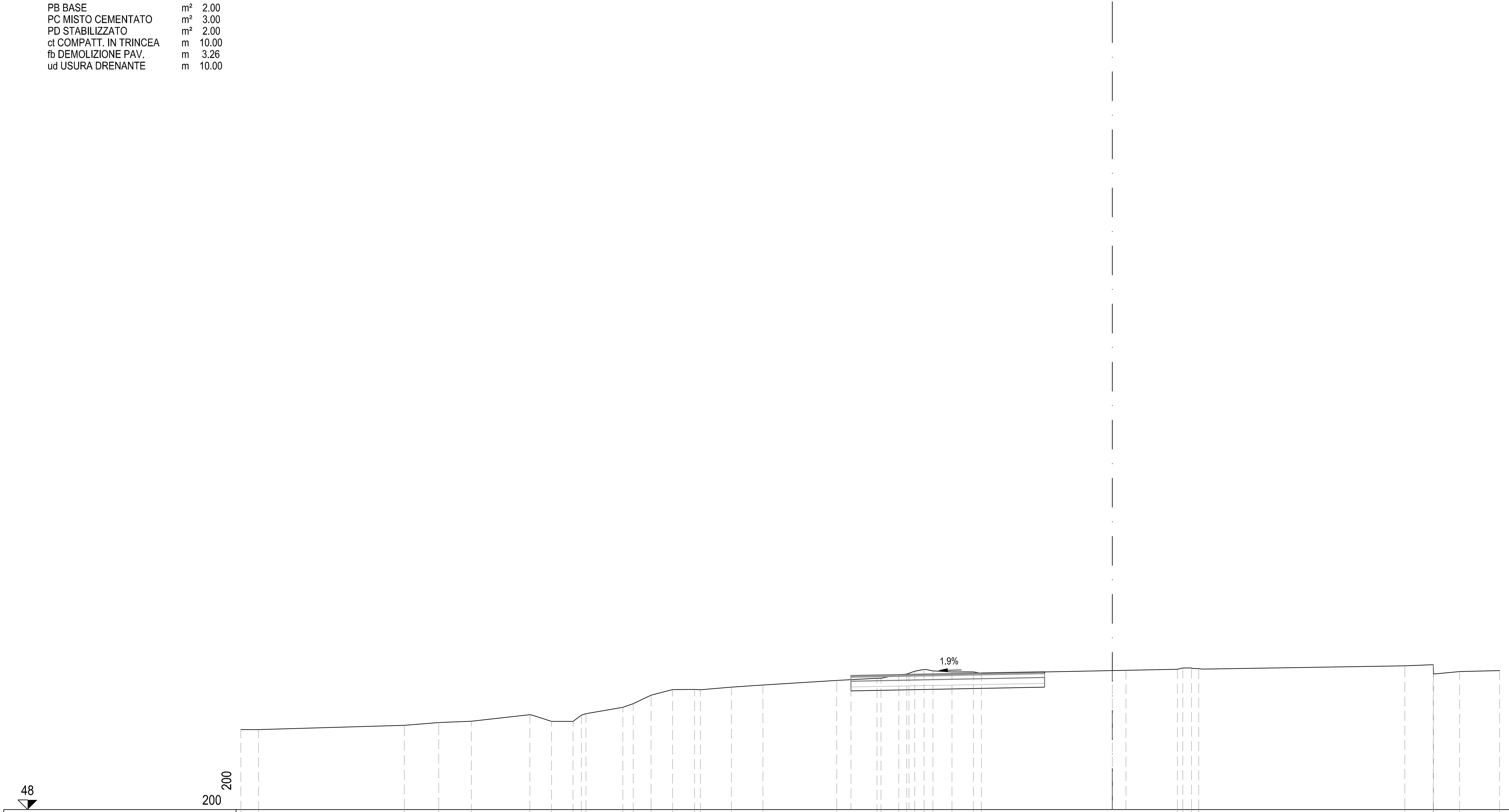

PROGRESSIVE TERRENO	-45.00 -44.09 -36.56 -34.78 -33.09 -30.08 -28.96 -27.85 -27.41 -27.18 -25.27 -24.74 -23.82 -22.71 -21.57 -21.27 -19.67 -18.05 -14.23 -12.15 -11.95 -11.03 -10.62 -10.20 -9.73 -9.26 -8.28 -7.18 -6.76 3.36 3.64 4.08 4.46 15.10 16.57 16.59 17.93 20.00
PARZIALI TERRENO	0.91 7.53 1.78 1.69 3.01 1.12 1.11 0.44 0.23 1.91 0.53 0.92 1.11 1.14 0.30 1.60 1.62 3.82 2.08 0.20 0.92 0.41 0.42 0.47 0.47 0.98 1.10 0.42 10.12 0.28 0.44 0.38 10.64 1.47 0.02 1.34 2.07
QUOTE TERRENO	52.14 52.14 52.35 52.50 52.56 52.90 52.55 52.56 52.88 52.96 53.29 53.47 53.91 54.20 54.21 54.19 54.33 54.44 54.67 54.78 54.78 54.97 55.00 55.15 55.25 55.17 55.12 55.12 55.05 55.25 55.31 55.32 55.28 55.43 55.48 55.01 55.13 55.18
PROGRESSIVE PROGETTO	-13.50 -10.50 0.00 0.70
PARZIALI PROGETTO	3.00 10.50 0.70
QUOTE PROGETTO	54.92 54.98 55.18 55.20

S STERRO	m²	6.00
PA BINDER	m²	0.40
PB BASE	m²	1.60
PC MISTO CEMENTATO	m²	2.40
PD STABILIZZATO	m²	1.60
ct COMPATT. IN TRINCEA	m	8.00
fb DEMOLIZIONE PAV.	m	5.28
ud USURA DRENANTE	m	8.00

SEZIONE TN-690

PROGRESSIVA 21780.00



PROGRESSIVE TERRENO	-45.00 -43.14 -40.30 -36.43 -31.31 -22.96 -21.99 -21.05 -20.53 -20.13 -16.78 -15.81 -14.38 -13.44 -7.86 -3.96 3.01 3.50 3.79 4.16 4.47 4.66 15.53 16.53 16.55 18.14 20.00
PARZIALI TERRENO	1.86 2.84 3.87 5.12 8.35 0.97 0.94 0.52 0.40 3.35 0.97 1.43 0.94 5.58 3.90 6.97 0.49 0.29 0.37 0.31 0.19 10.87 1.00 0.02 1.59 1.86
QUOTE TERRENO	51.73 51.83 52.08 52.12 52.42 52.74 52.43 52.43 52.73 52.91 54.57 54.68 54.76 54.55 54.86 55.04 55.21 55.19 56.27 55.29 55.27 55.25 55.46 55.45 54.95 55.11 55.15
PROGRESSIVE PROGETTO	-11.50 -10.50 0.00 0.70
PARZIALI PROGETTO	1.00 10.50 0.70
QUOTE PROGETTO	54.79 54.82 55.13 55.15

S STERRO	m²	8.21
R RIPORTO	m²	5.50
PA BINDER	m²	0.65
PB BASE	m²	2.72
PC MISTO CEMENTATO	m²	4.11
PD STABILIZZATO	m²	2.82
RA RILEVATO ARGINELLO	m²	0.77
SG SCAVO GRADONATURA	m²	1.45
VR VEGETALE IN RILEVATO	m²	0.76
co CORDOLO CLS (ML)	m	1.00
ct COMPATT. IN TRINCEA	m	14.07
fb DEMOLIZIONE PAV.	m	6.44
id IDROSEMINA	m	2.91
sc SCOTICO	m	7.04
st SCOTICO IN TRINCEA (	m	11.50
ud USURA DRENANTE	m	13.25

SEZIONE TN-691

PROGRESSIVA 21800.00



PROGRESSIVE TERRENO	-45.00	-44.42	-42.09	-29.68	-22.07	-19.20	-18.94	-18.31	-17.40	-17.25	-17.08	-13.51	-12.38	-9.04	-4.87	2.97	3.45	3.76	4.12	4.40	4.66	15.49	16.44	16.46	17.97	20.00
QUOTE TERRENO	51.86	51.91	52.00	52.06	52.28	52.61	52.57	52.38	52.38	52.50	52.73	54.54	54.65	54.72	54.90	55.15	55.14	56.16	55.22	55.23	55.20	55.48	55.42	54.92	55.04	55.09

PARZIALI TERRENO	0.58	2.33	12.41	7.61	2.87	0.26	0.63	0.91	0.15	0.17	3.57	1.13	3.34	4.17	7.84	0.48	0.31	0.36	0.28	0.26	10.83	0.95	0.02	1.51	2.03

PROGRESSIVE PROGETTO	-22.08	-19.55	-19.55	-18.75	-16.75	-14.25	0.00	0.70
QUOTE PROGETTO	52.28	54.67	53.72	54.62	54.52	54.60	55.05	55.07

PARZIALI PROGETTO	2.53	0.80	2.00	2.50	14.25	0.70

ASSE Tang Nord

S STERRO	m²	7.62
R RIPORTO	m²	7.04
PA BINDER	m²	0.65
PB BASE	m²	2.72
PC MISTO CEMENTATO	m²	4.10
PD STABILIZZATO	m²	2.82
RA RILEVATO ARGINELLO	m²	0.77
SG SCAVO GRADONATURA	m²	2.38
VR VEGETALE IN RILEVATO	m²	0.80
co CORDOLO CLS (ML)	m	1.00
ct COMPATT. IN TRINCEA	m	14.07
fb DEMOLIZIONE PAV.	m	5.27
id IDROSEMINA	m	3.09
sc SCOTICO	m	7.99
st SCOTICO IN TRINCEA (	m	10.67
ud USURA DRENANTE	m	13.25

SEZIONE TN-692

PROGRESSIVA 21820.00

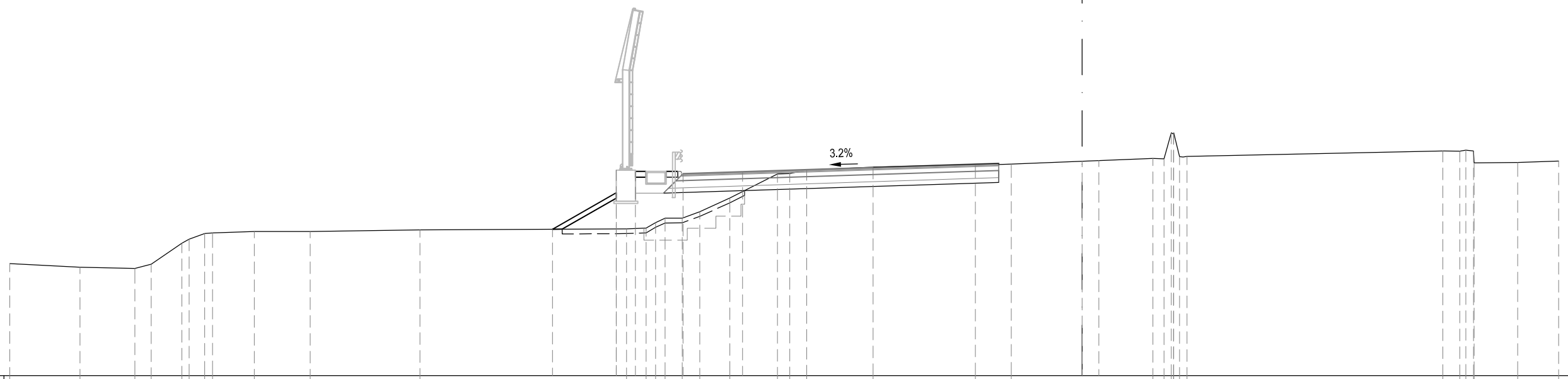

PROGRESSIVE TERRENO: -45.00 -42.06 -39.75 -39.06 -37.78 -37.48 -36.83 -36.49 -34.74 -32.40 -27.79 -19.12 -18.30 -17.90 -17.50 -16.79 -16.05 -14.79 -12.79 -12.27 -11.56 -8.77 -4.48 -2.97 2.97 3.43 3.74 3.84 3.84 4.09 4.40 15.13 15.85 16.10 16.43 16.45 18.27 20.00

PARZIALI TERRENO: 2.94 2.31 0.69 1.28 0.30 0.65 0.34 1.75 2.34 4.61 8.67 0.82 0.40 0.40 0.71 0.74 1.26 2.00 0.52 0.71 2.79 4.29 1.51 5.94 0.46 0.31 0.10 0.25 0.31 10.73 0.72 0.25 0.33 0.02 1.82 1.73

QUOTE TERRENO: 50.70 50.55 50.50 50.68 51.56 51.73 51.96 51.99 52.05 52.05 52.11 52.16 52.19 52.42 52.61 52.61 52.88 53.45 54.46 54.48 54.63 54.75 54.83 54.87 55.11 55.10 56.19 56.14 56.19 55.19 55.20 55.43 55.42 55.46 55.42 54.92 54.95 55.01

PROGRESSIVE PROGETTO: -22.23 -19.55 -19.55 -18.75 -16.75 -14.25 0.00 0.70

PARZIALI PROGETTO: 2.68 0.80 2.00 2.50 14.25 0.70

QUOTE PROGETTO: 52.14 54.62 53.67 54.57 54.47 54.55 55.01 55.03

ASSE Tang Nord

PA BINDER	m²	0.67
fb DEMOLIZIONE PAV.	m	5.15
ud USURA DRENANTE	m	13.25

SEZIONE TN-693

PROGRESSIVA 21840.00

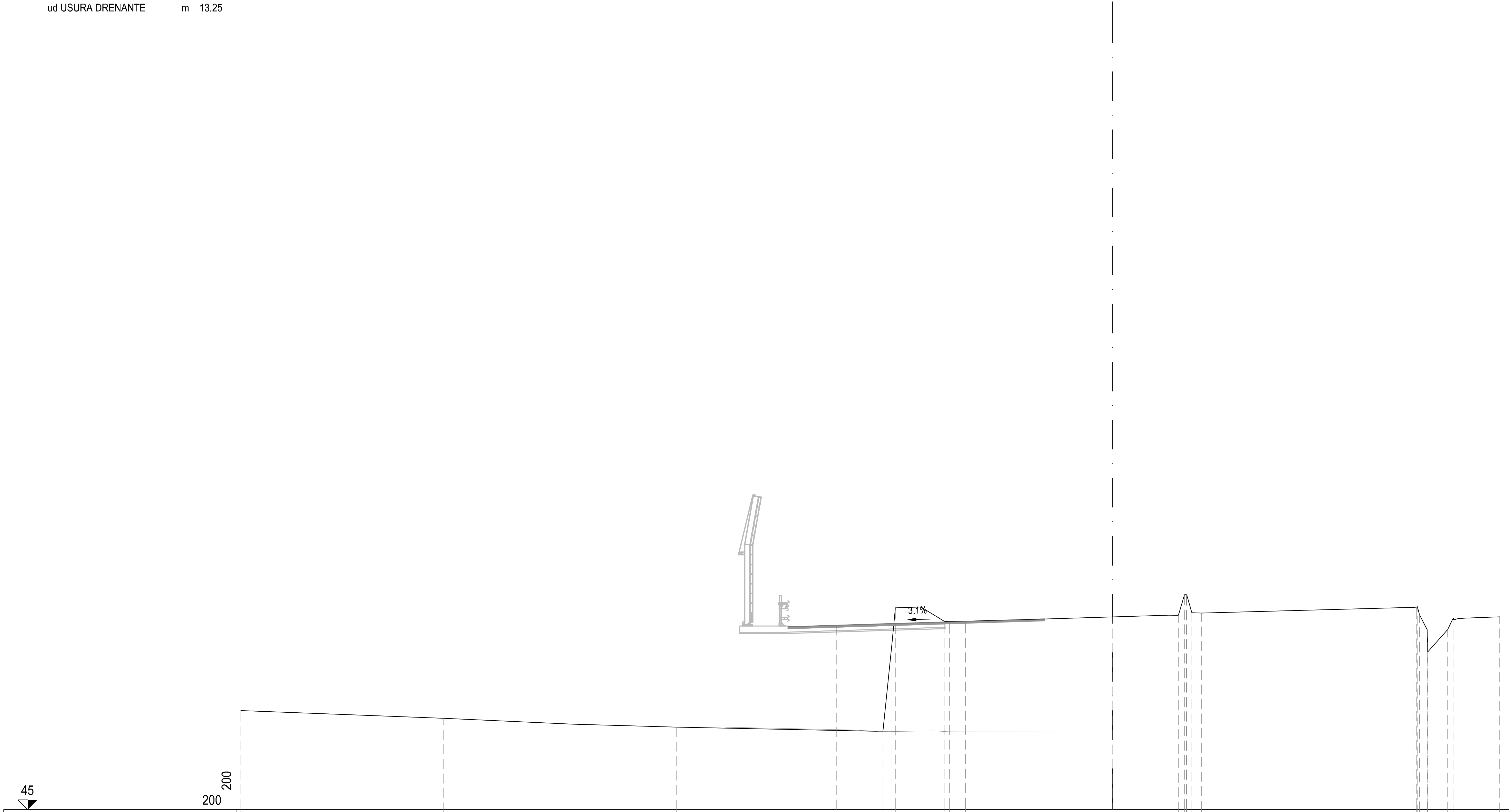

PROGRESSIVE TERRENO	-45.00 -34.54 -27.84 -22.50 -11.85 -11.38 -11.21 -9.88 -8.65 -8.41 -7.59 2.93 3.41 3.73 3.83 3.83 4.10 4.60 15.57 15.71 15.75 15.86 16.26 16.28 17.31 17.60 17.63 17.84 18.21 20.00
PARZIALI TERRENO	10.46 6.70 5.34 10.65 0.47 0.17 1.33 1.23 0.24 0.82 10.52 0.48 0.32 0.10 0.27 0.50 10.97 0.14 0.04 0.11 0.40 0.02 1.03 0.29 0.03 0.21 0.37 1.79
QUOTE TERRENO	50.12 49.72 49.41 49.26 49.04 53.57 55.43 55.47 54.71 54.71 54.72 55.04 55.03 56.12 56.07 56.12 55.17 55.15 55.45 55.41 55.50 55.08 54.28 53.14 54.30 54.90 54.81 54.87 54.89 54.96
PROGRESSIVE PROGETTO	-16.75 -14.25 0.00 0.70
PARZIALI PROGETTO	2.50 14.25 0.70
QUOTE PROGETTO	54.44 54.51 54.95 54.97

S STERRO	m²	8.36
R RIPORTO	m²	7.57
PA BINDER	m²	0.66
PB BASE	m²	2.71
PC MISTO CEMENTATO	m²	4.11
PD STABILIZZATO	m²	2.75
RA RILEVATO ARGINELLO	m²	0.76
SG SCAVO GRADONATURA	m²	2.78
VR VEGETALE IN RILEVATO	m²	0.79
co CORDOLO CLS (ML)	m	0.99
ct COMPATT. IN TRINCEA	m	14.07
fb DEMOLIZIONE PAV.	m	5.21
id IDROSEMINA	m	2.96
sc SCOTICO	m	7.76
st SCOTICO IN TRINCEA (	m	10.91
ud USURA DRENANTE	m	13.25

SEZIONE TN-694

PROGRESSIVA 21860.00

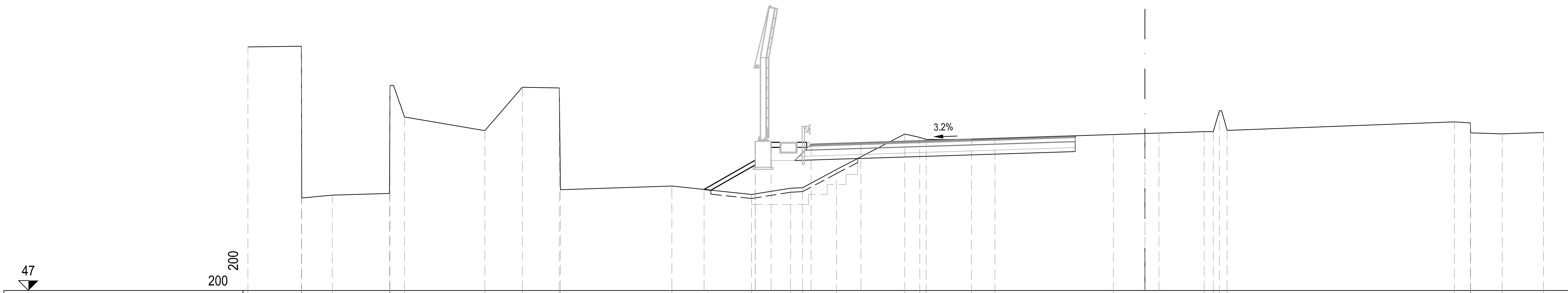

PROGRESSIVE TERRENO	-45.00 -42.32 -42.30 -40.77 -37.90 -37.88 -37.14 -33.12 -31.24 -29.38 -29.32 -23.73 -19.74 -17.78 -17.17 -15.47 -12.05 -11.30 -10.97 -8.71 -7.53 -1.59 2.97 3.43 3.73 4.12 15.53 16.32 16.34 17.92 20.00
PARZIALI TERRENO	2.68 0.02 1.53 2.87 0.02 0.74 4.02 1.88 1.86 0.06 5.59 3.99 1.96 0.61 1.70 3.42 0.75 0.33 2.26 1.18 5.94 4.56 0.46 0.30 0.39 11.41 0.79 0.02 1.58 2.08
QUOTE TERRENO	59.22 59.25 51.64 51.79 51.87 57.29 55.71 55.02 57.20 57.16 52.06 52.24 51.82 52.13 52.16 53.07 54.85 54.68 54.58 54.58 54.63 54.83 54.97 54.97 56.02 55.05 55.46 55.41 54.91 54.86 54.93
PROGRESSIVE PROGETTO	-22.12 -19.55 -19.55 -18.75 -16.75 -14.25 0.00 0.70
PARZIALI PROGETTO	2.57 0.80 2.00 2.50 14.25 0.70
QUOTE PROGETTO	52.07 54.48 53.54 54.43 54.33 54.42 54.88 54.90

S STERRO	m²	7.81
R RIPORTO	m²	7.77
PA BINDER	m²	0.72
PB BASE	m²	2.64
PC MISTO CEMENTATO	m²	4.11
PD STABILIZZATO	m²	2.82
RA RILEVATO ARGINELLO	m²	0.77
SG SCAVO GRADONATURA	m²	2.89
VR VEGETALE IN RILEVATO	m²	0.59
co CORDOLO CLS (ML)	m	1.00
ct COMPATT. IN TRINCEA	m	14.07
fb DEMOLIZIONE PAV.	m	5.08
id IDROSEMINA	m	2.02
sc SCOTICO	m	7.92
st SCOTICO IN TRINCEA (	m	10.12
ud USURA DRENANTE	m	13.25

SEZIONE TN-695

PROGRESSIVA 21880.00

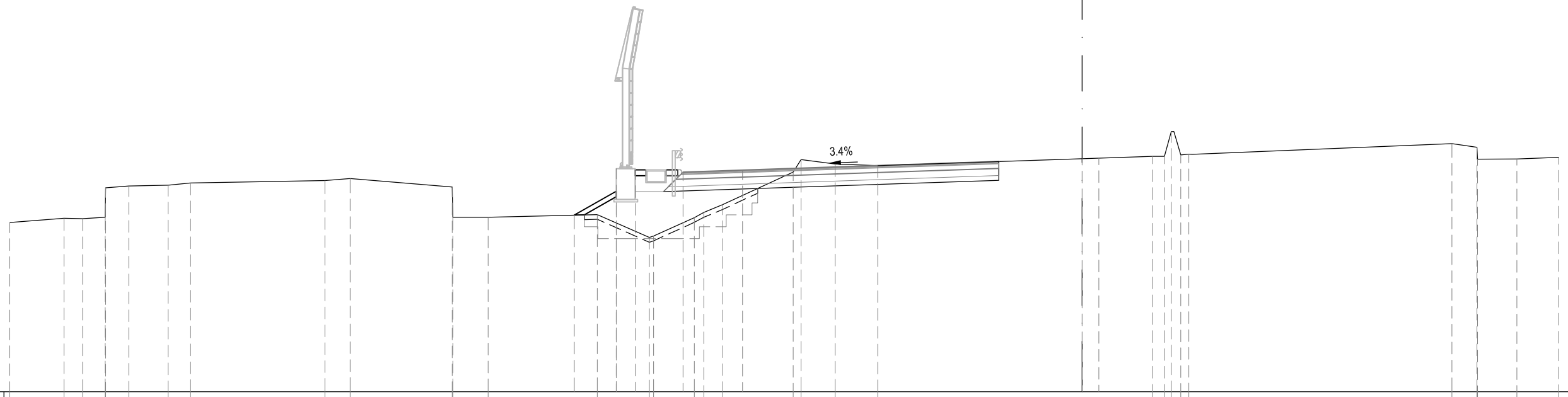

PROGRESSIVE TERRENO: -45.00, -42.72, -41.94, -41.00, -40.98, -40.01, -38.36, -37.41, -31.78, -30.72, -26.43, -26.41, -24.93, -20.35, -18.16, -17.99, -16.27, -15.88, -15.08, -12.13, -11.80, -10.37, -8.58, 2.95, 3.45, 3.74, 4.14, 4.48, 15.52, 16.57, 16.59, 18.24, 20.00

PARZIALI TERRENO: 2.28, 0.78, 0.94, 0.02, 0.97, 1.65, 0.95, 5.63, 1.06, 4.29, 0.02, 1.48, 4.58, 2.19, 0.17, 1.72, 0.39, 0.80, 2.95, 0.33, 1.43, 1.79, 11.53, 0.50, 0.29, 0.40, 0.34, 11.04, 1.05, 0.02, 1.65, 1.76

QUOTE TERRENO: 52.11, 52.28, 52.27, 52.33, 53.56, 53.64, 53.67, 53.77, 53.87, 53.95, 53.60, 52.33, 52.33, 52.44, 51.48, 51.54, 52.31, 52.53, 52.86, 54.22, 54.74, 54.56, 54.50, 54.89, 54.88, 55.93, 54.94, 54.97, 55.42, 55.26, 54.76, 54.78, 54.84

PROGRESSIVE PROGETTO: -21.31, -19.55, -19.55, -18.75, -16.75, -14.25, 0.00, 0.70

PARZIALI PROGETTO: 1.76, 0.80, 2.00, 2.50, 14.25, 0.70

QUOTE PROGETTO: 52.42, 54.37, 53.42, 54.32, 54.22, 54.30, 54.79, 54.81

ASSE Tang Nord

SEZIONE TN-696

PROGRESSIVA 21900.00

S STERRO	m²	7.97
R RIPORTO	m²	5.81
PA BINDER	m²	0.65
PB BASE	m²	2.71
PC MISTO CEMENTATO	m²	4.11
PD STABILIZZATO	m²	2.81
RA RILEVATO ARGINELLO	m²	0.77
SG SCAVO GRADONATURA	m²	3.39
VR VEGETALE IN RILEVATO	m²	0.53
co CORDOLO CLS (ML)	m	1.00
ct COMPATT. IN TRINCEA	m	14.07
fb DEMOLIZIONE PAV.	m	5.07
id IDROSEMINA	m	1.67
sc SCOTICO	m	6.91
st SCOTICO IN TRINCEA (	m	10.63
ud USURA DRENANTE	m	13.25

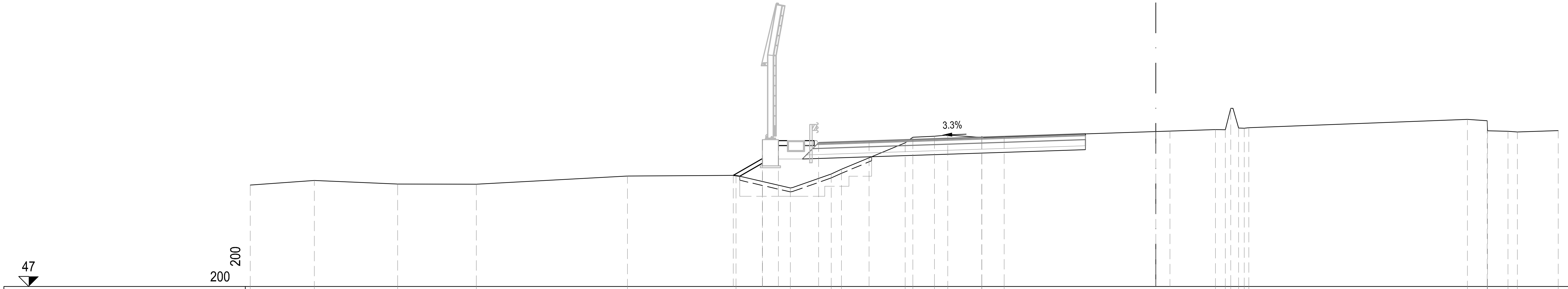

PROGRESSIVE TERRENO: -45.00, -41.82, -37.68, -33.77, -26.26, -20.87, -18.16, -16.14, -15.62, -12.46, -12.08, -11.00, -10.34, -8.64, -8.64, -8.64, -7.54, 2.96, 3.45, 3.72, 4.12, 4.40, 4.62, 15.48, 16.47, 16.49, 17.50, 17.96, 20.00

PARZIALI TERRENO: 3.18, 4.14, 3.91, 7.51, 5.39, 2.71, 2.02, 0.52, 3.16, 0.38, 1.08, 0.66, 1.70, 1.10, 10.50, 0.49, 0.27, 0.40, 0.28, 0.22, 10.86, 0.99, 0.02, 1.01, 0.46, 2.04

QUOTE TERRENO: 52.05, 52.28, 52.10, 52.09, 52.50, 52.53, 51.91, 52.60, 52.84, 54.15, 54.43, 54.48, 54.54, 54.42, 54.46, 54.42, 54.46, 54.81, 54.80, 55.87, 54.89, 54.87, 54.90, 55.32, 55.25, 54.75, 54.72, 54.69, 54.75

PROGRESSIVE PROGETTO: -21.00, -19.55, -19.55, -18.75, -16.75, -14.25, 0.00, 0.70

PARZIALI PROGETTO: 1.45, 0.80, 2.00, 2.50, 14.25, 0.70

QUOTE PROGETTO: 52.53, 54.31, 53.36, 54.26, 54.16, 54.24, 54.71, 54.74

ASSE Tang Nord

SEZIONE TN-697

PROGRESSIVA 21920.00

S STERRO	m²	8.81
R RIPORTO	m²	1.76
PA BINDER	m²	0.66
PB BASE	m²	2.71
PC MISTO CEMENTATO	m²	4.11
PD STABILIZZATO	m²	2.82
RA RILEVATO ARGINELLO	m²	0.76
SG SCAVO GRADONATURA	m²	2.14
VR VEGETALE IN RILEVATO	m²	0.68
co CORDOLO CLS (ML)	m	1.00
ct COMPATT. IN TRINCEA	m	14.07
fb DEMOLIZIONE PAV.	m	5.02
id IDROSEMINA	m	2.48
sc SCOTICO	m	4.51
st SCOTICO IN TRINCEA (	m	13.70
ud USURA DRENANTE	m	13.25

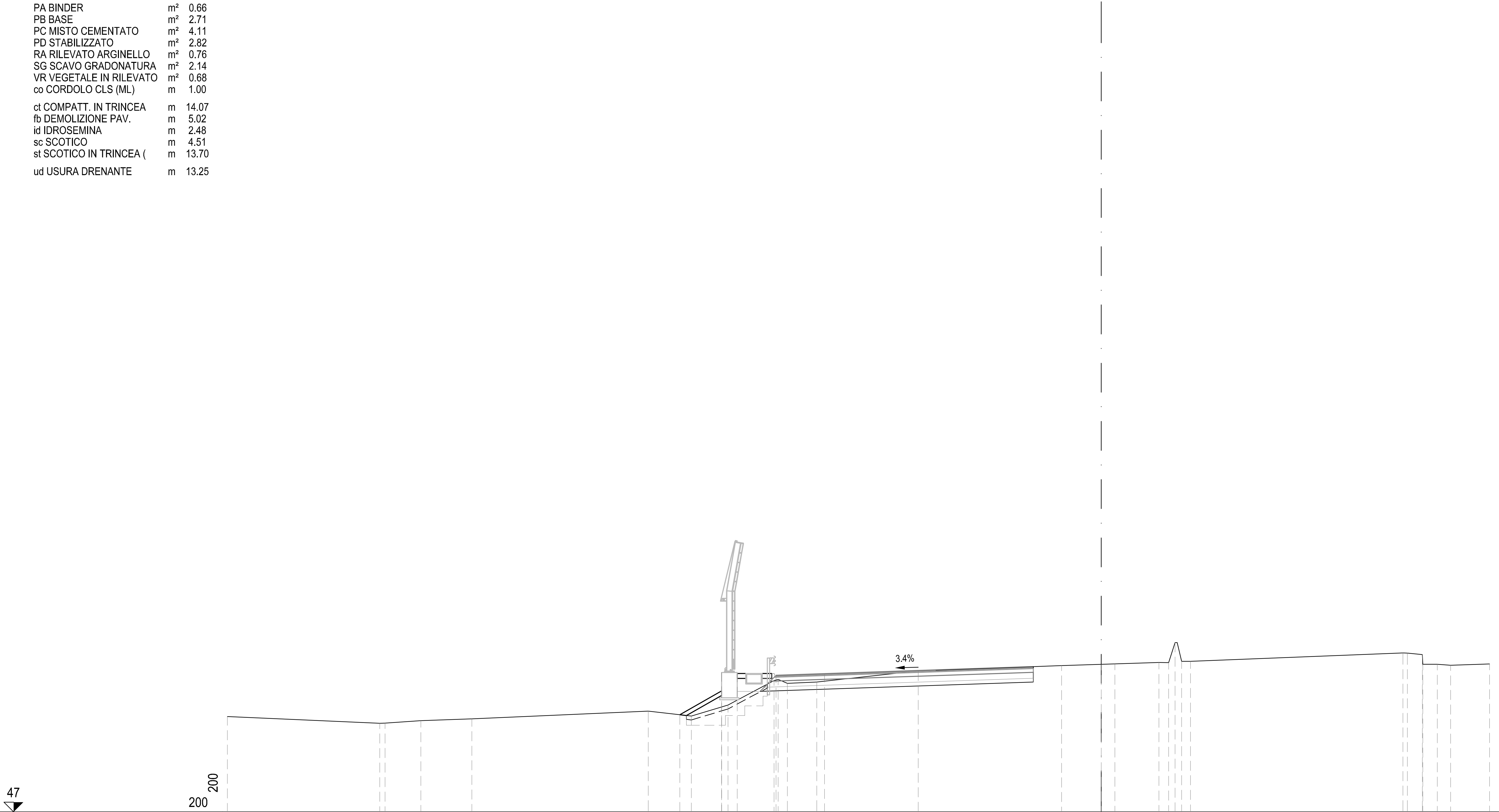

PROGRESSIVE TERRENO	-45.00 -37.15 -36.89 -35.03 -32.41 -23.33 -21.11 -19.22 -16.85 -16.64 -16.17 -14.65 -9.43 -2.04 2.97 3.47 3.80 4.13 4.60 15.54 15.76 16.54 16.56 17.30 17.99 20.00
PARZIALI TERRENO	7.85 0.26 1.86 2.62 9.08 2.22 1.89 2.37 0.21 0.47 1.52 5.22 7.39 5.01 0.50 0.33 0.33 0.47 10.94 0.22 0.78 0.02 0.74 0.69 2.01
QUOTE TERRENO	51.91 51.56 51.57 51.70 51.80 52.19 51.94 52.51 53.76 53.82 53.62 53.70 54.27 54.54 54.70 54.69 55.72 54.76 54.76 55.19 55.18 55.11 54.61 54.61 54.55 54.63
PROGRESSIVE PROGETTO	-21.70 -19.55 -19.55 -18.75 -16.75 -14.25 0.00 0.70
PARZIALI PROGETTO	2.15 0.80 2.00 2.50 14.25 0.70
QUOTE PROGETTO	52.00 54.18 53.23 54.13 54.03 54.11 54.60 54.62

S STERRO	m²	12.11
R RIPORTO	m²	0.20
PA BINDER	m²	0.65
PB BASE	m²	2.71
PC MISTO CEMENTATO	m²	4.11
PD STABILIZZATO	m²	2.81
RA RILEVATO ARGINELLO	m²	0.77
VR VEGETALE IN RILEVATO	m²	0.45
co CORDOLO CLS (ML)	m	1.00
ct COMPATT. IN TRINCEA	m	14.07
fb DEMOLIZIONE PAV.	m	5.08
id IDROSEMINA	m	0.82
sc SCOTICO	m	0.80
ud USURA DRENANTE	m	13.25

SEZIONE TN-698

PROGRESSIVA 21940.00

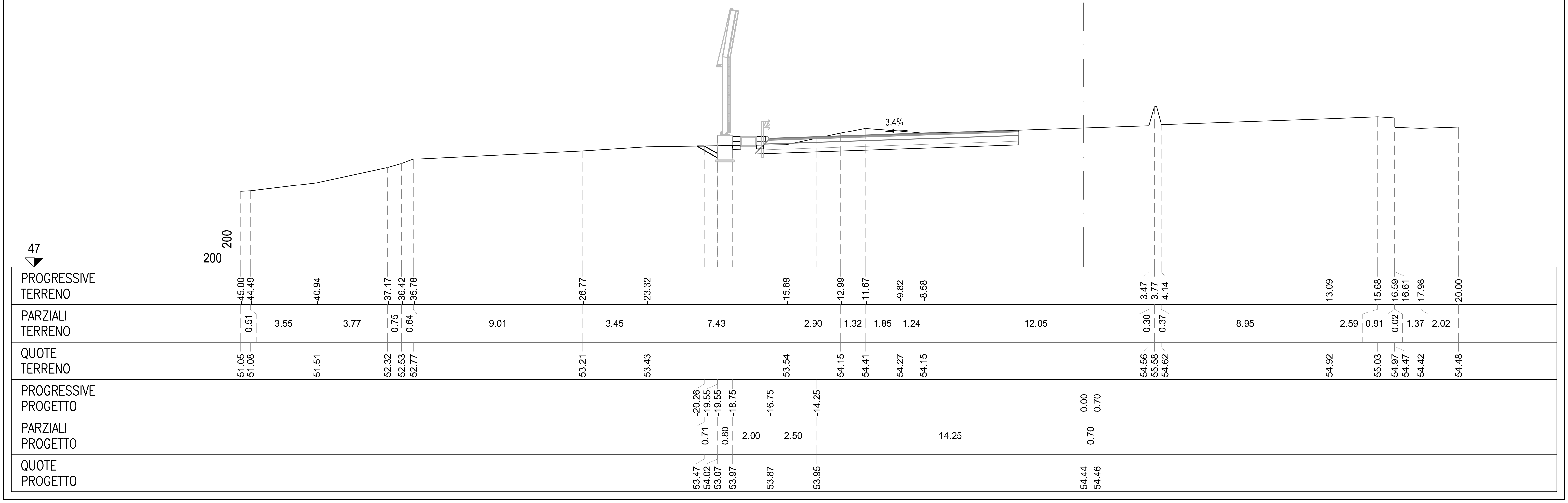

SEZIONE TN-699

PROGRESSIVA 21960.00

S STERRO	m²	10.00
R RIPORTO	m²	0.56
PA BINDER	m²	0.66
PB BASE	m²	2.71
PC MISTO CEMENTATO	m²	4.12
PD STABILIZZATO	m²	2.82
RA RILEVATO ARGINELLO	m²	0.77
VR VEGETALE IN RILEVATO	m²	0.28
co CORDOLO CLS (ML)	m	1.00
ct COMPATT. IN TRINCEA	m	14.07
fb DEMOLIZIONE PAV.	m	5.33
id IDROSEMINA	m	0.07
sc SCOTICO	m	1.40
ud USURA DRENANTE	m	13.25



PROGRESSIVE TERRENO	-45.00, -43.14, -35.56, -23.83, -19.78, -16.38, -13.43, -12.11, -11.11, -8.83, -7.50, -7.27, -3.75, 2.98, 3.45, 3.77, 4.14, 4.53, 15.59, 16.54, 16.56, 17.97, 18.27, 20.00
PARZIALI TERRENO	1.86, 7.58, 11.73, 4.05, 3.40, 2.95, 1.32, 1.00, 2.28, 1.33, 0.23, 3.52, 6.73, 0.47, 0.32, 0.37, 0.39, 11.06, 0.95, 0.02, 1.41, 0.30, 1.73
QUOTE TERRENO	52.29, 52.39, 52.33, 52.87, 53.03, 53.30, 53.81, 54.05, 53.99, 54.10, 54.08, 54.10, 54.21, 54.40, 54.40, 55.44, 54.47, 54.50, 54.88, 54.84, 54.34, 54.27, 54.29, 54.35
PROGRESSIVE PROGETTO	-19.60, -19.55, -19.55, -18.75, -16.75, -14.25, 0.00, 0.70
PARZIALI PROGETTO	0.05, 0.80, 2.00, 2.50, 14.25, 0.70
QUOTE PROGETTO	53.05, 53.97, 53.02, 53.92, 53.82, 53.89, 54.31, 54.33

ASSE Tang Nord

SEZIONE TN-700

PROGRESSIVA 21980.00

S STERRO	m²	9.63
R RIPORTO	m²	0.75
PA BINDER	m²	0.66
PB BASE	m²	2.71
PC MISTO CEMENTATO	m²	4.10
PD STABILIZZATO	m²	2.74
RA RILEVATO ARGINELLO	m²	0.77
VR VEGETALE IN RILEVATO	m²	0.23
co CORDOLO CLS (ML)	m	1.00
ct COMPATT. IN TRINCEA	m	14.07
fb DEMOLIZIONE PAV.	m	5.84
id IDROSEMINA	m	0.18
sc SCOTICO	m	1.24
ud USURA DRENANTE	m	13.25

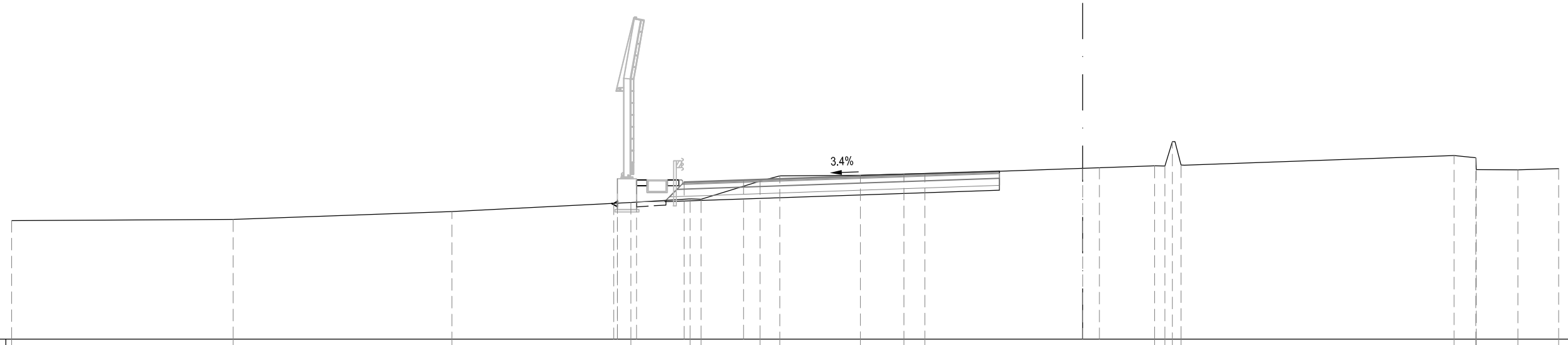

47

200

200

PROGRESSIVE TERRENO	45.00		35.70		26.50		18.99	16.50	16.04	13.56	12.73	9.34	7.51	6.63	3.02	3.45	3.76	4.13	15.61	16.51	16.53	18.28	20.00
PARZIALI TERRENO		9.30		9.20		7.51	2.49	0.46	2.48	0.83	3.39	1.83	0.88	9.65	0.43	0.31	0.37	11.48	0.90	0.02	1.75	1.72	
QUOTE TERRENO	51.98		52.04		52.36		52.75	52.89	52.88	53.64	53.86	53.89	53.94	53.94	54.28	54.28	55.30	54.32	54.71	54.62	54.12	54.11	54.17
PROGRESSIVE PROGETTO								19.71	19.55	18.75	16.75	14.25				0.00	0.70						
PARZIALI PROGETTO								0.16	0.80	2.00	2.50		14.25			0.70							
QUOTE PROGETTO								52.71	53.75	52.80	53.70	53.60	53.68			54.17	54.20						

ASSE Tang Nord

S STERRO	m²	10.67
R RIPORTO	m²	0.44
PA BINDER	m²	0.65
PB BASE	m²	2.71
PC MISTO CEMENTATO	m²	4.11
PD STABILIZZATO	m²	2.81
RA RILEVATO ARGINELLO	m²	0.97
VR VEGETALE IN RILEVATO	m²	0.45
co CORDOLO CLS (ML)	m	0.99
ct COMPATT. IN TRINCEA	m	14.07
fb DEMOLIZIONE PAV.	m	6.46
id IDROSEMINA	m	2.33
sc SCOTICO	m	1.48
ud USURA DRENANTE	m	13.25

SEZIONE TN-701

PROGRESSIVA 22000.00

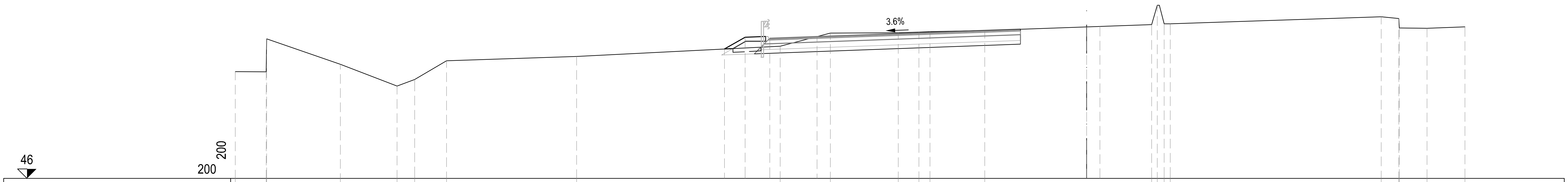

PROGRESSIVE TERRENO: -45.00 -43.37 -43.34 -39.45 -36.45 -35.52 -33.83 -26.96 -16.20 -13.55 -9.96 -8.86 -8.28 -5.39 3.44 3.73 4.09 4.42 15.57 16.50 16.52 17.99 20.00

PARZIALI TERRENO: 1.63 0.03 3.89 3.00 0.93 1.69 6.87 10.76 2.65 3.59 1.10 0.58 2.89 8.83 0.29 0.36 0.33 11.15 0.93 0.02 1.47 2.01

QUOTE TERRENO: 51.65 51.64 53.38 52.04 50.89 51.24 52.22 52.45 53.00 53.69 53.71 53.74 53.77 53.83 54.14 55.16 54.19 54.18 54.56 54.46 53.96 53.95 54.02

PROGRESSIVE PROGETTO: -19.14 -18.05 -16.75 -14.25 0.00 0.70

PARZIALI PROGETTO: 1.09 1.30 2.50 14.25 0.70

QUOTE PROGETTO: 52.85 53.47 53.41 53.50 54.02 54.05

SEZIONE TN-702

PROGRESSIVA 22020.00

S STERRO	m²	11.81
PA BINDER	m²	0.65
PB BASE	m²	2.71
PC MISTO CEMENTATO	m²	4.10
PD STABILIZZATO	m²	2.81
RA RILEVATO ARGINELLO	m²	0.97
VR VEGETALE IN RILEVATO	m²	0.36
co CORDOLO CLS (ML)	m	1.00
ct COMPATT. IN TRINCEA	m	14.07
fb DEMOLIZIONE PAV.	m	7.24
id IDROSEMINA	m	1.98
sc SCOTICO	m	0.61
ud USURA DRENANTE	m	13.25

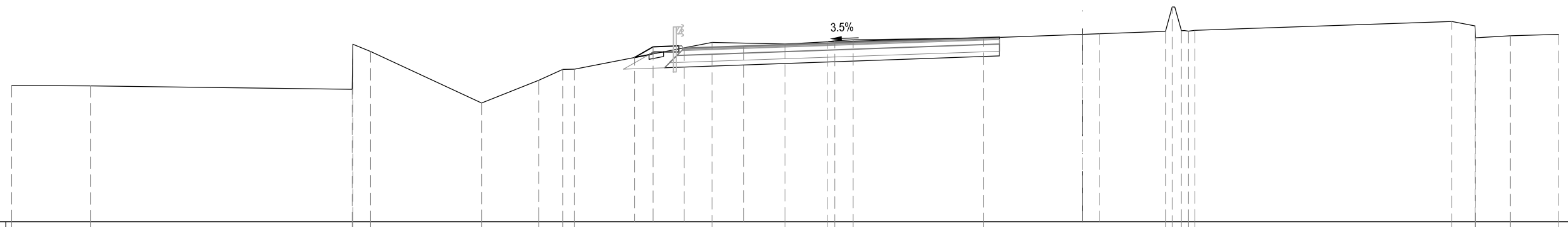

46

200

200

PROGRESSIVE TERRENO	45.00		41.69						30.69	30.67	29.92			25.26		22.85	21.85	21.35			15.57		12.51	10.74	10.41	9.65		4.17		3.48	3.76	4.15	4.44	4.71			15.51		16.49	16.51	17.96		20.00
PARZIALI TERRENO		3.31			11.00				0.02	0.75		4.66		2.41	1.00		0.50		5.78			3.06	1.77	0.33		0.76	5.48		7.65	0.28	0.39	0.29	0.27		10.80		0.98	0.02		1.45		2.04	
QUOTE TERRENO	51.73		51.72						51.57	53.47	53.16			51.00		51.95	52.41	52.42			53.55		53.47	53.57	53.62	53.66		53.73		54.01	55.03	54.04	54.02	54.05			54.42		54.24	53.74	53.82		53.88
PROGRESSIVE PROGETTO													18.83	18.05	16.75		14.25												0.00	0.70												
PARZIALI PROGETTO													0.78	1.30		2.50					14.25								0.70													
QUOTE PROGETTO													52.91	53.36	53.30		53.39												53.89	53.91												

SEZIONE TN-703

PROGRESSIVA 22040.00

S STERRO	m²	9.29
R RIPORTO	m²	5.63
PA BINDER	m²	0.78
PB BASE	m²	3.19
PC MISTO CEMENTATO	m²	4.84
PD STABILIZZATO	m²	3.31
RA RILEVATO ARGINELLO	m²	0.95
SG SCAVO GRADONATURA	m²	0.48
VR VEGETALE IN RILEVATO	m²	0.72
co CORDOLO CLS (ML)	m	1.00
ct COMPATT. IN TRINCEA	m	11.98
fb DEMOLIZIONE PAV.	m	7.91
id IDROSEMINA	m	3.62
sc SCOTICO	m	7.21
ud USURA DRENANTE	m	15.67

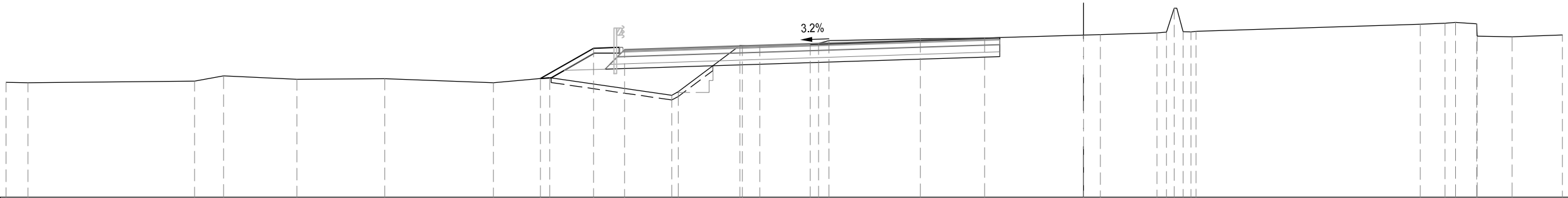

PROGRESSIVE TERRENO: -45.00 -44.09 -37.12 -35.92 -32.85 -29.19 -24.65 -22.30 -17.20 -16.92 -14.35 -13.52 -11.41 -11.06 -10.63 -6.82 -4.14 3.06 3.46 3.78 4.15 4.49 4.69 14.06 15.09 15.54 16.42 16.44 17.90 20.00

PARZIALI TERRENO: 0.91 6.97 1.20 3.07 3.66 4.54 2.35 5.10 0.28 2.57 0.83 2.11 0.35 0.43 3.81 2.68 7.20 0.40 0.32 0.37 0.34 0.20 9.37 1.03 0.45 0.88 0.02 1.46 2.10

QUOTE TERRENO: 51.80 51.79 51.86 52.07 51.93 51.96 51.79 52.00 51.26 51.41 53.35 53.29 53.38 53.43 53.54 53.62 53.65 53.87 53.90 54.90 53.92 53.91 53.93 54.24 54.27 54.31 54.25 53.73 53.71 53.78

PROGRESSIVE PROGETTO: -22.68 -20.47 -19.17 -14.25 0.00 0.70

PARZIALI PROGETTO: 2.21 1.30 4.92 14.25 0.70

QUOTE PROGETTO: 51.97 53.23 53.17 53.33 53.78 53.80

S	STERRO	m²	16.87
R	RIPORTO	m²	1.44
PA	BINDER	m²	0.88
PB	BASE	m²	3.66
PC	MISTO CEMENTATO	m²	5.51
PD	STABILIZZATO	m²	3.76
RA	RILEVATO ARGINELLO	m²	0.97
VR	VEGETALE IN RILEVATO	m²	0.60
co	CORDOLO CLS (ML)	m	1.00
ct	COMPATT. IN TRINCEA	m	16.35
fb	DEMOLIZIONE PAV.	m	8.83
id	IDROSEMINA	m	3.08
sc	SCOTICO	m	4.23
ud	USURA DRENANTE	m	17.95

SEZIONE TN-704

PROGRESSIVA 22060.00

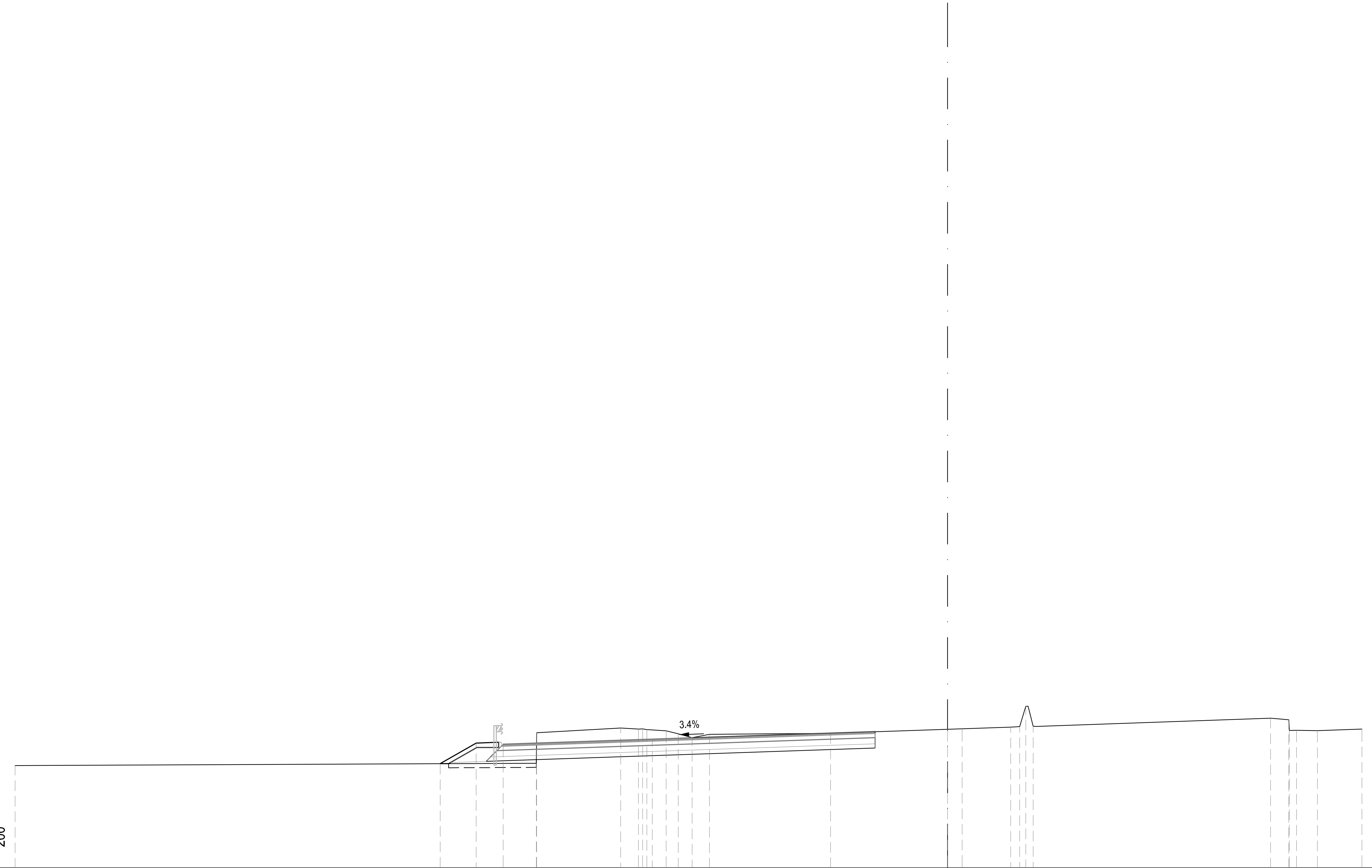

47

200

PROGRESSIVE TERRENO	-45.00 -19.85 -19.83 -15.77 -14.92 -14.72 -14.52 -13.58 -13.00 -12.33 -11.49 -5.65 3.05 3.48 3.78 4.13 15.59 16.47 16.49 16.84 17.85 20.00
PARZIALI TERRENO	25.15 0.02 4.06 0.85 0.20 0.20 0.94 0.58 0.67 0.84 5.84 8.70 0.43 0.30 0.35 11.46 0.88 0.02 0.35 1.01 2.15
QUOTE TERRENO	51.94 52.05 53.52 53.75 53.70 53.71 53.67 53.61 53.47 53.28 53.45 53.50 53.80 53.82 54.80 53.83 54.23 54.15 53.63 53.64 53.62 53.70
PROGRESSIVE PROGETTO	-24.49 -22.75 -21.45 -14.25 0.00 0.70
PARZIALI PROGETTO	1.74 1.30 7.20 14.25 0.70
QUOTE PROGETTO	52.03 53.02 52.96 53.21 53.70 53.72

S STERRO	m²	14.76
R RIPORTO	m²	2.24
PA BINDER	m²	0.89
PB BASE	m²	3.67
PC MISTO CEMENTATO	m²	5.53
PD STABILIZZATO	m²	3.67
RA RILEVATO ARGINELLO	m²	0.95
SG SCAVO GRADONATURA	m²	0.40
VR VEGETALE IN RILEVATO	m²	0.69
co CORDOLO CLS (ML)	m	0.99
ct COMPATT. IN TRINCEA	m	18.13
fb DEMOLIZIONE PAV.	m	10.26
id IDROSEMINA	m	3.45
sc SCOTICO	m	3.24
ud USURA DRENANTE	m	17.95

SEZIONE TN-705

PROGRESSIVA 22080.00



PROGRESSIVE TERRENO	-45.00 -37.48 -31.43 -29.34 -29.31 -26.76 -25.21 -24.62 -24.35 -23.68 -23.04 -20.58 -20.29 -19.78 -18.48 -16.79 -16.01 -14.58 -14.13 -13.76 -8.75 3.05 3.50 3.81 4.18 4.42 4.75 15.53 15.62 15.71 16.23 16.44 16.46 17.74 18.29 20.00
PARZIALI TERRENO	7.52 6.05 2.09 0.03 2.55 1.55 0.59 0.27 0.67 0.64 2.46 0.29 0.51 1.30 1.69 0.78 1.43 0.45 0.37 5.01 11.80 0.45 0.31 0.37 0.24 0.33 10.78 0.09 0.09 0.52 0.21 0.02 1.28 0.55 1.71
QUOTE TERRENO	52.06 52.07 51.99 52.10 53.34 52.55 51.99 51.82 51.79 51.31 51.50 52.71 52.93 53.26 53.28 53.35 53.36 53.28 53.26 53.27 53.37 53.74 53.73 54.73 53.76 53.69 53.76 54.16 53.97 53.73 54.09 54.07 53.46 53.53 53.58 53.64
PROGRESSIVE PROGETTO	-24.81 -22.75 -21.45 -14.25 0.00 0.70
PARZIALI PROGETTO	2.06 1.30 7.20 14.25 0.70
QUOTE PROGETTO	51.88 53.05 52.99 53.21 53.64 53.66

S STERRO	m²	11.30
PA BINDER	m²	0.66
PB BASE	m²	2.70
PC MISTO CEMENTATO	m²	4.19
PD STABILIZZATO	m²	2.80
RA RILEVATO ARGINELLO	m²	0.90
VR VEGETALE IN RILEVATO	m²	0.26
co CORDOLO CLS (ML)	m	1.00
ct COMPATT. IN TRINCEA	m	14.22
fb DEMOLIZIONE PAV.	m	14.18
id IDROSEMINA	m	1.27
ud USURA DRENANTE	m	13.42

SEZIONE TN-706

PROGRESSIVA 22100.00



PROGRESSIVE TERRENO	-45.00 -42.14 -39.33 -38.80 -37.18 -33.51 -32.45 -30.98 -30.27 -29.92 -29.29 -24.11 -22.87 -18.18 -17.68 -17.63 -13.64 -2.77 3.15 3.61 3.97 4.33 15.23 15.80 16.69 16.71 17.85 18.52 20.00
PARZIALI TERRENO	2.86 2.81 0.53 1.62 3.67 1.06 1.47 0.71 0.35 0.63 5.18 1.24 4.69 0.50 0.05 3.99 10.87 5.92 0.46 0.36 0.36 10.90 0.57 0.89 0.02 1.14 0.67 1.48
QUOTE TERRENO	51.68 51.52 51.27 51.36 51.44 52.12 52.33 52.93 53.13 53.35 53.34 53.34 53.32 53.31 53.34 53.49 53.41 53.57 53.69 53.73 54.69 53.70 54.13 54.14 54.01 53.51 53.52 53.51 53.57
PROGRESSIVE PROGETTO	-18.38 -18.22 -16.92 -14.44 0.00 0.70
PARZIALI PROGETTO	0.16 1.30 2.48 14.44 0.70
QUOTE PROGETTO	53.31 53.41 53.35 53.39 53.64 53.65

SEZIONE TN-707

PROGRESSIVA 22120.00

S STERRO	m²	11.92
PA BINDER	m²	0.75
PB BASE	m²	3.00
PC MISTO CEMENTATO	m²	4.50
PD STABILIZZATO	m²	3.00
ct COMPATT. IN TRINCEA	m	14.99
fb DEMOLIZIONE PAV.	m	14.99
ud USURA DRENANTE	m	14.99

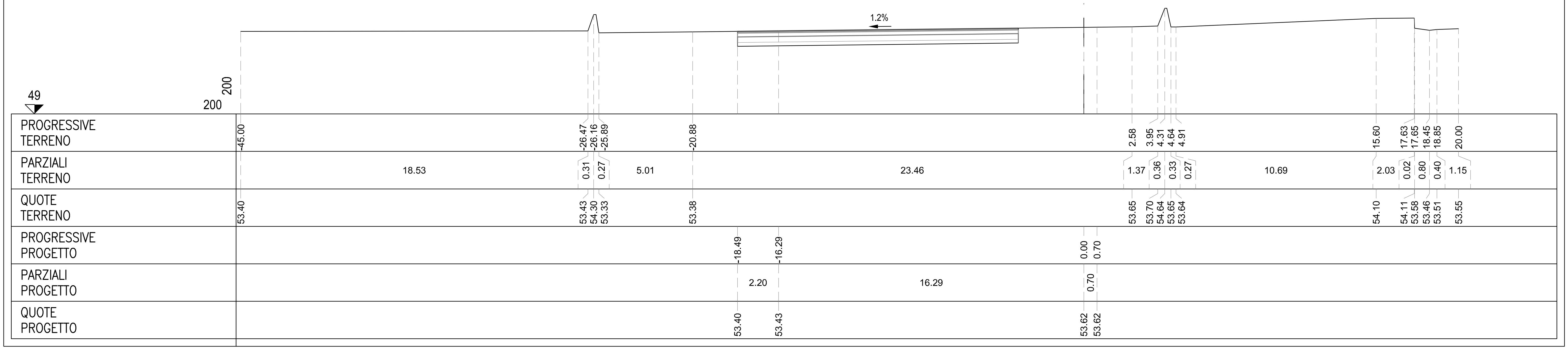

ASSE Tang Nord

S STERRO	m²	14.59
PA BINDER	m²	0.91
PB BASE	m²	3.67
PC MISTO CEMENTATO	m²	5.51
PD STABILIZZATO	m²	3.67
ct COMPATT. IN TRINCEA	m	18.35
fb DEMOLIZIONE PAV.	m	18.35
ud USURA DRENANTE	m	18.35

SEZIONE TN-708

PROGRESSIVA 22140.00

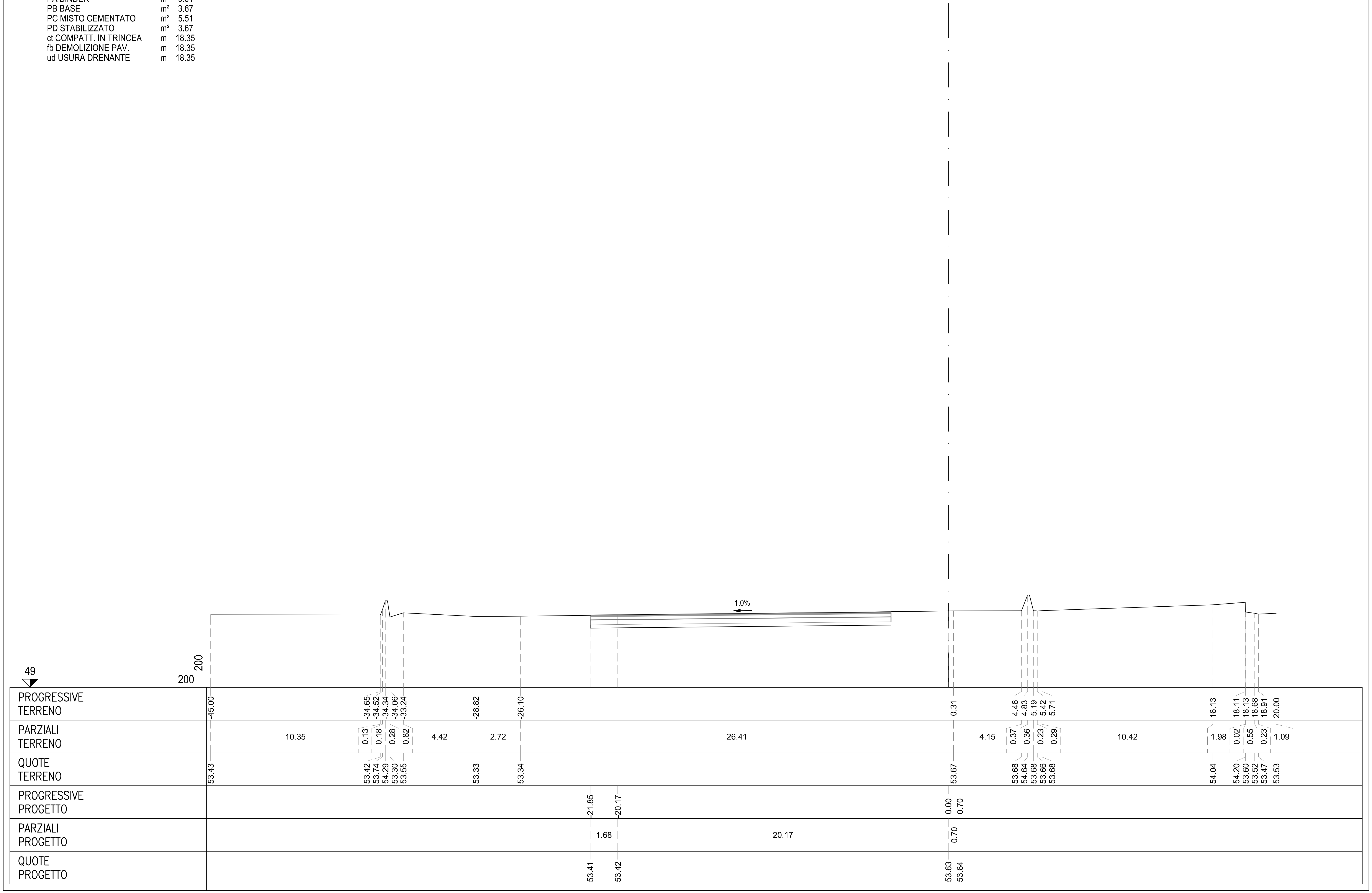

SEZIONE TN-709

PROGRESSIVA 22160.00

S STERRO	m²	19.40
PA BINDER	m²	1.19
PB BASE	m²	4.76
PC MISTO CEMENTATO	m²	7.14
PD STABILIZZATO	m²	4.76
ct COMPATT. IN TRINCEA	m	23.81
fb DEMOLIZIONE PAV.	m	23.81
ud USURA DRENANTE	m	23.81



ASSE Tang Nord

SEZIONE TN-710

PROGRESSIVA 22180.00

S STERRO	m²	25.31
PA BINDER	m²	1.59
PB BASE	m²	6.39
PC MISTO CEMENTATO	m²	9.57
PD STABILIZZATO	m²	6.39
ct COMPATT. IN TRINCEA	m	31.92
fb DEMOLIZIONE PAV.	m	31.92
ud USURA DRENANTE	m	31.92

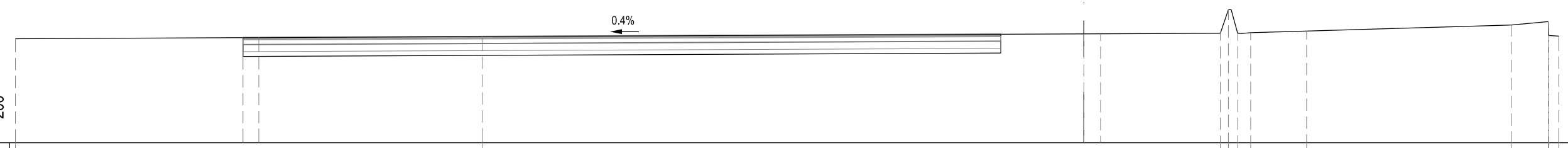

49

200

200

PROGRESSIVE TERRENO	45.00										25.33								5.75	6.09	6.47	7.03	9.38						18.01		19.56	19.58	20.00
PARZIALI TERRENO				19.67										31.08					0.34	0.38	0.56	2.35			8.63				1.55		0.02	0.42	
QUOTE TERRENO	53.37										53.47								53.60	54.59	53.60	53.62	53.70						53.95		54.09	53.51	53.48
PROGRESSIVE PROGETTO					35.42	34.75												0.00	0.70														
PARZIALI PROGETTO					0.67									34.75					0.70														
QUOTE PROGETTO					53.42	53.42												53.57	53.58														